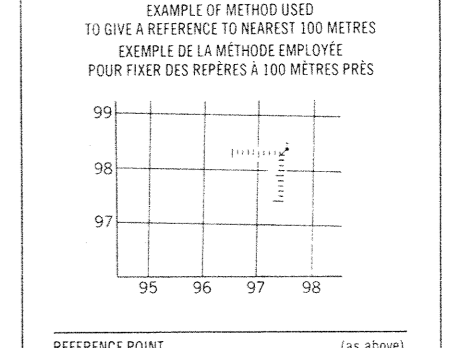
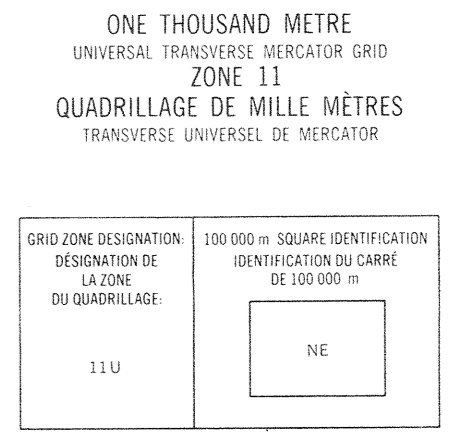
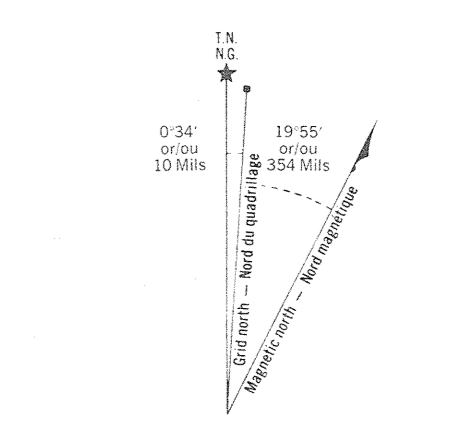


Military users refer to this map as... Références de cette carte pour usage militaire. SERIES A 721 SERIE MAP 82 F/8 CARTE ÉDITION 3 MCE ÉDITION

GLOSSARY GLOSSAIRE. Table with 2 columns: English and French terms for various features like Airfield, Area, City Limits, Customs, etc.

ABBREVIATIONS ABRÉVIATIONS. Table with 2 columns: English and French abbreviations for features like Abandoned, Cemetery, Quarry, etc.



REFERENCE POINT CHURCH ÉGLISE... EASTING: Road number on grid line immediately to left of point... NORTHING: Road number on grid line immediately below point.

TABLEAU D'ASSIMILATION DU SYSTÈME NATIONAL DE RÉFÉRENCE CARTOGRAPHIQUE. Grid showing map sheet coordinates and indices.

Produced by the SURVEYS AND MAPPING BRANCH, DEPARTMENT OF ENERGY, MINES AND TECHNICAL SERVICES... Copies may be obtained from the Canada Map Office, Department of Energy, Mines and Resources, Ottawa, or your nearest map dealer.

GRASSY MOUNTAIN KOOTENAY LAND DISTRICT BRITISH COLUMBIA Scale 1:50 000 Échelle. Includes conversion scales for elevations and distances, and contour interval information.

Plan for the DIRECTION DES LÈVES ET DE LA CARTOGRAPHIE, MINISTÈRE DE L'ÉNERGIE, DES MINES ET DES RESSOURCES... Ces cartes sont publiées par le Bureau des Cartes du Canada, Ministère de l'Énergie, des Mines et des Ressources, Ottawa, ou chez le marchand de cartes près de chez vous.