

GRIZZLY BEAR: Throughout the Province, the maximum number which may be taken in any one calendar year is one (1).

BLACK BEAR: Throughout the Province, the maximum number which may be taken in any one calendar year is two (2).

COUGAR, COYOTE and WOLF: Throughout the Province no bag limit.

GAME BIRDS

The daily bag limits on **GAME BIRDS** shall be as follows:

GROUSE (BLUE, RUFFED, FRANKLIN'S and SPRUCE): In M.A. Nos. 1 and 24, eight (8). Throughout the remainder of the Province, fifteen (15) of which no more than ten (10) shall be of any one species.

SHARPTAILED GROUSE: In M.A. No. 28, ten (10). Throughout the remainder of the Province, six (6).

PTARMIGAN: (In aggregate of all species), in M.A. Nos. 1, 5, 6, 7 and 8, six (6). Throughout the remainder of the Province, ten (10).

PARTRIDGES (CHUKAR and HUNGARIAN): Throughout the Province ten (10), in the aggregate of both species.

QUAIL: In M.A. No. 1, ten (10). In the remainder of the Province, fifteen (15).

PHEASANTS: In that part of Vancouver Island (M.A. No. 1), south of the Shawnigan Lake cut-off road, four (4), two (2) of which may be hens. In the remainder of M.A. No. 1, two (2), one (1) of which may be a hen. In M.A. No. 2, two (2), one (1) of which may be a hen. Throughout the remainder of the Province, three (3) **COCK BIRDS ONLY.**

POSSESSION LIMIT: Provided that no person while in the field either actually hunting or returning from hunting, shall have in his possession game birds in excess of three times the daily bag limit prescribed for the species in the area in which the said game birds were taken.

SMALL GAME

RACCOON, SKUNK, BOBCAT and FOX: Throughout the Province no bag limit.

WOLVERINE: Throughout the Province, season bag limit (one) 1.

Section 3

HUNTING METHODS

No person shall at any time hunt any **PHEASANT, QUAIL or PARTRIDGE** with a rifle. Rifles are permitted in the hunting of **GROUSE**. No person shall hunt:

- (a) Big Game with a rifle using:
 1. full metal jacketed non-expanding bullets,
 2. tracer bullets,
 3. rim-fire cartridge; or

- (b) Moose, Elk, Caribou, Mountain Goat and Mountain Sheep with a shotgun; or

- (c) Deer with a shotgun less than 28 gauge; or
- (d) Deer with a shotgun using shotshells, except **BUCKSHOT** may be used in M.A.'s 1, 2 and 3 and in those municipalities and areas where the discharge of rifles or shotguns loaded with rifled slugs is prohibited.

DOGS

Throughout the Province the use of dogs, in the hunting of game is permitted, except: Mountain Sheep, Mountain Goat and the Deer family except in M.A. No. 1 where the hunting of Deer is permitted with the use of a dog on leash.

No person shall use any rifle or use rifled slugs in shot guns for hunting:

- (a) That portion of M.A. No. 1 known as North and South Pender Islands;

- (b) That portion of M.A. No. 2 known as Pitt Polder being the area bounded on the east by the U.B.C. Research Forest; on the south by the Municipality of Pitt Meadows; on the west by the centre line of the navigational channel as marked by navigational aids across the lower (south) end of Pitt Lake Public Shooting Ground; and
- (c) That portion of M.A. No. 3 known as Bowen and Keats Islands.



Moose

RESIDENT means a person who is domiciled in the Province, and who has resided in the Province for the immediately preceding six (6) months.

GAME includes all big game, game birds and fur-bearing animals.

BIG GAME means any Mountain Sheep, Mountain Goat, Caribou, Elk, Moose, Deer, Grizzly bear, Black bear, Cougar, Wolf or Coyote.

GAME BIRD means any Grouse, Partridge, Quail, Pheasant, Ptarmigan or migratory game bird.

SMALL GAME means certain fur-bearing animals namely Fox, Raccoon, Skunk, Wolverine and Bobcat.

A cancelled tag-licence means one from which the portions bearing the month and the day of the month have been removed, by the hunter, to indicate the date the animal was killed.

The tag-licence shall be valid for the season for which it was issued, or until March 31st following date of issue.

Firearms include any gun using, as a propellant: explosives, compressed air or gas and in addition includes air or pellet guns and long-bows or cross-bows.

LOADED FIREARMS: ANY FIREARM HAVING LIVE AMMUNITION in the magazine or breech is considered as being loaded under the "Firearms Act."

If you are in doubt about the regulations governing the carrying of firearms consult the nearest Conservation Officer.

"DEER FAMILY" means moose, caribou, deer and elk.

FIREARMS RESTRICTIONS

Most municipalities have local by-laws restricting or controlling the use of firearms within their boundaries. Hunters are advised to consult Municipal Clerks for details of closures.

The discharge of firearms is prohibited in the following areas:

- (a) In M.A. No. 1 known as Royal Roads — Glen Lake Closed Area.

- (b) In that portion of M.A. No. 1 known as Protection Island.

- (c) In that portion of M.A. No. 2 known as Provincial Gaol Camp No. 1.

- (d) In M.A. No. 6 known as Kelowna Closed Area.

- (e) In M.A. No. 6 known as Ellison (Duck) Lake.

- (f) In M.A. No. 9 known as Mica Creek Closed Area.

- (g) In M.A. No. 10 known as Duncan River Closed Area.

- (h) In M.A. No. 11 known as Fording River Closed Area.

- (i) In M.A. No. 17 known as Ocean Falls Closed Area.

- (j) In M.A. No. 24 known as Port Clements Closed Area.

- (k) In M.A. No. 25 known as Kathlyn Lake Closed Area.

- (l) In M.A. No. 28 known as Charlie Lake Closed Area.

- (m) In M.A. No. 28 known as Portage Mountain — Peace River Closed Area.

The above descriptions are abbreviated and hunters are advised to contact the local authorities for specific details.

PARK RESTRICTIONS

These regulations do not apply to National Parks. Hunting and/or the discharge of firearms is not permitted in all Provincial Class C parks nor in the following Class A and B parks:

1. Ballingall Islets Park.
2. Barkerville Historic Park.
3. Beaumont Park.
4. Bowron Lake Park.
5. Cameron Lake Park.
6. Cottonwood River Park.
7. Cultus Lake Park.
8. Elk Falls Park.
9. Englishman River Falls Park.
10. Ethel F. Wilson Memorial Park.
11. Exchamiko River Park.
12. Fort Steele Historic Park.
13. Goldstream Park.
14. Haynes Point Park.
15. Ivy Green Park.
16. John Dean Park.
17. Klezza Creek Park.
18. Lakelse Lake Park.
19. Liard River Hot Springs Park.
20. Little Qualicum Falls Park.
21. Manning Park.
22. Memory Island Park.
23. Miracle Bench Park.
24. Mittenatch Island Nature Park.
25. McDonald Park.
26. Maclure Lake Park.
27. MacMillan Park.
28. Mount Seymour Park.
29. Newcastle Island Park.
30. Oliver Lake Park.
31. Peace Arch Park.
32. Petroglyph Park.
33. Roberts Creek Park.
34. Seeley Lake Park.
35. Shuswap Lake Park.
36. Stamp Falls Park.
37. Strathcona Park.
38. Ten Mile Lake Park.
39. Whiskers Point Park.
40. Wickaninnish Park.

MONASHEE PARK

The carrying of firearms of .22 calibre, and the shooting of non-game animals within the boundaries of Monashee Provincial Park is prohibited.

GARIBALDI PARK

The discharge of any firearm within Garibaldi Park is prohibited between January 1st and August 31st of each year.



Mountain Goat

LICENCING REGULATIONS

THE FOLLOWING SECTIONS OF THE REGULATIONS ARE PARAPHRASED

Each hunter is required, when hunting to carry a basic hunting licence, the type of which will depend upon the residency of the hunter. The fees are as follows:

RESIDENT HUNTING LICENCE:

To a resident in the Province to hunt big game and game birds \$4.00

NON-RESIDENT ALIEN HUNTING LICENCE:

To a person not resident in Canada to hunt big game and game birds \$25.00

NON-RESIDENT CANADIAN HUNTING LICENCE:

To a person resident in Canada but not in the Province, to hunt big game and game birds \$15.00

NON-RESIDENT CANADIAN GAME BIRD HUNTING LICENCE:

To a person resident in Canada, but not in the Province, to hunt game other than big game \$3.00

EACH HUNTER, when hunting big game, is required to have in possession, and recorded on his hunting licence, a valid big game tag-licence for the species being sought. The fees are as follows:

MOOSE	\$5.00
MOUNTAIN SHEEP	5.00
GRIZZLY BEAR	3.00
CARIBOU	2.00
ELK	2.00
MOUNTAIN GOAT	2.00
DEER	.50
BLACK BEAR	.50

ANY PERSON who kills or takes any of the above species shall immediately following the killing or taking, cancel the appropriate, previously uncancelled, tag-licence.

Any person found in possession of the carcass of any of the above mentioned species, who does not have in his possession the appropriate tag-licence, properly cancelled, shall be deemed to have committed an offence under these regulations.

The cancelled tag-licence shall accompany the appropriate carcass until the carcass has been removed or transported to the place of consumption.

DUPLICATE LICENCES

To a person who, upon satisfactory proof, shows his hunting licence has been lost or destroyed. The fee for such licence shall be two dollars (\$2.00). No reduction in fee will be allowed for reissue of big game tag-licences when such tag-licences have been lost.

NOTICE TO NON-RESIDENT BIG GAME HUNTERS

NON-RESIDENTS of the Province hunting big-game, except wolf, cougar and coyote, must be accompanied by a licensed British Columbia guide. On the completion of the hunt non-residents must have their licence endorsed by their guide. Failure to do so constitutes an offence on the part of both hunter and guide.

"Any **NON-RESIDENT HUNTER**, in order to export trophies secured, must obtain a permit for this purpose from any Conservation Officer or Government Agent. This permit will be issued upon payment of the fees due on trophies being exported as set forth in the regulations. Trophy fees are payable on any or all big game killed whether exported or otherwise."



Elk

TROPHY FEES

Every non-resident hunter must upon killing any of the following big game animals and at their earliest opportunity pay to the nearest government agent or Conservation Officer a trophy fee thereon. The scale for trophy fees is as follows:

MOUNTAIN SHEEP	\$75.00
MOOSE	\$60.00
ELK	\$60.00
CARIBOU	\$60.00
GRIZZLY BEAR	\$60.00
MOUNTAIN GOAT	\$40.00
DEER	\$25.00
BLACK BEAR	\$ 5.00

CUSTOMS REGULATIONS

"Customs Invoices and Export Entry Forms must be tendered with the shipment."

Note.—Should there not be a Customs Officer at point of shipment, consign trophies to yourself at nearest Customs export point, have form completed on your arrival there, and deliver to the Depot Agent of the Express Company with request to reforward shipment to destination."

MIGRATORY GAME BIRDS

Regulations will be published on a separate sheet by the Canadian Wildlife Service and will be available from hunting-licence issuers and Post Offices.

Hunters are reminded that in addition to the required Provincial hunting licence a Canada Migratory Game Bird Hunting Permit is required when hunting migratory game birds. These are available at all Post Offices, fee \$2.00.

Ask permission to hunt private property. Point firearms at game only.

Please avoid blocking access when parking your vehicle.

REGULATIONS COVERING THE USE OF THE BOW AND ARROW IN THE HUNTING OF GAME IN BRITISH COLUMBIA

1. Any person hunting game with a bow and arrow must be in possession of the required licence as set for the in the "Wildlife Act."
2. A bow and arrow shall only be used in the hunting of big game and grouse.
3. No bow shall be used with a pull of less than forty (40) pounds at full draw.
4. The use of poison or exploding arrows is prohibited, and no person shall have in his possession or carry any of the said arrows while hunting game.
5. Blunt arrows must have a flat face of not less than three-eighths (3/8) of an inch, and broadheads must be at least seven-eighths (7/8) of an inch wide, at widest point, and sturdily constructed of suitable metal material, and well sharpened.

NOTICE

It is unlawful to carry a loaded firearm in a vehicle. A loaded firearm is one containing live ammunition in the breech or magazine.

BE SURE YOUR RIFLE IS ADEQUATE FOR THE ANIMAL YOU INTEND TO HUNT

The following calibres are not recommended for the hunting of Big Game animals:

218 Bee	22-250
219 Wasp	25-20
220 Swift	30 U.S. Carbine
22 Hornet	32-20
22 Savage HiPower	351 Selfloading
222 Remington	38-40
222 Remington Magnum	44-40

A WOUNDED ANIMAL MAY BE A WASTED ANIMAL

1. Leave a clean camp and a clean record, do not leave entrails and refuse on or near highways and camp grounds.
2. BE SEEN, BE SAFE, WEAR BLAZE ORANGE, GIVE YOURSELF A BREAK.
3. To enjoy your game meat look after it properly.

NOTICE TO SPORTSMEN

Hunters hunting moose in the Central Interior (M.A. Nos. 14, 16, 18, 19, 20, 21, 22, 25, 26, 27 and 28) and in the East Kootenay (M.A. No. 11) are requested to turn in the lower jaws of their moose to Cache Creek Checking Station or the nearest Conservation Officer. From the lower jaw the age of the animal can be determined and this information is used in the scientific management of your wildlife.

The Fish & Wildlife Branch may in the future introduce recreational hunting of squirrel and lynx.

The Fish & Wildlife Branch may in the future initiate any sheep seasons in specific areas and with limited numbers of hunters with the object of improving the management of Bighorn Sheep.

A number of big game trapping and tagging operations are underway in the Province to obtain information about game populations. All sportsmen are requested to report the taking or sighting of tagged animals to the nearest conservation officer or staff member of the Fish and Wildlife Branch. Most animals are tagged with metal ear-tags, and in some cases have been tagged with plastic streamers or collars. These should be returned to the Fish and Wildlife Branch if the animal is found dead or has been taken during the hunting season.

A person who has not attained the age of eighteen years and who carries any firearm beyond lands occupied by his parent or guardian without the company and supervision of a person who has attained the age of twenty-one years is guilty of an offence.



Bear

SPRING BEAR SEASONS

The open season for the spring hunting of Black Bear and Grizzly Bear is: (a) Black Bear. In M.A.'s 1 to 28 inclusive — April 1 to June 15 except that in M.A. 23 there shall be no open season on White Kermodei Bear. (b) Grizzly Bear. In M.A.'s 2 to 23 and 25 to 28 — April 1 to June 15.

UNIFORM DISTRESS SIGNAL

Any hunter in the field, in case of accident, distress, or otherwise, should, as a signal, fire three shots allowing a space of five seconds between each shot and should anyone hear this signal, he should reply by firing one shot. **DISTRESS SIGNAL** to be given, if possible, until replied to. If, after a signal has been replied to, it will not be necessary to repeat signal.

Everyone is requested to report recovery of any banded bird, surrendering the band, furnishing particulars of species and sex of bird, and place where and when taken.

The Regulations apply to resident and to non-resident hunters.

Hunters are requested by the Fish and Wildlife Branch to refrain from killing female bears when it is known that they are accompanied by cubs. Do not shoot, take, or molest bear cubs. Remember it is unlawful to pick up or keep bear cubs and deer fawns.

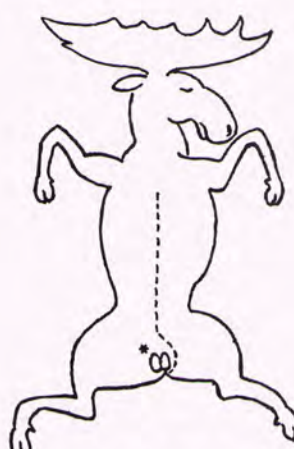
Exercise care with firearms.

Detailed maps may be obtained at a reasonable fee from your Government Agent or the Director, Forests & Mapping Branch, Dept. of Lands, Forests & Water Resources, Victoria, B.C.

Hunters— carry and use firearms safely

NOTES

NOTES



EVIDENCE OF SEX

During the males only season evidence of sex is required on all members of the **DEER FAMILY** and **MOUNTAIN SHEEP**. Due to differential antlerless seasons throughout the Province, hunters are urged, for their own protection, to leave adequate evidence of sex on all Big Game animals killed.

This can best be done by:

- (a) leaving the head on the carcass;
- (b) in males, leaving a testicle or recognizable portion of the penis on the quarters;
- (c) in females, leaving a portion of the udder on the quarters.



3/4-CURL HORN

The horn of a mature mountain-sheep, the tip of which has grown through 270 degrees of the circle described by the outer surface of the horn, as seen from the side.

DEFINITION OF ANTLERLESS ANIMAL — An antlerless animal is a female or young animal of the year bearing no visible bony antlers. The small skin- or hair-covered protuberances on male fawns and calves do not constitute antlers. Such animals are antlerless for the purpose of these regulations. Over one year of age refers to a member of the deer family bearing visible antlers.



Mule deer antlers are "branched."

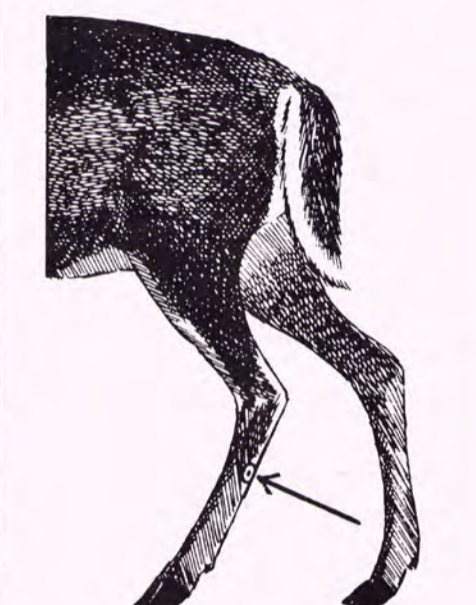


Whitetail deer antlers are formed by a number of tines arising from a main beam.



MULE (BLACKTAIL) DEER

The mule (blacktail) deer can be identified by its black-tipped tail and surrounding white rump patch. Arrow indicates large scent gland.



WHITETAIL DEER

The whitetail deer can be easily identified by its large bushy tail with a white underside. The tail is often raised showing the white underside when alarmed, forming a distinctive "flag." Arrow indicates small scent gland.

BE A SPORTSMAN...

PLEASE READ

PROTECT and respect the rights of others. **ASK** for permission to hunt or travel over private lands.

REPORT those who damage any farm or private property.

REFRAIN from shooting too close to any building.

PROTECT the property of another person at all times.

LEAVE the farmer's stock alone — it belongs to him.

COMPLY with all regulations — **REMEMBER** the Game and Fish Laws are for the benefit of all, and not a few.

PREVENT HUNTING ACCIDENTS.

FOR better sport, obey the law — **ALWAYS** be a sportsman.

DON'T approach range cattle on foot, and close all gates found closed.

DON'T camp near a watering-hole.

DON'T LEAVE BOTTLES or open cans lying anywhere — they are dangerous to humans as well as beasts and cause fires.

DON'T shoot unless you clearly see and are sure of what you are shooting at. It may be a cow, or a MAN.

DON'T shoot harmless wildlife.

REMEMBER — Hawks, owls and eagles are protected under the Wildlife Act.

DON'T go hunting until you obtain and carefully read the Game Regulations.

DON'T enter a boat or a car with a loaded firearm.

DON'T discharge firearms from an automobile or other vehicle. It is dangerous and against the law.

DON'T drink if you are hunting and **DON'T** hunt if you are drinking.

REPORT all infractions of the law.

LEAVE A CLEAN CAMP AND A CLEAN RECORD. You may want to come back.

REMEMBER that a reward is paid by the British Columbia Beef Cattle Growers' Association for information leading to a conviction for cattle-stealing.

DON'T walk over or across seeded land or growing crops.

REMEMBER your hunting or angler's licence does not give you authority to enter upon or travel over private land without permission of the owner.

IT IS UNLAWFUL

1967-68

MANAGEMENT AREAS

The following is an abbreviated description of the B.C. Management Area Descriptions. It is intended only as a guide and hunters are urged to obtain the separate pamphlet showing complete descriptions.

- MANAGEMENT AREA No. 1 Vancouver Island - Vancouver Island and the Gulf Islands.
MANAGEMENT AREA No. 2 Squamish-Harrison - The watersheds of Squamish, Lillooet and Coquihalla Rivers, Fraser River downstream from Lytton.
MANAGEMENT AREA No. 3 South Coast - South of Loughborough Inlet and west of the summit of the Cascade Mountains.
MANAGEMENT AREA No. 4 Bridge River - The watersheds of the Stein and Bridge Rivers and French Bar Creek, west of the Fraser River.
MANAGEMENT AREA No. 5 Monashee - The watershed of the Shuswap River upstream from Enderby.
MANAGEMENT AREA No. 6 Okanagan - The watershed of Okanagan Lake and River.
MANAGEMENT AREA No. 7 Similkameen - The watershed of the Similkameen River.
MANAGEMENT AREA No. 8 Kettle - The watershed of the Kettle River.
MANAGEMENT AREA No. 9 Big Bend - The watershed of the Columbia River north of Highway No. 1.
MANAGEMENT AREA No. 10 West Kootenay - The watersheds of the Duncan, Kootenay, Pend d'Oreille and Columbia Rivers south of Highway No. 1 and west of the crest of the Purcell Mountains.
MANAGEMENT AREA No. 11 East Kootenay - The watersheds of the Columbia, Kootenay, Flathead and Moyie Rivers south of Highway No. 1 and east of the crest of the Purcell Mountains.
MANAGEMENT AREA No. 12 Wells Gray - Wells Gray Provincial Park.
MANAGEMENT AREA No. 13 North Thompson-Adams - The northern watershed of the South Thompson River; the eastern watershed of the North Thompson River.
MANAGEMENT AREA No. 14 Bonaparte - The western watersheds of the North Thompson and Clearwater Rivers; the northern watershed of the Thompson River.
MANAGEMENT AREA No. 15 Nicola - The southern watersheds of the Thompson and South Thompson Rivers, excluding the watershed of the Shuswap River upstream from Enderby.
MANAGEMENT AREA No. 16 Chilko - East of Cascades, south of Highway No. 20 and south of Chilcotin River.
MANAGEMENT AREA No. 17 Central Coast - West of Cascades north of Loughborough Inlet and south of Mussel Inlet.
MANAGEMENT AREA No. 18 Chilcotin - East of Cascades, south of the West Road River, west of Fraser and north of Chilcotin and Highway No. 20.
MANAGEMENT AREA No. 19 Hornet - The watershed of the Quenel and San Jose Rivers.
MANAGEMENT AREA No. 20 Upper Fraser - The watersheds of the Willow, Bowron, McGregor and Fraser Rivers north of Taylor Creek.
MANAGEMENT AREA No. 21 Finlay-Parsnip - The watersheds of the Finlay and Parsnip Rivers.
MANAGEMENT AREA No. 22 Stuart-Nechako - The watersheds of the Stuart and Nechako Rivers.
MANAGEMENT AREA No. 23 North Coast - North of Mussel Inlet, west of Cascades and south of Alaska.
MANAGEMENT AREA No. 24 Queen Charlottes - Queen Charlotte Islands.
MANAGEMENT AREA No. 25 Skeena - The watersheds of the Skeena, upstream from Kyex, and Nass Rivers.
MANAGEMENT AREA No. 26 Atlin-Sitkine - The watersheds of the Stikine, Taku and Atlin Rivers.
MANAGEMENT AREA No. 27 Liard - The watershed of the Liard River.
MANAGEMENT AREA No. 28 Peace - The watershed of the Peace River.

SCHEDULE II

This schedule (Schedule II) contains descriptions of closures and open seasons in portions of Management Areas as indicated in Schedule I by a star (*) or by the presence of a notation.
MANAGEMENT AREA No. 1 Deer. In those portions of M.A. No. 1 lying between, and including the drainages of, the Salmon and Campbell Rivers, the open season for the hunting of Buck and Antlerless Mule (Blacktail) Deer with Bow and Arrow ONLY shall be December 4 to December 10.
MANAGEMENT AREA No. 2 Elk. In that portion of M.A. No. 1 lying to the south of the Alberni Canal and the Alberni to Parksville Highway (Highway No. 4), the open season on Bull Elk only shall be October 7 to October 29. In the remainder of M.A. No. 1 the open season on Bull Elk shall be September 9 to October 29, and the open season on Antlerless Elk shall be October 14 to October 29.
MANAGEMENT AREA No. 3 Pheasants. There shall be no open season on Pheasants in that portion of M.A. No. 2 lying north of the 50th parallel of latitude.
GARBALDI PARK SPECIAL AREA: In that portion of Garibaldi Park lying within the watersheds of Gold Creek, Raven Creek, and those further portions of the Park lying to the south of these watersheds, the seasons on the following species shall be:
Deer. The open season on Buck Mule (Blacktail) Deer shall be from November 1 to December 10, and on Antlerless Mule (Blacktail) Deer from November 1 to December 10.
Elk. The open season on Bull Elk shall be from November 1 to December 3.
Mountain Goats. There shall be no open season on Mountain Goats.
Bear. The open season on Black and Grizzly Bear shall be from November 1 to December 31.
Grouse. (Blue, Ruffed and Franklin's). The open season on Grouse (Blue, Ruffed and Franklin's) shall be from November 1 to December 10.
Ptarmigan. The open season on Ptarmigan shall be from November 1 to December 10.
MANAGEMENT AREA No. 3 Deer. In those portions of M.A. No. 3 known as Bowen, Keats and Gambier Islands the open season on Buck and Antlerless Mule (Blacktail) Deer with Bow and Arrow ONLY shall be from December 11 to December 17.
MANAGEMENT AREA No. 6 Mountain Sheep. The open season on Mountain Sheep, 3/4 Curl shall be September 23 to October 1, except in that portion of M.A. No. 6 west of Okanagan Lake and River where the open season shall be September 23 to October 9.
MANAGEMENT AREA No. 7 Mountain Goats. In that portion of M.A. No. 7 lying to the west of the Merritt to Princeton Highway (Highway No. 5) the open season on Mountain Goats shall be September 2 to December 3. In that portion of M.A. No. 7 lying to the south of the Southern Trans-Provincial Highway (Highway No. 3) the open season on Mountain Goats shall be September 29 to October 1. In the remainder of M.A. No. 7 there shall be no open season.

Section 1

For the purpose of defining the open seasons, for big game and game birds, the Province shall be divided into Management Areas as established by Order-in-Council.
PROVIDED that henceforth in these Regulations the term "Management Area" shall be designated as "M.A."
All dates mentioned in these Regulations are inclusive. There is no open season on any game other than in the open districts and during the period mentioned in Regulations under the Wildlife Act or in the Federal Migratory Bird Regulations for 1967-68.
The open seasons declared by these Regulations shall cease to be in effect in any area covered by a closure order issued by the Forest Service of the Department of Lands, Forests and Water Resources and shall continue to be ineffective during the period covered by such forest closure order.

SCHEDULE I

OPEN SEASONS

The open seasons for the hunting or killing of each species and class of game shall be that set forth in Schedule I and Schedule II.
Where seasons in Schedule I do not apply to complete M.A.'s they are marked by a star (*) and these seasons, with descriptions of the periods and areas involved are contained in Schedule II.

BIG GAME

Table with columns for M.A., Mule (Blacktail) Deer Bucks, Mule (Blacktail) Deer Antlerless, Whittail Deer Bucks, Whittail Deer Antlerless, Moose Bulls, Moose Antlerless, Elk Bulls, Elk Antlerless, Mountain Goat, Caribou Bulls, Caribou Either Sex & Any Age, Mountain Sheep 3/4 Curl, Mountain Sheep Rams Only, Bear Grizzly, Bear Black, Cougar, Coyote & Wolf, M.A., Grouse Blue, Grouse Spruce & Franklin, Grouse Ruffed, Grouse Sharp-tail, Ptarmigan, Pheasants Cocks, Pheasants Hens, Partridge Hungarian, Partridge Chukar, Quail, Raccoon & Skunk, Bobcat, Fox, Wolverine, M.A.

GAME BIRDS

Table with columns for M.A., Grouse Blue, Grouse Spruce & Franklin, Grouse Ruffed, Grouse Sharp-tail, Ptarmigan, Pheasants Cocks, Pheasants Hens, Partridge Hungarian, Partridge Chukar, Quail, Raccoon & Skunk, Bobcat, Fox, Wolverine, M.A.

SMALL GAME

Table with columns for M.A., Raccoon & Skunk, Bobcat, Fox, Wolverine, M.A.

* See Exceptions in Schedule II

Printed by A. Sutton, Printer to the Queen's Most Excellent Majesty in right of the Province of British Columbia, 1967.

MANAGEMENT AREA No. 9

Moose. In that portion of M.A. No. 9 east of the Columbia River and south of Waitahiti Creek, the open season on Bull Moose shall be September 2 to November 26 and on Antlerless Moose November 4 to November 8.
Bear. The hunting of Black Bear and Grizzly Bear with bait is prohibited.

MANAGEMENT AREA No. 10

Deer. In that portion of M.A. No. 10 lying south of Highway No. 3 and west of the Columbia River the season for Buck Mule (Blacktail) Deer and Buck Whittailed Deer shall be September 2 to November 26 and Antlerless Mule (Blacktail) Deer and Antlerless Whittailed Deer October 21 to November 26. In that portion of M.A. No. 10 lying within that area described as follows: "Commencing at the junction of Highway No. 3 and 3A, being a point at Creston, thence two miles northward along Highway No. 3A, thence six and one-half miles due east to a point at Highway No. 3, thence six miles due south, thence six miles due west to a point at Highway No. 21, thence northerly along said Highway and Highway No. 3 to the point of commencement," where the open season on Buck Mule (Blacktail) Deer and Buck Whittailed Deer shall be September 2 to January 26, and on Antlerless Mule (Blacktail) Deer and Antlerless Whittailed Deer from September 23 to January 28.
Elk. In those portions of M.A. No. 10 embracing the south portions of the watersheds of Kootenay Lake and River south of Gray Creek (east side) and Midge Creek (west side) and including the watersheds of those said creeks where the open season for Bull Elk shall be September 2 to December 31 and for Antlerless Elk November 4 to December 31.
Mountain Goats. There shall be no open season on Mountain Goats in that portion of M.A. No. 10 lying to the west of the Columbia River and south of the Southern Trans-Provincial Highway (Highway No. 3).
Caribou. There shall be no open season on any Caribou in that portion of M.A. No. 10 lying to the east of the Columbia River, to the south and west of Kootenay River and to the west of Kootenay Lake.
Bear. The hunting of Black Bear and Grizzly Bear with bait is prohibited.
MANAGEMENT AREA No. 11 Bear. The hunting of Black Bear and Grizzly Bear with bait is prohibited.
MANAGEMENT AREA No. 13 Moose. In those portions of M.A. No. 13 within the Adams River watershed upstream from Adams Lake and within the North Thompson River watershed upstream from the confluence of the Clearwater and North Thompson River, the open season for Bull Moose shall be September 2 to December 31, for Antlerless Moose the open season shall be October 21 to December 31; in the remainder of M.A. No. 13 the open season for Bull Moose shall be September 2 to November 26 and for Antlerless Moose October 21 to November 26.
MANAGEMENT AREA No. 20 In that portion of M.A. No. 20 known as Mount Robson Park the seasons for the following species shall be:
Deer. The open season on Buck Mule (Blacktail) and Buck Whittailed Deer shall be September 15 to December 10.
Moose. The open season on Bull Moose shall be September 15 to December 10.
Elk. The open season on Bull Elk shall be September 15 to December 10.
Mountain Goats. The open season on Mountain Goats shall be September 15 to December 10.
Bear. The open season on Black and Grizzly Bear shall be September 15 to December 31.
SHEEP (Rams Only): Throughout the Province, season bag limit, one (1).

SHOOTING HOURS

GAME BIRDS

PHEASANTS: The hunting of PHEASANTS shall be permitted in M.A. Nos. 5, 6, 7, 8, 13, 14 and 15 from 8 a.m. to 4 p.m. Pacific Daylight Saving Time from October 7 to October 29, and from 8 a.m. to 4 p.m. Pacific Standard Time from October 30 to November 26.
HUNGARIAN PARTRIDGES: The hunting of HUNGARIAN PARTRIDGES shall be permitted in M.A. Nos. 5, 6 and 7 from 8 a.m. to 4 p.m. Pacific Daylight Saving Time from October 7 to October 30, and from 8 a.m. to 4 p.m. Pacific Standard Time from October 30 to November 20.
QUAIL: The hunting of QUAIL shall be permitted in M.A. Nos. 5, 6, 7, 8, 14, and 15 from 8 a.m. to 4 p.m. Pacific Daylight Saving Time from October 7 to October 29, and from 8 a.m. to 4 p.m. Pacific Standard Time from October 30 to December 31.

Section 2 BAG LIMITS

The bag limits for game as set out in these regulations designate the maximum number that may be killed by a person during the periods of the open season.

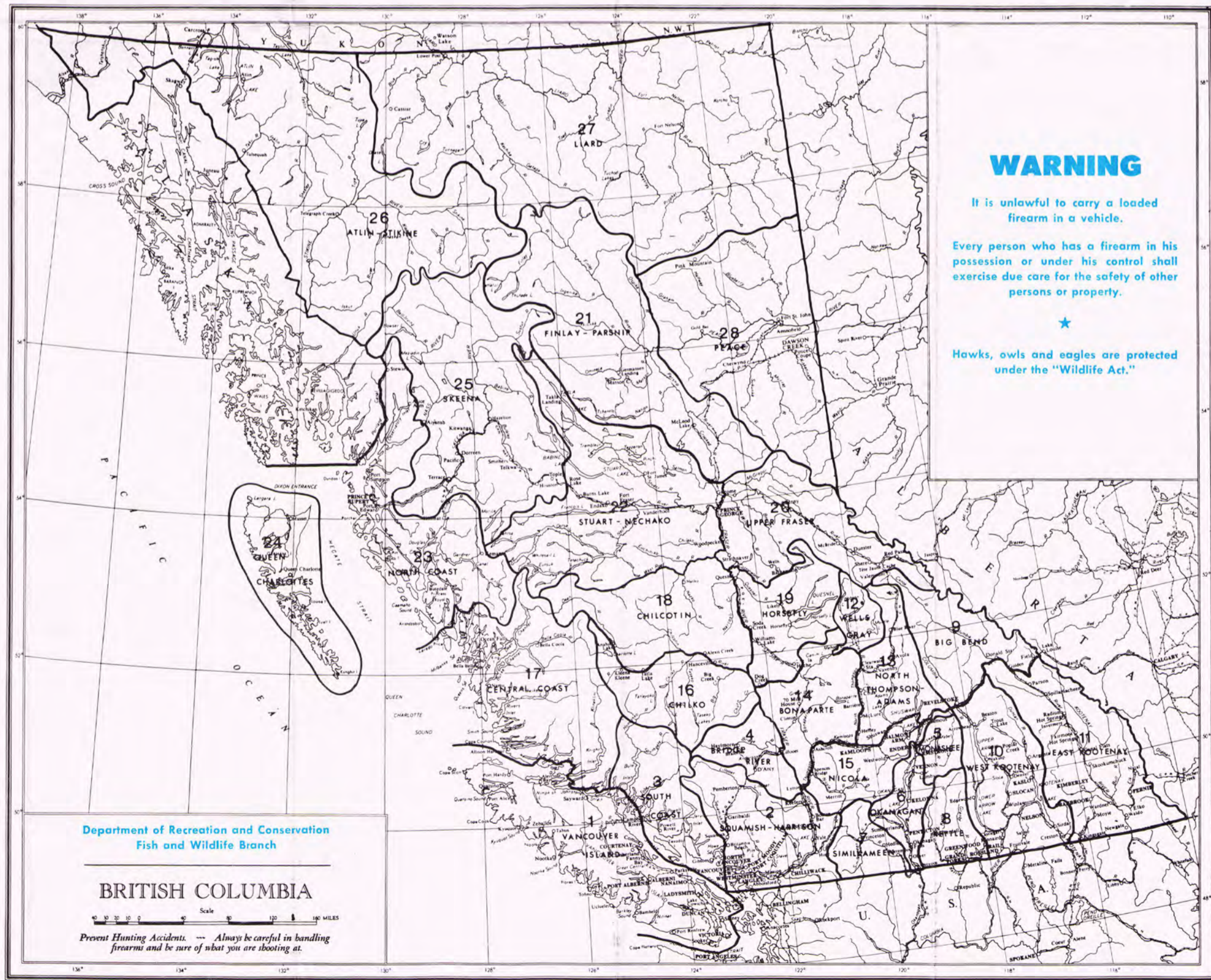
BIG GAME

DEER: In M.A. Nos. 1, 2, 3, 4, 12, 13, 14, 15, 16, 17, 18, 19, 20, 21, 22, 23 and 25, three (3) deer of which two (2) may be antlerless. In M.A. Nos. 5, 6, 7, 8, 9, 11, 27 and 28, two (2) deer of which one (1) may be antlerless. In M.A. Nos. 8 and 10, two (2) deer, both of which may be antlerless, except in that portion of M.A. No. 10 to the south of Highway No. 3 and to the west of the Columbia River, where one (1) deer may be antlerless. In M.A. No. 24 no bag limit. No person shall take in the aggregate more than three (3) deer in the Province except in M.A. No. 24.
MOOSE: In M.A. No. 28 and in that portion of M.A. No. 21 below the high water mark of the Peace River Dam, season bag limit, two (2). Throughout the remainder of the Province, season bag limit, one (1). Provided that in the aggregate no person shall take more than two (2) moose throughout the Province.
ELK: Throughout the Province, season bag limit, one (1).

MANAGEMENT AREA No. 11 MOOSE: In M.A. No. 11, one (1). Throughout the remainder of the Province, two (2) provided that in the aggregate no person shall take more than two (2) goats throughout the Province.
CARIBOU: Throughout the Province, season bag limit, one (1).

MANAGEMENT AREA No. 13 MOUNTAIN GOAT: Season bag limit in M.A. Nos. 5, 6, 7, 8, 10 and 11, one (1). Throughout the remainder of the Province, two (2) provided that in the aggregate no person shall take more than two (2) goats throughout the Province.
CARIBOU: Throughout the Province, season bag limit, one (1).

SHEEP (Rams Only): Throughout the Province, season bag limit, one (1).



1967-68 12

(b) use any boat to hunt migratory game birds on any of the waters or marshes of Whitewater Lake or Dog Lake.

(2) In the Province of Manitoba, during the open season for hunting migratory birds as prescribed in Part VII of Schedule A, no person shall operate a power boat on any of the waters or marshes of Whitemouth Lake.

(3) Where the Director of the Canadian Wildlife Service or the Chief Provincial Game Officer of Manitoba is of opinion that Whooping Crane may be in the Manitoba Sandhill Crane Management Area during the period specified in Part VII of Schedule A as the open season for Sandhill Crane in that area, such officer may prohibit the hunting of Sandhill Crane in that area and thereafter no person shall hunt or kill Sandhill Crane in that area during that year.

*Additional Shooting Restrictions in
Saskatchewan.*

27. Where the Director of the Canadian Wildlife Service or the Chief Provincial Game Officer of Saskatchewan is of opinion that Whooping Crane may be in an area named in the Table of Part VIII of Schedule A during the period specified in that Table as the open season for Sandhill Crane in that area, such officer may prohibit the hunting of Sandhill Crane in that area, and thereafter no person shall hunt or kill Sandhill Crane in that area during that year.

*Additional Shooting Restrictions in
British Columbia.*

28. (1) In the Province of British Columbia in the portion of the Lower Mainland known as Boundary Bay, in the Municipality of Delta, lying west of a straight line drawn due south from the south end of Benson Road to its intersection with the 49th parallel of north latitude, no person shall

(a) hunt brant, set out brant decoys or guide or in any other way assist persons in the hunting of brant on more than two successive days or on more than two days in each week;

(b) set out more than one flock or set of brant decoys;

(c) set out a flock or set of brant decoys that exceeds fifty in number;

(d) place a flock or set of brant decoys within two hundred yards of any other flock or set of brant decoys; or

(e) use more than one blind for each flock or set of brant decoys.

(2) In the area described in subsection (1), not more than five persons shall make use of any blind for the purposes of hunting brant.

Canada Migratory Game Bird Hunting Permit.

29. The Minister may issue a Canada Migratory Game Bird Hunting Permit to any person authorizing that person,

(a) in any area described in Schedule A, to kill, hunt, capture, injure, take or molest a migratory bird during the open season specified for that bird and that area in Schedule A; and

(b) from any area described in Schedule A to kill, hunt, capture, injure, take or molest a migratory bird in another area described in Schedule A during an open season specified for that bird and both those areas

Scientific Killing and Banding Permits.

30. (1) Notwithstanding anything in these Regulations, the Minister may issue a permit to a person authorizing that person to

- (a) kill migratory birds and, subject to subsection (2), take the eggs or nests of migratory birds for any scientific purpose;
- (b) capture migratory birds for banding purposes; or
- (c) kill migratory birds that, under extraordinary conditions, have caused or are likely to cause serious injury in a community.

(2) No eggs taken pursuant to paragraph (a) of subsection (1) shall be incubated.

(3) The permits specified in paragraphs (a) and (b) of subsection (1) may be issued only

- (a) upon application from a person whose application is accompanied by written testimonials from two ornithologists of recognized standing; or
- (b) upon application from, and for the purposes of,
 - (i) a recognized museum, university or scientific society, or
 - (ii) a department of the Government of Canada or of a province of Canada, or of the government of any country or state other than Canada.

(4) A holder of a permit described in paragraph (a) of subsection (1) may possess, transport or sell the carcasses and skins of migratory birds killed and the eggs or nests of migratory birds taken in accordance with a permit.

(5) A permit issued pursuant to this section may exempt the holder of the permit from any or all of the provisions of sections 16 to 22.

(6) On or before the 28th day of February next following the expiration of a permit issued pursuant to this section the person to whom the permit was issued shall make a report to the Minister of specimens taken during the calendar year for which the permit was issued and containing such other information as the Minister may require.

Scientific Capture and Propagation Permits.

31. (1) Notwithstanding anything in these Regulations, the Minister may issue a permit to any person to capture migratory birds and, subject to subsection (4), take the eggs of migratory birds for scientific or educational purposes.

(2) The permit specified in subsection (1) may be issued only

- (a) upon application from a person whose application is accompanied by written testimonials from two ornithologists of recognized standing; or
- (b) upon application from, and for the purposes of,
 - (i) a recognized museum, university or scientific society, or
 - (ii) a department of the Government of Canada or of a province of Canada, or of the government of any country or state other than Canada.

(3) The birds captured and the eggs taken pursuant to a permit issued under this section may be possessed by the permittee and may be transported by him to any person holding a permit issued pursuant to section 32.

(4) No birds captured under a permit issued pursuant to this section, or birds hatched from eggs taken under such permit, shall be killed for consumption or sold.

SCHEDULE A—Continued

Part X

OPEN SEASONS IN BRITISH COLUMBIA

TABLE A

Column I District	Column II Ducks, Coots and Rails	Column III Black Brant	Column IV Snow Geese	Column V Other Geese	Column VI Wilson's Snipe
1. No. 1..... (P.M.A. 1 & 24)	Oct. 7 to Jan. 7	Dec. 30 to Mar. 10	Oct. 7 to Jan. 7	Oct. 7 to Jan. 7	Oct. 7 to Jan. 7
2. No. 2..... (P.M.A. 2, 3, 17 & 23)	Oct. 7 to Jan. 7	Dec. 2 to Mar. 10	Oct. 7 to Nov. 26 and Feb. 10 to Mar. 10	Oct. 7 to Jan. 7	Oct. 7 to Jan. 7
3. No. 3..... (P.M.A. 4, 5, 6, 7, 8, 12, 13, 14 & 15)	Sept. 23 to Dec. 24	No open season	Sept. 23 to Dec. 24	Sept. 23 to Dec. 24	Sept. 23 to Dec. 24
4. No. 4..... (P.M.A. 9, 10, & 11)	Sept. 16 to Dec. 17	No open season	Sept. 16 to Dec. 17	Sept. 2 to Dec. 3	Sept. 16 to Dec. 17
5. No. 5..... (P.M.A. 16, 18, 19, 20, 21, 22, & 25)	Sept. 16 to Dec. 17	No open season	Sept. 16 to Dec. 17	Sept. 16 to Dec. 17	Sept. 16 to Dec. 17
6. No. 6..... (P.M.A. 26, 27, & 28)	Sept. 2 to Dec. 3	No open season	Sept. 2 to Dec. 3	Sept. 2 to Dec. 3	Sept. 2 to Dec. 3

TABLE B

Area	Mourning Doves
Provincial Management Areas 4 to 16 inclusive, 18 and 19.....	September 2 to October 29
Area	Band-tailed Pigeons
Provincial Management Areas 1 to 8 inclusive, 12 to 26 inclusive.....	September 2 to October 29

1. In this Part,

- (a) "District No. 1" means that part of British Columbia included in Provincial Management Areas Nos. 1 and 24;
- (b) "District No. 2" means that part of British Columbia included in Provincial Management Areas Nos. 2, 3, 17 and 23;
- (c) "District No. 3" means that part of British Columbia included in Provincial Management Areas Nos. 4, 5, 6, 7, 8, 12, 13, 14 and 15;
- (d) "District No. 4" means that part of British Columbia included in Provincial Management Areas Nos. 9, 10 and 11;
- (e) "District No. 5" means that part of British Columbia included in Provincial Management Areas Nos. 16, 18 to 22 inclusive, and 25; and
- (f) "District No. 6" means all that part of British Columbia not included in districts Nos. 1, 2, 3, 4 and 5 namely, Provincial Management Areas Nos. 26, 27 and 28.

2. In this Part, the Provincial Management Areas comprise the areas defined in the Schedule of British Columbia approved

SCHEDULE A—Continued

Part X—Continued

3. In British Columbia, the open seasons set out in Tables A and B do not apply in the following areas:

- (a) In that portion of Provincial Management Area No. 1 below the high-water mark in those waters of Vancouver Island known as Brentwood Bay and Tod Inlet extending south of a straight line running east and west from Sluggett Point to Willis Point and all that strip of land covered by water in width one thousand (1,000) feet, measured seaward from high-water mark of the easterly shore of Vancouver Island, and which extends from the northerly extremity of the Esquimalt Spit to the Albert Head Lighthouse Esquimalt Land District, as well as that strip of land three hundred (300) feet in width measured inland from said high-water mark and which extends from the southerly extremity of said Esquimalt Spit to the said Albert Head Lighthouse;
- (b) In that portion of Provincial Management Area No. 1 known as Ganges Harbour below the high-water mark lying north of a straight line running from Scott Point due west to the nearest point on the west shoreline of said harbour;
- (c) In that portion of Provincial Management Area No. 1 known as Sooke Harbour below the high-water mark; commencing at the east corner of Lot 1, Section 7, Plan 5028; thence in a southeasterly direction approximately 120° to Hill Head; thence in a westerly direction along high-water mark to underwater cable crossing shown on Plan 2033.05 fronting on Section 134; thence northerly approximately 16° to west corner Lot 1, Section 7, Plan 8317, marked by cable pole; thence in an easterly and northerly direction along high-water mark to point of commencement;
- (d) In that portion of Provincial Management Area No. 6 described as follows: Commencing at the intersection of the West Kootenay Power and Light Company right-of-way and Okanagan Highway No. 97, situated and lying in District Lot 119; thence north-easterly and northerly along the east boundary of said right-of-way to the northerly boundary of Section 35; thence westerly along the northerly boundaries of Sections 35 and 34 to Okanagan Highway No. 97; thence southerly along the said highway to the point of commencement;
- (e) In that portion of Provincial Management Areas Nos. 13, 14 and 15 described as follows: All waters of the North Thompson, South Thompson and Thompson Rivers bounded on the north by the Canadian National Railways bridge (main line) at Kamloops Junction; and on the east by the Kamloops-Blue River Highway bridge at Kamloops; and on the west by the Kamloops-Tranquille Highway Bridge;
- (f) In that portion of Provincial Management Areas Nos. 13 and 15 described as follows: Commencing at the mouth of Sicamous (Two Mile) Creek; thence following the east shoreline of Mara Lake, Sicamous Narrows, and Shuswap Lake in a northwesterly direction to Murdock Point, which is approximately two miles northwest of Sicamous Narrows; thence in a straight line in a south-easterly direction to Semaphore Point one mile west of Sicamous; thence easterly along the

SCHEDULE A—Continued

Part X—Continued

following the west shoreline of Sicamous Narrows and Mara Lake to a point known as Carney's pole-yard, approximately two miles south of Sicamous; thence in a straight line in a north-easterly direction to the point of commencement;

- (g) In that portion of Provincial Management Area No. 14 described as follows: Commencing at the northeast corner of Lot 341; thence southerly following the line fence to the southeast corner of Lot 341 at the low-water mark; thence westerly following the shoreline at the low-water mark, to the southwest corner of Lot 343 on lakeshore at the low-water mark; thence northerly along west boundary of Lot 343 to the northwest corner of Lot 343; thence easterly along the north boundary of Lots 343 and 342 to the northeast corner of Lot 342; thence southerly to the intersection with Road No. 117 (Tranquille-Criss Creek Road); thence easterly along the north boundary of Tranquille-Criss Creek Road to the intersection with the Canadian Railway line; thence easterly along said line to a point directly due north of the northeast corner of Lot 341; thence south to the point of commencement;
- (h) In that portion of Provincial Management Area No. 15 namely, the Salmon Arm of Shuswap Lake within the boundary of the Municipality of Salmon Arm lying southeasterly of a straight line of approximately one and one-quarter miles in length, commencing at the outer end of the Salmon Arm wharf; thence northeasterly to the white marker where the shoreline of said Salmon Arm of Shuswap Lake intersects with the northern boundary of the northwest quarter of Section 24, Township 20, Range 10;
- (i) In that portion of Provincial Management Area No. 15 in the vicinity of Minnie Lake described as follows: Commencing at the northeast corner of Lot 1177; thence westerly along the northerly boundaries of Lots 1177 and 1176 to the northwest corner of Lot 1176; thence following a straight line in a southwesterly direction to the northwest corner of Lot 1288; thence easterly along the northerly boundary of said lot to the northeast corner of Lot 1288; thence southerly along the easterly boundary of said lot to the southeast corner of said lot; thence along the southern boundary of Lot 1288 to the northeast corner of Lot 1119; thence along the easterly boundaries of Lots 1119, 1118, and 1099, to the southeast corner of Lot 1099; thence southeasterly in a straight line to the nearest point on the north Bank of Quilchena Creek; thence along the north shore of said creek to the southeast corner of Lot 490; thence along the easterly boundary of Lot 490 to the northeast corner of said lot; thence along the southerly boundary of Lot 695 to the southeast corner of said lot; thence along the east boundary of Lot 695 to the northwest corner of Lot 683; thence in a straight line from the northwest corner of Lot 683 in a north-westerly direction to Lots 695, 694 and 1178 to the point of commencement; and
- (j) In that portion of Provincial Management Area No. 20 known as

SCHEDULE A—Continued

Part X—Continued

BAG AND POSSESSION LIMITS

TABLE C

Limits	Ducks	Geese	Wilson's Snipe	Coots and Rails	Band-tailed Pigeons	Mourning Doves
Daily Bag.....	8	5(a)	10	8(e)	10	10
Possession.....	16(c)	10(b)(d)	20	16(e)	20	20

(a) of which not more than four may be black brant.

(b) of which not more than eight may be black brant.

(c) an additional 16 may be held in the possessor's residence or in a cold-storage locker.

(d) an additional eight may be held in the possessor's residence or in a cold-storage locker.

(e) except that Indians, Eskimos, Metis and other persons living by trapping and hunting may take 25 daily with no possession limit.

Part XI

OPEN SEASONS IN THE NORTHWEST TERRITORIES

TABLE A

Column I Area	Column II Ducks, Geese, Rails, Coots and Wilson's Snipe
1. Throughout the Northwest Territories.....	September 1 to October 31

BAG AND POSSESSION LIMITS

TABLE B

RESIDENTS

Limits	Ducks	Geese .	Rails and Coots	Wilson's Snipe
Daily Bag.....	25	15	25	10
Possession.....	—	—	—	—