



BC
Environment

British Columbia

1995 - 1996



HUNTING *and* **TRAPPING** *Regulations Synopsis*





Message from the Minister

British Columbians are fortunate to live in a province with a great diversity and abundance of wildlife. This natural bounty must not be taken for granted. We have to ensure that it is protected for its own sake and for the benefit of all British Columbians — both present and future generations. Government is launching an initiative to help protect the creature which most epitomizes B.C.'s wilderness — the grizzly bear. B.C.'s grizzlies will benefit from greater habitat protection, more research and education, and changes to hunting regulations and enforcement. A new Habitat Conservation Fund surcharge on bear hunting species licences will raise money for bear research. Increased fines for grizzly poaching and illegal hunting will help enforce regulations. Starting in 1996, all areas open to grizzly hunting will be placed on Limited Entry Hunting.

This season also marks the start of a province-wide ban on the use of lead shot for waterfowl hunting. The use of non-toxic shot will prevent the needless lead poisoning of many of B.C.'s ducks, geese, swans and secondary lead poisoning of eagles.

This is also a record year for conservation projects: the Habitat Conservation Fund is providing \$3.7 million for 123 projects throughout the province. Thanks to the support of hunters and anglers, HCF is able to fund projects to protect the full diversity of B.C.'s wildlife and fisheries — from game animals, to endangered species and invertebrates.

Government's first priority for wildlife is conservation, but we are also committed to provide continued opportunities for British Columbians to enjoy activities such as hunting and trapping. The Wildlife Branch is working to harmonize and simplify B.C.'s complex hunting regulations, while still ensuring that wildlife is conserved.

Hunting regulations are changing to provide better protection for wildlife. However, regulations continue to provide hunters with outstanding recreational opportunities, and B.C. continues to be world-renowned for hunting.

Elizabeth Cull
Minister of Environment, Lands and Parks

On the Cover
A stunning view of the
Rocky Mountains on the southern
B.C. - Alberta divide

Photo courtesy of
Sean Sharpe - Ministry of Environment

Table of Contents

A. Hunting Regulations	
Regional & District offices	5
It Is Unlawful	6
Licence Requirements	6
Licence Availability	7
Hunting Licence Fees	7
Species Licence Fees	8
Firearms Acquisition Certificate	8
Hunting Methods	8
B.C.'s Lead Shot Ban	8
Parks Restrictions	8
Municipal Bylaws	9
Open Seasons	9
Limited Entry Hunting	10
B.C. Resident Hunter Number	10
Conservation & Outdoor Recreation Education	10
Aboriginal Hunting	10
Habitat Conservation Fund	11
Observe, Record and Report	12
B. Resource Management Regions	
Region 1	Vancouver Island 17
Region 2	Lower Mainland 25
Sub-Region 3	Thompson-Nicola 35
Region 4	Kootenay 41
Sub-Region 5	Cariboo 53
Region 6	Skeena 61
Sub-Region 7	Omineca-Peace 69
Sub-Region 8	Okanagan 82
C. Hunting General Information	
Definitions	89
Designated Wildlife	90
Non - Resident Hunters	91
Possession and Transportation	92
B.C.'s Bear Parts Trade Ban	92
Bag Limits and Possession Limits	92
Export From the Province	93
C.I.T.E.S.	93
Access Restrictions to Wildlife	93
Highway No Shooting Areas	94
Compulsory Reporting and Inspection	94
Taxidermy, Tanning and Meatcutting	95
A Tooth for Truth	96
Data Collection	97
D. Trapping Regulations	
Definitions	98
General and Trapping Regulations	99
Licence Fees	99
Compulsory Reporting	100
Fur Royalties	100
Open Seasons	101

Region 1

Region 2

Region 3

Region 4

Region 5

Region 6

Region 7

Region 8



PROVINCIAL Emergency PROGRAM

Trip Plan for Outdoor Survival

The Search and Rescue Advisory Committee of the Provincial Emergency Program has produced a brochure containing a trip plan form for outdoor adventurers to complete and leave with a friend before setting off on their trip. The information outlined in the trip plan, including start and intended return dates, the purpose and general location of the trip, and other pertinent information, will assist police and search and rescue organizers should the travellers not return from their trip as planned.

The brochure also contains some useful outdoor travel tips:

- Be prepared for your chosen recreation
- Always carry the essentials
- Complete a trip plan and leave it with a friend
- Never hike alone
- Do not panic
- Stay where you are
- Use signalling devices
- Build or seek shelter

To obtain more information or to get a copy of this free brochure, contact the Provincial Emergency Program regional office nearest you, your local police detachment, or the Program's Victoria office at 387-5956.

B.C. Environmental Regional Offices & Conservation Officer Service District Offices

			Compulsory Reporting & Inspection Centre		CITES Permit
			8:30 - 4:30	Appt. Only	
VANCOUVER ISLAND	Headquarters: Victoria	3-780 Blanshard St., V8V 1X4	356-5142		• †††
	Nanaimo	2569 Kenworth Rd., V9T 4P7	751-3100	•	•
	Campbell River	101-370 S. Dogwood St., V9W 6Y7	286-7630		• •
	Duncan	5785 Duncan St., V9L 5G2	746-1236		•
	Port Alberni	4515 Elizabeth St., V9Y 6L5	724-9290		•
	Port Hardy	Bag 11000, 8755 Granville St., V0N 2P0	949-6272		•
	Victoria	Ste. 103, 3179 Jacklin Rd., V8V 1X4	474-5544		•
LOWER MAINLAND	Surrey	10334 - 152A St., V3R 7P8	582-5200		• •
	Chilliwack	9365 Mill St., V2P 4N3	795-8422		• •
	Maple Ridge	20450 Dewdney Trunk Rd., V2X 3E3	465-4011		•
	Powell River	125 - 6953 Alberni St., V8A 2B8	485-2554		•
	Sechelt	Box 535, V0N 3A0	885-2004		•
THOMPSON NICOLA	Squamish	Box 187, 37823 - 2nd Ave., V0N 3G0	892-5971		•
	Kamloops	1259 Dalhousie Dr., V2C 5Z5	371-6200	•	•
	Clearwater	Box 490, 912 Station Rd., V0E 1N0	674-3722		•
	Clinton	Box 220, 1425 Cariboo Hwy., V0K 1K0	459-2341		•
	Lillooet	Bag 700, 615 Main St., V0K 1K0	256-4636		•
	Merritt	Bag 4400, 2176 Quilchena St., V0K 2B0	378-9377		•
	Salmon Arm	Box 100, 681 Marine Park Dr., V1E 4S4	832-1751		•
KOOTENAY	Nelson	Suite 401 - 333 Victoria St., V1L 4K3	354-6397		• •
	Cranbrook	205 Industrial Rd. G, V1C 6H3	489-8540		• •
	(or call collect)		489-4225		
	Castlegar	2205 - 14th Ave., V1N 3M7	365-8522		• •
	Creston	Box 1550, V0B 1G0	428-3220		• •
	Fernie	Bag 1000, V0B 1M0	423-7551		•
	Golden	Box 1313, V0A 1K0	344-7585		• •
CARIBOO	Invermere	Box 2949, V0A 1K0	342-4266		•
	Nakusp	Box 183, V0G 1R0	265-3714		•
	Williams Lake	540 Borland St., V2G 1R8	398-4569	•	•
	Alexis Creek	General Delivery, V0L 1A0	394-4343		•
	Hagensborg	Box 190, V0T 1H0	982-2626		• •
	Quesnel	350 Barlow St. (mail only), V2J 2C1	992-4244		•
	100 Mile House	Box 187, V0K 2E0	395-5511		•
SKEENA	Smithers	Bag 5000, 3726 Alfred St., V0J 2N0	847-7261	•	•
	Atlin	Box 180, V0W 1A0	651-7501		• •
	Burns Lake	Box 285, V0J 1E0	692-7777		• •
	Dease Lake	General Delivery, V0C 1L0	771-3566		• •
	New Hazelton	Box 309, V0J 2J0	842-5319		•
	Queen Charlotte City	Box 370, V0T 1S0	559-8431		•
	Terrace	104 - 3220 Eby St., V8G 5K8	638-3279		• •
OMINECA PEACE	Prince George	1011 Fourth Ave., V2L 3H9	565-6135	•	•†
	Fort St. John	Rm. 200, 10003-110 Ave., V1J 6M7	787-3295	•	•
	Chetwynd	Bag 105, 4729-51st St., V0C 1J0	788-3611		•
	Dawson Creek	1201 - 103rd Ave., V1G 4J2	784-2304		• •
	Fort Nelson	Bag 1000, V0C 1R0	774-3547		• •
	Mackenzie	#5-220 Mackenzie Blvd., V0J 2C0	997-6555		•
	Valemount	Box 39, V0E 2Z0	566-4398		•
OKANAGAN	Vanderhoof	Box 980, V0J 3A0	567-6304		•
	Penticton	Ste. 201, 3547 Skaha Lake Rd., V2A 7K2	490-8200		• •
	Grand Forks	Box 638, 7272-2nd St., V0H 1H0	442-4310		•
	Kelowna	1690 Powick Rd., V1X 7G5	861-7670		•
	Princeton	Box 1000, 195 Bridge St., V0X 1W0	295-6343		•
Vernon	3201-30th St., V1T 9G3	549-555		• •	

† mornings only Monday to Friday

†† by appointment only for spring grizzly bear

††† Facilities are limited. Victoria hunters are requested to have animals inspected in the region of the hunt if possible.

It is Unlawful...

1. to enter, hunt over or trap in cultivated land, posted land or private property without the owner's permission.
2. to make a false statement to an Officer, Conservation Officer, or Constable.
3. to hunt at any time during the year except within the open season, or by authority of a permit issued under the *Wildlife Act*.
4. to use another person's licence or permit, or to loan or transfer any licence or permit under any circumstances.
5. to be in possession of a big game animal without a properly cancelled species licence or otherwise by licence, permit, or as provided by regulation.
6. to continue to hunt game species on a day in which the daily bag limit of that species has been taken, or, on the day or subsequent to the day in which the seasonal bag limit for that species of game has been taken.
7. to hunt moose, elk, mountain sheep, mountain goat, caribou or grizzly bear with a shotgun. (Shotguns may be used only for the hunting of deer, black bear, cougar, coyote, wolf, game birds and small game.)
NOTE: A person using a shotgun for hunting deer, black bear, cougar and wolf must use a bore size of 20 gauge or larger and use shells of shot size 1 Buck or larger.
8. to hunt game birds with a rifle, except grouse and ptarmigan.
9. to hunt migratory game birds using a rifle, or a shotgun loaded with a single bullet, or any other weapon except a bow and arrow or a shotgun not larger than number 10 gauge.
10. to use, while hunting migratory game birds, more than one shotgun, unless each shotgun in excess of one, is disassembled or unloaded and encased.
11. to hunt with a set gun, or to hunt

wildlife with a pump, repeating or auto-loading shotgun without a plugged magazine incapable of holding more than two shells.

12. to use full metal jacketed, non-expanding, tracer, incendiary or explosive bullets for hunting game.
13. to use rimfire cartridges for hunting big game.
14. to hunt migratory birds from a power boat.
15. to shoot wildlife from a motor vehicle or a boat propelled by a motor.
16. to discharge, carry or have in possession a firearm containing live ammunition in its breech or in its magazine, in or on a railway car, motor vehicle, sleigh, aircraft, or bicycle.
17. to carry a cocked crossbow in or on a vehicle, or to discharge a bow from a vehicle of any kind.
18. to hunt wildlife by the use or with the aid of a light or an illuminating device.
19. to hunt or transport hunters or wildlife by helicopters.
20. to hunt wildlife from an aircraft.
21. to hunt game within six (6) hours of being airborne in an aircraft other than a regularly scheduled commercial aircraft.
22. to use a power boat, aircraft, or motor vehicle to disturb game for the purpose of driving them towards another hunter.
23. to hunt game, except migratory game birds, from one hour after sunset to one hour before sunrise.
24. to hunt migratory game birds from 1/2 hour after sunset to 1/2 hour before sunrise.
25. to hunt, take, wound or kill big game while it is swimming unless it has been previously wounded.
26. to use poison for the taking or killing of any wildlife.
27. to use recorded or electronic calls to hunt wildlife (no exemption for trappers).

NOTICE! to Hunters

Under the *Wildlife Act*, all wildlife, dead or alive, is owned by the provincial Crown except where a person lawfully kills the wildlife and complies with all provisions of the *Wildlife Act* regulations.

It is the hunter's responsibility to take only animals which meet the legal requirements. If you have any doubts about the legality of the animal,

DO NOT SHOOT!

Licence Requirements

*Anyone wishing to hunt or carry firearms in B.C. must obtain the required licence. To be eligible to obtain a resident hunting licence, a person must make his/her home in British Columbia and be present in the Province for six months in the 12 months immediately before applying for the licence. A member of the R.C.M.P., or Canadian Armed Services enrolled in continuing full-time military service, is eligible to obtain a resident hunting licence after making his/her home in British Columbia for 30 days immediately before applying for the licence.

*A B.C. resident 14 years of age or older must produce a B.C. Resident Hunter Number Card to purchase a Resident Hunting Licence.

1. A Hunter Number Card may be obtained by the successful completion of the C.O.R.E. (Conservation and Outdoor Recreation Education) examinations or other North American government sponsored hunter safety training program completed while resident in that state or province.
2. A Hunter Number Card can also be obtained by an applicant who produces a document issued by a province or state showing that the person has previously held a resident hunting licence legally issued to the person in British Columbia or another province of Canada or a state of the United States on or after their 10th birthday.
3. A person 14 years of age and under 19 must apply for a hunting licence in person in the presence of a parent or guardian, who must sign an "Acknowledgement of Responsibility" for his/her son, daughter or ward. Hunters under the age of 19 must be accompanied and closely supervised while hunting by a person who is 19 years of age or older and who holds a hunting licence. No one under the age of 10 may hunt or carry a firearm.
When a B.C. resident who is 10, 11, 12, 13 years old or older completes C.O.R.E., he or she is entitled to a B.C. Resident Hunter Number Card, and to have a bag limit of his or her own, to purchase a hunting licence, and to enter the limited entry hunting draw.

4. A Junior Hunting Licence can only be issued to a parent or guardian on behalf of his/her child or ward who is 10 years of age or older and under the age of 14. The junior hunter need not have completed a hunter training program but must be accompanied and under the close personal supervision of an adult who carries the proper licences. Wildlife taken by the junior under this licence is included in the bag limit of the accompanying licenced adult. No species licences may be purchased with the junior licence. However, during a hunting season, a licenced junior hunter may accompany and hunt with an adult holding a valid Limited Entry Hunting authorization and a valid species licence.

5. Non-residents' qualifications for a Junior Hunting Licence are the same as in (4.) with the exception that they may not hunt for a species for which a Limited Entry Hunting authorization has been issued to the accompanying adult.

*Indians as defined under the *Indian Act* (Canada) who are residents of British Columbia are not required to obtain any type of hunting licence. Indians, however, are not exempt from the requirements of Compulsory Reporting/Inspection nor are they exempt from the requirements of the Limited Entry Hunting regulations.

Licence Availability

*Resident hunting licences are available at all Government Agents' Offices, and other commercial outlets and sporting goods stores. Non-resident hunting licences are only available from some Regional B.C. Environment Offices, Government Agents, and Wildlife Branch, 3 - 780 Blanshard Street, Victoria, B.C. V8V 1X4. Non-residents may also obtain their licences by mail.

*Duplicates for misplaced, lost, stolen or accidentally destroyed licences are only available from Government Agents' offices for a fee of \$10.00 for the declaration of the lost licence, plus a duplicate licence fee. DO NOT purchase another original licence from a sporting goods store or similar non-government licence issuer, as this will automatically show on our records that you have been issued more than the legal limit of current licences which is an offence under *Wildlife Act* regulations.

28. to possess or keep in captivity any live wildlife without a permit.
29. to possess or wantonly take, injure or destroy a bird, egg, or the nest of a bird except those designated by regulations, (ie: crows, English sparrows, cowbirds, magpies, Rock doves or European starlings or their egg or nest).
30. to buy or sell migratory birds (or their eggs or nests).
31. to offer for sale the pelt or skin from a fur-bearing animal taken under a hunting licence in a prescribed open season unless a royalty on the pelt or skin has been paid to the Province. (NOTE: See Royalty Fees section on page 100).
32. to traffic in wildlife meat or offer to do so except as authorized by permit.
33. to kill wildlife (with the exception of furbearers other than black bear) and fail to remove the edible portions of the carcass to a place of consumption or to a cold storage locker or a meat cutting plant. B.C. Environment regards "a place of consumption" as a person's permanent residence and not a hunting camp or other type of temporary camp. Of grizzly bear, the hide must be removed or at least one quarter of the meat must be removed to a place of consumption or to a cold storage locker or meat cutting plant.
34. to place bait for the purpose of attracting a migratory game bird, except under permit, or to hunt a migratory game bird within 400 metres (1/4 mile) of any baited area.
35. to use live birds as decoys or recorded bird calls to hunt game birds.
36. to discharge, dump, discard or dispose of litter.
37. to shoot at or capture any hawk, falcon, owl or eagle.
38. to deface any notice posted under authority of the *Wildlife Act*.
39. to damage or interfere with a lawfully set trap.
40. to act as, or offer to act as, a guide for fish or game for compensation or reward unless licenced to do so.
41. to hunt black bear or grizzly bear by placing bait or using dead wildlife or parts of it as bait.
42. to possess or transport a big game animal that was killed unintentionally by accident or collision, or was illegally killed.

43. to unintentionally kill a big game animal and fail to report promptly the kill to a Conservation Officer.
44. to possess, traffic in, import or export bear galls or genitalia separate from the carcass or hide; or traffic in, import or export bear paws separate from the carcass or hide.

Hunting Licence Fees

*The following fees apply province-wide. Additional licence requirements are indicated under certain regional schedules.

A person to carry a firearm
(5 year) \$20.00

A resident of British Columbia
*to hunt all game and carry
firearms 21.00★

*who is a Canadian citizen 65
years of age or over to hunt all
game and carry firearms . . . 7.00★

A resident of Canada (not British
Columbia), or a Canadian citizen
*to hunt all game and carry
firearms 46.00★

A non-resident
*to hunt all game and carry
firearms 145.00★

A person to hunt in the Fraser
Valley Special Area
*See Map B10 10.00

A person to hunt in the Gulf Islands
Special Area
*All islands in MU 1-1 except
Vancouver Island 2.00

A junior hunting licence - to a
person 10 years of age or older
and under 14 7.00★

Canada Migratory Game Bird
Hunting Permit 12.00

Duplicate Hunting and Species Licences
*To a person who can satisfactorily
prove his hunting and/or species
licences have been lost or destroyed
(an affidavit is required) For:

Senior Citizens, Gulf Islands and
Junior 2.00

All Others 5.00

Q.C.I. Deer 15.00

★includes surcharge for the
HABITAT CONSERVATION FUND
prices do not include G.S.T.

Migratory Birds

When hunting migratory game birds, you must carry with you a valid Canadian Migratory Game Bird hunting permit in addition to any required provincial hunting licence. The permit is available at the Post Office. **Note:** In 1996 the permit may no longer be a federal document. It may be provincial and available from provincial licence issuers.

Species Licence Fees

*Species licences are required for the hunting of the following animals and are required in addition to the basic hunting licences.

BIG GAME

	B.C. Resident	Non-B.C. Resident
Black Bear	15.00	100.00
Caribou *	20.00	150.00
Cougar *	30.00	150.00
Deer (mule and white tailed)	15.00	75.00
Elk	25.00	150.00
Grizzly Bear *	75.00	500.00
Moose	25.00	150.00
Mountain Goat*	30.00	200.00
Mountain Sheep*	50.00	400.00
Wolf	No Licence Required	25.00

*Any person who kills any of the above big game species must immediately cancel the appropriate species licence.

*Licences for these species are not valid until the second day after the date of issue.

SMALL GAME

	B.C. Resident	Non-B.C. Resident
Combined Bobcat/Lynx/Wolverine*	8.00	25.00
Upland Game Birds	No Licence Required	25.00

* Licence cancellation is not required for combined Bobcat/Lynx/Wolverine licence.

*All hunting and species licences expire March 31, 1996.

Bowhunters

Bowhunters are asked to ensure that the box on their resident hunting licence counterfoil, indicating that they are bowhunters, is filled in at the time of issue.

Hunting Methods

Archery Hunting

• Bows and arrows and crossbows and bolts (quarrels) may be used for hunting all big game, small game and game birds except that a crossbow is prohibited when hunting migratory game birds. The following restrictions apply to the use of bows and crossbows province-wide. Check regional schedules for open seasons and additional restrictions.

Crossbows

1. No person shall hunt big game, other than deer, with a crossbow (does not include compound crossbows) having a pull of less than 68kg (150 lbs.) or a bolt (quarrel) weighing less than 16.2 grams (250 grains).
2. No person shall hunt deer, small game, or game birds with a crossbow (does not include compound crossbows) having a pull of less than 55kg (120 lbs.) or a bolt (quarrel) weighing less than 16.2 grams (250 grains).
3. No person shall hunt wildlife with a compound crossbow having a pull of less than 45 kg (100 lbs.) at a peak weight or bolt weighing less than 16.2 grams (250 grains).
4. No person shall hunt big game with a crossbow having a bolt (quarrel) other than one having a broadhead of at least 2.22 centimetres (7/8 of an inch) at the widest point.

Long Bow and Arrow

- No person shall hunt big game with a long bow having a pull of less than 18k (40 lbs.) within the archer's draw length and an arrow other than one having a broadhead at least 2.22 centimetres (7/8 of an inch) at the widest point.
- No person shall hunt small game with a long bow having a pull of less than 18kg (40 lbs) within the archer's draw length.

Muzzle Loaders

• A muzzle loader containing powder and shot in the barrel but UNPRIMED (ie. no powder in the pan of a flint lock or no cap in the nipple of a percussion lock) does not constitute a loaded firearm under the *Wildlife Act*. Federal Legislation may be different.

Dogs

• The use of dogs is permitted in the hunting of all game, but dogs must be on a leash when used to hunt mule deer, black-tailed deer, white-tailed deer, fallow deer, elk, moose, wolf, mountain sheep, mountain goat and caribou. Dogs may be used to hunt small game, grizzly bear, black bear or cougar. Any person may train dogs by allowing them, under supervision, to pursue game birds from August 1 to April 30.

Falconry

• No person shall kill, cripple or wound game without making all reasonable effort to retrieve and

include it in his bag limit. The retrieved game shall be killed immediately and included in the hunter's bag limit.

• Licenced falconers may hunt game birds (migratory and upland) by the use or with the aid of raptors throughout the Province during the regular open season subject to the applicable bag limits as indicated in the regional schedules.

Retrieval

It is lawful for a person to retrieve a dead or injured game animal with the assistance of a power boat provided no person in the power boat is in possession of a loaded firearm.

B.C. Bans Lead Shot for Waterfowl Hunting

The use of lead shot for waterfowl hunting in B.C. is no longer legal starting this fall (1995). The ban applies to all ducks, geese, coots and snipe. It does not apply to upland gamebirds (grouse, ptarmigan, quail, partridge, pheasant, turkey), migratory upland gamebirds (pigeons, doves), ravens (where seasons exist), or target shooting, although a local restriction may be implemented if there is a conflict with an important wetland.

Following discussions with the B.C. Wildlife Federation, the province and Environment Canada, Canadian Wildlife Service first proposed the ban in 1993, giving hunters two years notice to prepare for the change. The lead shot ban involves a change to provincial and federal legislation. The ban applies to shot containing greater than 1% lead by weight. Non-toxic alternatives such as bismuth shot are permitted.

FIREARMS Acquisition CERTIFICATE

All persons (except those under the close personal supervision of a licenced person 19 years of age or older) are required to obtain a Firearms Acquisition Certificate before taking possession of a gun whether they plan to buy, borrow or trade to obtain it. Application forms are available at firearms dealers or from local police. For further information, consult your local Police.

Anyone found using lead shot illegally could lose their migratory bird hunting permit for at least a year and face a maximum provincial fine of \$5,000.00 or up to six months in jail. Federal penalties are higher.

Parks Restrictions

National Parks

•Hunting is prohibited in all National Parks. The law requires that all firearms transported in National Parks be dismantled, carried in a closed case or wrapped and tied securely in such a manner as not to expose any part of the firearm.

•Firearms are also not permitted outside of a vehicle, vessel or aircraft in a National Park unless they are being moved into, or out of, a person's premises, or with a permit issued by the park superintendent.

Provincial Parks and Recreation Areas

•Hunting or the discharge of firearms, bows or crossbows is prohibited in the majority of Provincial Parks or Recreation Areas. Only those parks and recreation areas listed in the following regional schedules are open to hunting and/or the discharge of firearms, and only during the legal hunting season as described in the schedules.

•When a Park or Recreation Area is closed to hunting or there is no open season for any species,

both the possession and discharge of the firearm, bow or crossbow are prohibited except when authorized by a park officer, or except when such weapons are carried within a vehicle.

•The use of horses, motor vehicles, motorcycles, snowmobiles, other self-propelled vehicles or cycles is generally prohibited in Parks and Recreation Areas except where specifically authorized. All motor vehicles on park roads must be licensed. Use of aircraft to arrive at or depart from some parks is restricted.

•It is prohibited to hunt or discharge a firearm, bow or crossbow in a Provincial Park or Recreation Area within 400 metres of either side of the centre line of any park road or highway except as authorized by a park officer, unless otherwise stated in the Hunting Regulations Synopsis for a specific road. Contact any district office of B.C. Parks for further information, or consult Schedule A of the Park and Recreation Regulations.

•Individuals hunting in a Provincial Park or Recreation Area should be aware that the *Park Act* and Park Regulations apply.

Ecological Reserves

•Hunting, trapping and fishing are prohibited in Ecological Reserves in British Columbia. The possession or discharge of a firearm, bow or crossbow is prohibited. A complete list of Ecological Reserves including detailed maps and legal descriptions is available from any regional office of B.C. Parks, or from Parks headquarters at 800 Johnston Street, Victoria, B.C. V8V 1X4.

Municipalities

•Most municipalities have local bylaws restricting and controlling the use of firearms within their boundaries. Consult municipal clerks for details of closures. B.C. Environment publishes the Fraser Valley Special Area brochure which depicts provincial and municipal firearms regulations in the Fraser Valley.

Open Season

•For the purpose of defining the open seasons for big game, small game and game birds, the province is divided into Management Units (MUs) under B.C. Regulation 415/75. The open seasons for the hunting of each species of game are shown in regional schedules on the following pages. All dates mentioned therein are inclusive.

You're here, in danger.



It's a big world out there. And sometimes the elements aren't in your favor.

If you work or travel in isolated areas, you should always carry a **SATFIND-406 POCKET PLB**. This portable and rugged satellite distress beacon may save your life.

No matter where you are in the world, the **POCKET PLB** sends a coded distress signal. This automatically alerts an international response network, identifying you and your location.

There are no complex procedures - just turn it on.

You need this.

Because in the wild, there is no 9-1-1

SATFIND-406
POCKET PLB
Personal Locator Beacon

COMMTECH SAFETY LTD.

1-800-294-0264



Over and Up.™ Pinpoints your location on an **TOPO** map.

Target-Track.™ Provides all navigation information on one screen.

250 Landmarks. Stores up to 250 locations on Scout's library.

Route Capability. Stores up to 10 routes of up to 10 legs each.

Self-Starting. Manual initialization required.

Global Navigation. A worldwide positioning system, operating 24 hours a day.

Backlit. Perfect for nighttime use.

Simple Keypad. Allows quick data entry and selection.

When your only landmark is blue sky.

Introducing the Trimble Scout GPS.

With Trimble's new hand-held Scout GPS™, you now have the freedom to bushwhack in any direction you want. And roam far, far away from camp.

That's because Scout will show you the way back. Every time.

To order your Scout GPS or find out more, please give us a call at 1-800-294-0264.

COMMTECH SAFETY LTD.



Trimble

The Leader in GPS Solutions

There is No Open Season on Any Wildlife Unless Indicated

•Where open seasons do not apply to the entire Management Unit, reference is given to detailed maps showing the area and describing the pertinent regulations. The open seasons declared by these regulations shall cease to be in effect in any area covered by a closure order issued by the Forest Service of the Ministry of Forests and shall continue to be ineffective during the period covered by such forest closure order. Dates for hunting seasons may be changed by order of the Minister only in unusual circumstances. Such changes will be given local publicity.

Limited Entry Hunting

•Consideration is being given for the 1996 - 1997 season to require hunters applying for Limited Entry hunts to have purchased a general hunting licence before being eligible to apply.

•In the following pages the LEH symbol is a caution to hunters that Limited Entry Hunting restrictions may apply to all or part of some management units.

•Limited Entry Hunting seasons are open only to hunters who have drawn the appropriate Limited Entry authorization. Limited Entry Hunting seasons and general open seasons may coincide for some species in some management units if: a) the class of animal (sex, age, etc.) is different, or b) a portion of the management unit is available for LEH only.

•Area maps showing LEH zones for seasons that coincide with general open seasons are included in the publication for reference. Hunters should refer to the 1995-96 Limited Entry Hunting Synopsis for specific LEH maps.

B.C. Resident Hunter Number

•It is important for the Wildlife Branch to have your current mailing address recorded with your Resident Hunter Number. To assist wildlife management programs, we contact you throughout the year to determine your hunting activity and success. Please inform us of any change in your address/telephone number or name. Write (quoting your Resident Hunter Number) to: Hunter Number, Wildlife Branch, B.C. Environment, 3 - 780 Blanshard Street, Victoria, B.C. V8V 1X4.

C.O.R.E.

•C.O.R.E. is an educational program designed to ensure that prospective new hunters meet acceptable standards of knowledge and skill for safe and ethical participation in hunting.

•Although not compulsory, classroom instruction in C.O.R.E. is recommended and may be obtained through courses in adult education, community colleges, rod and gun clubs or advertisements. The written examination is based on: Ethics, Firearms Safety,

Regulations, First Aid and Survival, and Animal and Bird Identification. There is a \$7.00 fee for each of the written and practical examinations payable to the examiner.

•The course requires about 21 hours of self study and practice using the C.O.R.E. manual. Information on how to obtain the C.O.R.E. manual and lists of volunteer C.O.R.E. examiners are available from the offices of the Government Agent or B.C. Environment.

For a Bowhunter Education Program course recognized throughout North America contact:

B.C. Archery Association
455 West Kings Road
North Vancouver, B.C.
V7N 2M2
604-985-3093

Rick Paquette
48 Fairview Drive
Williams Lake, B.C.
V2G 3T1
604-392-6470

Aboriginal Hunting

•A priority of the Ministry of Environment, Lands and Parks is to ensure the long-term conservation of wildlife populations and their habitats. The Ministry also recognizes a duty to provide the aboriginal people of the province some priority in their traditional territories after conservation needs are met, in the use of wildlife for sustenance (food, societal and ceremonial purposes). Any uses of wildlife must be sustainable, and harvesting methods must not jeopardize safety or property. Any hunting for sale or barter of wildlife species, in whole or in part, is not sanctioned, except as authorized by regulation or specific provision in a treaty.

This synopsis is not the law.

It is a summary of the B.C. Hunting and Trapping Regulations made under the Wildlife Act (British Columbia) that has been prepared for the convenience of hunter and trappers.

BEAR HILL TAXIDERMY



Owner: Dan Hanley
6060 Bear Hill Road
Victoria, B.C. Canada
V8X 3X1

• Lifesize • Shoulder Mounts • Rugs • Small Game
• Birds and • Fish

Customized displays available for all species.

Tel: 604-652-6154 Fax: 604-652-6178



Building a reputation based on customer satisfaction.

Castle Armoury



OVER 3,000 FIREARMS
IN STOCK

NEW • USED • ANTIQUE

- Handguns
- Accessories
- Safes
- Gunsmithing
- Archery Equipment
- Longarms
- Edged Weapons
- Ammunition
- Insurance
- Appraisals

1496 Rupert Street
North Vancouver, B.C.
Canada V7J 1E9

Tel: (604) 987-9298 Fax: (604) 987-2215

Backroad & Outdoor Recreation Mapbooks

- Vol I: Southwestern B.C.
- Vol II: Vancouver Island
- Vol III: Kamloops/Okanagan

detailed logging roads,
trail systems, management
sub-units, camping, fishing
& much more...

Available at leading outdoor retailers
or Send \$14.95 to Mussio Ventures Ltd.
11083 153A St. Surrey, B.C. V3R 9H8



HABITAT
CONSERVATION
FUND

The Habitat Conservation Fund...

was created by an act of the legislature to preserve, restore and enhance key areas of habitat for fish and wildlife throughout British Columbia.

Hunters, anglers, trappers and guides contribute to the Fund's enhancement projects through licence surcharges. Voluntary contributions to assist in the work of the Fund are welcome. For more information contact:

**The Habitat Conservation Fund,
3-780 Blanshard St., Victoria, B.C.
V8V 1X4**

Over \$23 million for fish and wildlife.


Over the past 14 years, the Habitat Conservation Fund has provided over \$23 million for more than 1500 fish and wildlife enhancement projects. This year, over \$3.6 million has been allocated for fish and wildlife projects. For wildlife alone, 66 projects have been funded for a total of \$2.1 million, including:

- black bear studies in the Nimpkish Valley on

- Vancouver Island to determine denning requirements and spring habitat use patterns
- support for wetland planning and management activities on critical wetland sites in the Fraser Valley
- feasibility studies regarding potential re-establishment of elk in the Thompson-Nicola region
- prescribed fire to enhance ungulate winter range in the West Kootenays
- translocate fisher into available habitat in the East Kootenays
- prescribed fire to enhance winter range for California Bighorn Sheep in the Cariboo
- studies in the Skeena region to determine whether relocated bears survive after relocation
- prescribed burning in various parts of North East B.C. to enhance habitat for ungulates
- identification of impacts on habitat required by the endangered Sage Thrasher in the southern Okanagan Valley.

Do you have questions about the Habitat Conservation Fund?

Habitat Conservation Fund staff will be glad to answer any questions you may have about the fund. News releases on the current year projects are also available from the Victoria office or any regional Fish & Wildlife office.



WE'RE NOT ABOUT TO LET YOU DOWN.

You work hard, right? Honda works hard too. Lighter than its competitors, the Fourtrax 300 4X4 is also much more reliable. Weighing up to 75 lbs. less, it offers the best power-to-weight ratio in its class. The power, agility and handling of the Fourtrax 300 virtually guarantee you'll enjoy completing your hardest chore as much as you will riding around in the great outdoors. It's hardly surprising that all this, plus our legendary dependability, make the Fourtrax the most popular ATV in Canada. Count on it.



A LIGHTWEIGHT WITH MUSCLE

Vancouver Island - Region 1 MANAGEMENT UNITS



Vancouver Island Open Seasons - See pages 22 - 23

These boundaries are approximate only. For a more precise definition of MU Boundaries, consult the B.C. Recreational Atlas, 3rd edition.



1

Limited Entry Hunting

LEH There are special restrictions for areas which support Limited Entry Hunting Seasons. See Limited Entry Hunting section on page 10.

Bag Limits

- **Deer:** The bag limit for mule (black-tailed) deer is three, one of which may be antlerless, in MU 1-1, 1-5, and 1-10 (see exceptions on Map A28), and in the Courtenay-Campbell River Special Area in MU 1-6 (See Maps A21 and A22). The bag limit for buck mule (black-tailed) deer is three in MUs 1-2 to 1-4, 1-6 and 1-11. The bag limit for buck mule (black-tailed) deer is two in MUs 1-7 to 1-9, 1-12 to 1-15.
- **Grouse:** The daily aggregate bag limit for blue and ruffed grouse is 10.

Compulsory Reporting & Inspection

- All grizzly bears, mountain sheep, mountain goat and cougar must be taken to a B.C. Environment office for inspection. For reporting information, see page 94.

Notice to Hunters

- In Region 1, hunting and the discharge of firearms are prohibited within 100 metres of a church, school building, school yard, playground, Regional District park or dwelling house, farm building or ranch building that is occupied by persons or domestic animals (except by the owner or occupier of a dwelling house, ranch or farm, or his or her agent for the protection of crops or domestic animals). For further details contact the B.C. Environment office in Nanaimo.
- The use of rifles for hunting is prohibited in MU 1-1 except on Valdes Island, Sidney Island (outside the exterior boundaries of Sidney Spit Marine Park, and above the high water mark), and except by permit elsewhere.
- No hunting or shooting of upland game birds (grouse, pheasant, quail) on Denman Island (situate in MU 1-6).
- Qualicum National Wildlife Area (situate in MU 1-6) - Hunting, trapping, fishing and the possession of any firearm (Canada Wildlife Act) are prohibited in this area. For further details contact the Canadian Wildlife Service office in Delta (Phone: 946-8546).
- The Vancouver Island Marmot is protected and should not be disturbed in its natural habitat. In order to protect the habi-

tat for the Vancouver Island marmots, motor vehicles are prohibited in Block 1392 of MU 1-5 on Green Mountain.

- Nanaimo/Qualicum Bays (situate in MUs 1-5 and 1-6) - Waterfowl hunters will be required to obey special access restrictions while hunting in these areas. Additional enforcement will be carried out by the Conservation Officer Service during the open season.
- There is a cougar study underway in the Englishman River and Nanaimo River watersheds. Hunters are requested to avoid shooting collared cougars. See Collared Wildlife section on page 91.
- The use of raptors for hunting is permitted in Vancouver Island Region during all bow and arrow seasons. Licenced falconers may hunt waterfowl, pheasant and quail on the Saanich Peninsula during the regular open seasons for MU 1-1. See Map A1.
- On Sidney Island outside the exterior boundaries of Sidney Spit Marine Park, the open season for antlered and antlerless mule (black-tailed) deer and fallow deer is August 26 to February 27/96. The bag limit is 3(3). Hunters must obtain permission from landowners before hunting on private land on Sidney Island.
- Deer hunting is prohibited within the exterior boundaries of Sidney Spit Marine Park (situate in MU 1-1) except for LEH and native sustenance hunt for fallow/black-tailed deer during the period October 18 - February 27/96.
- The discharge of a rifle using a single projectile is prohibited within the exterior boundaries of Sidney Spit Marine Park, and between the mean high water mark and the mean low water mark of Sidney Island outside the exterior boundaries of the Park.
- The discharge of firearms is prohibited within 25 metres on either side of the midline of Westean Terminals Road east of Indian Reserve #9 and 25m seaward from, and including the paved area of Westean Terminals Port site (situate in MU 1-4).
- No Shooting Areas: Hunters should note the Highway No Shooting areas as outlined on page 93.
- Gulf Islands Special Licence Hunting Area: All persons hunting on an island in MU 1-1 (except Vancouver Island) are required to purchase a Gulf Islands Special Licence. Evidence of \$100,000 Public Liability and Property Damage insurance valid while in the field for the regular hunting season will be required.

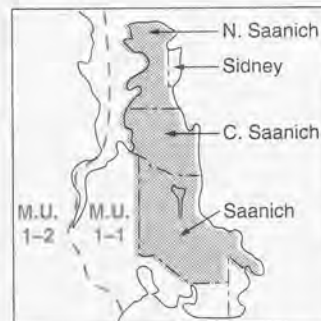
The Gulf Islands are largely comprised of private lands. Hunters are reminded that they must obtain consent from owners before hunting on private land.

- No open season for antlerless deer on Saltspring Island.

Parks and Recreation Areas

In keeping with Section 29 of the Park and Recreation Area Regulations, the following Parks and Recreation Areas are only open to the discharge of firearms, bows and crossbows from September 10 to June 15 during a lawful game hunting season:

- Brooks Recreation Area (MU 1-12)
- Cape Scott Park (waterfowl only) (MU 1-13)
- Gibson Marine Park (waterfowl only) (shotguns only) (MU 1-8)
- Octopus Island Marine Park (waterfowl only) (shotguns only) (MU 1-15)
- Sandy Island Park (shotguns only) (MU 1-6)
- Schoen Lake Park (MU 1-10, 1-11)
- Sidney Spit Marine Park: (waterfowl) (LEH and native sustenance hunt for fallow/black-tailed deer during the period Oct 18 - Feb 27/96)(shotguns with shot only) (MU 1-1). Hunting and the discharge of firearms are prohibited on Transport Canada lands located within the exterior boundaries of the park except for the LEH deer hunt from Oct 18 - Feb 27/96.
- Sooke Mountain Park (MU 1-2)
- Thurston Bay Marine Park (waterfowl only) (shotguns only)(MU 1-15)
- Parks and recreation areas not listed above are closed to hunting and closed to the discharge of firearms. All Regional District Parks are closed to hunting and closed to the discharge of firearms.
- The following parks are closed to hunting and the discharge of firearms. However hunters are permitted to carry unloaded firearms or bows only when in transit to an open area outside the park between Aug 26 and May 15:
 - Little Qualicum Falls Prov. Park (MU 1-5)
 - Morton Lake Prov. Park (MU 1-10)
 - Koksilah River Prov. Park (MU 1-4)
 - Chemainus River Prov. Park (MU 1-5)



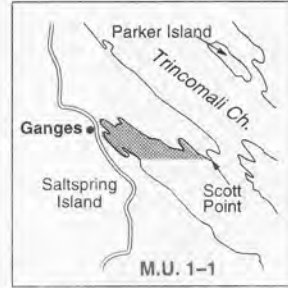
Map A1 Saanich No Shooting or Hunting Area (situate in MU 1-1). Bow hunting is permitted in Central Saanich, by permit only from municipal office. Licenced falconers may hunt waterfowl, pheasant and quail during the regular open season.



Map A2 Sidney Spit Marine Park (situate in MU 1-1).



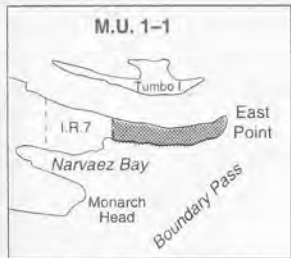
Map A3 Mudge and Link Islands No Shooting Area and DeCourcy Island No Shooting or Hunting Area (situate in MU 1-1).



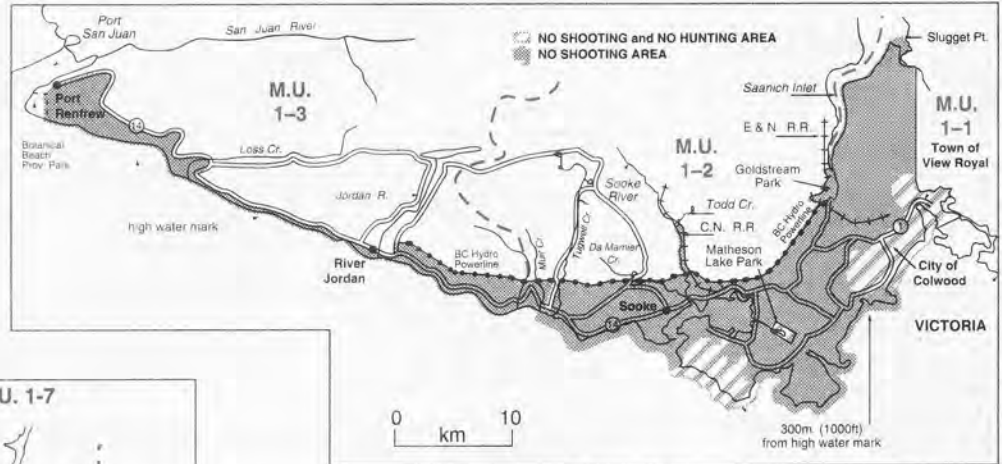
Map A4 Ganges No Shooting Area (situate in MU 1-1).



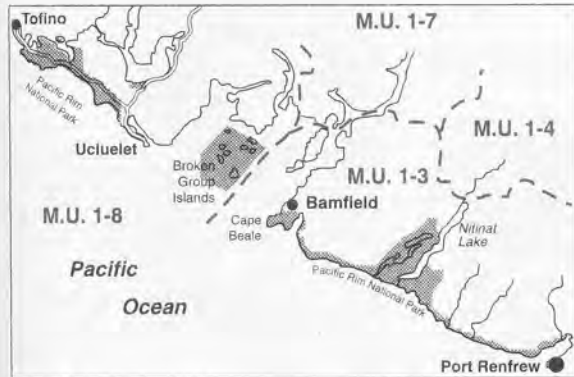
Map A5 Mayne Island No Shooting or Hunting Area (situate in MU 1-1).



Map A6 Saturna Island No Shooting or Hunting Area (Situate in MU 1-1).



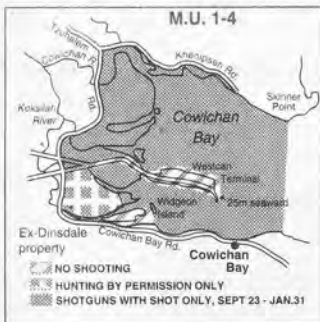
Map A7 Sooke - Metchosin Highlands - City of Colwood - Town of View Royal. No Shooting Area and No Shooting or Hunting Areas (situate in MUs 1-1, 1-2).
★Contact Regional office for more information.



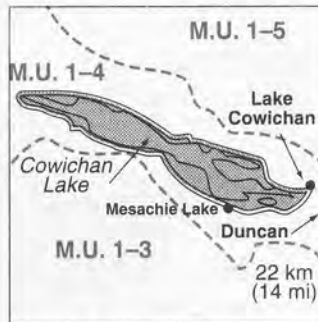
Map A8 Pacific Rim (West Coast) National Park No Shooting or Hunting Area (situate in MUs 1-3 and 1-8).



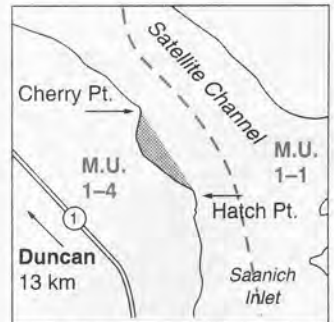
Map A9 Nitinat River No Shooting or Hunting Area. (situate in MU 1-3).



Map A10 Cowichan Bay No Shooting Area from Feb 1 to Sept 10 and Shotgun with Shot Only Area from Sept 23 to Jan 31 (situate in MU 1-4). Hunting by Permission Only Area: Canada Geese from Sept 23 - Oct 6, contact BC Environment, Duncan.



Map A11 Cowichan Lake No Shooting or Hunting Area (situate in MU 1-4).

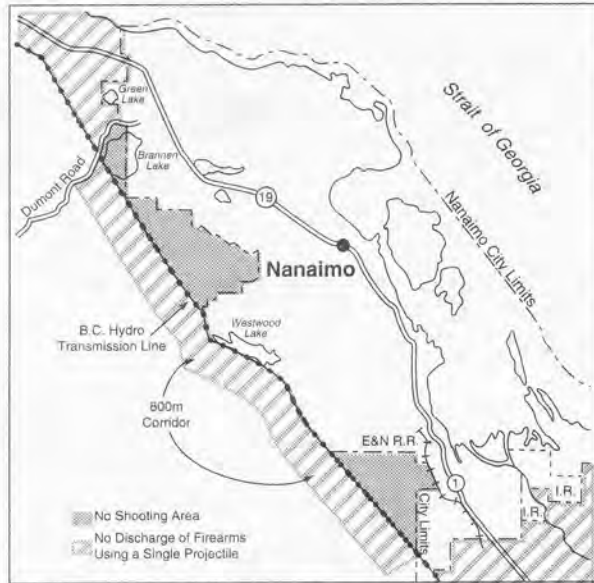


Map A12 Cherry Point No Shooting Area (situate in MU 1-4).

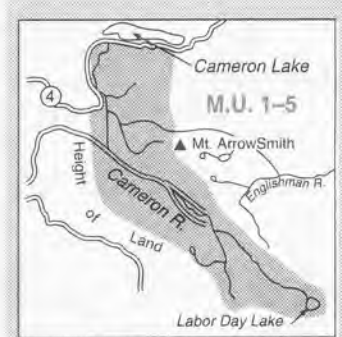
1



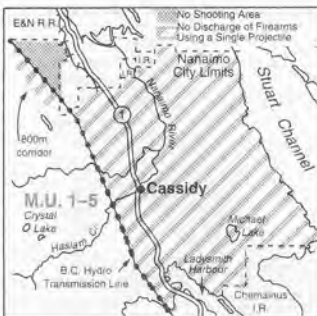
Map A13 Mayo Lake No Shooting Area (situate in MU 1-4).



Map A14 Nanaimo - No Shooting and Shotguns with Shot Only Area (situate in MU 1-5). Hunting with, or the discharge of a rifle or shotgun using a single projectile is prohibited. A special season east of the powerline for antlerless mule (black-tailed) deer is from Sept 9 to Nov 26. A special bow and arrow only season for antlerless mule (black-tailed) deer is from Aug 26 to Sept 8. Bag limit = 3(1).



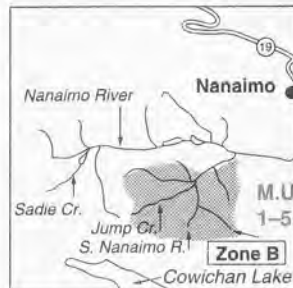
Map A20 Cameron River Antlerless Deer Closed Area (situate in MU 1-5).



Map A15 Nanaimo-Ladysmith No Shooting and Shotguns with Shot Only Area (situate in MU 1-5). Hunting with, or the discharge of a rifle or shotgun using a single projectile is prohibited. Michael Lake: No Shooting on Michael Lake to the high water mark. A special season east of the powerline for antlerless mule (black-tailed) deer is from Sept 9 to Nov 26. A special bow and arrow only season for antlerless mule (black-tailed) deer is from Aug 26 to Sept 8. Bag limit = 3(1).



Map A16 Englishman River No Shooting Area (situate in MU 1-5).



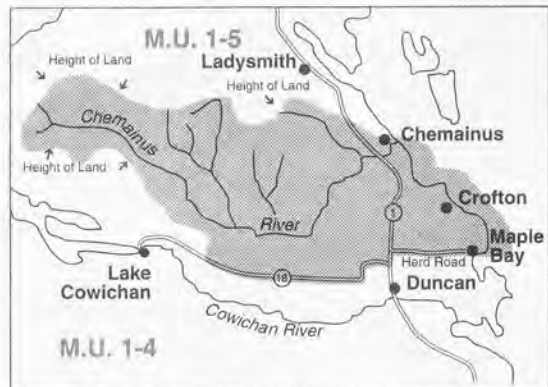
Map A17 Nanaimo River Closed Area during bow and arrow only season for grouse, mule (black-tailed) deer bucks and black bear. Use of snowmobiles and ATVs prohibited from Sept 1 - Dec 31 (situate in MU 1-5).



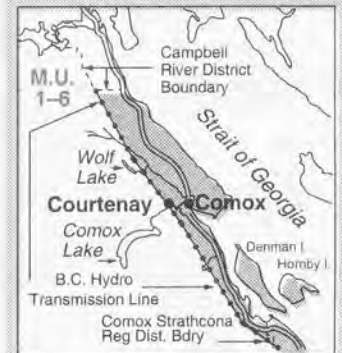
Map A21 Qualicum - Parksville Shotguns with Shot Only Area (situate in MUs 1-5, 1-6). Hunting with, or the discharge of rifles or a shotgun using a single projectile is prohibited. A special season for antlerless mule (black-tailed) deer is from Sept 9 to Nov 26. A special bow and arrow only season for antlerless mule (black-tailed) deer is from Aug 26 to Sept 8. Bag limit = 3(1).



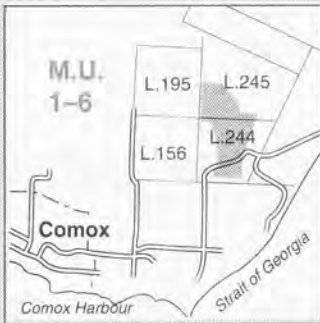
Map A18 York Lake No Shooting Area (situate in MU 1-5).



Map A19 Chemainus River Antlerless Deer Closed Area (situate in MU 1-5).



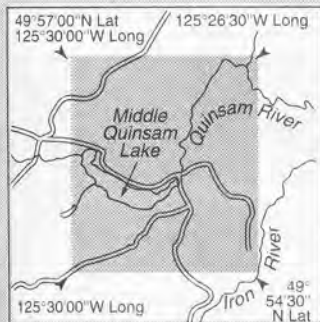
Map A22 Courtenay - Campbell River Special Area (situate in MU 1-6). Hunting with, or the discharge of a rifle or a shotgun using a single projectile is prohibited, with the exception of those hunting under the authority of a Limited Entry Hunting Authorization during the lawful Limited Entry Elk hunting seasons. The special season for antlerless mule (black-tailed) deer is from Sept 9 to Nov 26. A special bow and arrow season for antlerless mule (black-tailed) deer is from Aug 26 to Sept 8. Bag limit = 3(1).



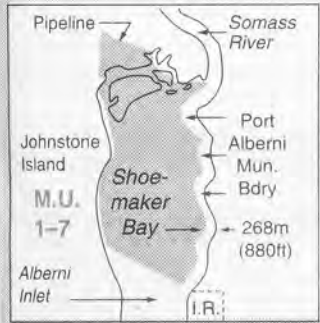
Map A23 Lazo Marsh No Shooting or Hunting Area (situate in MU 1-6).



Map A24 Comox Harbour No Shooting Area (situate in MU 1-6).



Map A25 Quinsam Coal Mine Site No Shooting Area (situate MU 1-6).



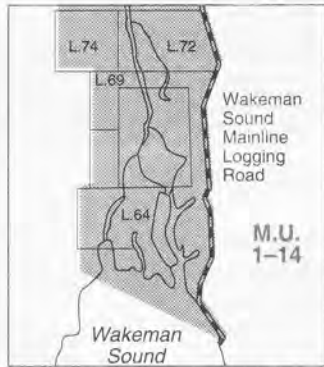
Map A26 Shoemaker Bay No Shooting Area (situate in MU 1-7).



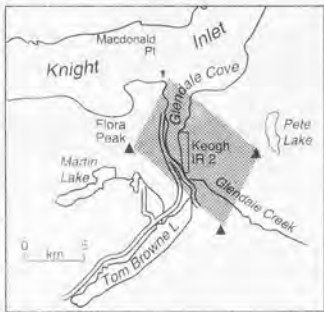
Map A27 Ucluelet Inlet No Shooting and No Hunting Area (situate in MU 1-8).



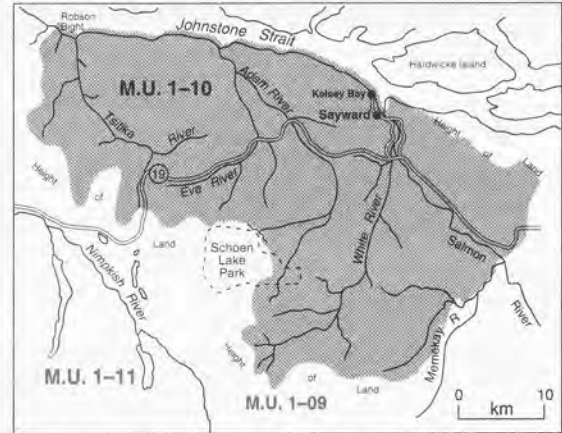
Map A29 Upper Nimpkish Canada Goose Closed Area (situate in MU 1-11).



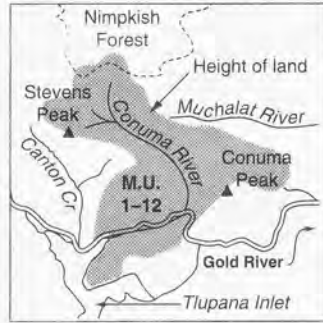
Map A32 Wakeman Sound Grizzly Bear and Black Bear Closed Area (situate in MU 1-14).



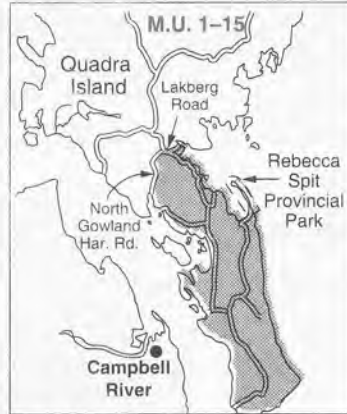
Map A35 Glendale Cove Grizzly Bear and Black Bear Closed Area (situate in MU 1-15). ★Contact Regional office for more information.



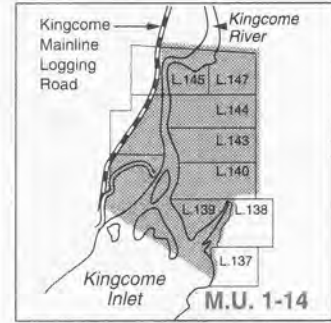
Map A28 White River/Adam River/Eve River/Tsitika River Antlerless Deer Closed Area (situate in MU 1-10).



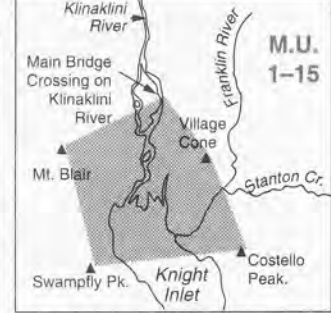
Map A30 Conuma River Archery Only Area (situate in MU 1-12). Open for all big game with open seasons in MU 1-12.



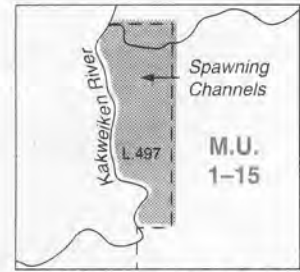
Map A33 Quadra Island Shotguns with Shot Only Area (situate in MU 1-15). Open for antlerless deer Sept 9 to Nov 26. Bag limit: 3(1).



Map A31 Kingcome Inlet Grizzly Bear and Black Bear Closed Area (situate in MU 1-14).



Map A34 Knight Inlet Grizzly Bear and Black Bear Closed Area (situate in MU 1-15).



Map A36 Kakweiken River Grizzly Bear and Black Bear Closed Area (situate in MU 1-15).


1

Resource Management Region 1

Species	M.U.	Season Dates	Bag Limit	Notes
MULE DEER (BLACK-TAILED)	1-1 to 1-6, and 1-10, 1-11.	Buck: Sept 9 - Nov 26 ★Bucks: Nov 27 - Dec 10	3 3	<p>★Open only for deer having two or more points (tines) above the brow tine area on one antler. The head and antlers of all mule (black-tailed) deer taken during the Nov 27 - Dec 10 season must remain attached to the carcass, and must accompany the species licence.</p> <p>⚡The hunting of antlerless deer in MU 1-5 is open only to hunters under the age of 19 during the Nov. 4-12 season</p> <p>●Excludes Saltspring Island.</p> <p>⚡See Map A33. ▼See Map A28.</p> <p>There is no bow and arrow only season on the Gulf Islands in MU 1-1 (except Gabriola Island) or Zone B of MU 1-5.</p> <p>See Map A17</p>
	1-7 to 1-9, and 1-12 to 1-15	Bucks: Sept 9 - Nov 26 ★Bucks: Nov 27 - Dec 10	2 2	
	●1-1, ⚡1-5, and 1-10	▼Antlerless: Nov 4 - Nov 12	1	
	Archery Only Season	1-1 to 1-6, and 1-10, 1-11 1-7 to 1-9, and 1-12 to 1-15	Bucks: Aug 26-Sept 8 Bucks: Aug 26 -Sept 8	
MOUNTAIN GOAT	1-14, 1-15	Sept 9 -Nov 26	1	
GRIZZLY BEAR	1-14	Apr 1 - May 31/96	1	See Maps A31, A32, A34, A35, and A36 for grizzly bear and black bear closed areas
	1-15	Apr 1 - May 1/96	1	
BLACK BEAR	1-1 to 1-15	Sept 9 - Dec 10 and Apr 1/96 - June 15/96	2	<p>There is no bow and arrow only season on the Gulf Islands in MU 1-1 or in zone B of MU 1-5</p> <p>See Map A17</p>
	Archery Only Season	1-1 to 1-15	Aug 26 -Sept 8	
WOLF	1-1 to 1-15	Sept 1 - June 15	3	All wolf taken in MUs 1-1 to 1-13 must be reported to a B.C. Environment office in Region 1 within 10 days of the date of kill.
COUGAR	1-1 to 1-7	Nov 15 - Apr 30	1	Hunters are requested not to shoot any female cougar with kittens in its company, or cougar kittens.
	1-8 to 1-15	Nov 15 - Apr 30	2	
BOBCAT		No open season		
RACCOON	1-1 to 1-15	Apr 1 - Mar 31	10	
SNOWSHOE HARE	1-14, 1-15	Aug 1 - Apr 30	10 (daily)	
OPOSSUM, SKUNK	1-1 to 1-15	Apr 1 - Mar 31	NBL	A person who kills an opossum is requested to submit the carcass to an officer of the Wildlife Program at a regional or district office and provide the following information: location of the kill, date of kill and sex of animal.
BLUE and RUFFED GROUSE	1-1 to 1-15	Sept 2 - Dec 31	10(30)	<p>There is no bow and arrow only season on the Gulf Islands in MU 1-1 or in zone B of MU 1-5</p> <p>See Map A17</p>
	Archery Only Seasons	1-1 to 1-15	Aug 26 - Sept 1	
PTARMIGAN	1-14, 1-15	Sept 2 - Dec 31	5(15)	
DUCKS, COOTS, COMMON SNIPE, SNOW GEESE, ROSS'S GEESE	●1-1 to 1-13, 1-15	Oct 7 - Jan 21		<p>Please take note of the provincial bag limits for geese and ducks on page 92.</p> <p>●In Sidney Spit Marine Park, open season is Oct. 16 -Jan 21.</p>
	1-14	Sept 15 - Dec 15		
	Bag Limits:	Ducks	6(12)	
		Coots	10(20)	
		Common snipe	10(20)	
	Snow geese	5(10)		
	Ross's Geese	5(10)		
BAND-TAILED PIGEONS		No open season.		
BLACK BRANT		No open season.		
WHITE-FRONTED GEESE		No open season		

Species	M.U.	Season Dates	Bag Limit	Notes
CANADA GEESE	1-5, 1-6	Sept 9 - Oct 22, Nov 18 - Jan 21	5(10)	Please take note of the provincial daily bag limit for geese on page 92. ★In the Cowichan Bay Area, the early season is restricted to the ex-Dinsdale property - by permission only from Sept 23 to Oct 6. See Map A10.
	1-1 to 1-3, and	Oct 7 - Jan 21	5(10)	
	1-7 to 1-13, 1-15	★Sept 23 - Oct 22	5(10)	
	1-4	Nov 18 - Jan 21	5(10)	
	1-14	Sept 15 - Dec 15	5(10)	
CALIFORNIA QUAIL	1-1 to 1-5	Oct 1 - Nov 12	5(15)	No open season on mountain quail.
PHEASANT (COCKS ONLY)	1-1 to 1-9	Oct 1 - Nov 12	2(6)	
RAVEN	★1-1	April 1 - Mar 31	5	★Private lands on Saltspring Island only. Hunters must obtain permission from landowners before hunting on private land.

GUNTER BROS. MEAT CO.
Complete
GAME PROCESSING
 Skinning, Cut, Wrap & Freeze •
 10 Varieties Sausage
 6 miles N. Island Highway, Courtenay, B.C.
 Telephone (604) 334-2960
Prop. - Harry & Dennis Gunter



World Wide Taxidermy
 by Rick Heckman
 263 Dahl Road, P.O. Box 473, Campbell River, B.C. V9W 5C1
Phone: (604) 923-3352
Toll Free Pager: 1-978-1822
 Birds / Fish / Heads / Rugs

ROYSTON ARCHERY
THE SHOP FOR ALL YOUR ARCHERY NEEDS
 Sales and Service on:
 • HOYT • YORK
 • P.S.E. • BARNETT
 • ONEIDA • ALPINE
 • MARTIN • CHEK-MATE
 • PEARSON
 • MATHEWS SOLO CAM
 3387 Royston Rd
 Serving the Comox Valley
 Ph (604) 336-8973



EAGLECREST
GUIDE OUTFITTERS
 Outdoor Adventure, Saltwater Fishing
 and Hunting on Scenic Vancouver Island
 FULLY GUIDED HUNTING
 for FALLOW DEER
 BEAR and COUGAR
 1655 Whiffen Spit Road (HR)
 Sooke, BC V0S 1N0
 (604) 642-3625



GUN SAFES
 Province Wide Delivery
 Call John Robertson
604-656-2633
Aero Lock & Safe
 P.O. Box 2157, Sidney, BC, V8L 3S6
 Fax 9:00 am - 6:00 pm 604-656-3862



Hand Guns • Rifles • Shotguns
 Black Powder Arms • Archery • Knives
 Reloading & Gunsmithing Tools
 Bear Repellent
 MAIL ORDER
 CUSTOM GUNSMITHING
SHOOTING SPORT SUPPLY
 DIVISION OF CLIPPER TRADERS LTD.
 2 - 2330 McCullough Road Ph: (604) 758-0197
 Nanaimo, B.C. V9S 4N2 Fax: (604) 758-1699

Sidney Island
Fallow Deer Hunt
 Meat or Trophy - 100% Success
PHONE OR FAX 245-3872
 Rupert or Gerlinde Raith
 RR #3 Ladysmith, B.C. V0R 2E0



BIG GAME BOAT HUNTS
NORTH COAST ADVENTURES INC.
 COASTAL INLETS
 BOX 13, SITE 53, RR #2,
 GALIANO, B.C.
 CANADA V0N 1P0
1-604-830-7434



The Adventure Store
 14th St. Courtenay B.C. Ph 338-1203
 Fresh Water Fishing & Shooting Sports
 • specializing in Fly Fishing
 • Browning • Sako • Bausch and Lomb •
 Leupold • New and Used
 Drop by for a visit **Tues - Sat 9:00 - 6:00**
Friday til 7:00 pm



H & H GUNS & SPORTING SUPPLIES
 • Hunting/Fishing Licenses
 • Ammunition
 • Camping Equipment
 Guy & Sheila Hartshorn
 68A Cowichan Lake Road., Lake Cowichan, B.C. V0R 2G0
749-4102



Granlund Firearms
 I SELL EVERYTHING
 Guns, Ammo, Reloading Supplies, Clothing, Archery and More...
 "Where The Smart Guys Shop"
 MAIL ORDER: Box 946, Campbell River, B.C. V9W 6Y4
(604) 286-1998 VISA



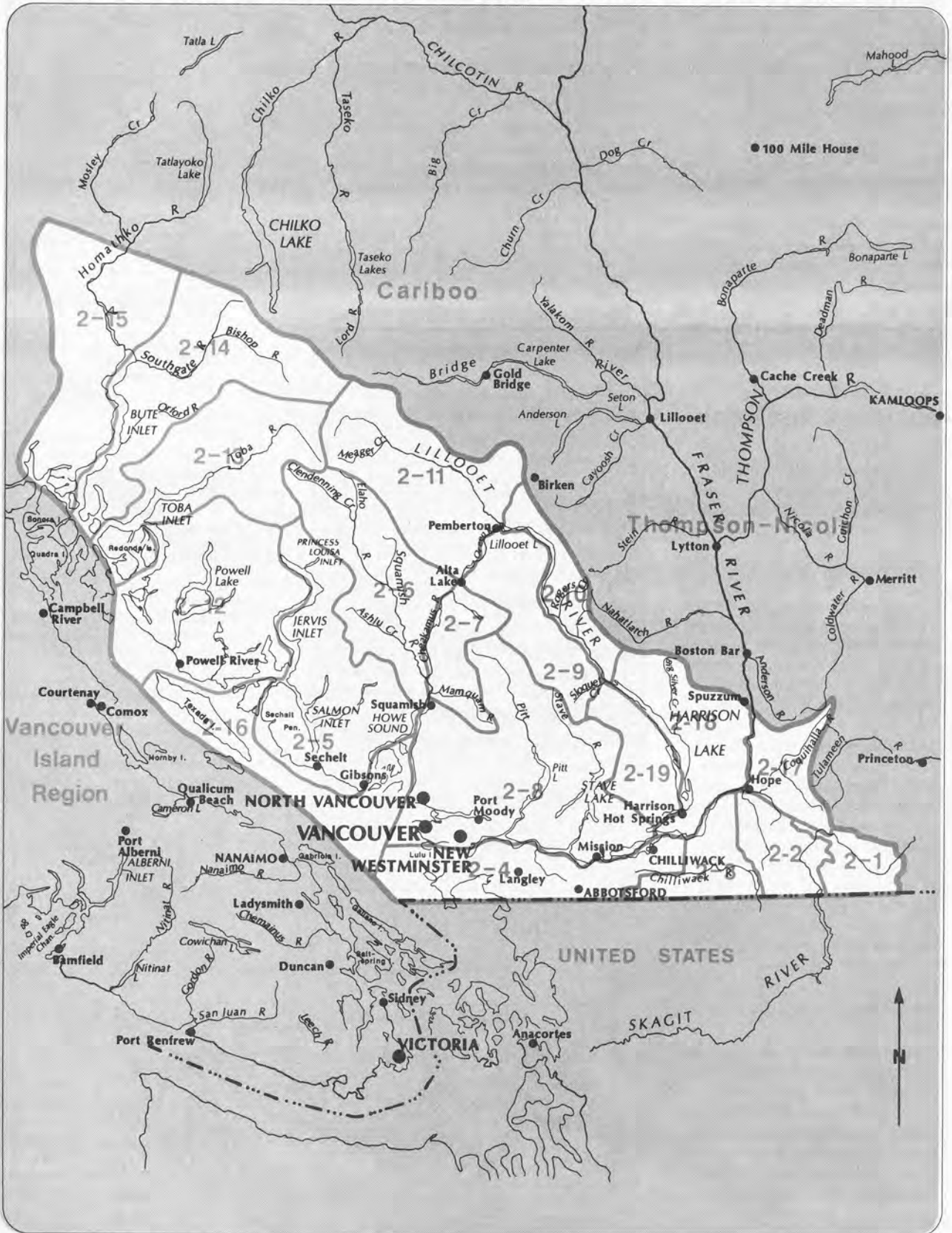
River SPORTSMAN LTD.
 Everything a hunter could want and more!
 Phone (604) 286-1017
 Toll-Free 1-800-663-7217
 "At the bridge"
 2115 Island Highway, Campbell River, B.C. V9W 2G6

Lower Mainland-Region 2 MANAGEMENT UNITS



Lower Mainland Open Seasons - See pages 30 - 31

These boundaries are approximate only. For a more precise definition of MU Boundaries, consult the B.C. Recreational Atlas, 3rd edition.



2

Limited Entry Hunting

LEH There are special restrictions for areas which support Limited Entry Hunting Seasons. See Limited Entry Hunting section on page 10.

Bag Limits

•**Deer:** Unless otherwise indicated, the bag limit for mule (black-tailed) deer is two, one of which may be antlerless.

•**Grouse:** The daily aggregate bag limit for blue, spruce (Franklin) and ruffed grouse is 10.

•**Black Bear:** In MUs 2-2, 2-18, 2-19 the bag limit for black bear is one(1). In other MUs the bag limit is two(2).

Compulsory Reporting & Inspection

•All grizzly bears, mountain sheep, mountain goat and cougar must be taken to a B.C. Environment office for inspection. For reporting information, see page 94.

Notice to Hunters

•No person shall use lead shot for any purpose when discharging a firearm on any dyke or on the water side (seaward or river side) of any dyke in the municipality of Delta, or on any foreshore dyke facing Mud Bay in the city of Surrey.

•Fraser Valley Special Area - Hunters should take note of the special licence area in the Fraser Valley. Information is provided in detail on Map B10. A special Fraser Valley brochure with further information on open areas is available where licences are purchased. These special licences are available through selected private outlets. For further information contact the Surrey office, BC Environment, 8:30-4:30, Monday to Friday (Phone: 582-5200).

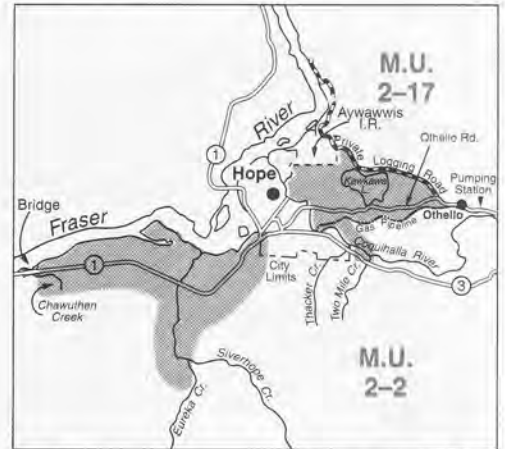
•No Shooting Areas: Hunters should note the Highway No Shooting Areas as outlined on page 93.

•Vancouver Harbour: The discharge of firearms is prohibited in Burrard Inlet east of a straightline drawn from Point Grey to Point Atkinson (Lighthouse Park).

•In Lower Mainland Region, hunting and the discharge of firearms are prohibited within 100 metres of a church, school building, school yard, play-

ground, Regional District park or dwelling house, farm or ranch building that is occupied by persons or domestic animals (except by the owner or occupier of a dwelling house, ranch or farm, or his agent, for the protection of crops or domestic animals).

•A small population of white tailed deer has become resident to the Herring Island area (M.U. 2-03) near Hope, B.C. Hunters are reminded that there is no open season for white tailed deer in this area.



Map B1 Hope No Shooting Area (situate in MU 2-2, 2-17).

Parks and Recreation Areas

•In keeping with Section 29 of the Park and Recreation Area Regulations, the following Parks and Recreation Areas are only open to the discharge of firearms, bows and crossbows from September 10 to June 15 during a lawful game hunting season:

International Ridge Park (MU 2-3);

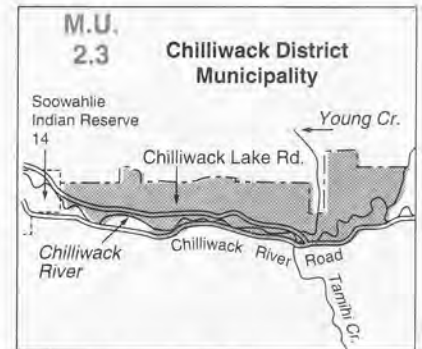
Simson Park (MU 2-16);

Cascade Recreation Area (MU 2-17, 8-5);

Coquihalla Summit Recreation Area (MU 2-17);

Skagit Valley Recreation Area (MU 2-2) is only open to the discharge of firearms from September 10 to March 31 during a lawful game hunting season.

•Parks and Recreation Areas not listed above are closed to hunting and closed to the discharge of firearms, bows and crossbows. All Regional District Parks are closed to hunting and closed to the discharge of firearms.



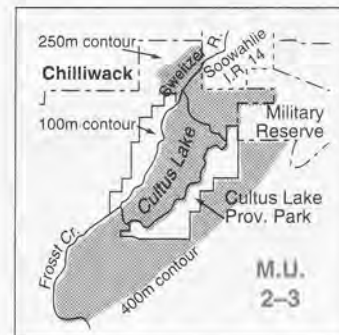
Map B2 Chilliwack Valley Shotguns with Shot Only Area (situate in MU 2-3). The discharge of firearms using a single projectile is prohibited.



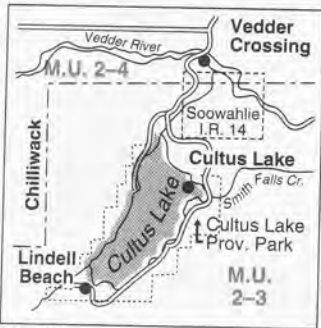
Map B3 Popkum No Shooting Area (situate in MU 2-3).



Map B4 Provincial Goal Camp No. 1 No Shooting Area (situate in MU 2-3).



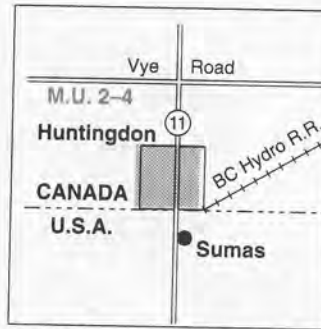
Map B5 Cultus Lake Shotguns with Shot Only Area (situate in MU 2-3). The discharge of firearms using a single projectile is prohibited. See also Map B6.



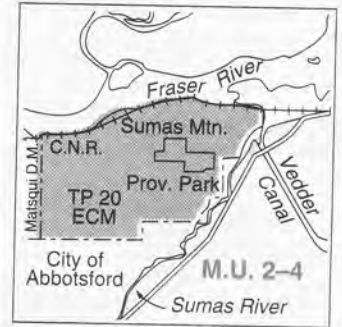
Map B6 Cultus Lake Seasonal No Shooting Area (situate in MU 2-3). The discharge of firearms is prohibited from Feb 1 to Sept 30.



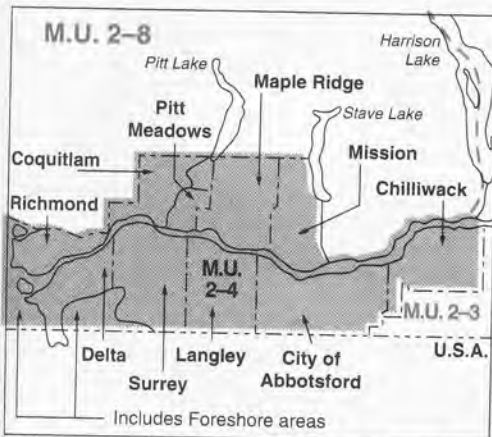
Map B7 Barnston Island Shotguns with Shot Only Area (situate in MU 2-4). The discharge of firearms using a single projectile is prohibited.



Map B8 Huntingdon No Shooting Area (situate in MU 2-4).

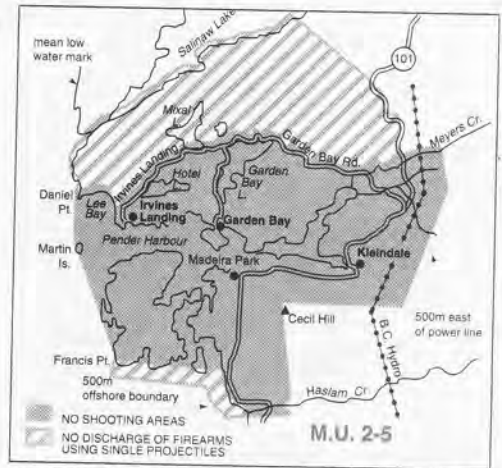


Map B9 Sumas Mountain No Shooting Area (situate in MU 2-4).

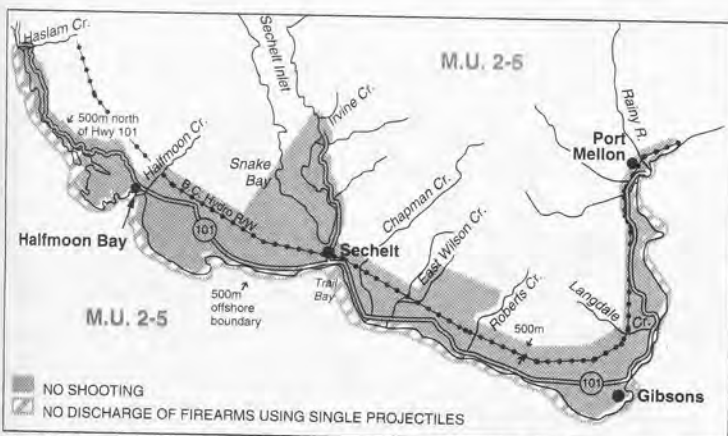


Map B10 Fraser Valley Special Licence Hunting Area (situate in MUs 2-4, 2-8). All persons hunting within those portions of MUs 2-4 and 2-8 known as the Municipalities of Richmond, Delta, Surrey (including offshore areas), Langley, City of Abbotsford, Chilliwack, Maple Ridge, Pitt Meadows, Mission, Coquitlam and Electoral Area A of the Central Fraser Valley Regional District (Sumas Mtn and Huntingdon) are required

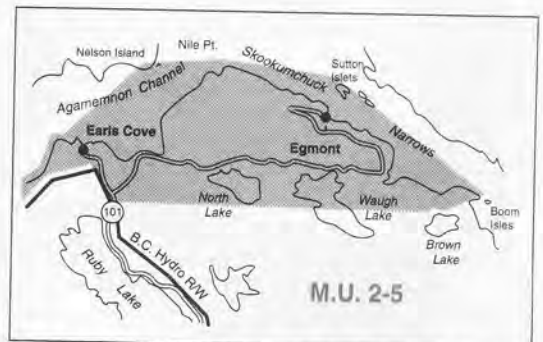
to purchase a Fraser Valley Special Area Hunting Licence (\$10.00) in addition to other Provincial licences and for hunting migratory game birds, the Migratory Bird Licence. Evidence of \$1,000,000.00 Public Liability and Property Damage insurance valid while in the field for the regular hunting season will be required. Hunters are reminded to obtain a Fraser Valley Special Licence Hunting Area Brochure prior to entering the field. The brochure provides notification of closures, hunting boundaries, etc., not shown in this synopsis.



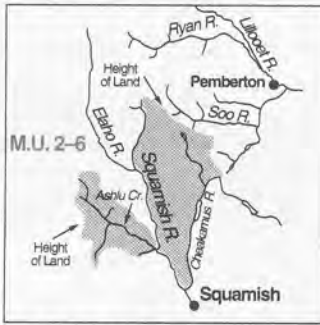
Map B11 Sechelt No Shooting Area and Shotguns with Shot Only Area (situate in MU 2-5).



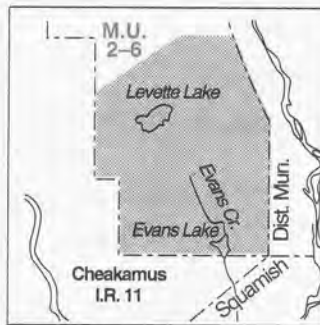
Map B12 Sechelt/Gibsons No Shooting Area and Shotguns with Shot Only Area (situate in MU 2-5).



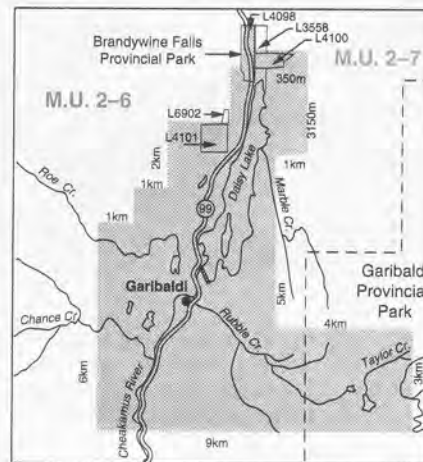
Map B13 Waugh Lake - Skookumchuck No Shooting Area (situate in MU 2-5).



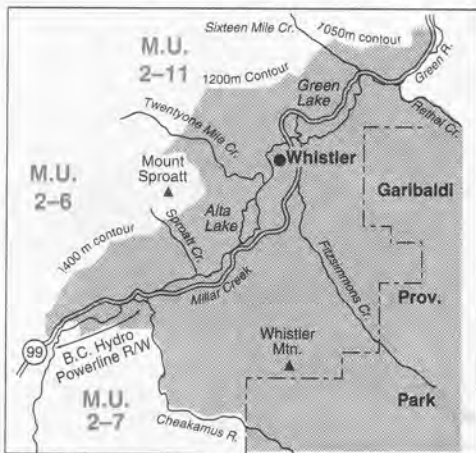
Map B14 Ashlu - Squamish Rivers Mountain Goat Closed Area (situate in MU 2-6).



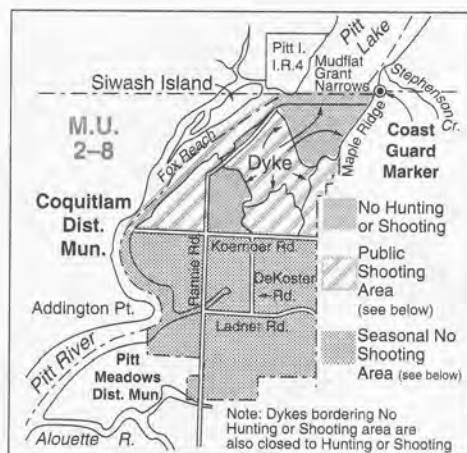
Map B15 Evans Lake No Shooting Area (situate in MU 2-6).



Map B16 Garibaldi Hazard Zone. No Hunting Area (situate in MUs 2-6 and 2-7).



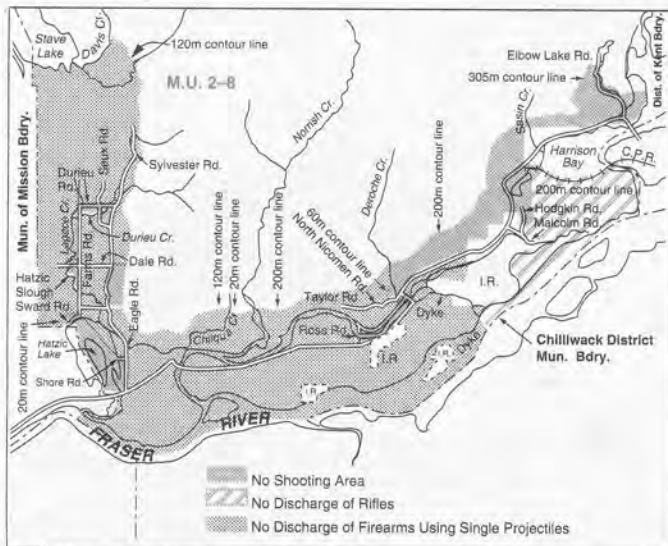
Map B17 Whistler No Shooting Area (situate in MUs 2-6, 2-7, 2-11).



Map B18 Pitt Wildlife Management Area (situate in MU 2-8). No Hunting or Shooting Area (year-round closure). Public Shooting Area: Shotguns with shot only. Hunting permitted on Saturdays, Sundays and Wednesdays from Oct 7 to Jan 21 only. Seasonal No Shooting Area: Shotguns with shot only from Sept 1 to Jan 31/96.



Map B19 Buntzen Lake No Shooting Area (situate in MU 2-8).



Map B20 Nicomen No Shooting Area, Shotguns with Shot Only Area (situate in MU 2-8).

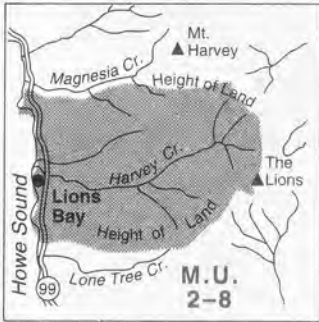


Map B21 Squamish No Shooting Area (situate in MU 2-8).

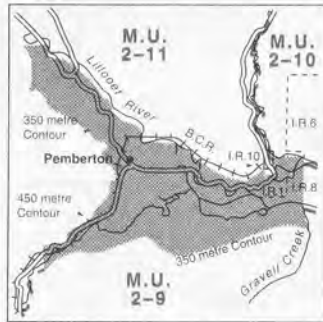


Map B22 Addington Marsh No shooting or Hunting Area (situate in MU 2-8).

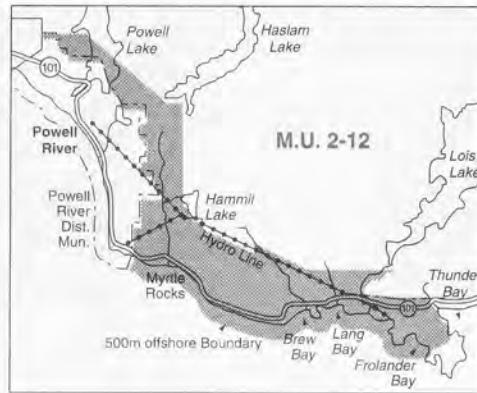
2



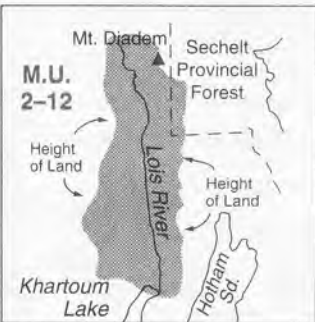
Map B23 Lion's Bay No Shooting Area (situate in MU 2-8).



Map B24 Pemberton Shotguns with Shot Only Area (situate in MU 2-9, 2-10, 2-11). The discharge of firearms using a single projectile is prohibited.



Map B25 Powell River Shotguns with Shot Only Area (situate in MU 2-12). The discharge of firearms using a single projectile is prohibited.



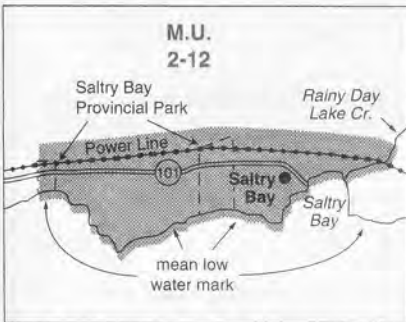
Map B26 Lois River Mountain Goat Closed Area (situate in MU 2-12)



Map B27 Goat Island Mountain Goat Closed Area (situate in MU 2-12).



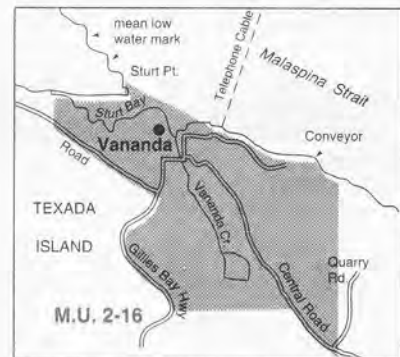
Map B28 Lund No Shooting Area and Savary Island Shotguns with Shot Only Area (situate in MU 2-12).



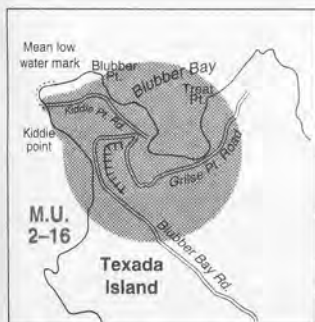
Map B29 Saltery Bay No Shooting Area (situate in MU 2-12).



Map B30 Keats Island (situate in MU 2-16). The discharge of rifles is prohibited.



Map B31 Vananda No Shooting Area (situate in MU 2-16).



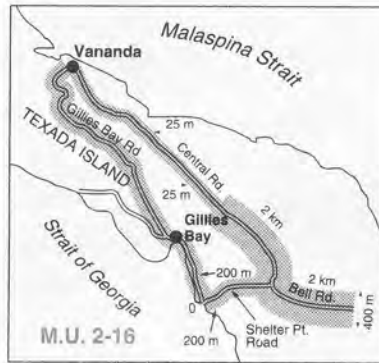
Map B32 Blubber Bay No Shooting Area (situate in MU 2-16).



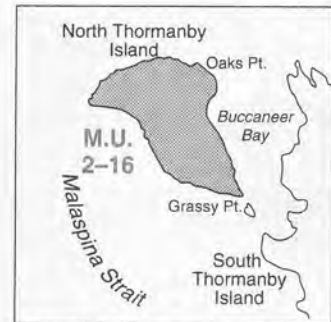
Map B33 Bowen Island No Shooting Area (situate in MU 2-16). Special Bow and Arrow Season for mule (black-tailed) deer (cross-bows prohibited). Bucks: Aug 26 to Dec 3; Jan 1 to Jan 14. Antlerless: Nov 4 to Dec 3; Jan 1 to Jan 14. Bag Limit: 3(2). On Bowen Island hunting is prohibited within 150 metres of any public highway, school building, school yard, public park, playground, church, workshop, place of business, dwelling or farm building.



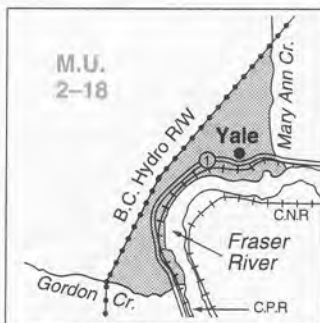
Map B34 Gillies Bay No Shooting Area (situate in MU 2-16).



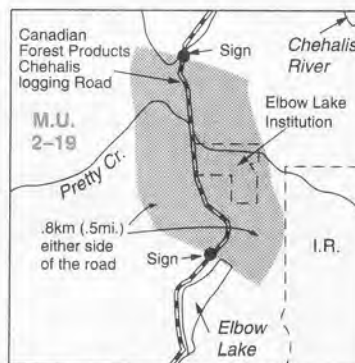
Map B35 Central Road/ Shelter Point Road No Shooting Area (situate in MU 2-16).



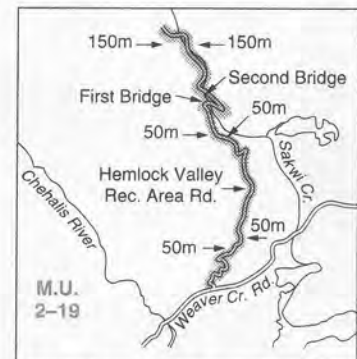
Map B36 North Thormanby Island No Shooting or Hunting Area (situate in MU 2-16).



Map B37 Yale No Shooting Area (situate in MU 2-18).



Map B38 Elbow Lake No Shooting Area (situate in MU 2-19).



Map B39 Hemlock Valley No Shooting Area (situate in MU 2-19).

Species	M.U.	Season Dates	Bag Limit	Notes	
MULE DEER (BLACK-TAILED)	2-4 to 2-8, 2-12 to 2-15, and 2-17, 2-19	Bucks Sept 10 - Dec 3	2	★ In those portions of MU 2-16 being Bowen Island and Texada Island, the bag limit for deer is 3(2). See Map B33 for special restrictions on Bowen Island. * Hunters must be under the age of 19.	
	2-2, 2-3, 2-9 to 2-11, 2-18	Bucks Sept 10 - Dec 10	2		
	2-16	★ Bucks Sept 10 - Dec 3	2		
	2-16	* Antlerless Oct 28 - Nov 3	2		
	2-16	Antlerless Nov 4 - Nov 19	1		
	Archery Only Season	2-2 to 2-19	Bucks Aug 26 - Sept 9		2
	Texada Island Only	2-16	Antlered or Antlerless Dec 4 - Jan 14		3(2)
MOUNTAIN GOAT	2-5	Sept 9 - Oct 9	1	See Maps B14, B26, B27	
	2-6, 2-7	Sept 9 - Sept 24	1		
	2-12 to 2-15	Sept 9 - Oct 22	1		
BLACK BEAR	2-3 to 2-17	Sept 9 - Dec 31	2		
	2-2, 2-18, 2-19	Apr 1/96 - June 15/96			
		Sept 9 - Dec 31	1		
		Apr 1/96 - June 15/96	1		
Archery Only Season:	2-3 to 2-17	Aug 26 - Sept 8	2		
	2-2, 2-18, 2-19	Aug 26 - Sept 8	1		
WOLF	2-5, 2-6, 2-11 to 2-16	Sept 1 - Mar 31	3		
COYOTE	2-2 to 2-19	Sept 1 - Mar 31	NBL		
RACCOON, SKUNK	2-2 to 2-19	Sept 1 - Mar 31	NBL		

Species	M.U.	Season Dates	Bag Limit	Notes
SNOWSHOE HARE	2-2 to 2-19	Aug 1 - Apr 30	10 (daily)	
BOBCAT	2-2 to 2-19	Nov 15 - Feb 15	5	
COUGAR	2-2 to 2-19	Nov 15 - Mar 31	2	
GROUSE BLUE, SPRUCE (FRANKLIN) AND RUFFED	2-2 to 2-19	Sept 9 - Dec 10	10(30)	
Archery Only Seasons	2-2 to 2-19	Aug 26 - Sept 9	10(30)	
PTARMIGAN	2-2, 2-3, 2-5 to 2-19	Sept 9 - Dec 10	5(15)	
Archery Only Seasons:	2-2, 2-3, 2-5 to 2-19	Aug 26 - Sept 9	5(15)	
DUCKS, COOTS, COMMON SNIPE	2-2 to 2-10, 2-12 to 2-19	Oct 7 - Jan 21		Please take note of the provincial daily bag limit for ducks on page 92. See special area maps. For ducks in MU 2-4, the daily aggregate bag limit on or after November 15 is 8 if 2 are Wigeon, and the possession limit is 16 if 4 are Wigeon.
Bag Limits:	2-11	Sept 20 - Dec 26	6(12)	
	Ducks Coots Common snipe		10(20) 10(20)	
BAND-TAILED PIGEONS		No open season.		
CANADA GEESE	2-2, 2-3, 2-5 to 2-10, and 2-12 to 2-19 ★2-4	Oct 7 - Jan 21/96 Oct 7 - Oct 29 Dec 2 - Jan 21/96 *Feb 10 - Mar 10/96	5(10) 5(10) 5(10) 5(10)	★Please take note of the provincial daily bag limit for geese on page 92. See special area maps. *Open only in MU 2-4, except within 400 metres of any dyke, in the Municipality of Delta. The 400 metre restriction does not apply to that portion of Delta known as Westham Island.
	2-11	Sept 20 - Dec 26	5(10)	
SNOW GEESE And ROSS' GEESE	2-4, 2-5	Oct 7 - Nov 26 Feb 11 - Mar 10	5(10) 5(10)	See the provincial daily bag limit for geese on page 92. See special area maps.
BLACK BRANT	2-4	Mar 1 - Mar 10/96	2(4)	Please take note of the provincial daily bag limit for geese on page 92. See special area map.
BOBWHITE QUAIL	2-4	Oct 7 - Nov 12	5(15)	
PHEASANT (COCKS ONLY)	2-4, 2-8	Oct 7 - Nov 12	2(6)	Hunting permitted from one-half hour before sunrise to one-half hour after sunset.

HUNT DUCKS, GEESE, PHEASANTS

Openings available in Lower Mainlands' finest club (27th year) offering full hunting season membership privileges on over 5000 acres of farmland in Delta, Surrey & Sumas Prairie.

(604) 589-2590

ASSOCIATED WILDLIFE PRESERVES

MORNING FLIGHT GUIDES



ACCOMPLISHED CALLER
CUSTOM BOATS
(SUNDEE) LABRADOR
REASONABLE RATES

COME HUNT THE LARGEST FLOCK OF WINTERING WATERFOWL IN CANADA

MICHAEL CROKEN
DELTA, BRITISH COLUMBIA
(604) 572-5530

BIG HORN TAXIDERMISTRY



"Under New Ownership"
Phone: (604) 590-2210

ARTISTIC QUALITY WORK
Fish - Game Heads - Rugs
Birds - And Fur Tanning

7115 - 126th Street
Surrey, B.C.

Ask for Rudy
"Over 25 Years of Experience" V3W 4A8

The Best in Steel

- 3 WATER TIGHT SEALS FOR ALL-WEATHER PERFORMANCE
- COPPER-COATED SHOT
- HIGH-OUTPUT PRIMER • HIGH VELOCITY



FEDERAL
Ammunition

STILLWATER SPORTS LTD.

4849 DELTA ST., DELTA, B.C.

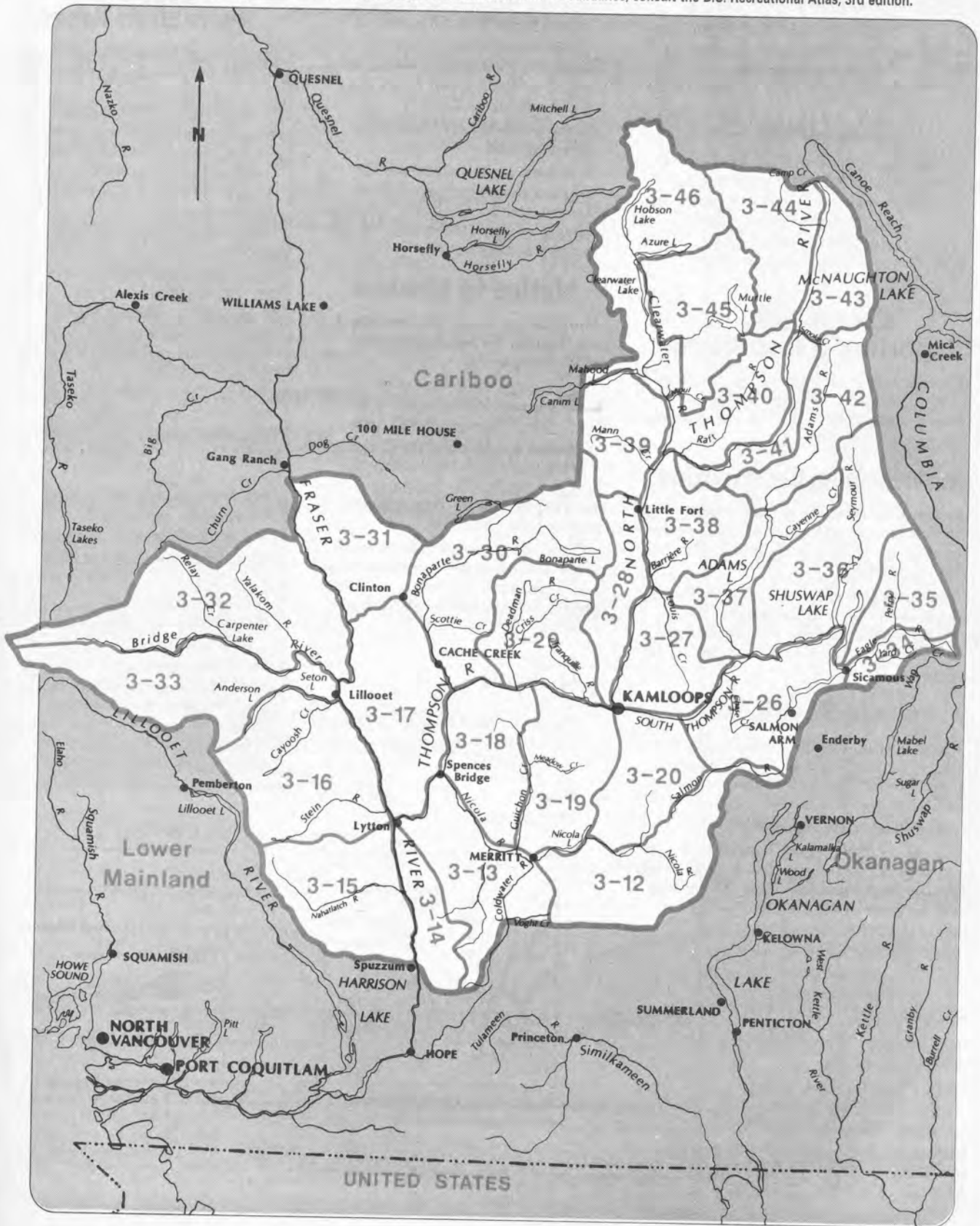
946-9933

Thompson-Nicola - Region 3 MANAGEMENT UNITS



Thompson-Nicola Open Seasons - See pages 38 - 39

These boundaries are approximate only. For a more precise definition of MU Boundaries, consult the B.C. Recreational Atlas, 3rd edition.



3

Limited Entry Hunting

LEH There are special restrictions for areas which support Limited Entry Hunting Seasons. See Limited Entry Hunting section on page 10.

Bag Limits

Deer: The aggregate bag limit for deer in Thompson-Nicola is 3. The bag limit for mule (black-tailed) deer is 2, but only one may be a buck. Antlerless mule (black-tailed) deer are under Limited Entry Hunting only. The bag limit for white-tailed deer is 1.

Compulsory Reporting & Inspection

All grizzly bears, mountain sheep, mountain goat and cougar must be taken to a B.C. Environment office for inspection. For reporting information, see page 94.

Snowmobile Restrictions

The use of snowmobiles to hunt wildlife, transport wildlife or transport hunters to or from the location of wildlife is prohibited in MUs 3-28, 3-45 and 3-46.

An authorized trapper is exempt from this restriction with respect to the trapping of furbearing animals. The use of snowmobiles is restricted in the Chappell Creek area in MU 3-44. See Map C21.

Vehicle Restrictions

1. The operation of motor vehicles is prohibited or restricted in the following areas. Contact BC Environment in Kamloops for details.

- Lac du Bois - Dewdrop in MU 3-29.
- Watersheds of Miledge, Chappell and Lempriere Creeks above 1700 m in MU 3-44 between June 1 and November 30. See Map C20.
- Above the 1920 m elevation in MU 3-32 in the following areas:
 - China Head Mountain (excluding the Yalakom-Big Bar Road)
 - Nine Mile Ridge
 - Red Mountain - French Mountain
 - Hogback Mountain
 - Spruce Lake Closed Area in MU 3-32. See Map C15.
 - Porcupine Ridge. See Map C10.
 - Bare Lake Recreation Trail Area. See Map C11.

2. The operation of all motor vehicles to hunt wildlife, transport wildlife, transport equipment

and supplies which are intended for or in support of hunting, or transport hunters to and from the location of wildlife is prohibited:

- above the 1500 metre elevation on and about the Scarped Range east of Botaine Creek in MU 3-17.
- in the watershed of Clinton Creek (See Map C12).
- Information signs are posted at the points of closure for the benefit of hunters - but it is the hunter's responsibility to recognize the closures whether a sign is in place or not.

Notice to Hunters

No Shooting Areas: Hunters should note Highway No Shooting Areas as outlined on page 93.

Hunting and the discharge of firearms are prohibited in MU 3-45 (Murtle Lake Nature Conservancy Area).

Hunting, trapping and the discharge of firearms are prohibited within the Tunkwa Lake Wildlife Sanctuary. The area designated is the largest island in Tunkwa Lake (MU 3-18).

Please note that white-tailed deer are present throughout the Thompson-Nicola Sub-Region and a separate species licence is required. Be sure of the species before you shoot.

Parks and Recreation Areas

In keeping with Section 29 of the Park and Recreation Area Regulations, the following Parks and Recreation Areas are only open to the discharge of firearms, bows and crossbows from September 20 to April 15 during a lawful game hunting season:

Cinnemousun Narrows Park (MUs 3-26, 3-36)

Niskonlith Lake Park (MU 3-27)

Roderick Haig-Brown Park (MU 3-37) See Map C18.

Shuswap Lake Marine Park (MUs 3-36, 3-26)

Spahats Creek Park (MU 3-40) See Map C19.

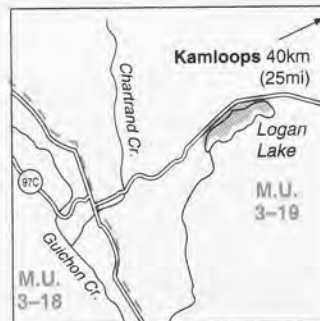
Stake-McConnell (MU 3-19)

Wells Gray Park (MU 3-46); Open to the discharge of firearms from September 20 to May 31 during a lawful game hunting season.

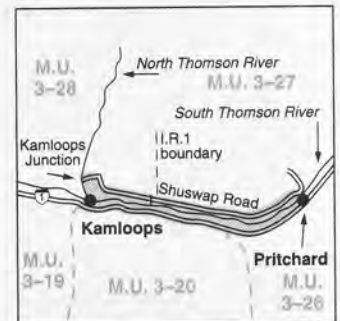
Wells Gray Recreation Area: Flour Mills (MU 3-46), Clearwater River (MU 3-46)

McAndrew Lake (MU3-44).

Parks and Recreation Areas not listed above are closed to hunting and closed to the discharge of firearms, bows and crossbows. Park roads are also closed to the discharge of firearms, bows and crossbows within 400 metres of the centre line.



Map C1 Logan Lake No Shooting Area (situate in MU 3-19).



Map C2 Kamloops No Shooting or Hunting Area (situate in MUs 3-19, 3-20, 3-26, 3-27 and 3-28).

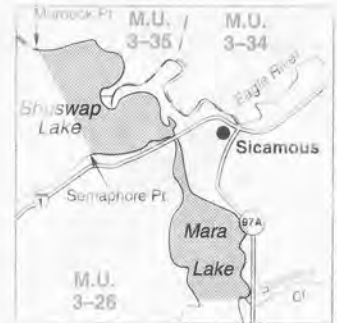
SPECIAL OFFER!

PLACE
STAMP
HERE



Canadian Outdoor Publications, Inc.

140 Avenue F North
Saskatoon, SK S7L 1V8



Map C5 Sicamous No Shooting or Hunting Area (situate in MU 3-26)



Map C9 Tranquille Wildlife Management Area No Shooting or Hunting Area (situate in MU 3-29)

PLACE
STAMP
HERE

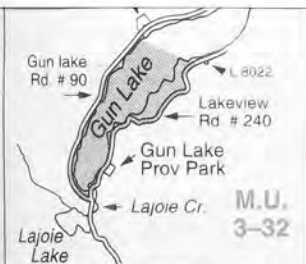


Canadian Outdoor Publications, Inc.

140 Avenue F North
Saskatoon, SK S7L 1V8



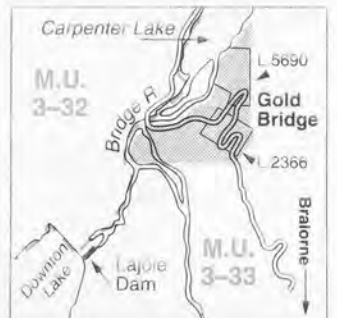
Map C13 Gun Lake Special Area (situate in MU 3-32) The opening date for antlered mule (black-tailed) deer and white-tailed deer bucks is Sept 10. See No Shooting Area, Map C14.



Map C14 Gun Lake No Shooting Area (situate in MU 3-32).



Map C15 Spruce Lake Vehicle Closed Area (situate in MU 3-32). Closed from June 1 to Nov 30 to the operation of all motor vehicles. Roads shown as dashed lines open year-round.

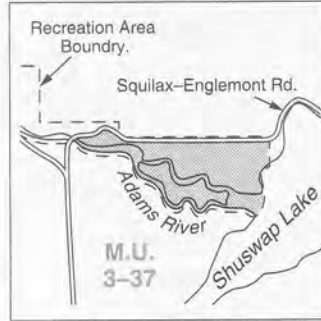


Map C16 Gold Bridge No Shooting Area (situate in MU 3-33).

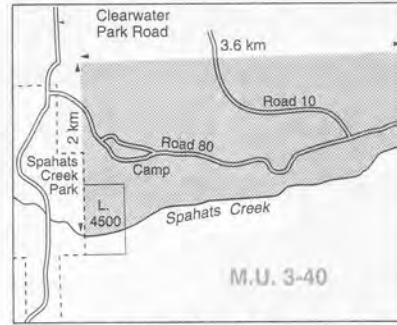
3



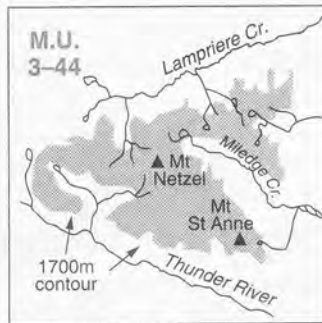
Map C17 Bralorne No Shooting Area (situate in MU 3-33).



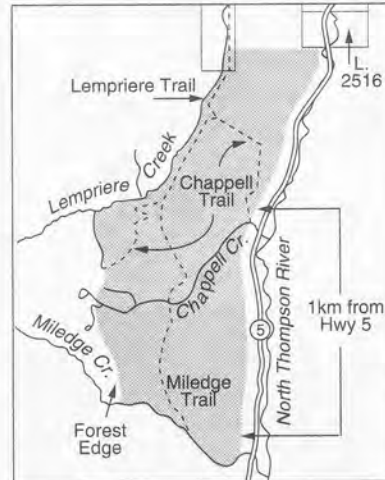
Map C18 Roderick Haig-Brown Recreation Area No Shooting or Hunting Area (situate in MU 3-37).



Map C19 Spahats Creek Camp No Shooting or Hunting Area (situate in MU 3-40).



Map C20 Mount Netzel and Mount St. Anne Motor Vehicle Closed Area (situate in MU 3-44) above 1700m elevation between June 1 and Nov 30.



Map C21 Chappell Creek Restricted Area Feb 20 to May 31 (situate in MU 3-44) except on designated trails only.

3

Species	M.U.	Season Dates	Bag Limit	Notes
MULE DEER (BLACK-TAILED)	3-12 to 3-20, and 3-26 to 3-44	Bucks: Sept 10 - Oct 31	1	★See Map C13 *Open only for bucks with 4 or more points (tines) above the brow tine area on one antler. See tine definition on Page 90. The antlers must accompany the species licence. ●Open only for bull moose having no more than two points (tines) on one antler, regardless of the other antler. Antlers must accompany the species licence. Successful hunters of any bull moose must submit a tooth and kill information. See Compulsory Reporting and Inspection on page 94.
	3-46	Bucks: Sept 20 - Oct 31	1	
	3-12 to 3-20, and 3-26 to 3-44, and 3-46	*Bucks: Nov 1 - Dec 10	1	
	3-15, 3-16, and 3-32, 3-33	★*Bucks: Sept 1 - Sept 9	1	
	Regional bag limit			
WHITE-TAILED DEER	3-12 to 3-20, and 3-26 to 3-44	Bucks: Sept 10 - Dec 10	1	
	3-46	Bucks: Sept 20 - Dec 10	1	
MOOSE (BULLS ONLY)	3-12 to 3-20, and 3-26, 3-27, and ●3-29 to 3-44, 3-46	Oct 15 - Oct 31	1	
	●3-28	Oct 15 - Oct 20	1	
BIGHORN MOUNTAIN SHEEP (RAMS ONLY)	3-17	Full curl or greater Sept 10 - Oct 20	1	
	3-31, 3-32	3/4 curl or greater Sept 10 - Oct 20	1	

Species	M.U.	Season Dates	Bag Limit	Notes
BLACK BEAR	3-12 to 3-20, and 3-26 to 3-41, and 3-43, 3-44 3-42 3-46	Sept 10 - Dec 15 & Apr 1/96 - June 15/96 Sept 10 - Dec 15 Sept 20 - Dec 15 & Apr 1/96 - June 15/96	2 2 2	
Archery Only Season	3-42	Apr 1/96 - June 15/96	2	
WOLF	3-12 to 3-20, and 3-26 to 3-44	Sept 10 - Mar 31/96	3	
COYOTE	3-12 to 3-20, and 3-26 to 3-44	Oct 15 - Mar 31/96	NBL	
COUGAR	3-12 to 3-20, and 3-26 to 3-44	Nov 15 - Mar 31/96	2	
BOBCAT	3-12 to 3-20, and 3-26 to 3-44	Nov 15 - Feb 15/96	1	
LYNX	3-12 to 3-20, and 3-26 to 3-44	Nov 15 - Feb 15/96	1	
RACCOON	3-12 to 3-20, and 3-26 to 3-44	Aug 1 - Apr 30/96	NBL	
SNOWSHOE HARE	3-12 to 3-20, and 3-26 to 3-44	Aug 1 - Apr 30/96	10 (daily)	
COLUMBIAN GROUND SQUIRREL	3-12 to 3-20, and 3-26 to 3-44	No Closed Season	NBL	The open season for Columbian Ground Squirrel is restricted to private land only. Hunters must obtain permission from landowners before hunting on private land.
CHUKAR PARTRIDGE	3-12 to 3-20, and 3-26 to 3-44	Oct 1 - Nov 30	5(15)	
GRAY PARTRIDGE (Hungarian)	3-12 to 3-20, and 3-26 to 3-44	Oct 1 - Nov 30	3(9)	
GROUSE BLUE, SPRUCE (FRANKLIN) AND RUFFED	3-12 to 3-20, and 3-26 to 3-44 3-46	Sept 10 - Nov 30 Sept 20 - Nov 30	5 of each(15 of each) 5 of each(15 of each)	The daily aggregate bag limit for Grouse (Blue, Spruce (Franklin), Ruffed and Sharp-tailed) is fifteen (15).
SHARP-TAILED GROUSE	3-31	Sept 10 - Nov 30	5(10)	
PTARMIGAN	3-12 to 3-20, and 3-26 to 3-44	Sept 1 - Nov 30	5(15)	
DUCKS, COOTS, WHITE-FRONTED GEESE, SNOW GEESE, ROSS' GEESE, CANADA GEESE, COMMON SNIPE	3-30, 3-31 3-12 to 3-20, 3-26 to 3-29, and 3-32 to 3-44 Bag Limits:	Sept 15 - Dec 15 Sept 20 - Dec 26	Ducks: 6(12) Coots: 10(20) White-fronted geese: 5(10) Snow geese 5(10) Ross' geese: 5(10) Canada geese: 5(10) Common snipe: 10(20)	Please take note of the provincial daily bag limits for geese and ducks on page 92.
BAND-TAILED PIGEONS		No open season.		
MOURNING DOVES	3-12 to 3-20, and 3-26 to 3-44	Sept 1 - Sept 30	5(10)	Hunting of pheasant is permitted only between the hours of 8 a.m. and 4 p.m.
PHEASANT (COCKS ONLY)	3-12 to 3-20, and 3-26 to 3-44	Oct 1 - Nov 15	2(6)	

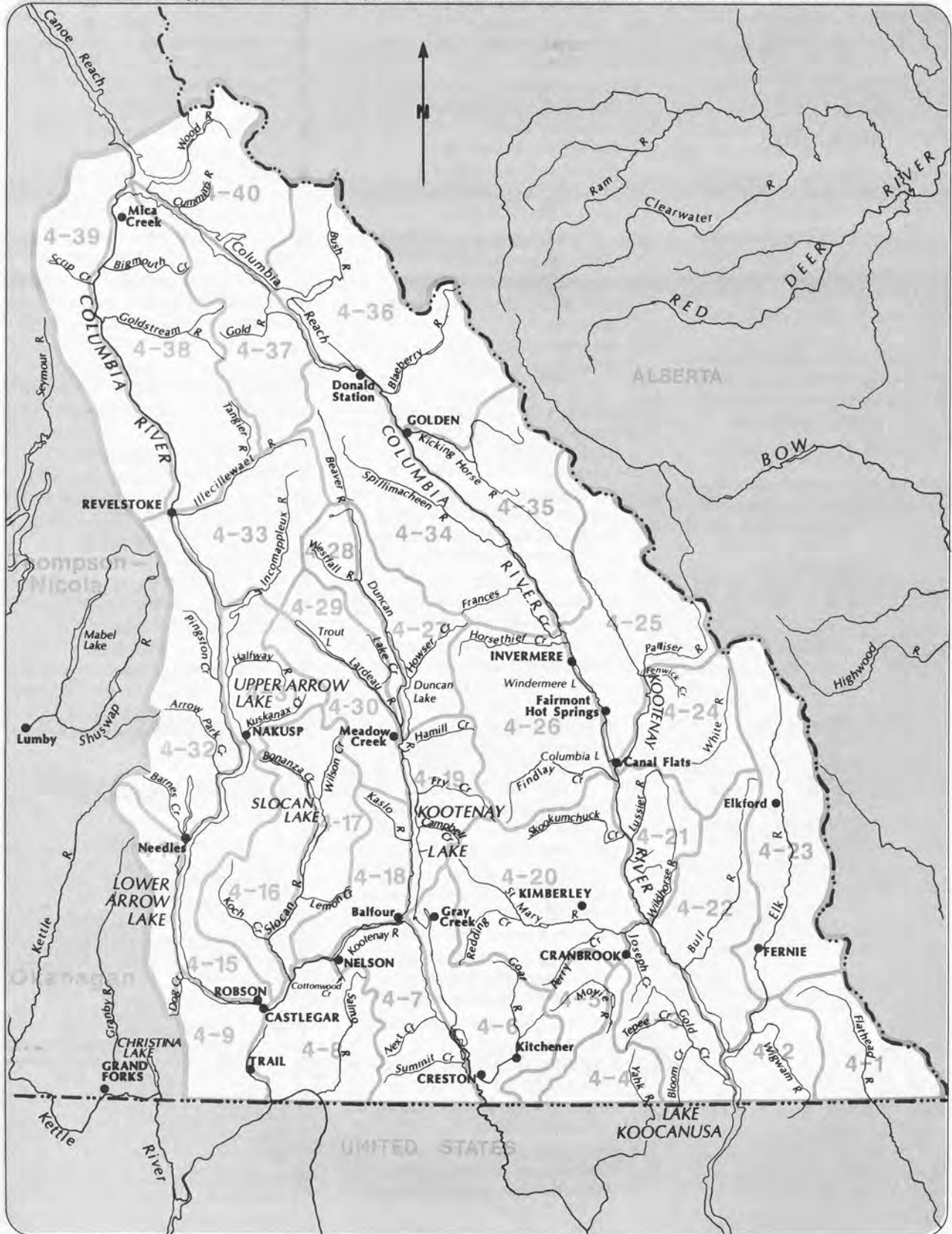
3

Kootenay-Region 4 MANAGEMENT UNITS



Kootenay Open Seasons - See pages 48 - 50

These boundaries are approximate only. For a more precise definition of MU Boundaries, consult the B.C. Recreational Atlas, 3rd edition.



4

Limited Entry Hunting

LEH There are special restrictions for areas which support Limited Entry Hunting Seasons. See Limited Entry Hunting section on page 10.

Bag Limits

Deer: The aggregate bag limit in the Kootenay Region is two (2) deer. The bag limit for mule (black-tailed) deer is one (1). The bag limit for white-tailed deer in MUs 4-1 to 4-5, 4-20 to 4-26, 4-34 to 4-37 and 4-40 is one (1). The bag limit for white-tailed deer in MUs 4-6 to 4-9, 4-14 to 4-19, 4-27 to 4-33, 4-38 and 4-39 is two (2).

Moose and Elk: The aggregate bag limit for moose and elk is one (1).

Grouse: The daily aggregate bag limit for grouse (blue, spruce (Franklin), and ruffed) is five (5).

Cougar: The regional bag limit in the Kootenay Region for cougar is one (1).

Black Bear: The annual bag limit in the Kootenay Region for Black Bear is two (2).

Compulsory Reporting & Inspection

All grizzly bears, mountain sheep, mountain goat and cougar must be taken to a B.C. Environment office for inspection. For reporting information, see page 94.

Vehicle Restrictions

There are a number of restrictions and prohibitions in this Region.

- ★ All Motor Vehicles.
- ◆ All Motor Vehicles to hunt, transport wildlife, transport equipment and supplies which are intended for or in support of hunting, or to transport hunters to or from the location of wildlife (except between Mar 1-31 and July 1-Aug 31) Trappers are exempt.

- ✳ The use of snowmobiles to hunt, to transport wildlife, or to transport hunters to or from the location of wildlife, is prohibited in the entire Kootenay Region.

Information signs are posted at the points of closure for road and vehicle restrictions. These signs are for the benefit of hunters but it is the hunters' responsibility to recognize closures whether a sign is in place or not. Contact local BC Environment offices for details.

✳ ALL MUs: Trappers are exempt while trapping

MU 4-1

- ★ McDougall Wildlife Sanctuary. See Map D1
- ◆ Akamina and Kishinena Creek watersheds upstream from the 94 km marker on the Akamina/Kishinena Road.
- ◆ Middlepass Creek watershed
- ◆ Sage Creek watershed from 2.5 km upstream of Roche Creek

MU 4-2

- ★ Galton Range (Map D2)
- ★ Wigwam Flats-Mt. Broadwood/Sportsman Ridge (Map D3)
- ◆ Windfall Creek watershed upstream of Lodgepole Creek

MU 4-3

- ◆ Bloom Creek watershed upstream from 49.2 km on the Bloom Creek Road and 52.3 km on the Larch Creek Road
- ◆ Caven Creek watershed upstream from 46 km on the Lower Caven Creek Road and 45.3 km on the Upper Caven Creek Road
- ◆ Haller Creek/Cherry Lake watershed upstream of the junction of the Cherry Lake Main Road with the Haller Creek Main Road (on the Cherry Lake Main Road) and upstream from 42.2 km on the Haller Creek Main Road
- ◆ Jake Creek watershed upstream 0.2 km from the junction of Teepee Creek and the East Yahk River Road on the East Yahk River Road
- ◆ Purcell Creek watershed upstream of the Linklater Creek Bypass Road
- ◆ Teepee Creek southerly watershed between Jim Creek and Gold Creek and the westerly watershed of Gold Creek between Teepee Creek and the intersection of Gold Creek with the southerly boundary of Lot 8282

MU 4-4

- ★ Lower Cotton Tie Area (Map D6)
- ◆ Yahk River watershed upstream of Norge Creek
- ◆ Sundown Creek westerly watershed and watershed of Stone Creek between the Gas Pipeline and the 1310 metre contour
- ◆ the northerly watershed above Hawkins Creek Road west of an unnamed stream flowing southwesterly into Hawkins Creek from Mt. Mahon approximately 2 km north-

west of the confluence of Canuck Creek and Hawkins Creek

MU 4-5

- ◆ Irishman Creek watershed upstream 0.7 km from Hwy 3/95
- ★ Elizabeth Lake (Map D4)

MU 4-6

- ◆ Leadville Creek watershed upstream of 8 km on the Leadville Creek Road
- ◆ watersheds of 4 unnamed creeks (upstream of the Sanca Creek Road) flowing south into Sanca Creek from Sherman Mtn.
- ◆ Pilot Peninsula Forest Service Road beyond the intersection with branch 5 road; and on branch 2 road starting at the 2 km point.
- ◆ North Basin Creek watershed in the Skelly Creek watershed upstream of the 1500 m (4900 ft) contour

MU 4-7

- ◆ Topaz Creek watershed upstream of Midgley Mountain Road at the 1425 m (4700 ft) elevation

MU 4-8

- ◆ Blizzard Mountain Road (and all side roads) from its intersection with Nine Mile Creek Road (Fruitvale side only).

MU 4-9

- ◆ the watersheds of Malde, Goodeve, Morris and Shepard Creeks
- ◆ Tiger Creek watershed upstream of the Gopher Creek Crossing

MU 4-15

- ◆ the watershed of Rialto Creek upstream of kilometre 7 on the Keenlyside Dam haul road
- ◆ Deer Creek Road (both East Fork and West Fork) from approximately 8.8 km point (on each).

MU 4-18

- ★ Marsden Face/Grohman Creek (Map D16)
- ◆ the watersheds of Smallwood & Garrity Creeks from a point 20 metres southeast of the intersection of the Smallwood Creek and Garrity Creek roads
- ◆ Kokanee Creek Road between northern boundary of L 11144 and southerly boundary of Kokanee Glacier Park (closed Apr 1 to June 30)

MU 4-20

- ◆ Baribeau Creek watershed upstream from 0.1 km on the Baribeau Creek Road
- ◆ the watershed of Bradford Creek
- ◆ the watershed of Patrick Creek flowing into Dewar Creek between Mt. Patrick and Mt. Manson upstream of the Dewar Creek access road
- ◆ the watershed of Skookumchuck Creek upstream from a point downstream 1 kilometre from its confluence with Greenland Creek

- ◆ the watershed of Copper Creek upstream of the Skookumchuck Forest Access Road crossing
- ◆ the watershed of Buhl Creek from 0.5 kilometre upstream of the Skookumchuck Creek Bridge crossing near the confluence of Buhl Creek with Skookumchuck Creek

MU 4-21

- ◆ the watershed of the easterly headwaters of Coyote Creek
- ★ Premier Ridge (Map D20) from Dec 11 to April 30

MU 4-22

- ★ Powerplant area (Map D25)
- ★ the Pickering Hills and Sheep Mtn. areas shown on Maps D23 and D24
- ★ the watershed of North Galbraith Creek and of that portion of the watershed of Galbraith Creek south and east of their confluence
- ◆ the watershed of Big Tower, Little Tower, Swanson Creek and Haynes Creeks
- ◆ the watershed of Iron Creek
- ◆ the watershed of Burton Creek
- ◆ the watershed of McDermid Creek
- ◆ the watershed of Dibble Creek upstream of the Bull River Forestry Access Road crossing
- ◆ the watersheds of Little Sand Creek above the Galloway Road and of Big Sand Creek upstream of its confluence with Whimpster Creek
- ◆ the watershed of Quinn Creek upstream of its confluence with Alpine Creek, including the watershed of Alpine Creek
- ◆ the watershed of Tunnel Creek upstream of Highway #3

MU 4-23

- ★ Chauncey-Todhunter area (Map D28)
- ★ Ridgemont area (Map D31)
- ★ Grave Prairie area (Map D32)
- ★ Corbin Creek (Map D33)
- ★ Weigert Creek (except snowmobiles) (Map D27)
- ★ Upper Elk Valley/Fording River (except snowmobiles) (Map D29)
- ◆ the watershed of Alexander Creek upstream of a point 100 metres south of an unnamed stream flowing westerly into Alexander Creek from Mt. Domke

MU 4-24

- ★ (except for authorized industrial purposes or trappers) that portion of the Mutton Creek watershed upstream of the westerly boundary of Whiteswan Lake Provincial Park
- ◆ Blackfoot Creek watershed upstream from 38 km on the Blackfoot Creek Road
- ◆ Fenwick Creek watershed upstream from 50 km on the Fenwick Creek Road
- ◆ Elk Creek watershed upstream from 43.6 km on the Elk Creek Road

- ◆ the watershed of Nilksuka Creek upstream of the North White River haul road
- ◆ Grave Creek watershed upstream from 48 km on the Main Grave Creek Road
- ◆ the watershed of Nine Mile Creek upstream of 1300 metre elevation
- ◆ the watershed of the middle fork of White River upstream of the first bridge crossing

MU 4-25

- ★ Stoddart Creek area (Map D36)
- ★ Columbia Lake area (Map D42)
- ◆ Albert River watershed upstream from 52.5 km on the Albert River Road
- ◆ Cross River watershed upstream from 20.4 km on the Cross River Road
- ◆ the watershed of Pedley Creek
- ◆ North fork of Dry Creek watershed upstream from 19.6 km on Dry Creek Road
- ◆ Madias Creek watershed above 1100m (3600 ft) elevation
- ◆ Tatley Creek watershed above 1100m (3600 ft) elevation

MU 4-26

- ★ that portion of the watershed of Goldie Creek upstream of 1525 metre elevation
- ★ Dutch Creek-Findlay Flats. See Map D44
- ◆ the watershed of Brewer Creek upstream of and including the watershed of Thorald Creek
- ◆ the watershed of Lavington Creek upstream of 1100 metre elevation
- ◆ the watershed of Dutch Creek upstream of its confluence with Whitetail Creek

MU 4-30

- ★ the Duncan-Lardeau area shown on Map D45

MU 4-32

- ◆ the watershed of Barnes Creek upstream of the 30 kilometre marker

MU 4-35

- ◆ the watersheds of Moose Creek, Dainard Creek, Ice River, and the Beaverfoot River upstream of its confluence with Ice River

MU 4-38

- ◆ the watershed of Downie Creek upstream of Highway #23

Notice to Hunters

•Creston Archery Season Special Area for either sex white-tailed deer - See Map D8.

•Holders of a "Cow or Calf only" or "Calf Only" elk Limited Entry Hunting authorization are prohibited from taking any other elk in Region 4.

•No Shooting Areas: Please take note of the Highway No Shooting Areas as outlined on page 93.

•Columbia Lake Park (MU 4-25) is closed to hunting. Hunters are permitted to carry firearms or bows only when in transit to an open area outside the park between September 10 and June 15.

•Hunters are requested to avoid shooting collared bobcats. See Collared Wildlife section on page 91.

Parks and Recreation Areas

Hunters should note that big game seasons in most parks are under Limited Entry Hunting restrictions. Consult the current Limited Entry Hunting Synopsis for map details. In keeping with Section 29 of the Park and Recreation Area Regulations, the following Parks and Recreation Areas are only open to the discharge of firearms, bows and crossbows from September 10 to June 15 during a lawful game hunting season:

Akamina-Kishinena Recreation Area (MU 4-1)

Bugaboo Glacier Park (MU 4-34)

Bugaboo Alpine Recreation Area (MUs 4-27, 4-34)

Elk Lakes Park (MU 4-23)

Elk Lakes Recreation Area (MU 4-23)

Elk Valley Park (MU 4-23)

Fry Creek Canyon Recreation Area (MU 4-19)

Hamber Park (MU 4-40)

Kikomun Creek Park (MU 4-22)

Marl Creek Park (MU 4-36)

McDonald Creek Park (MU 4-32). Open only on west side

Mount Assiniboine Park (MU 4-25).

All persons using horses in this park are required to obtain a Letter of Authority from the E. Kootenay District Park office, Box 118, Wasa, B.C. (Ph. 422-3212). See Map D38.

Nancy Greene Recreation Area (MU 4-9)

Pilot Bay Park (MU 4-6)
Premier Lake Park (MU 4-21).
Purcell Wilderness Conservancy (MUs 4-19, 4-20, 4-26). The Purcell Wilderness Conservancy (B.C. Parks) is closed to the use of snowmobiles and motor vehicles.

St. Mary's Alpine Park (MU 4-20)
Top of the World Park (MU 4-21, 4-22)
 Camping and the use of horses in that portion of the park in the Galbraith and North Galbraith Creek drainage is prohibited.

Valhalla Park (MU 4-16)
Whiteswan Lake Park (MU 4-24)

Kokanee Glacier Park and Kokanee Glacier Recreation Area (MUs 4-17, 4-18) are only open to the discharge of firearms from November 1 to November 30 during a lawful game hunting season.

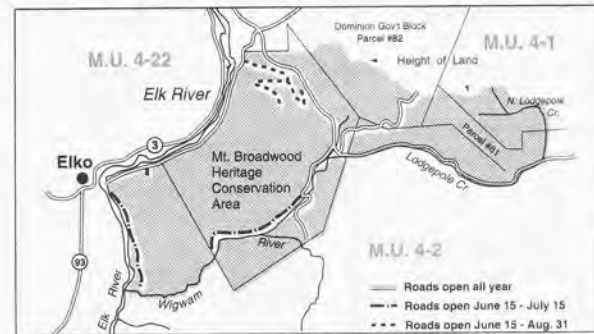
Parks and recreation areas not listed above are closed to the discharge of firearms, bows and crossbows.



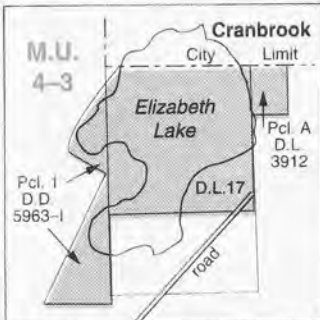
Map D1 McDougall Wildlife Sanctuary (situate in MU 4-1). No hunting, trapping or discharge of firearms or operation of motor vehicles.



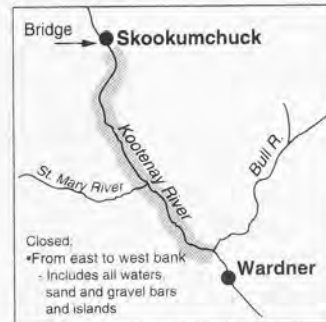
Map D2 Galton Range Vehicle Closed Area (situate in MU 4-2). Closed year-round to the operation of all vehicles. Road shown in white open year-round.



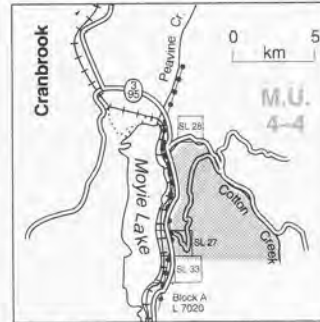
Map D3 Wiggam Flats - Mt. Broadwood/Sportsman Ridge Vehicle Closed Area (situate in MU 4-2). Closed year-round to the operation of all vehicles. Highlighted roads open as noted on the map.



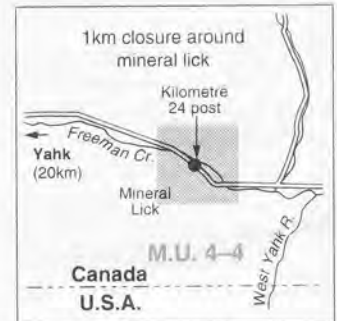
Map D4 Elizabeth Lake No Hunting, No Shooting, No Trapping Area, No Motorized Vehicles (situate in MU 4-3).



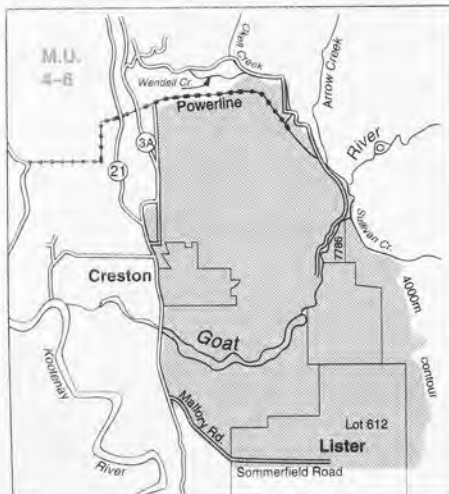
Map D5 Kootenay River Canada Goose Closed Area (situate in MUs 4-3, 4-20, 4-21, 4-22).



Map D6 Lower Cotton Tie Vehicle Closed Area (situate in MU 4-4).



Map D7 Freeman Creek No Hunting Area (situate in MU 4-4).



Map D8 Creston Archery Season Special Area for either sex white-tailed deer (situate in MU 4-6). Bow and arrow only season from Dec 1 to Dec 31.



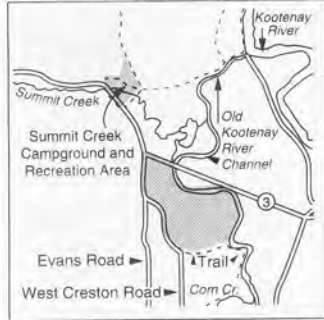
Map D9 Crawford Bay Shotgun with Shot Only Area (situate in MU 4-6)



Map D10 Creston Elk Bow and Arrow Only Area (situate in MU 4-6)



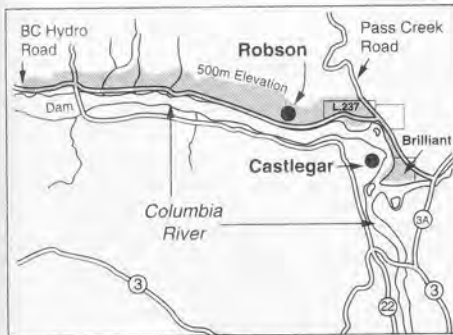
Map D11 Shaw Creek Wildlife Sanctuary (situate in MU 4-7). No hunting, trapping or discharge of firearms.



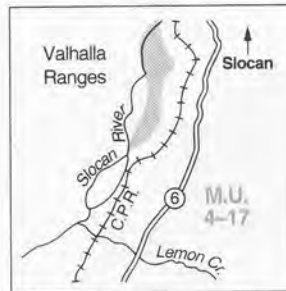
Map D12 Summit Creek Campground and Recreation Area and Corn Creek Marsh No Hunting Areas (situate in MU 4-7).



Map D13 Selkirk No Shooting Area (situate in MUs 4-7, 4-8). Watch for mountain caribou. Incorporates Stagleap Park.



Map D14 Robson No Shooting Area. (situate in MU 4-15)



Map D15 Water Clough Wildlife Management Area No Shooting or Hunting Area (situate in MU 4-17).

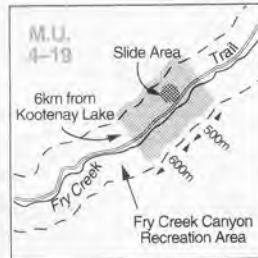


Map D16 Marsden Face/Grohman Creek Vehicle Closed Area (situate in MU 4-18).

4



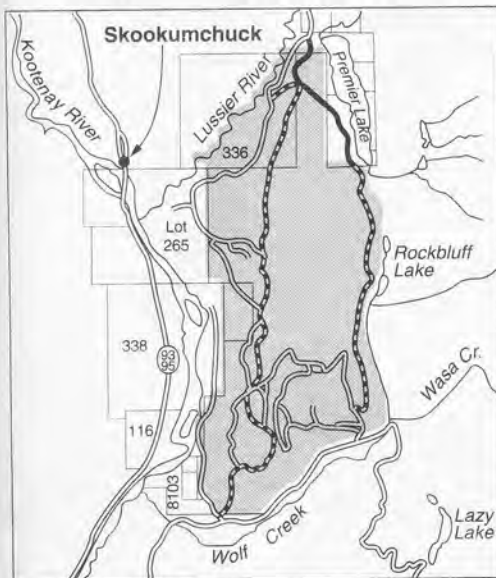
Map D17 Argenta Marsh Wildlife Management Area No Shooting or Hunting Area (situate in MU 4-19).



Map D18 Fry Creek No Shooting Area (situate in MU 4-19).



Map D19 Skookumchuck Pulp Mill No Shooting Area (situate in MU 4-20).



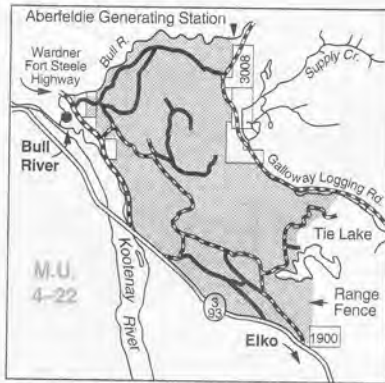
Map D20 Premier Ridge Vehicle Restricted Area (situate in MU 4-21). Roads shown as dashed lines are open May 1 to Dec 10, and roads shown as solid lines are open year-round.



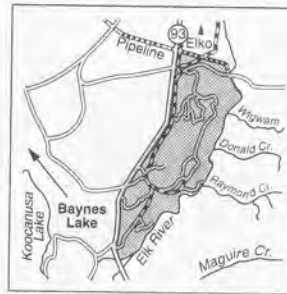
Map D21 Cherry Creek/ Bummers Flats Motor Vehicle Restricted Area. Roads shown as dashed or double lines are open year round (situate in MUs 4-20, 4-21)



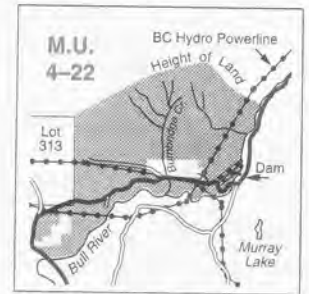
Map D22 Wasa Slough Wildlife Sanctuary (situate in MU 4-21). No hunting, trapping or discharge of firearms.



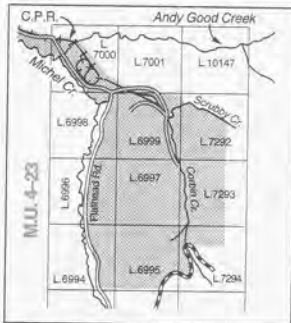
Map D23 Pickering Hills Vehicle Closed Area (situate in MU 4-22).



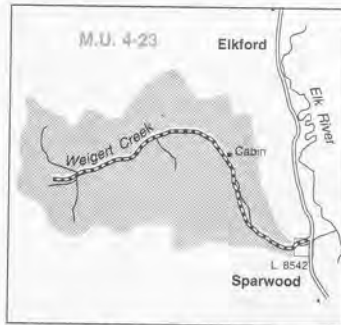
Map D24 Sheep Mountain Vehicle Restricted Area (situate in MU 4-22). Dashed roads are open year-round.



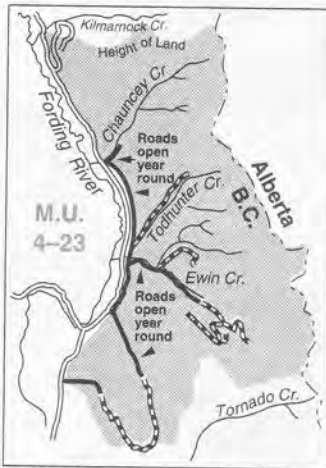
Map D25 Powerplant Vehicle Restricted Area (situate in MU 4-22). Closed year-round to the operation of all vehicles. Roads shown as solid lines are open year-round; roads shown as dashed lines are open May 1 to Dec 10.



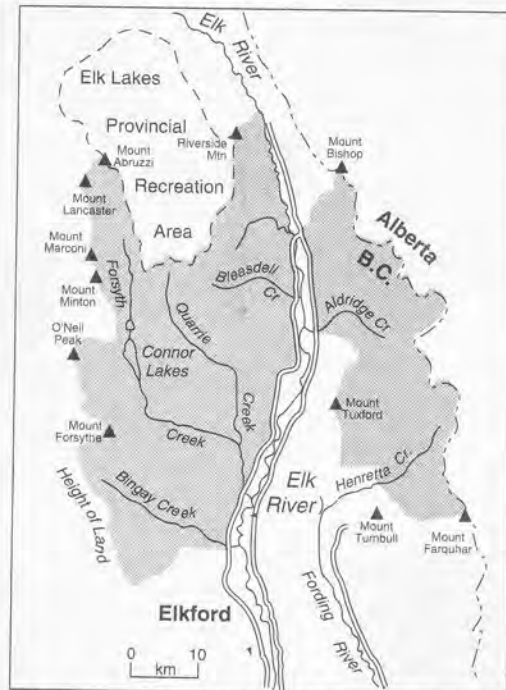
Map D26 Byron Creek Collieries No Shooting Area (situate in MU 4-23).



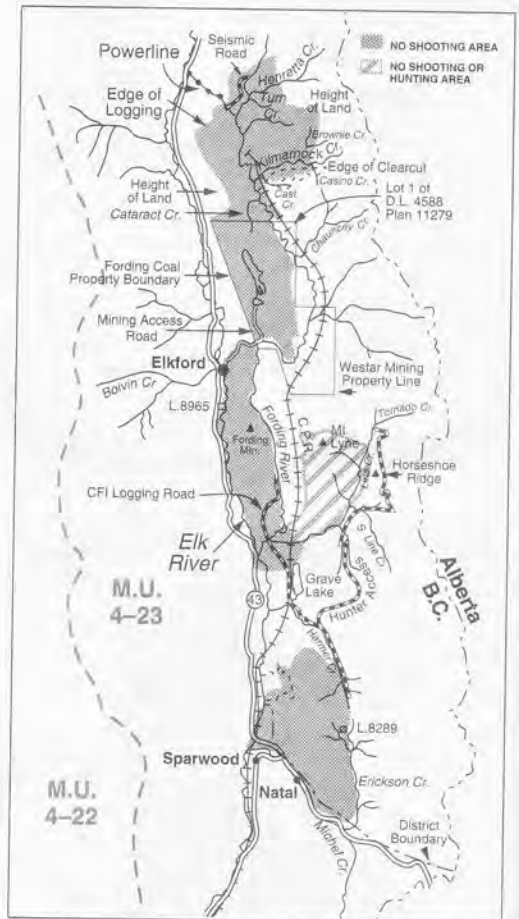
Map D27 Weigert Creek Vehicle Restricted Area (situate in MU 4-23). Closed year-round to the operation of all vehicles except snowmobiles. Dashed roads are open year-round.



Map D28 Chauncey-Todhunter Vehicle Restricted Area (situate in MU 4-23). Closed year-round to the operation of all vehicles. Roads shown as dashed lines are open June 16 to Aug 31; roads shown as solid lines are open year-round.

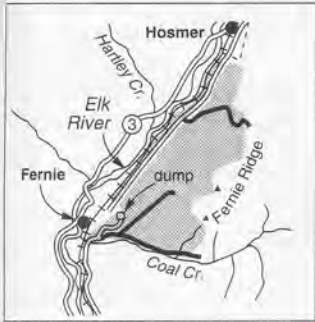


Map D29 Upper Elk Valley - Fording River Vehicle Restricted Area (situate in MU 4-23). Closed year round to the operation of all vehicles except snowmobiles. Highlighted roads are open year-round.

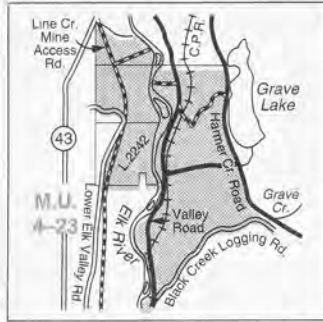


Map D30 Crows Nest Resources, Fording Coal, Westar Mining, Greenhills and Fording Mountain No Shooting Areas and Line Creek No Shooting or Hunting Area (situate in MU 4-23). Mine No Shooting Areas and No Shooting or Hunting Area are situated on private property and permission from companies is required prior to entry. ★Contact Regional office for more information.

4



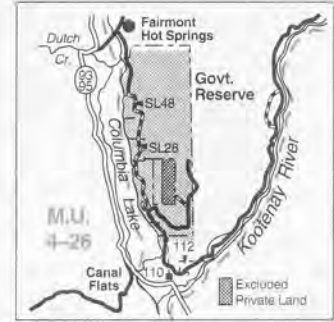
Map D31 Ridgmont Vehicle Restricted Area (situate in MU 4-23). Roads shown as solid lines open year-round.



Map D32 Grave Prairie Motor Vehicle Restricted Area (situate in MU 4-23). Roads shown as solid lines are open year-round; roads shown as dashed lines are open May 15 to Sept 30.



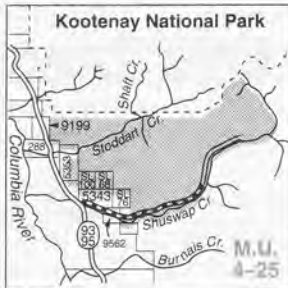
Map D33 Corbin Creek Vehicle Restricted Area (situate in MU 4-23). Roads shown as dashed lines are open year round.



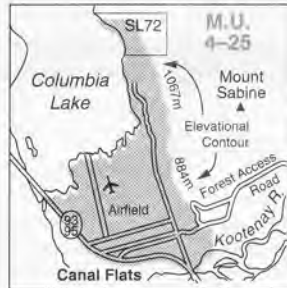
Map D34 Columbia Lake Vehicle Closed Area (situate in MU 4-25). Closed year-round to the operation of all motor vehicles. Roads shown as dashed lines are open May 1 to Dec 10; roads shown as solid lines are open year-round.



Map D35 Mount Assiniboine Park No Hunting Area (situate in MU 4-25).



Map D36 Stoddart Creek Vehicle Closed Area (situate in MU 4-25). Road shown as a dashed line is open year-round.



Map D37 Canal Flats Shotgun with Shot Only Area (situate in MU 4-25). ★Contact Regional office for more information.



Map D38 Mt. Assiniboine Park Mountain Sheep Limited Entry Hunting only Area (situate in MU 4-25). See also Maps D35, D39.



Map D39 Sunshine Meadows No Hunting Area (situate in MU 4-25).



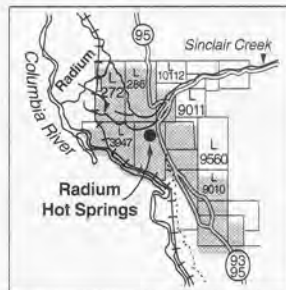
Map D40 Fairmont No Shooting Area (situate in MU 4-25)



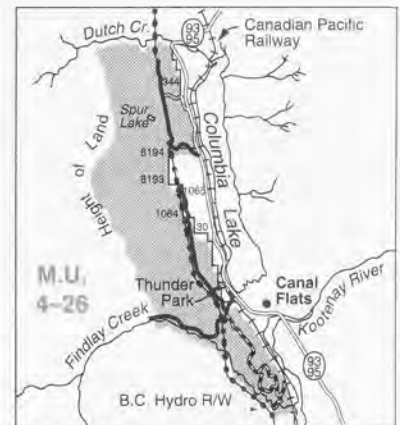
Map D41 Windermere No Shooting Area (situate in MU 4-25)



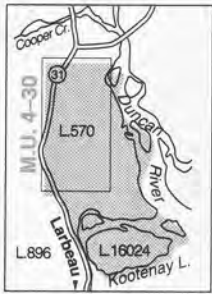
Map D42 Columbia Lake and River Wildlife Sanctuary (situate in MUs 4-25, 4-26). No hunting, trapping or discharge of firearms.



Map D43 Radium No Shooting Area (situate in MU 4-25 and 4-35)



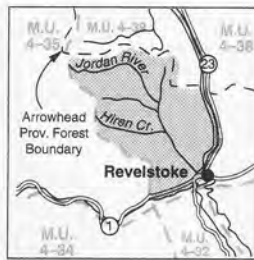
Map D44 Dutch Creek-Findlay Flats Vehicle Restricted Area (situate in MU 4-26). Roads shown as dashed are open year-round; roads shown as solid lines are open May 1 to Dec 10.



Map D45 Duncan - Lardeau Vehicle Closed Area (situate in MU 4-30). The operation of motor vehicles is prohibited except on Highway 31.



Map D46 Bergenham and Moberly Marsh Wildlife Sanctuaries (situate in MU 4-36). No hunting, trapping or discharge of firearms.



Map D47 Jordan River Caribou Closed Area (situate in MU 4-39).



4

Species	M.U.	Season Dates	Bag Limit	Notes
MULE DEER (BLACK-TAILED)	4-1 to 4-5, and 4-20 to 4-26, and 4-34 to 4-37, 4-40	Bucks: Sept 10 - Oct 31 ★Bucks: Nov 1 - Nov 15	1	★Bucks with at least one antler bearing at least 4 points (tines), not including the brow tine, each point being at least 2.5 cm (1 inch) in length. See provincial bag limit for deer on page 92. See regional bag limit on page 42.
	4-6 to 4-9, 4-14, and 4-15, 4-32	Bucks: Sept 10 - Nov 15	1	
	4-16 to 4-19, 4-27 to 4-31, and 4-33, 4-38, 4-39	Bucks: Sept 10 - Nov 25	1	
	Archery Only Season	4-1 to 4-9, and 4-14 to 4-40	Bucks: Sept 1 - Sept 9	
WHITE-TAILED DEER	4-1 to 4-5, and 4-20 to 4-26, and 4-34 to 4-37, 4-40	Bucks: Sept 10 - Nov 20	1	See regional bag limit for deer on page 42.
	4-6 to 4-9, 4-14 to 4-19, and 4-27 to 4-33, 4-38, 4-39	Bucks: Sept 10 - Nov 30	2	
	Archery Only Season	4-1 to 4-9, and 4-14 to 4-40	Bucks: Sept 1 - Sept 9	
ELK	4-1 to 4-5, and 4-20 to 4-26, and 4-34 to 4-37, 4-40	★Bucks: Nov 21 - Nov 25	1	★Hunters are required to submit the antlers and the lower jaw or one of the incisor teeth within 10 days of the kill. See Map D8.
	4-1 to 4-7, 4-19 to 4-30, 4-34 to 4-37, 4-40	▲Bulls: Sept 10 - Sept 20 ★Bulls: Sept 21 - Oct 20 ▲Bulls: Sept 10 - Oct 20	1	
	4-18	▲Bulls: Sept 10 - Oct 20	1	
	Archery Only Season	4-1 to 4-5, and 4-20 to 4-26, and 4-34 to 4-37, 4-40	★Bulls: Sept 1 - Sept 9	

Species	M.U.	Season Dates	Bag Limit	Notes
BIGHORN MOUNTAIN SHEEP (RAMS ONLY)	4-1, 4-21 to 4-24, and 4-35★ 4-2, 4-25▲	Full curl or greater Sept 10 - Oct 25 Sept 10 - Oct 20	1	★There is no open season for mountain sheep in that portion of MU 4-35 north of Kicking Horse River between Golden and Yoho National Park Boundary. ▲In those portions of MU 4-25 east of the Kootenay River excluding Mt. Assiniboine Park (outside of LEH zone), the season is from Sept 10 - Oct 25. (See Map D38)
MOUNTAIN GOAT	4-37★, 4-39▲, 4-40	Sept 10 - Nov 30	1	★Open Season Only in that portion of MU 4-37 north and west of Windy Creek. ▲Open Season Only in that portion of MU 4-39 north of Seymour Creek.
CARIBOU	4-37 to 4-39 Bulls:	Sept 10 - Oct 5	1	See Map D47
BLACK BEAR	4-1 to 4-9, 4-14 to 4-40	Sept 10 - Nov 30 and Apr 1/96 - June 30/96	2	See page 91 for restrictions on bears
Archery Only Season	4-1 to 4-9, and 4-14 to 4-40	Sept 1 - Sept 9	2	
WOLF	4-2 to 4-9, and 4-14 to 4-40	Sept 10 - Mar 31/96	2	In those portions of MUs 4-2, 4-3, 4-20 to 4-22, 4-24 to 4-26, 4-34 to 4-37 and 4-40 in the East Kootenay Trench, below 1100 metres in elevation there is no closed season. All wolves harvested in the Kootenay Region must be reported to a compulsory reporting centre in the Kootenay Region within 4-days of the kill.
COYOTE	4-1 to 4-9, and 4-14 to 4-40	Sept 10 - Mar 31/96	10	
WOLVERINE	4-1 to 4-9, and 4-14 to 4-40	Nov 1 - Jan 31/96	1	
LYNX	No open Season			
COUGAR	4-1 to 4-9, 4-14 to 4-37, 4-40	*Dec 1 - Feb 28/96	1	Hunters are requested not to shoot lactating cougar, cougar in the company of lactating cougar or cougar kittens. All cougar taken in the Kootenay Region must be inspected at a compulsory inspection centre in the region within four days of the kill. Hunters are advised to avoid taking female cougar. Persons participating in the Pursuit Only season are reminded that they must have a hunting licence, they may not carry a firearm, and it is an offence to capture or kill a cougar during a Pursuit Only season. * Note the cougar season in the Kootenays will close 72 hours after the regional manager has published that the total number of cougars killed by persons by any means since Apr 1/95: a) in MUs 4-1 to 4-7, 4-18 to 4-30, 4-33 to 4-37, 4-40 has reached 80; b) in MUs 4-8, 4-9, 4-14 to 4-17, 4-31, 4-32 has reached 35. (The present season on cougars in the Kootenays is under review).
Pursuit Only	4-1 to 4-7, 4-18 to 4-30, 4-33 to 4-37, 4-40	Dec 1 - Feb 28/96		
BOBCAT	4-1 to 4-9, and 4-14 to 4-40	Nov 15 - Feb 15/96	2	
COLUMBIAN GROUND SQUIRREL	4-1 to 4-9, and 4-14 to 4-40	No closed season	NBL	The open season for Columbian Ground Squirrel is restricted to private land only. Hunters must obtain permission from landowners before hunting on private land.
SNOWSHOE HARE	4-1 to 4-9, and 4-14 to 4-40	Aug 1 - Apr 30/96	10 (daily)	
RACCOON	4-1 to 4-9, and 4-14 to 4-40	Oct 1 - Mar 31/96	NBL	
SKUNK	4-1 to 4-9, and 4-14 to 4-40	Sept 10 - Mar 31/96	NBL	
GROUSE Blue, Spruce (Franklin) and Ruffed	4-1 to 4-9, and 4-14 to 4-40	Sept 10 - Nov 30	5(15)	

Species	M.U.	Season Dates	Bag Limit	Notes
PTARMIGAN	4-1 to 4-9, and 4-14 to 4-40	Sept 10 - Nov 30	10(30)	
DUCKS, COOTS, COMMON SNIFE, SNOW GEESE, ROSS' GEESE	4-6 to 4-9, 4-14 to 4-19, and 4-27 to 4-33, 4-38, 4-39 4-1 to 4-5, 4-20 to 4-26, and 4-34 to 4-37, 4-40 Bag Limits:	Oct 1 - Dec 31 Sept 10 - Dec 15	Ducks: 6(12) Coots: 10(20) Common Snipe: 10(20) Snow Geese: 5(10) Ross' Geese: 5(10)	Please take note of the provincial daily bag limits for geese and ducks on page 92.
CANADA GEESE, WHITE FRONTED GEESE	4-6 to 4-9, and 4-14 to 4-19, and 4-27 to 4-33, and 4-38, 4-39 4-1 to 4-5, and 4-20 to 4-26, and 4-34 to 4-37, 4-40	Oct 1 - Dec 31 Sept 1 - Nov 30	5(10) 5(10)	Please take note of the provincial daily bag limit for geese on page 92. See Map D5.
MOURNING DOVES	4-1 to 4-9, and 4-14 to 4-40	Sept 1 - Sept 30	5(10)	
PHEASANT (COCKS ONLY)	4-6, 4-7	Oct 15 - Nov 15	Daily Limit: 3 Possession Limit: 6 Season Limit: 12	
RAVEN	4-1 to 4-9, and 4-14 to 4-40	No Closed Season	5	

4



MOUNTAIN MAN SPORTS

901 Baker Street, Cranbrook, B.C. Canada V1C 1A4

PHONE 426-2717 FAX 426-4884

*Largest Selection Of Hunting Equipment
In The Kootenays*

- Optics - Game Calls - Ammunition
- Camo Clothing - Hunting Information

TOLL FREE 1-800-796-4666

WALKLEY'S CRANBROOK MEATS

Specializing in:
Custom Cutting,
Skinning, Slaughtering
all types of games

Phone: 426-2641 Fax: 426-2641
#37 - 10th Avenue South Cranbrook, BC

Expert Processing of Wild Game

in skinning, hanging, cutting,
wrapping and freezing. We make
jerky and ham. We make
sausage the European way.
24 hour wild game service,
seven days a week.

Phone 489-6116

after hours **489-2230**

**Swiss
European
Sausage**
489-6116

1714 Cranbrook St. N.,
Cranbrook B.C. V1C 3S8

SINCE 1950
THE STORE FOR ADVICE, PRICE & QUALITY

THE ULTIMATE RIFLE AMMO



Federal®
Premium®
Hunting
Ammunition

Federal Premium. Loaded with famous
Boat-tail or Nosler Partition bullets. FREE
Cartridge Carriers.



Reliable GUN & TACKLE LTD.

3227 Fraser St. Vancouver,
B.C. V5V 4B8
"Dept. R"

Phone or Fax:

874-4710

We ship anywhere

COURTESY USED AUTO PARTS

**RECYCLERS
OF GOOD, USED IMPORT
& DOMESTIC CAR &
TRUCK PARTS**

24 HR. TOWING

**"WE BUY CARS &
TRUCKS"**

PARTS

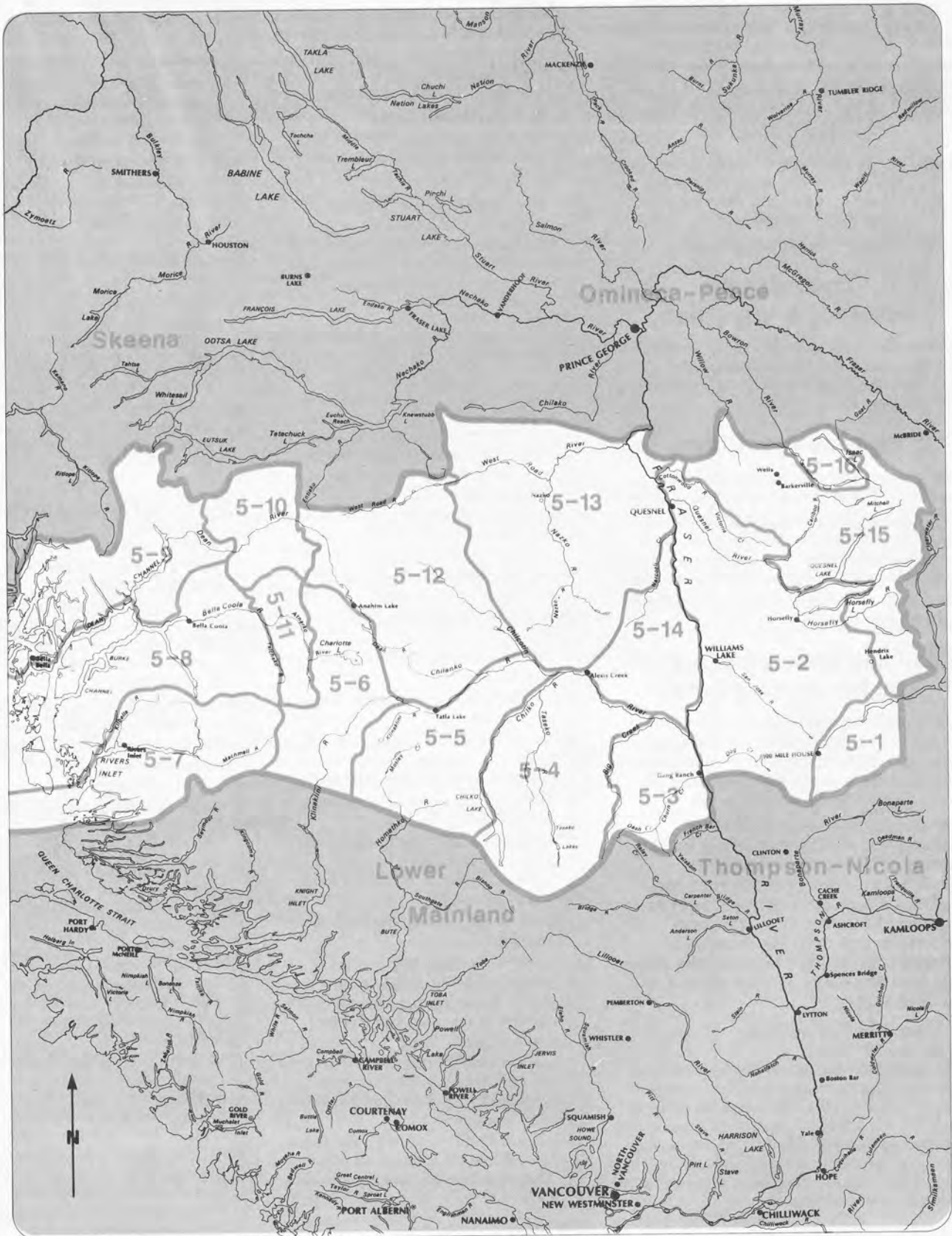
693-2224

P.O. BOX 175, GENELLE V0G 1G0
LOCATED ACROSS FROM GENELLE ON HIGHWAY 22,
GENELLE BETWEEN TRAIL & CASTLEGAR

Cariboo-Region 5 MANAGEMENT UNITS

Cariboo Open Seasons - See pages 58 - 59

These boundaries are approximate only. For a more precise definition of MU Boundaries, consult the B.C. Recreational Atlas, 3rd edition.



5

Limited Entry Hunting

LEH

There are special restrictions for areas which support Limited Entry Hunting Seasons. See Limited Entry Hunting section on page 10. See also Map E33 for MU 5-2 revision.

Bag Limits

Deer: The bag limit for mule (black-tailed) deer is 2, one of which may be antlerless but only available under Limited Entry Hunting.

Wolf: The bag limit for wolf is 3

Bobcat: The bag limit for bobcat is 1.

Compulsory Reporting & Inspection

•All grizzly bears, mountain sheep, mountain goat and cougar must be taken to a B.C. Environment office for inspection. For reporting information, see page 94.

Highway Restrictions

•No shooting Areas: Please take note of the Highway No Shooting Areas outlined on page 93.

•The discharge of firearms and hunting is prohibited on or across the travelled portion and road allowance of all numbered highways and any 2 lane or greater public road that is maintained by the Ministry of Transportation and Highways (see page 93).

Road and Vehicle Restrictions and No Shooting Areas

•Information signs are posted at the points of closure for most road and vehicle restrictions. These signs are for the benefit of hunters but it is the hunters' responsibility to recognize closures whether a sign is in place or not.

The operation of ATVs (including motorcycles and snowmobiles) for the purpose of hunting, to transport equipment and supplies which are intended for or in support of hunting or to transport hunters to and from the location of wildlife is prohibited between the hours of 4 a.m. to 10 a.m. in MUs 5-3,5-4, 5-5, 5-6 and 5-14.

★ Motor Vehicle Restricted Roads and Areas

•The operation of all motor vehicles for the purpose of hunting, to transport wildlife, to transport equipment and supplies which are intended for or in support of hunting or to transport hunters to and from the location of wildlife is prohibited on these roads. In areas where it is specially noted, the motor vehicle restriction applies to all persons at all times and not just hunters.

■ Unlicensed Motor Vehicle Restricted Areas

•The operation of unlicensed motor vehicles (including ATVs and snowmobiles) for the purpose of hunting, to transport wildlife or to transport a hunter to or from the location of wildlife is prohibited in these areas.

* ATV Restricted Areas

•The operation of snowmobiles or ATVs (including motorcycles) at any time is prohibited in these areas.

▼ One Quarter Mile Single Projectile Prohibition

•Single projectiles prohibited within 400 metres on either side of the road allowance. Only shotguns with shot permitted.

◆ No Shooting Areas

The discharge of firearms is prohibited in these areas.

MU 5-2

▼ Robertson Road and any side roads - 0.4 km restriction, from its intersection with Hwy 97 at D.L. 61 (Cariboo Land District) north to its intersection with Hwy 97 at the village of McLeese Lake.

★ Wilcox-Westman Creek Forest Service Road and any side road from its point of commencement to its end.

◆ 100 Mile House No Shooting Area - see Map E1.

◆ Rose Lake No Shooting Area - see Map E2.

◆ Williams Lake No Shooting Area - see Map E3.

◆ Gibraltar Mines No Shooting Area - see Map E4.

◆ Reidemann Wildlife Sanctuary (Alkali Lake) - no hunting, trapping or discharge of firearms. (See Map E6).

◆ Williams Lake River No Shooting Area - see Map E5.

◆ Big Lake School - the discharge of firearms is prohibited in Lot 8125, Cariboo District in which Big Lake School is located.

★ Knife Creek Vehicle Restricted Area - See Map E7.

MU 5-3

★ Gaspard-West Churn Forest Service (3200) Road - restricted south of the junction of this road and Stobart Creek (bridge).

★ Gaspard Churn Creek Forest Service (2800) Road (including any side roads) - restricted south of Kilometre 35 of this Road.

* Gaspard-Churn Creek ATV Restricted Area, except for commercial activities other than hunting; and snowmobiles allowed Dec 1 to May 1 - see Map E8.

MU 5-4

- * Red Mountain Mining Road - entire road, Sept 1 to Oct 15 only.
- * Battlement Ridge Mining Road - entire road, Sept 1 to Oct 15 only.
- * Taseko-Chilko ATV and Snowmobile Restricted Area for the purposes of hunting, to transport anyone to or from wildlife or to transport wildlife - see Map E10.

MU 5-5

- ▼ Tatlayoko Road and any side roads - 400 m (1/4 mile) either side of the mid-line south from Eagle Lake Road to its end.
- ▼ Horn-Bluff Lakes Road - 400 m (1/4 mile) restriction; see Map E13.
- ▼ Eagle Main (Carrier Lumber) Road and any side roads - 400 m (1/4 mile) restriction, south from Hwy 20.
- ★ Vallean Creek Motor Vehicle Restricted Area - see Map E12.
- ★ Potato Mountain Vehicle Restricted Area - this restriction applies to the operation of all motor vehicles for any purpose; see Map E11.

MU 5-7

- ◆ Nekite River Spawning Channel - Hunting and the discharge of firearms is prohibited within 100m of the Department of Fisheries and Oceans spawning channel.

MU 5-8

- ★ Nusatsum-Noeick Forest Service Road and any side roads - southerly and westerly from Kilometre 15 to South Bentinck Arm.
- ◆ Snootli Creek Park - The discharge of firearms is prohibited.
- ▼ Hwy 20 - Between Bella Coola and the westerly boundary of Tweedsmuir Park.

MU 5-9

- ◆ Ocean Falls No Shooting Area - see Map E20.

MU 5-12

- ★ Clusko-Thunder Mountain Forest Service Road and any side roads - restricted northwesterly from a point 5 km north of the junction of this road and the Clusko River.
- ★ Michelle-Baezaeko Forest Service Road and any side roads - westerly from Kilometre 66 of this road (66 km past the junction with the Nazko Road).
- ★ "P" (or Punky) Road (Jacobson Bros. Forest Products) and any side roads - restricted north from Kilometre 43 of this road (this road runs north of Hwy 20 from Chilanko Forks).
- MU 5-12 (entire management unit) Unlicensed Motor Vehicle Restricted Area - restricted for hunting purposes, transporting a firearm is prohibited Sept 1 to Dec 5.

MU 5-13

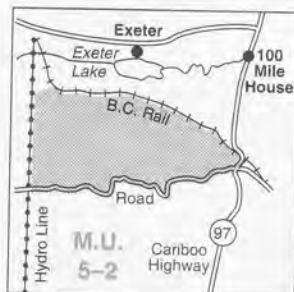
- ★ Clusko-Tzazati Forest Service Road - from its intersection with the southern boundary of DL 3431 (sign posted at start of Restricted Area).
- ★ Michelle-Baezaeko Forest Service Road and any side roads - see description under MU 5-12.
- ★ Clusko-Aneko Forest Service Road and any side roads - restricted (north) from Kilometre 71 of this road.
- MU 5-13 (entire management unit)
Unlicensed Motor Vehicle Restricted Area - restricted for hunting purposes, transporting a firearm is prohibited Sept 1 to Dec 5.
- ▼ West Fraser Road - 400 m (1/4 mile) restriction, south from the City of Quesnel limits to the intersection of this road and Grouse Road (located just north west of Rudy Johnson Bridge). See Map E24.
- ◆ Stum Lake - Between March 1 and Aug 31, hunting, trapping and the discharge of firearms is prohibited within the Stum (Pelican) Lake Provincial Park. The area includes all of Stum Lake below the high water mark and all of the islands.
- ▼ Tibbles Road Single projectiles prohibited; see Map E23.

MU 5-14

- ★ Junction Wildlife Management Area Motor Vehicle Restricted Area - this restriction applies to the operation of all motor vehicles for any purpose; see Map E25.
- ★ Doc English Vehicle Restricted Area - access is restricted to designated roads; see Map E26.
- ▼ West Fraser Road - 400 m (1/4 mile) restriction; see description under MU 5-13. See Map E24.

MU 5-15

- ★ Roaring River Road - entire road, April 15 to June 15 only.
- ★ Ghost Lake Motor Vehicle Restricted Area - see Map E30.
- ★ Eureka Peak Motor Vehicle Restricted Area - this restriction applies to the operation of all motor vehicles for any purpose; see Map E27.
- ★ Spanish No-Name Lake Forest Service Road - northerly and easterly from the No-Name Lake Forest Service Recreational Site.
- ★ Crooked Lake Forest Service Road and any side roads from its point of commencement to its termination.
- ◆ Wells No Shooting Area - see Map E29.



Map E1 100 Mile House No Shooting Area (situate in MU 5-2).

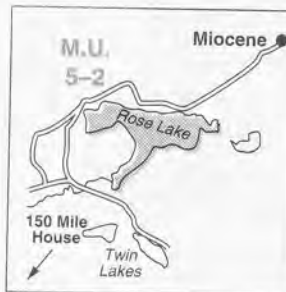
Parks and Recreation Areas

Hunters should note that big game seasons in most parks are under Limited Entry Hunting Restrictions. Consult the current Limited Entry Hunting Synopsis for map details.

In keeping with Section 29 of the Park and Recreation Area Regulations, the following Parks and Recreation Areas are only open to the discharge of firearms, bows and crossbows from September 1 to June 30 during a lawful game hunting season:

- Fiordland Recreation Area (MU 5-9)
- Hakai Recreation Area (MU 5-8)
- Stum (Pelican) Lake Provincial Park (MU 5-13)
- Ts'yl-os Provincial Park (MU 5-4, 5-5)
- Tweedsmuir Park And Recreation Area (MU 5-10, 5-11, 5-12, 6-1, 6-2) See Maps E21, E22.

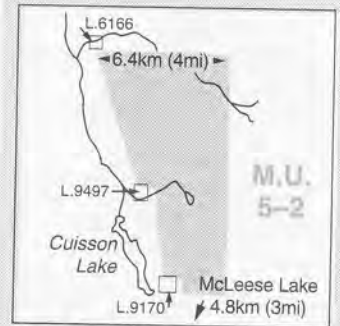
Parks and Recreation areas not listed above are closed to hunting and closed to the discharge of firearms.



Map E2 Rose Lake No Shooting Area (situate in MU 5-2).



Map E3 Williams Lake No Shooting Area (situate in MU 5-2).



Map E4 Gibraltar Mines No Shooting Area (situate in MU 5-2).



Map E5 Williams Lake River No Shooting Area (situate in MU 5-2).



Map E6 Reidemann Wildlife Sanctuary (situate in MU 5-2). No hunting, trapping or discharge of firearms.



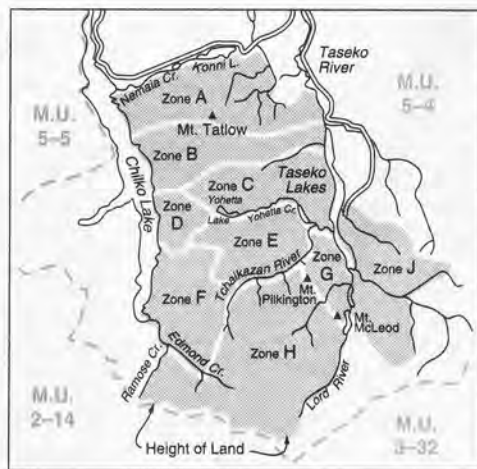
Map E7 Knife Creek Motor Vehicle Restricted Area closed year round (situate in MU 5-2). Road highlighted in white is open.



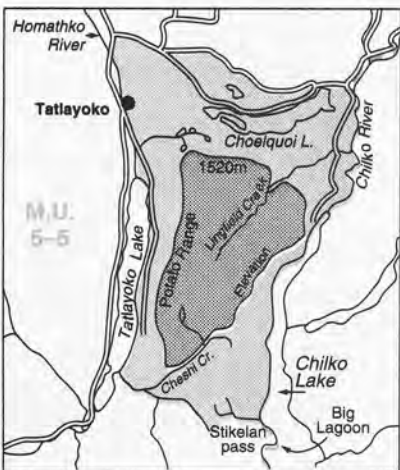
Map E8 Gaspard - Churn Creek ATV Restricted Area (situate in MU 5-3).



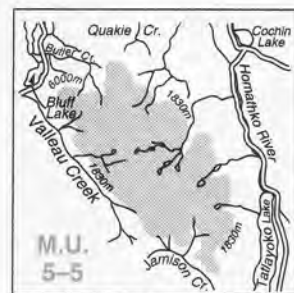
Map E9 Chilko Lake Goat Open Area. The general open season for goat hunting in MU 5-4 is restricted to this area only.



Map E10 Yohetta Mountain Goat Limited Entry Hunting Areas for Mountain Goat MU 5-4, zones A, B, C, D, E, F, G, H, J. The operation of all terrain vehicles for the purpose of hunting, to transport equipment or wildlife, or to transport hunters to or from the location of wildlife is prohibited in the Yohetta LEH area.



Map E11 Potato Mountain Goat Closed Area (situate in MU 5-5). Vehicle restriction includes all areas above 1520m elevation in this area, year round.



Map E12 Valleau Creek Vehicle Restricted Area (situate in MU 5-5).

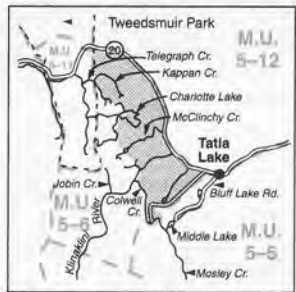


Map E13 Horn-Bluff Lakes 1/4 Mile Road Restriction (situate in MU 5-5). The discharge of single projectiles is prohibited.

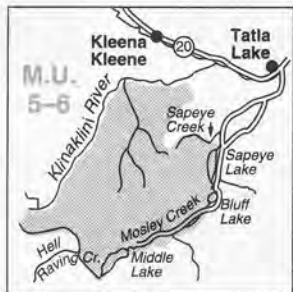
5



Map E14 Bluff-Middle Lake Moose Closed Area (situate in MU 5-5).



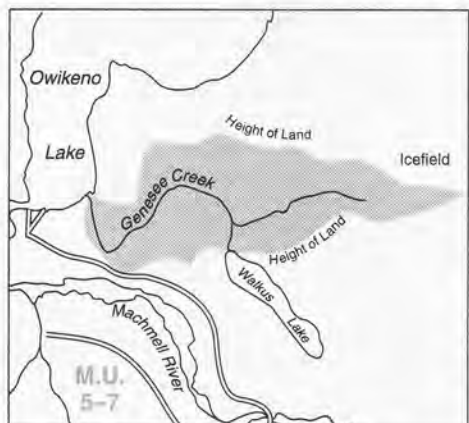
Map E15 Perkins Peak - Kappan Mtn Mountain Goat Closed Area (situate in MUs 5-5, 5-6).



Map E16 Cherry Creek Mountain Goat Limited Entry Hunting Area (situate in MU 5-6).



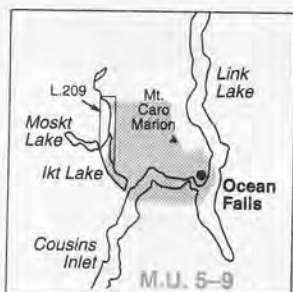
Map E17 Jobin-McClinchy Mountain Goat Limited Entry Hunting Area (situate in MU 5-6).



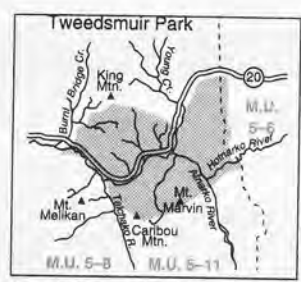
Map E18 Genesee Grizzly Bear Closed Area (situate in MUs 7, 5-8).



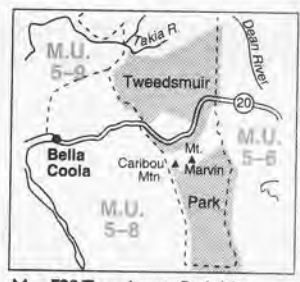
Map E19 Dean-Kimsquit Grizzly Bear Closed Area (situate in MU 5-9).



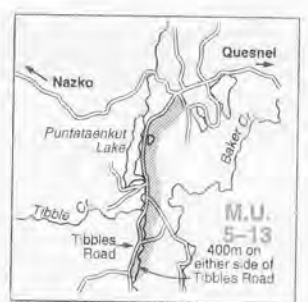
Map E20 Ocean Falls No Shooting Area (situate in MU 5-9).



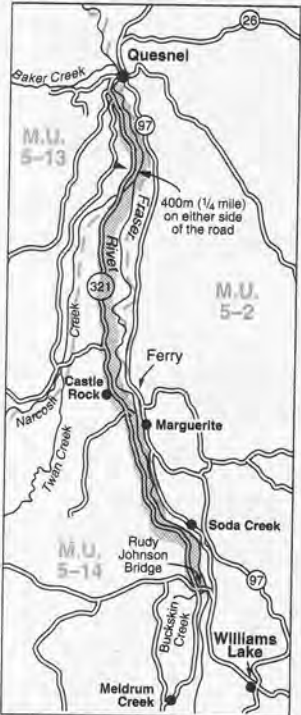
Map E21 Tweedsmuir Park Bow Only Area. The bow and arrow only season for mule (black tailed) deer bucks is Dec 1- Dec 24 (situate in MU 5-11). See Map E22 for Tweedsmuir Park No Hunting Areas.



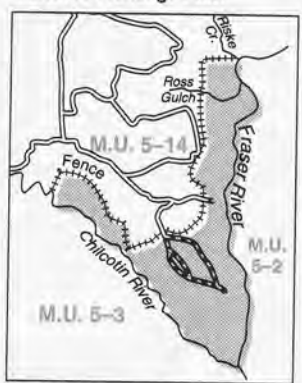
Map E22 Tweedsmuir Park No Hunting Areas (situate in MUs 5-10, 5-11, 6-1, 6-2). See Map F1 on Page 62 for more details



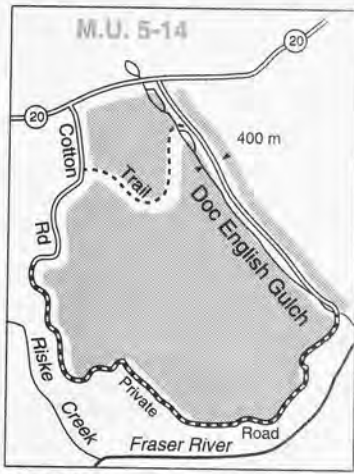
Map E23 Tibbles Road Single Projectiles Prohibited Area (situate in MU 5-13).



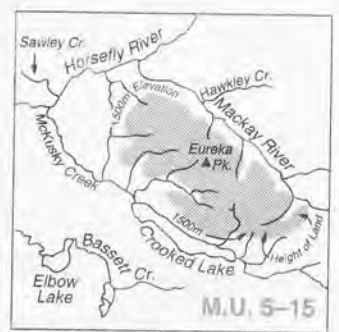
Map E24 West Fraser Road Restricted Area (situate in MUs 5-13, 5-14). The discharge of single projectiles is prohibited.



Map E25 Junction Vehicle Restricted Area (situate in MU 5-14). Closed year-round to the operation of all motor vehicles. Road shown in dashed line open April 1 to Nov 30.



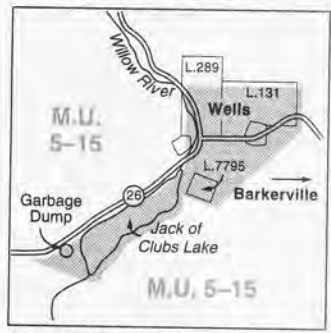
Map E26 Doc English Gulch Motor Vehicle Restricted Area (situate in MU 5-14). Roads highlighted in white are open. Permission is required to use private road.



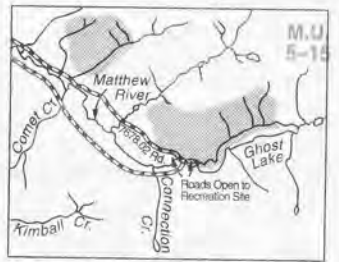
Map E27 Eureka Peak Vehicle Restricted Area (situate in MU 5-15). Closed year-round to the operation of all vehicles.



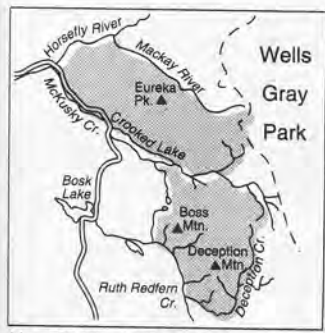
Map E28 Mt. Spranger Mountain Goat Closed Area (situate in MU 5-15).



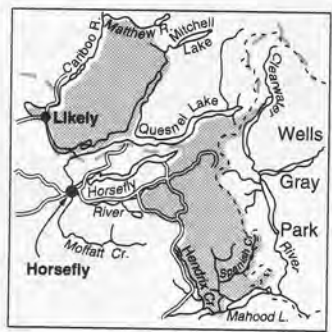
Map E29 Wells No Shooting Area (situate in MU 5-15).



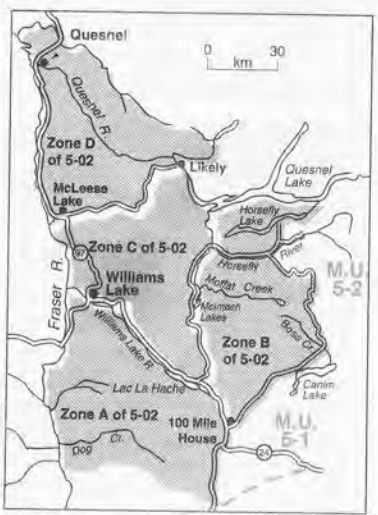
Map E30 Ghost Lake Vehicle Restricted Areas (situate in MU 5-15). Dashed line road is open.



Map E31 Eureka/Boss Deception Mountain Goat Limited Entry Hunting Area (situate in MU 5-15).



Map E32 Goose Range and Eureka-Deception Mountain Goat Closed Areas (situate in MU 5-15).



Map E33 Cariboo Antlerless Bull Moose and Antlerless Mule Deer Limited Entry Hunting Area (situate in MU 5-2).

Species	M.U.	Season Dates	Bag Limit	Notes	
MULE DEER (BLACK-TAILED)	5-3, 5-4★, and			*Open only for bucks with four or more points (tines) above the brow tine on one antler. See tine definition on page 90. The antlers must accompany the species license. ★No more than one buck may be taken in MU 5-4. Antlerless Authorization Holders can take an antlerless deer in MU 5-4 in addition to the one buck. Please take note of the regional bag limit for deer on page 54. †A portion of 5-11 only. See Map E21 See special area map.- MU 5-1 to 5-5.	
	5-5, 5-6, 5-15	*Bucks:	Sept 1 - Sept 9		2
	5-1 to 5-15★	Bucks:	Sept 10 - Nov 20		2
	5-1 to 5-6★, 5-13 to 5-15	*Bucks:	Nov 21 - Nov 30		2
Archery Only Season	5-1, 5-2, 5-7, to 5-9, and			Successful moose hunters must report their kill by submitting one of the incisor teeth (including crown and root) to an official of BC Environment, or by mailing the tooth in a Harvest Data Card "Tooth Return" envelope, which may be obtained from any license issuer, Government Agent or BC Environment office. See special area map - E14. Persons who were drawn for an antlerless or bull moose Limited Entry authorization for the Cariboo Region are not permitted to hunt for or take any other moose during the general open season for moose in the Cariboo Region.	
	5-12 to 5-14	Bucks:	Sept 1 - 9		2
	5-8,	Bucks:	Dec 1 - Dec 14		2
	5-11†	Bucks:	Dec 1 - Dec 24		2
MOOSE	5-2 to 5-6, and			Successful moose hunters must report their kill by submitting one of the incisor teeth (including crown and root) to an official of BC Environment, or by mailing the tooth in a Harvest Data Card "Tooth Return" envelope, which may be obtained from any license issuer, Government Agent or BC Environment office. See special area map - E14. Persons who were drawn for an antlerless or bull moose Limited Entry authorization for the Cariboo Region are not permitted to hunt for or take any other moose during the general open season for moose in the Cariboo Region.	
	5-10, 5-12 to 5-15	Bulls:	Oct 15 - Oct 31		1
BIGHORN MOUNTAIN SHEEP (RAMS ONLY)	5-3	Full curl or greater Sept 1 - Oct 15	1		



HARRY McCOWAN
"Setting the Last Frontier"

RE/MAX lifestyles Hunting Territories
Kelowna Fishing Lodges
fax: (604) 769-4968 Sporting Properties

Sales
Consulting (604) 769-5358



LAWRENCE AVIATION

Springhouse Airpark
Box 4418
Williams Lake, BC
V2G 2V4

Phone: 392-3195
Fax: (604) 392-3195



BELLA COOLA
OUTFITTING LTD.
-BRITISH COLUMBIA-

BELLA COOLA OUTFITTING CO. LTD.

SALMON FISHING & BEAR HUNTING
★ CHARTER ★ New 42' 30 Knot Jetboat
FULLY GUIDED MAY - OCTOBER
CENTRAL COAST

CONTACT: Leonard Ellis Box 336, Bella Coola,
British Columbia, Canada, V0T 1C0
Ph: (604) 982-2933 Fax: (604) 982-2932
Licensed and Insured



BIG BAR
GUEST RANCH

Hunt the
Marble
Mountain
Range

Self contained log cottages, licensed dining room, lounge with beautiful rock fireplace, hot tub, billiard room

- Horseback Riding
- Canoeing
- X-Country Skiing
- Fishing
- Swimming
- Skating In Winter

P.O. Box 27- Jesmond, Clinton, B.C.
V0K 1K0 (604) 459-2333

CHILCOTIN GUNS

- Largest supply of guns in B.C.
- Over 400 guns in stock at all times
- New, used and collectors guns
- Reloading supplies, scopes, binoculars, ammunition, gun repairs and gun estimates & hunting and fishing licences

Prop. "Joe & Janet Bush" 1542 S. Broadway
Williams Lake
B.C. V2G 2X3
392-6800 or 392-4659

WOODLAND TAXIDERMY

specializing in high quality and professional mounts

Game Heads • Birds
Rugs • Lifesize Mounts

Box 72, RR #7,
Cariboo Service,
Quesnel, B.C. V2J 5E5



located 8 miles south on Hwy. 97
phone: 747-1720



MARZITELLI CUSTOM KNIVES

19929 35A Ave.,
Langley, B.C.
V3A 2R1
(604) 532-8899

- 10 year guarantee
- wide range of models
- free colour brochure
- prepaid shipping (In B.C.)

Tweedsmuir
Air Services Ltd.

FLY OUT HUNTS

1-800-668-4335

Duncan Stewart • Nimpo Lake B.C. V0L 1R0

Escott Bay Resort

Upper Dean River
Write: P.O. Box 3375
Anahim Lake, B.C. V0L 1C0
Phone (604) 742-3233
Fax (604) 742-3272

Your Hosts
Bill & Darlene Van Es

Campground • Self-contained Units • Guided Fishing
Horseback Riding • Hunting - Upland Game Birds, Waterfowl,
Moose, Caribou, etc. • Meals By Reservation
SUPER NATURAL CARIBOO-CHILCOTIN

Art Williams Private Guide Service
Box 159, Likely, BC
V0L 1N0
Ph: (604) 790-2389

Caesar's Inn
55 South 6th Ave., Williams Lake, BC
V2G 1K8
Ph: (604) 392-7747
Fax: (604) 392-4852

Northwood Lodge and Resort
Jackie or Wallie
Box 99, Lac La Hache, BC V0K 1T0
Ph/ Fax: (604) 396-7311
"Hunters Haven." Complete Facilities

Species	M.U.	Season Dates	Bag Limit	Notes
MOUNTAIN GOAT	5-4 to 5-9, 5-11, 5-15	Sept 1 - Oct 21	1	Mountain goat populations are sensitive to harvest. Hunters are requested to select male mountain goat when hunting. See Maps E9, E11, E15, E28, E32.
CARIBOU	5-12 5-15	*Mature Bulls: Sept 1 - Oct 15 *Mature Bulls: Sept 1 - Sept 7	1	*See Maps E10, E16, E17, E31 for LEH Areas Open only to bulls with one antler bearing at least five points, each of which is at least 8 cm (3 inches) in length, above the rear point (see diagram on page 79) or having a main beam of at least 75 cm (30 inches) in length.
BLACK BEAR	5-1 to 5-10, 5-12 to 5-15 5-11	Sept 1 - Nov 30, Apr 1/96 - June 30/96 Sept 10 - Nov 30, Apr 1/96 - May 31/96	2 2	
WOLF	5-1 to 5-9, 5-12 to 5-15 5-10, 5-11	Sept 1 - May 31/96 Sept 1 - Mar 31/96	3 3	
COYOTE	5-1 to 5-15	Sept 1 - Mar 31/96	NBL	
FOX	No Open Season			
LYNX	5-1 to 5-9, and 5-12 to 5-15	Dec 1 - Dec 31	1	
COUGAR	5-1 to 5-9, and 5-12 to 5-15	Nov 15 - April 30/96	2	Hunters are requested not to shoot lactating cougar, cougar in the company of lactating cougar, or cougar kittens. Should the total resident harvest of female and young cougar exceed 10, the season may be closed.
BOBCAT	5-1 to 5-9, and 5-12 to 5-15	Dec 1 - Dec 31	1	
SNOWSHOE HARE	5-1 to 5-9, and 5-12 to 5-15	Aug 1 - Apr 30/96	10(daily)	
COLUMBIAN GROUND SQUIRREL	5-1 to 5-9, and 5-12 to 5-15	No Closed Season	NBL	The open season for Columbian Ground Squirrel is restricted to private land only. Hunters must obtain permission from landowners before hunting on private land.
GROUSE BLUE, SPRUCE (FRANKLIN) AND RUFFED	5-1 to 5-15	Sept 10 - Nov 20	10(30)	The daily aggregate bag limit for blue, spruce (Franklin) and ruffed grouse is 10, 5 for sharp-tailed grouse and 5 for ptarmigan.
SHARP-TAILED GROUSE	5-2 to 5-6, and 5-12 to 5-14	Sept 10 - Nov 20	5(10)	
PTARMIGAN	5-3, 5-6, 5-10 to 5-12, 5-15	Sept 1 - Nov 1	5(15)	
DUCKS, COOTS, SNOW GEESE, ROSS' GEESE, WHITE-FRONTED GEESE, CANADA GEESE, COMMON SNIPE	5-1 to 5-15 Bag Limits:	Sept 15 - Dec 15	6(12) 10(20) 5(10) 5(10) 5(10) 5(10) 10(20)	Please take note of the provincial daily bag limits for geese and ducks on page 92.
BAND-TAILED PIGEONS	No open season.			
CHUKAR PARTRIDGE PHEASANT	5-3	Sept 10 - Nov 20	5(15)	
		Daily Limit:	3 (only 1 hen)	
		Possession Limit:	9 (only 3 hens)	
RAVEN	5-1 to 5-9, and 5-12 to 5-15	Mar 1 - May 31/96	5	Hunting of raven is limited to private land only.

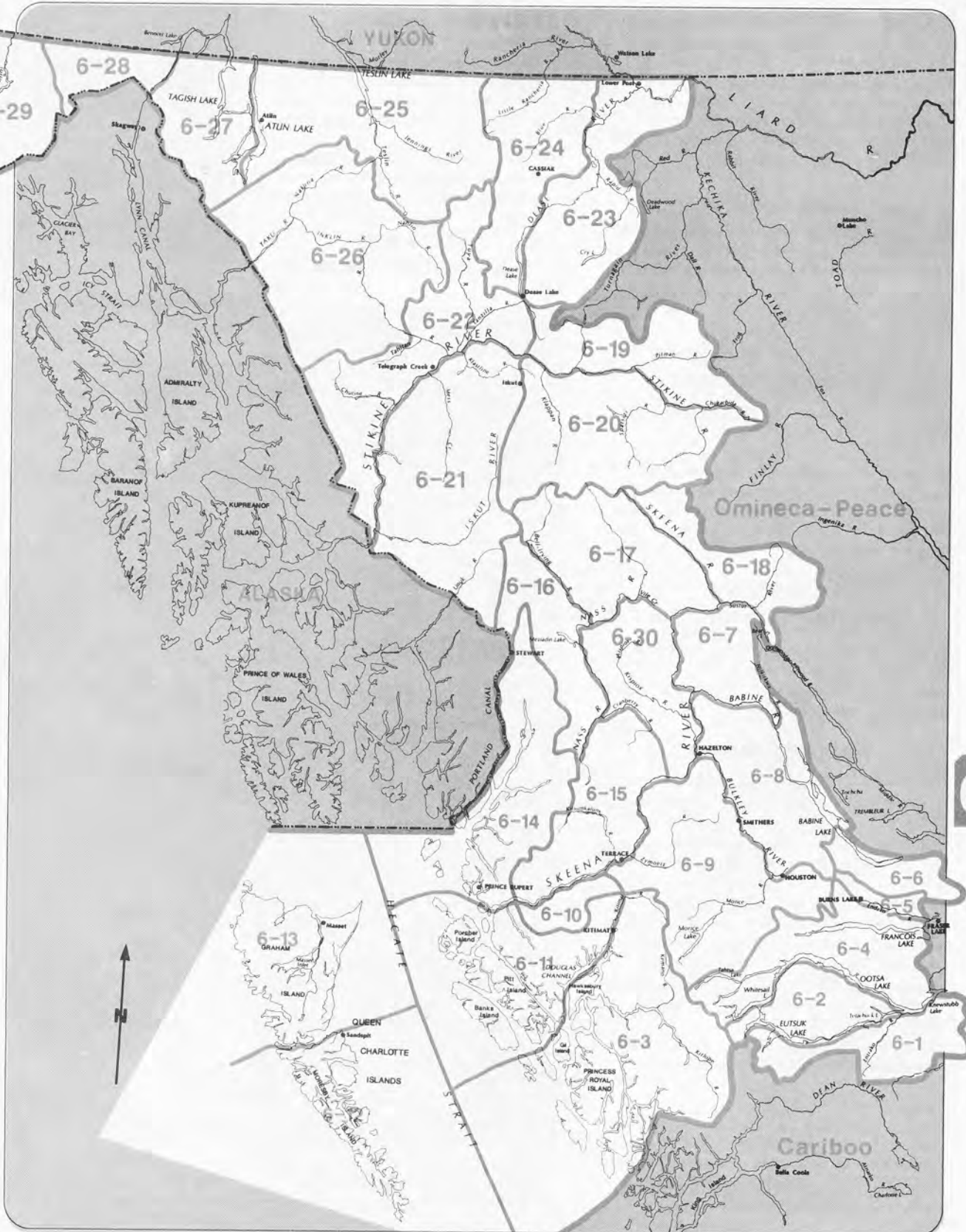
5

Skeena-Region 6 MANAGEMENT UNITS



Skeena Open Seasons - See pages 66 - 67

These boundaries are approximate only. For a more precise definition of MU Boundaries, consult the B.C. Recreational Atlas, 3rd edition.



6

Limited Entry Hunting

LEH

Within a LEH area, during the time when a species or class of species is on LEH, there is no general open season on that species or class of species.

Special restrictions regarding hunting bull moose in the southeast portion of the Skeena Region apply to holders of an Antlerless or Calf moose Limited Entry Hunting authorization. Consult the 1995/96 Limited Entry Hunting brochure.

Bag Limits

Deer: The bag limit for deer is one (either one mule (black-tailed) deer or one white-tailed deer), except in MUs 6-12 and 6-13 where the season bag limit is 10.

Grouse: The daily bag limit for sharptailed grouse is 3(9).

Snowmobile and Snow Vehicle Restrictions

The use of snowmobiles to hunt wildlife is prohibited in MUs 6-4, 6-5, 6-6, 6-8, 6-9, 6-15 and 6-30.

The use of snowmobiles for the purpose of transporting wildlife or to transport a hunter to or from the location of wildlife is prohibited in MUs 6-4, 6-5, 6-6, 6-8, 6-9, 6-15 and 6-30, from April 1 to Dec 15.

Compulsory Reporting & Inspection

All grizzly bears, mountain sheep, mountain goat and cougar must be taken to a B.C.

Environment office for inspection. For reporting information, see page 94.

Notice to Hunters

- **No Shooting Areas:** Hunters should note the Highway No Shooting Areas as outlined on page 93.
- The hunting of big game (see definition) is prohibited within 400 m (1/4 mile) of either side of the centreline of the following roads:
- Equity Mine Road southerly and easterly from Houston to the Equity Mine site (MU 6-9); and
- Topley - Babine Lake Road northerly from Topley to Babine Lake at Topley Landing (MU 6-8).
- Hunting, trapping and the discharge of firearms is prohibited within Gwaii Haanas National Park Reserve (MU 6-12).
- The hunting of all wildlife is prohibited within 2 km of either side of the Muddy Lake/Golden Bear Access Road (MUs 6-22, 6-26).
- White (Kermode) and blue (Glacier) colour phases of the black bear are closed to hunting throughout the Skeena Region. Note that these animals are rarely pure in colour, and are usually somewhat dirty. Hunters should pass up any very light-coloured black bear.

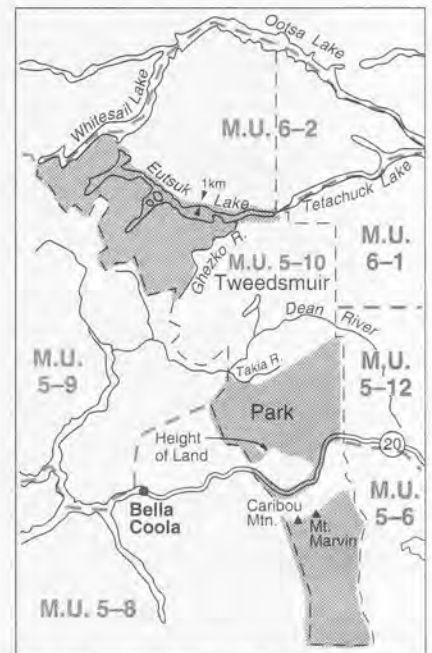
- Hunters should take note of the NO HUNTING AREA in the vicinity of Sewell near Port Clements on the Queen Charlotte Islands. Contact B.C. Environment for further details.
- Lucy Island (in the vicinity of Langara Island, Queen Charlotte Islands) is a Wildlife Sanctuary and hunting, trapping and the discharge of firearms are prohibited (MU 6-13).
- Please avoid shooting collared cariboo or grizzly bear. See Collared Wildlife Section on page 91.

Parks and Recreation Areas

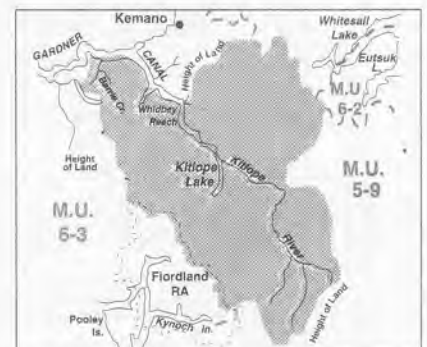
Hunters should note that big game seasons in most parks are under Limited Entry Hunting restrictions. Consult the current Limited Entry Hunting Synopsis for map details. In keeping with Section 29 of the Park and Recreation Area Regulations, the following Parks and Recreation Areas are only open to the discharge of firearms, bows and crossbows during a lawful game hunting season:

- **Atlin Park and Recreation Area** (MUs 6-25, 6-26, 6-27). See Maps F34, F35 and F36.
- **Babine Mountains Recreation Area** (MU 6-8) See Map F3.
- **Fiordland Recreation Area** (MUs 6-3, 5-9) See Map F6.
- **Gitnadoix Recreation Area** (MU 6-10). See Maps F5.
- **Mount Edziza Park and Recreation Area** (MU 6-21) See Map F32.
- **Nisga'a Memorial Lava Bed Park** (MU 6-15).
- **Spatsizi Plateau Wilderness Park** (MUs 6-19, 6-20). (Avoid shooting collared wildlife.) See Maps F27, F28, F29, F30.
- **Stikine River Recreation Area** (MUs 6-19, 6-20, 6-21, 6-22). See Maps F27, F28, F29, F30.
- **Tweedsmuir Park and Recreation Area** (MUs 5-10, 5-11, 6-1, 6-2, 6-4). See Map F1.
- **Naikoon Park** (MU 6-13). No person shall hunt or discharge firearms from April 1 to September 14. See Map F19.
- **Boya Lake Park** (MU 6-23). No person shall hunt or discharge firearms from April 1 to September 30.
- **Tatshenshini-Alesk Wilderness Park** (MU 6-29)

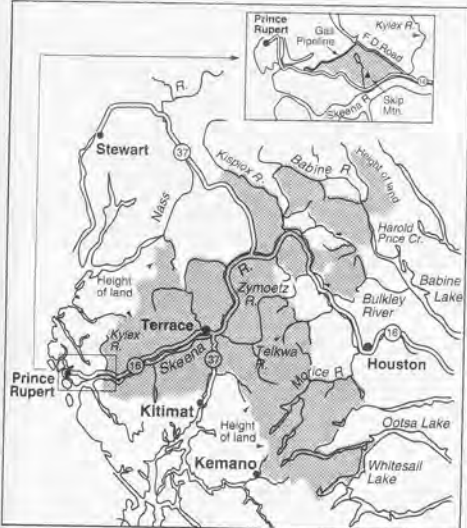
- Parks and recreation areas not listed above are closed to hunting and closed to the discharge of firearms. All individuals hunting in a provincial park or recreation area should be aware that the Park Act and Park Act regulations apply.
- Hunting is prohibited within Meziadin Lake Provincial Park (MU6-16) and Chilkoot National Historic Site (MU6-27). See Maps F 26 & F 37.
- Hunting of wildlife is prohibited in the valley below 1,000 meters A.S.L. (above sea level) within Khutzeymateen Grizzly Bear Sanctuary Park (MU6-14) See Map F24.



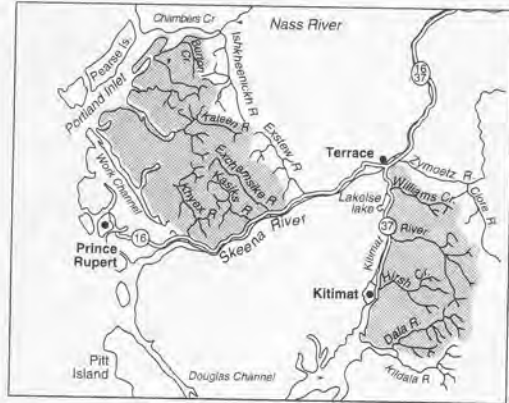
Map F1 Tweedsmuir Park No Hunting Areas (situate in MUs 5-10, 5-11, 6-1, 6-2). The general open hunting season for bull moose in MU 6-2 in Tweedsmuir Park is Oct 18 to Nov 15.



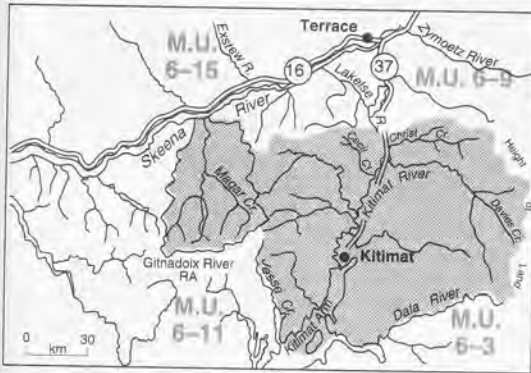
Map F2 Kitlope Grizzly Bear Closure. The hunting of grizzly bear is prohibited in the area shown (situate in MU 6-3).



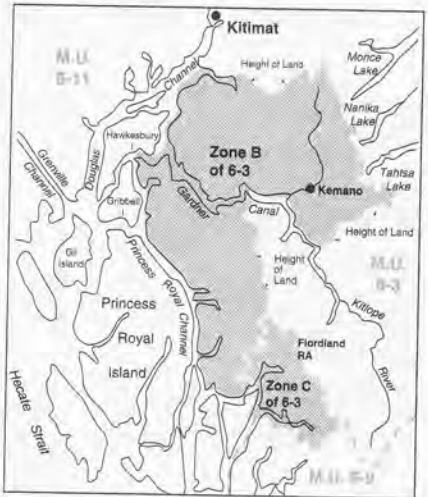
Map F3 Skeena and Babine Mtn. Mountain Goat Limited Entry Hunting Areas (situate in MUs 6-3, 6-4, 6-8, 6-9, 6-10, 6-11, 6-15, 6-30). Note: no open season for mountain goats on Skip Mountain (situate in MU 6-15).



Map F4 Transition and Coastal Grizzly Bear Closed Areas (situate in MUs 6-3, 6-9, 6-14, 6-15).



Map F5 Smithers Bull Moose Limited Entry Hunting Area (situate in portions of 6-3 and 6-11) and Gitnadoix River Recreation Area. The general open hunting season for bull moose in this area is from Oct 23 to Nov 3 only.



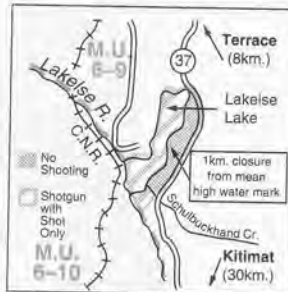
Map F6 Skeena and Fiordland Grizzly Bear Limited Entry Hunting Areas (situate in MU 6-3 and 5-9)



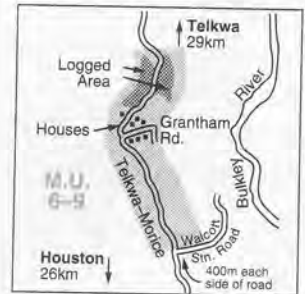
Map F7 Blunt Mountain Special Area (situate in MU6-8). The open season for bow hunting of mountain goat is Aug 15 to Oct 19.



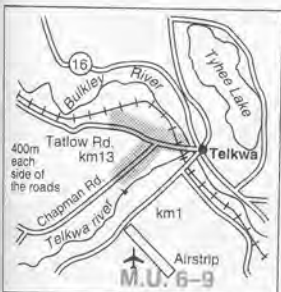
Map F8 Babine River No Shooting Area. 1 km on either side of river (situate in MU 6-8).



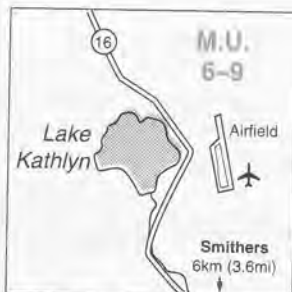
Map F9 Lakelse Lake No Shooting Area and Shotguns Only Area (situate in MU 6-9).



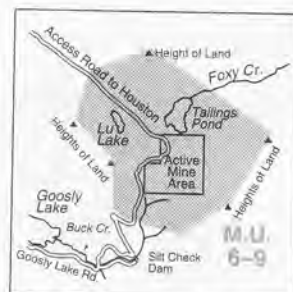
Map F10 Grantham Road Subdivision No Shooting Area (situate in MU 6-9).



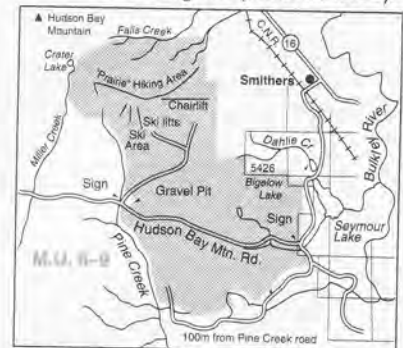
Map F11 Tatlow Road No Shooting Area 0.4 km either side of road (situate in MU 6-9).



Map F12 Lake Kathlyn No Shooting Area (situate in MU 6-9).



Map F13 Equity Mine Property No Shooting Area (situate in MU 6-9).



Map F14 Hudson Bay Mountain and Smithers Community Forest No Shooting Area (situate in MU 6-9).



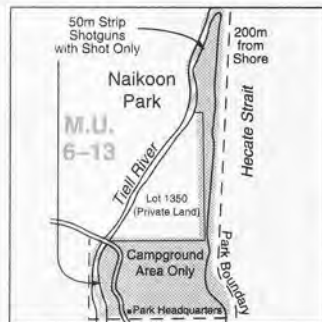
Map F16 City of Terrace No Shooting Area (situate in MUs 6-9, 6-15).



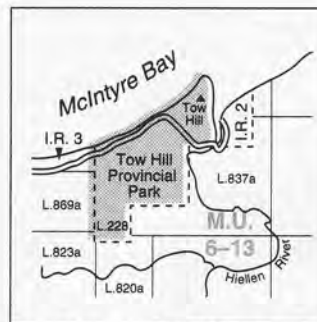
Map F17 Sandspit No Shooting Area (situate in MU 6-12).



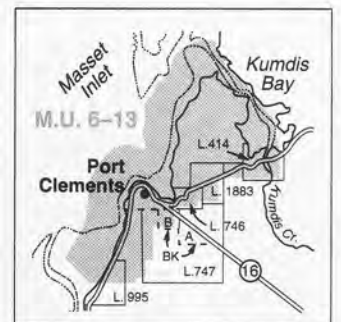
Map F18 Queen Charlotte City No Shooting Area (situate in MU 6-13)



Map F19 Naikoon Park No Shooting or Hunting Area (situate in MU 6-13). Hunters should note the 50 metre strips along the banks of the Tiell River are open for Shotguns with Shot Only as indicated on map.



Map F20 Tow Hill No Hunting Area (situate in MU 6-13)



Map F21 Port Clements No Shooting Area (situate in MU 6-13).



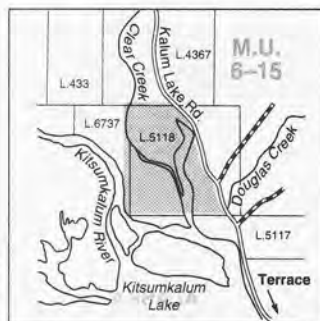
Map F22 Masset No Shooting Area (situate in MU 6-13). Delkatta Slough Wildlife Sanctuary - no hunting trapping or discharge of firearms.



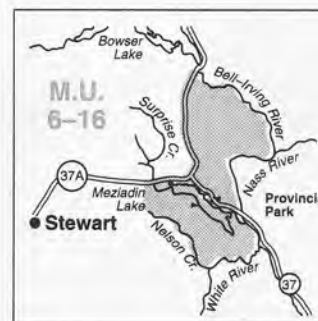
Map F23 Bear Pass Mountain Goat Limited Entry Hunting Area (situate in MU 6-14).



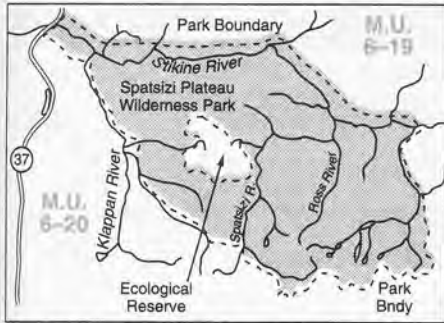
Map F24 Khutzeymateen Grizzly Bear Sanctuary Park No Hunting Area (situate in MU 6-14). Hunting of wildlife prohibited in the valley below 1,000m above sea level.



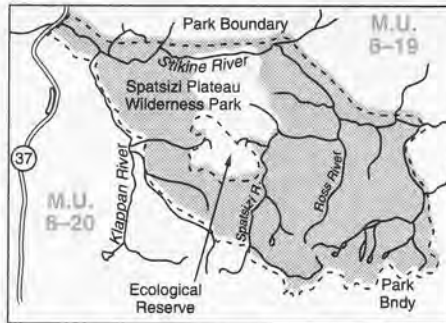
Map F25 North Kitsumkalum Lake No Shooting or Hunting Area (situate in MU 6-15).



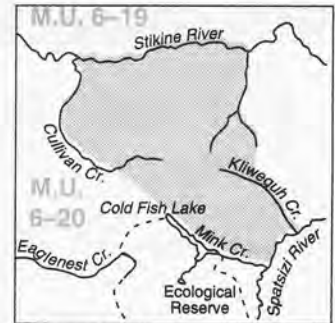
Map F26 Meziadin Grizzly Bear Limited Entry Hunting Area. No Hunting in Provincial Park. (situate in MU 6-16).



Map F27 Spatsizi Grizzly Bear, Caribou, Mountain Sheep and Moose Limited Entry Hunting Areas (situate in MU 6-19, 6-20).



Map F28 Spatsizi Mountain Goat Limited Entry Hunting Area (situate in MU 6-19, 6-20).



Map F29 Spatsizi Mountain Goat Closed Area (situate in MU 6-20).



Map F30 Spatsizi (Cold Fish-Gladys Lake) Ecological Reserve No Hunting Area (situate in MU 6-20). Cold Fish Lake Camp No Shooting Area: The discharge of firearms is prohibited within 1 km of Cold Fish Lake Camp.



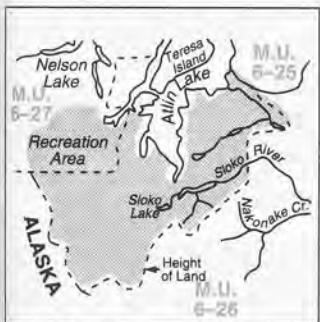
Map F31 Todagin Mountain No Shooting Area and Mountain Goat Closed Area (situate in MU 6-20).



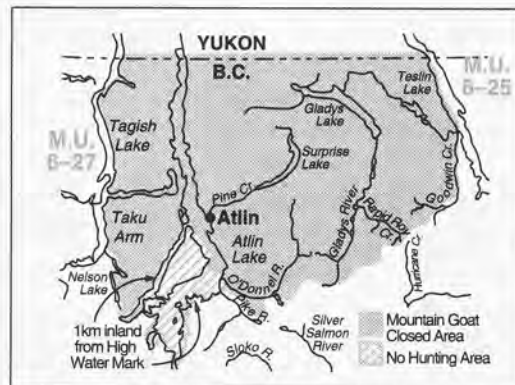
Map F32 Mt. Edziza Park Grizzly Bear, Mountain Sheep and Mountain Goat Limited Entry Hunting Areas (situate in MU 6-21).



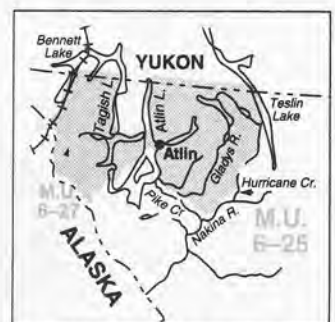
Map F33 Kadowy Caribou Limited Entry Hunting Area (situate in MU 6-25 and 6-26). Caribou hunting is by LEH only.



Map F34 Atlin Mountain Goat Limited Entry Hunting only Area and Atlin Park Mountain Sheep and Caribou Closed Area (situate in MUs 6-25, 6-26, 6-27).



Map F35 Atlin Park Mountain Goat Closed and No Hunting Area (situate in MUs 6-25, 6-27).



Map F36 Atlin Mountain Sheep Limited Entry Hunting Area (situate in MU 6-25, 6-27).



Map F37 Tagish Highlands Mountain Goat Limited Entry Hunting Area (situate in MUs 6-27, 6-28).



Map F38 Tatshenshini Mountain Sheep Limited Entry Hunting Area (situate in MU 6-28, 6-29).

6

Species	M.U.	Season Dates	Bag Limit	Notes
MULE DEER (BLACK-TAILED)	6-1 to 6-11, 6-14, and 6-15, 6-30	Bucks: Sept 10 - Oct 31	1	★Open only for bucks that have four or more points (tines) above the brow tine on one antler. The antlers must accompany the species licence. ♦The possession limit for deer in MUs 6-12 and 6-13 is 3 (See Queen Charlotte Island Mule deer licence information on page 91). See Notice to Hunters.
	6-1 to 6-11, 6-14, and 6-15, 6-30 6-12, 6-13	★Bucks: Nov 1 - Nov 20 Bucks: June 1 - Feb 28/96 Antlerless: Oct 4 - Feb 28/96	1 ♦10(10)	
Archery Only Season	6-1 to 6-11, 6-14, and 6-15, 6-30	Bucks: Sept 1 - Sept 9 ★Bucks: Nov 21 - Nov 30	1	
WHITE-TAILED DEER	6-1 to 6-11, 6-14, and 6-15, 6-30	Bucks: Sept 10 - Nov 20	1	
Archery Only Season	6-1 to 6-11, 6-14, and 6-15, 6-30	Bucks: Sept 1 - Sept 9 Nov 21 - Nov 30	1	
MOOSE	6-1, 6-2♦, and 6-4 to 6-10, and 6-15, 6-30	★Bulls: Oct 23 - Nov 3 Bulls: Sept 10 - Nov 15 Bulls: Aug 15 - Nov 15	1 1 1	See Map F5. ♦See Map F1 Parts of MUs 6-3, 6-11 and 6-20 have special regulations. See Map F27. ★ Successful moose hunters must report their kill by submitting one of the incisor teeth (including crown and root) to an official of BC Environment, or by mailing the tooth in a Harvest Data Card "Tooth Return" envelope, which may be obtained from any licence issuer, Government Agent or BC Environment office.
	6-3, 6-11, 6-14, 6-16 6-17, 6-18 to 6-29			
Archery Only Season	6-1 to 6-11, and 6-14, 6-15, 6-30	Bulls: Sept 1 - Sept 9 Nov 16 - Nov 20	1	
ELK	6-13	Bulls: Sept 15 - Nov 15	1	
THINHORN MOUNTAIN SHEEP (RAMS ONLY)	6-17, 6-18 to 6-26, 6-29	Full curl or greater Aug 1 - Oct 20	1	See Maps F27, F32, F34, F36, F38.
MOUNTAIN GOAT	6-3, 6-7, 6-11, and 6-17 to 6-30	Aug 1 - Oct 15	1	See Notice to Hunters. See special area maps. Special Bow and Arrow Only Season: See Maps F3, F7, F31. MUs 6-3, 6-11, 6-30. Parts of several MUs are open by LEH authorization only. See Maps F3, F23, F28, F32, F34, F37.
	6-14 to 6-16	Aug 1 - Nov 15	1	
CARIBOU	6-17, 6-18, 6-22, and 6-24 to 6-27	★5-point Bulls: Sept 1 - Oct 10	1	★Only open for bulls with one antler bearing at least five points (tines), including the tip of the main beam above the rear point (See illustration on page 96). The antlers of the bull caribou must accompany the species licence. See special area maps. Parts of MUs 6-19, 6-20, 6-25 and 6-26 are open by LEH authorization only. See Maps F27, F33.
	6-19, 6-23	★5-point Bulls: Aug 15 - Sept 30	1	
	6-20	★5-point Bulls: Aug 15 - Oct 15	1	
GRIZZLY BEAR	6-1, 6-2, 6-4 to 6-9 and 6-30	Sept 15 - Oct 26 Apr 15/96 - June 15/96	1	See Maps F2 and F4
	6-10, 6-11, and 6-14, 6-15	Sept 15 - Oct 26, and Apr 1/96 - June 1/96	1	
	6-18 to 6-29	Sept 1 - Oct 26, and Apr 15/96 - June 15/96	1	
	6-16, 6-3, 6-17	Sept 1 - Oct 26	1	
BLACK BEAR	6-1 to 6-30★	Sept 1 - Nov 15 Apr 1/96 - June 30/96	2	★Hunters are required to report a black bear killed in MU 6-03 to an officer of BC Environment in Region 6 and submit one of the incisor teeth (including crown and root) to a BC Environment office in Region 6 or mail the tooth in a Harvest Data Card "Tooth Return" envelope, available from any licence subissuer, Govt. Agent or BC Environment office.
WOLF	6-1 to 6-30	Aug 1 - June 15/96 ★Sept 1 - Mar 31/96	3 3	★In that portion of MUs 6-1 and 6-2 being Tweedsmuir Park, the open season for wolf is Sept 1 - Mar 31

Species	M.U.	Season Dates	Bag Limit	Notes
COYOTE	6-1 to 6-11, 6-14 to 6-30	Sept 1 - Mar 31/96	10	
FOX	No Open Season			
WOLVERINE	6-1 to 6-11, and 6-14 to 6-30,	Sept 15 - Jan 15	1	
LYNX	6-1, 6-2, 6-4, and 6-9, 6-16 to 6-30	Nov 15 - Feb 15/96	1	
RACCOON	6-12, 6-13	No closed season	NBL	
SNOWSHOE HARE	6-1 to 6-30	Aug 1 - Apr 30/96	10 (daily)	
BLUE, SPRUCE (FRANKLIN) and RUFFED GROUSE	6-1 to 6-30	Sept 10 - Nov 15	10(30)	Hunters are reminded that the daily aggregate bag limit for all grouse (except Sharp Tailed Grouse) is 10.
SHARP-TAILED GROUSE	6-19 to 6-29	Sept 10 - Nov 15	3(9)	
PTARMIGAN	6-1 to 6-11, 6-14 to 6-30	Aug 15 - Feb 28/96	10(30)	
DUCKS, COOTS, COMMON SNIPE, CANADA GEESE, WHITE-FRONTED GEESE, SNOW GEESE, ROSS' GEESE	6-1, 6-2, 6-4 to 6-10, 6-15 to 6-30 6-3, 6-11 to 6-14	Sept 1 - Nov 30 Oct 7 - Jan 21/96		Please take note of the provincial daily bag limits for geese and ducks on page 92. There is no open season for black brant in Region 6.
BAND-TAILED PIGEONS		No open season.		

Bag Limits:

Ducks:	6(12)
Coots:	10(20)
Canada Geese:	5(10)
Common Snipe:	10(20)
White-fronted geese:	5(10)
Snow geese:	5(10)
Ross' geese:	5(10)



HARRY McCOWAN
"Selling the Last Frontier"

RE/MAX lifestyles Hunting Territories
Kelowna Fishing Lodges
fax: (804)-769-4968 Sporting Properties

Sales
Consulting (604) 769-5358

BRITTON'S TAXIDERMY
1st PLACE WINNER 1995
INTERNATIONAL TAXIDERMY
COMPETITION

LARGE MAMMALS • COMPLETE
TAXIDERMY SERVICE • CUSTOM TANNING
MEASURER FOR B.C. RECORDS CLUB
APPRAISER

RR 2, S-57, C-12, ADAMS RD. SMITHERS, B.C.
VOJ 2N0 PHONE/FAX: 604 847-2202

**Bornite Mtn.
Wildlife &
Taxidermy
Studio**

The largest in the Pacific Northwest
Unsurpassed Quality
At Competitive Prices

Located on Bornite Mtn.
Rd., RR #2 Box 23,
Terrace, B.C. V8G 3Z9

PHONE:
(604) 635-5777
FAX:
(604) 635-5777
RES:
(604) 635-5771

"Super Natural North by Northwest"

B.C. YUKON AIR SERVICE LTD.

Box 47, Dease Lake,
B.C. V0C 1L0

Bruce & Teri McNaughton
(604) 771-3232

WATSON LAKE FLYING SERVICES LTD.

WATSON LAKE FLYING SERVICES
BOX 7
WATSON LAKE, YUKON
CHARTER FLYING
(403)-536-2231

FLOATS/WHEELS/SKIS
DHC-3 OTTER DHC-2 BEAVER
CESSNA 185 AND CESSNA 206
AIRCRAFT AVAILABLE

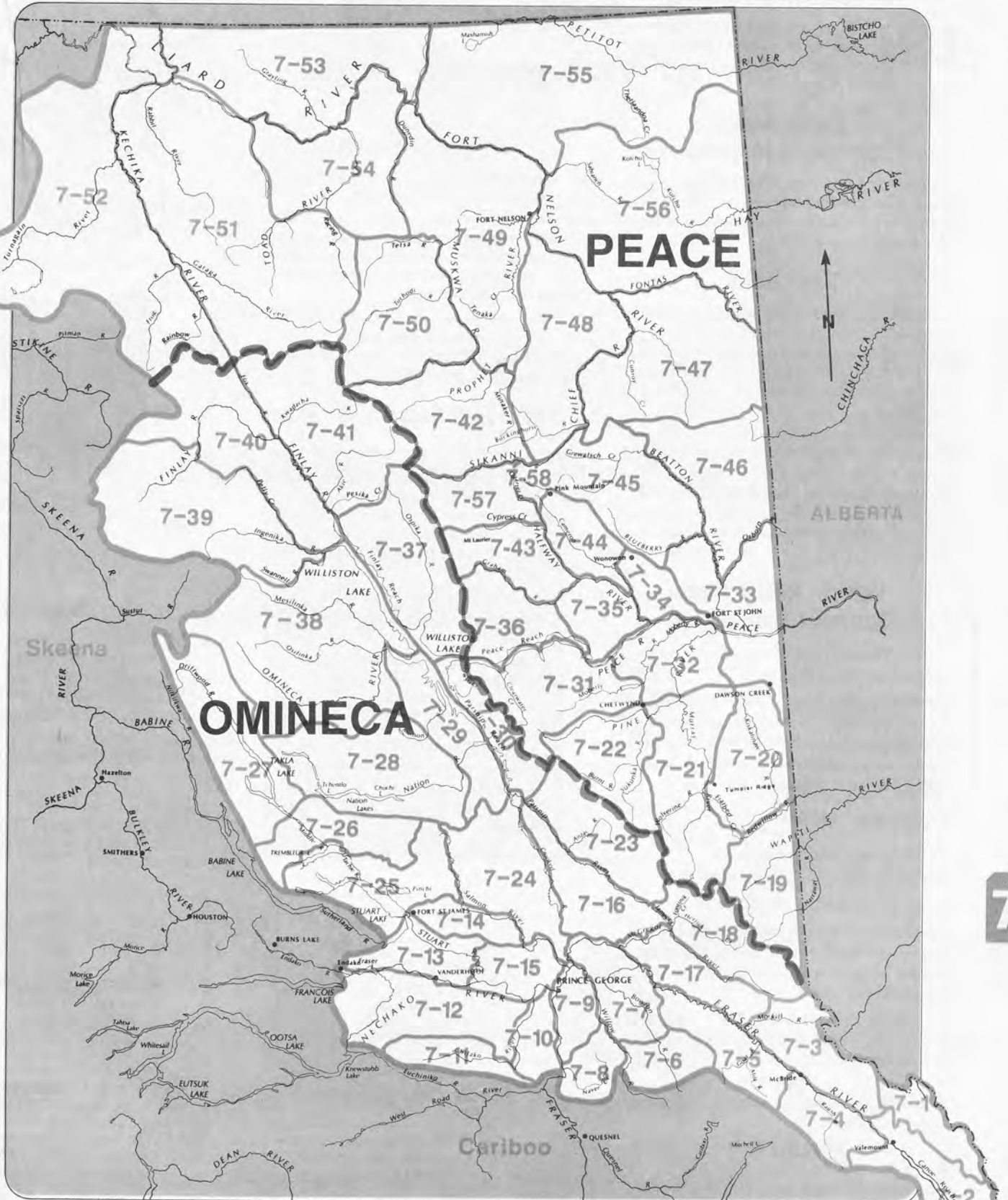
STAN BRIDCUT (403)-536-2243 JIM CLOSE (403)-536-7462

SERVING NORTHERN B.C.

Omineca-Peace - Region 7 MANAGEMENT UNITS

Omineca Open Seasons - pages 72 - 73, Peace Open Seasons - pages 77 - 78

These boundaries are approximate only. For a more precise definition of MU Boundaries, consult the B.C. Recreational Atlas, 3rd edition.



Limited Entry Hunting

LEH There are special restrictions for areas which support Limited Entry Hunting seasons. See Limited Entry Hunting section on page 10.

Compulsory Reporting & Inspection

•All grizzly bears, mountain sheep, mountain goat and cougar must be taken to a B.C. Environment office for inspection. For reporting information, see page 94.

Bag Limits

Deer: The bag limit for mule (black-tailed) deer is two, only one may be a buck taken during a general open season and one may be antlerless available only under a Limited Entry Hunting authorization. The bag limit for white-tailed deer is one.

Grouse: The regional daily bag limit for grouse (blue, spruce (Franklin), ruffed and ptarmigan) is 10 of each species.

Thinhorn Mountain Sheep: Beginning with sheep taken in 1993 the bag limit for Thinhorn Mountain Sheep in Region 7 is one in any three year period.

Vehicle Restrictions Omineca Sub-Region

•There are a number of restrictions and prohibitions in this Region.

Information signs may be posted at the points of closure for road and vehicle restrictions. These signs are for the benefit of hunters but it is the hunters' responsibility to recognize closures whether a sign is in place or not.

★ All Motor Vehicles

▼ All Motor Vehicles to hunt, transport wildlife or to transport hunters.

◆ ATVs (including motorcycles and snowmobiles) for purposes of hunting, or to transport hunters, hunting supplies, wildlife or firearms to or from the location of wildlife.

MUs 7-2 TO 7-18, 7-23 TO 7-30 and 7-37 TO 7-39

★ from Mar 31 to Dec 15

MU 7-3

▼ Morkill Forest Road northerly of its crossing Fraser River

MUs 7-7 to 7-15

- ◆ 4:30am to 8:00am from Aug 15 to Aug 31
- ◆ 5:30am to 9:00am from Sept 1 to Sept 30

- ◆ 6:30am to 10:00am from Oct 1 to Nov 15
- MUs 7-38, 7-39**
- ◆ the entire area

MU 7-40

- ▼ on all side roads of the Finlay Russel Forest Road leading towards the Russel Range

Notice to Hunters

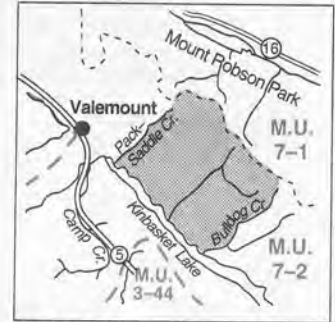
•Hunters, while returning from hunting, are required to keep (a) an incisor tooth, of a calf moose, and (b) the antlers and an incisor tooth of a bull moose, taken in the Omineca sub-region, and the species licence under which the moose was taken together and available for inspection by an officer of BC Environment.

•A few white moose have been noticed in MU 7-13. Hunters are requested not to shoot a white moose due to their uniqueness and viewing value to all people who enjoy wildlife.

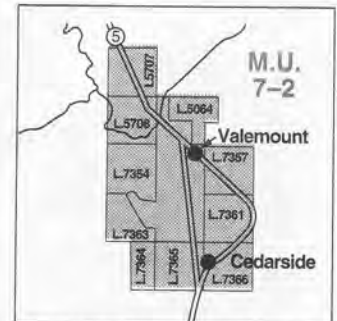
Parks and Recreation Areas

•In keeping with Section 29 of the Park and Recreation Area Regulations, the following Parks and Recreation Areas are only open to the discharge of firearms, bows and crossbows during a lawful game hunting season:

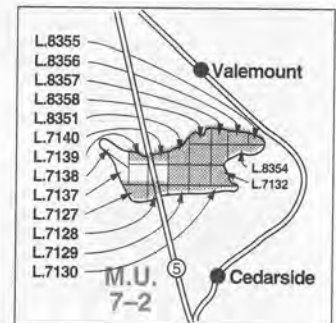
- Carp Lake Park (MU 7-24)
- Kwadacha Recreation Area (MU 7-41).
- Kwadacha Wilderness Park (MU 7-41, 7-42, 7-50).
- Stuart Lake Park (MU7-25).
- Tatlatui Park (No open season for mountain sheep) (MU7-39).
- Parks and Recreation Areas not listed above are closed to hunting and closed to the discharge of firearms.



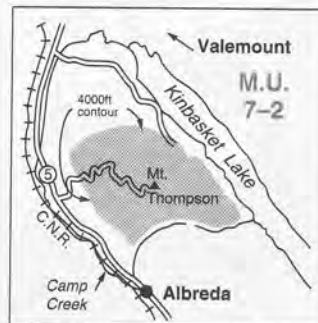
Map G2 Canoe Reach Grizzly Bear Closed Area (situate in MU 7-2).



Map G3 Valemount No Shooting Area (situate in MU 7-2).



Map G4 Robert W. Starratt Wildlife Sanctuary (situate in MU 7-2). No hunting, trapping or discharge of firearms.



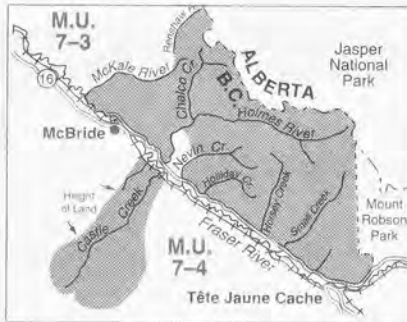
Map G1 Mount Thompson Mountain Goat Closed Area (situate in MU 7-2).



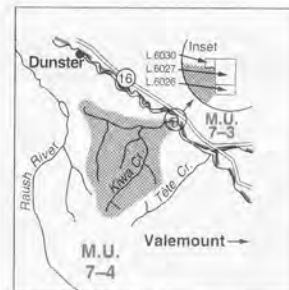
Map G5 East Twin Creek Mountain Goat Closed Area (situate in MU 7-3).



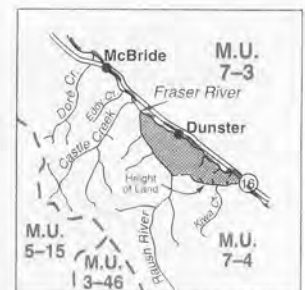
Map G6 Holmes River Mountain Goat Closed Area (situate in MU 7-3).



Map G7 Holmes River and Castle Creek Mtn Goat Limited Entry Areas (situate in MU 7-3 and MU 7-4).



Map G8 Kiwa Creek Mountain Goat Closed Area (situate in MU 7-4).



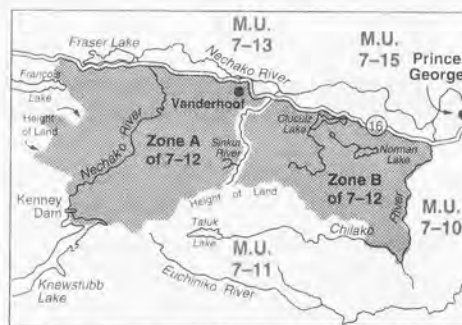
Map G9 Dunster Mountain Goat Closed Area (situate in MU 7-3).



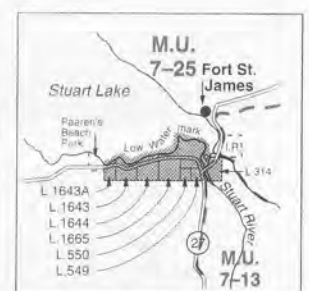
Map G10 Tabor Mountain No Shooting or Hunting Area (situate in MUs 7-9).



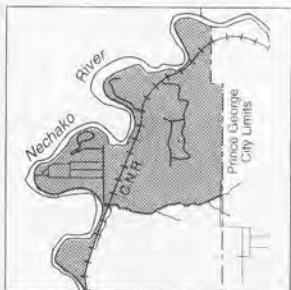
Map G11 Red Rock Seed Orchard No Shooting Area (situate in MU 7-10).



Map G12 Prince George Moose Limited Entry Hunting Area (situate in MU 7-12).



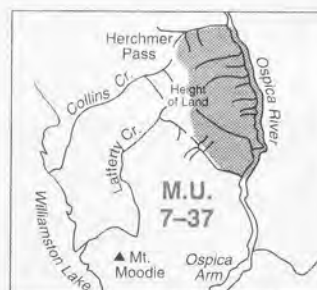
Map G13 Paaren's Beach No Shooting Area (situate in MUs 7-13, 7-25).



Map G14 Miworth No Shooting Area (situate in MU 7-15).



Map G15 Gleason Creek Mtn Goat Closed Area (situate in MU 7-18).



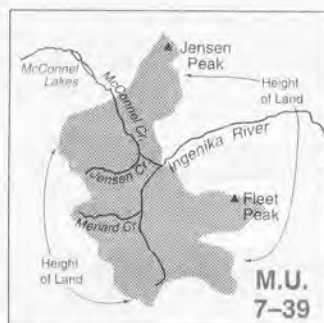
Map G34 Ospika River Mtn Goat Closed Area (situate in MU 7-37).



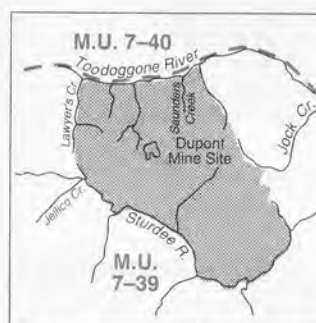
Map G35 Mt. Ogden Mountain Goat and Caribou Closed Area (situate in MU 7-38).



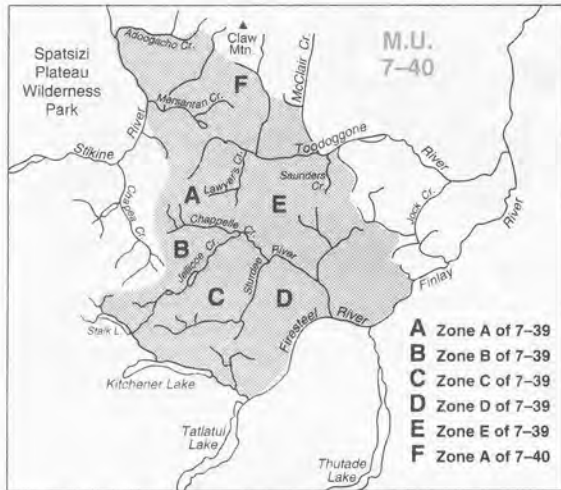
Map G36 Omineca Mining Road Extension No Shooting Area (situate in MUs 6-18, 7-39).



Map G37 McConnell Creek No Hunting Area (situate in MU 7-39).



Map G38 Edozadelly No Hunting Area (situate in MU 7-39). Hunting of all wildlife species except caribou and moose (Limited Entry Hunting only) is prohibited.



Map G39 Edozadelly Caribou and Black Lake Moose Limited Entry Areas.



Legal immature Bull Moose

Species	M.U.	Season Dates	Bag Limit	Notes
MULE DEER (Black-tailed)	7-2 to 7-5 7-6 to 7-15 7-6 to 7-15	Bucks: Sept 10 - Oct 31 Bucks: Sept 10 - Nov 20 ★Bucks: Nov 21 - Nov 30	 	★Open only for bucks with four or more points (tines) not including the brow tine on one antler. The antlers must accompany the species licence.
Archery Only Season	7-6 to 7-15	Bucks: Sept 1 - Sept 9		
WHITE-TAILED DEER	7-2, 7-3, 7-4, and 7-11 to 7-13, 7-15	Bucks: Sept 1 - Nov 20		
Archery Only Season	7-2 to 7-15	Bucks: Sept 1 - Sept 9		
MOOSE	7-2 to 7-18, 7-23 to 7-30, 7-38 7-2 to 7-18, 7-23 to 7-30, 7-38 7-39 to 7-41 7-37	★Bulls: Sept 10 - Nov 3 +Calves: Oct 7 - Oct 23 Bulls: Aug 15 - Nov 15 Bulls: Aug 15 - Nov 3	 	★Open only for bull moose having no more than two points (tines) on one antler. +Open only for calf moose less than 12 months of age. See special area maps. Note: for all bull moose taken in Region 7, the antlers and an incisor tooth must accompany the species licence. For calf moose the head must accompany carcass to residence or meatcutter. Please note concurrent LEH only season in a portion of MU 7-39 (See Map G39). Also MUs 7-2 to 7-18, 7-23 to 7-30, 7-38.
Archery Only Season	7-2 to 7-15	★Bulls: Sept 1 - Sept 9		
ELK	7-41	★★Bulls: Aug 15 - Oct 31		★★Open only for bulls with at least one six point antler. Antlers must accompany the species licence. Note that minimum point length for elk taken in Omineca Region is 2.5cm (1 inch). See page 94 for compulsory reporting and inspection details.
BIGHORN MOUNTAIN SHEEP (RAMS ONLY)	7-18	Full Curl or Greater Aug 15 - Sept 30		See special area maps.
THINHORN MOUNTAIN SHEEP (RAMS ONLY)	7-37, 7-38 to 7-41	Full curl or greater Aug 1 - Oct 20		Tatlatui Provincial Park in MU 7-39 closed to mountain sheep hunting. See special area maps. See bag regional limit on page 70.
MOUNTAIN GOAT	7-3 to 7-5, 7-17, 7-18, 7-27 to 7-30, 7-37 to 7-41	Aug 15 - Oct 15		See special area maps. MUs 7-3, 7-4. (See Map G7.) Mountain goat are sensitive to harvest. Hunters are requested to select male mountain goat when hunting.
CARIBOU	7-30, 7-37 to 7-41	5 point ★Bulls: Aug 15 - Oct 15		★Open only for bulls with one antler bearing at least five points on the main beam beyond the rear point. See diagram on page 96. See special area maps. MU 7-39. (See Map G39.)

Species	M.U.	Season Dates	Bag Limit	Notes
GRIZZLY BEAR	7-25 to 7-30, 7-37 to 7-41	Sept 1 - Nov 15, Apr 15/96 - June 15/96	1	<i>See page 91 for restriction on bears.</i>
BLACK BEAR	7-18, 7-23, 7-37 to 7-41 7-2 to 7-17, 7-24 to 7-30	Aug 15 - Nov 15, Apr 15/96 - June 15/96 Sept 1 - Nov 15, Apr 15/96 - June 15/96	2 2	
WOLF	7-2 to 7-18, 7-23 to 7-30, and 7-37 to 7-41	Aug 1 - May 31/96	3	
COYOTE	7-2 to 7-18, 7-23 to 7-30, and 7-37 to 7-41	Sept 1 - Mar 31/96	NBL	
WOLVERINE	7-3, 7-17, 7-18, 7-37 to 7-41	Oct 15 - Jan 15/96	1	
LYNX	7-2 to 7-18, 7-23 to 7-30, and 7-37 to 7-41	Nov 15 - Feb 15/96	1	
SNOWSHOE HARE	7-2 to 7-18, 7-23 to 7-30, and 7-37 to 7-41	Aug 1 - Apr 30/96	10 (daily)	
COLUMBIAN GROUND SQUIRREL	7-2 to 7-18, 7-23 to 7-30, and 7-37 to 7-41	No Closed Season	NBL	<i>The open season for Columbian Ground Squirrel is restricted to private land only. Hunters must obtain permission from landowners before hunting on private land.</i>
BLUE GROUSE	7-2 to 7-7, 7-17, 7-18, and 7-23, 7-27, 7-28, and 7-30, 7-37 to 7-41	Sept 10 - Nov 15	10(30)	
SPRUCE (FRANKLIN) and RUFFED GROUSE	7-2 to 7-18, and 7-23 to 7-30, and 7-37 to 7-41	Sept 1 - Nov 15	10 of each (30 of each)	
PTARMIGAN	7-2 to 7-6, 7-17, 7-18, and 7-23, 7-27 to 7-30, and 7-37 to 7-41,	Aug 15 - Feb 28/96	10(30)	
DUCKS, COOTS, CANADA GEESE, WHITE-FRONTED GEESE, SNOW GEESE, ROSS' GEESE, COMMON SNIPE	7-2 to 7-18, 7-23 to 7-30, 7-37 to 7-41	Sept 1 - Nov 30		<i>Please take note of the provincial bag limits for geese and ducks on page 92.</i>
	Bag Limits:	Ducks: 6(12) Coots: 10(20) Canada Geese: 5(10) White-fronted geese: 5(10) Snow geese: 5(10) Ross' geese: 5(10) Common Snipe: 10(20)		

Observe - Record - Report



Wildfires

1-800-663-5555



Ministry of Forests



ROCKY MOUNTAIN TAXIDERMISTRY

Serving the 'Peace Country' with a tradition of quality Taxidermy by WAYNE CHMELYK

PHONE: 604: 786-7691
AFTER HOURS - 786-5080
11 km East on Hwy 49
PO Box 205, Dawson Creek, B.C. V1G 4G3



Limited Entry Hunting

There are special restrictions for areas which support Limited Entry Hunting seasons. See Limited Entry Hunting section on page 10.

LEH

Compulsory Reporting & Inspection

All grizzly bears, mountain sheep, mountain goat and cougar must be taken to a B.C. Environment office for inspection. For reporting information, see page 94.

Bag Limits

Deer: The bag limit for mule (black-tailed) deer is two; only one may be a buck taken during a general open season and one may be antlerless available only under a Limited Entry Hunting authorization. The bag limit for white-tailed deer is one.

Grouse: The regional daily bag limit for grouse (blue, spruce (Franklin), ruffed and ptarmigan) is 10 of each species.

Thinhorn Mountain Sheep: The regional bag limit is one in three years. A hunter who kills a thinhorn sheep cannot hunt or kill another thinhorn sheep until the season of the kill and two subsequent seasons have expired.

Vehicle Restrictions Omineca-Peace Sub-Region

There are a number of restrictions and prohibitions in this Region.

Information signs may be posted at the points of closure for road and vehicle restrictions. These signs are for the benefit of hunters but it is the hunters' responsibility to recognize closures whether a sign is in place or not.

★ All Motor Vehicles

▼ All Motor Vehicles to hunt, transport wildlife or to transport hunters.

◆ ATVs

(including motorcycles and snowmobiles) for purposes of hunting, or to transport hunters, hunting supplies, wildlife or firearms to or from the location of wildlife.

MUs 7-36

- ◆ east of Aylard Creek and the unnamed creek due north of Aylard Creek that flows into the Graham River, from Aug 15 to Oct 31

MUs 7-36, 7-42, 7-43, 7-50, 7-51, 7-52, 7-54, 7-57

- ★ Muskwa - Kechika Access Management Area: restriction applies to vehicles other than aircraft in portions of these MUs. Use of a motor vehicle is only permitted within 400m on either side of the centreline of designated access routes. Use of a snowmobile is allowed anywhere in the area from Nov. 1 to Mar. 31. Use of the Sikanni-Loranger designated route is limited to vehicles under 500kg. (Map G32).

MUs 7-19 to 7-22, 7-31 to 7-36, 7-42 to 7-58

- ◆ 4:30am to 8:00am from Aug 15 to Aug 31.
- ◆ 5:30am to 9:00am from Sept 1 to Sept 30.
- ◆ 6:30am to 10:00am from Oct 1 to Nov 15.

Except for designated trails on Map G32, the Muskwa - Kechika Access Management Area.

MUs 7-19, 7-21

- ★ above the 1372 metre elevation in the vicinity of Onion Lake and Bone Mt. excepting the historical ATV Trail from Wapiti Forest Road to Onion Lake

MU 7-21

- ▼ above the 1200 metre elevation in the vicinity of Quintette Mt. Transport of firearms is prohibited. (Map G21)

MUs 7-21, 7-22

- ▼ BP Canada/Ocelot Petroleum West Bullmoose Road
- ★ above the 1524 metre elevation in the Bullmoose Chamberlain Mt. area, excepting BP Canada/Ocelot Petroleum West Bullmoose Road

MU 7-22

- ▼ Shell Canada Lease Road from its junction with Hasler Creek Forestry Road
- ◆ above the 1525 metre elevation on Mt. Le Hudette Ridge

MU 7-31

- ★ the watersheds of McNairn and Doonan Creeks above a point approximately 4 km downstream of their confluence between May 1 and Oct 31. See Map G26

MU 7-35

- ★ above the 1372 metre elevation on Butler Ridge

Notice to Hunters

•No Shooting Areas: Please note the Highway No Shooting Areas outlined on page 93.

•The discharge of firearms is prohibited on the west half of Lot 1323, Peace River District, in which Halfway Elementary School is located. See Map G42.

•The discharge of firearms is prohibited within 400 m (1/4 mile) of either side of:

•Road 520 between Hudson's Hope and the W.A.C. Bennett Dam.

•Road 190 between Road 520 and Dunlevy Creek.

•The discharge of firearms is prohibited between 9:30 a.m. and 3:30 p.m. daily in the Dawson Creek Environmental Demonstration Areas. See Map G19.

•The discharge of firearms is prohibited on Fort St. John's sewage lagoons, that is the Northeast 1/4 of Section 19, Township 83, Range 18, West of the 6th Meridian; and Southwest 1/4 of Section 30, Township 83, Range 18, West of the 6th Meridian.

•There is no shooting or hunting within 200m of the high water mark of Radar Lake in the vicinity of the City of Dawson Creek.

•Kluachesi Lake Restricted Uses Area (Situate in MU 7-50). Camping restricted to 14 days. For more information, contact Bob Read, Fort Nelson Forest District, Ministry of Forests (774-3936).

Parks and Recreation Areas

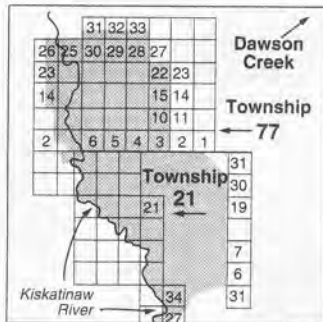
In keeping with Section 29 of the Park and Recreation Area Regulations, the following Parks and Recreation Areas are only open to the discharge of firearms, bows and crossbows during a lawful game hunting season:

- **Kakwa Recreation Area** (MU 7-19). See Map G16.
- **Kwadacha Wilderness Park** (MU 7-41, 7-42, 7-50).
- **Monkman Park** (MU 7-21).
- **Muncho Lake Park** (MUs 7-51, 7-54). See Map G48.
- **Stone Mountain Park** (MUs 7-50, 7-51, 7-54) See Map G45.
- **Wokkpash Recreation Area** (MU 7-51).

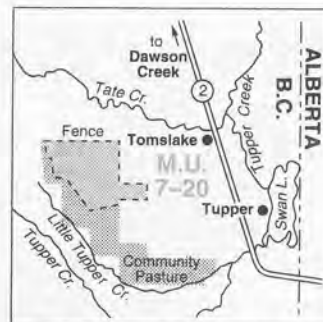
•Parks and Recreation Areas not listed above are closed to hunting and closed to the discharge of firearms.



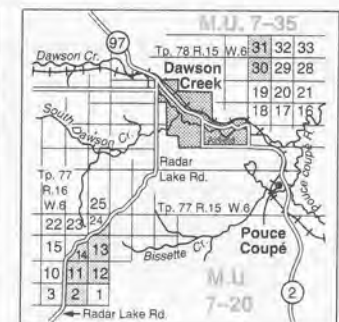
Map G16 Kakwa No Hunting Area (situate in MU 7-19).



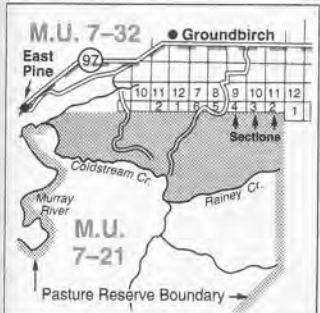
Map G17 Bear Mountain Area (situate in MU 7-20). From June 1 to Oct 15 hunting is prohibited.



Map G18 One Island Restricted Firearms Area (situate in MU 7-20). Shotguns with Shot Only from June 1 to Oct 15.



Map G19 Dawson Creek Environmental Demonstration Areas (situate in MUs 7-20, 7-33). The discharge of firearms is prohibited between 9:30 a.m. and 3:30 p.m. daily.



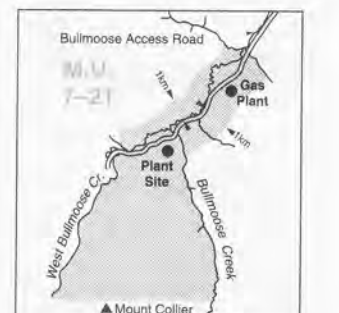
Map G20 Groundbirch Restricted Firearms Area (situate in MU 7-21). Shotguns with shot only from June 1 to Oct 31.



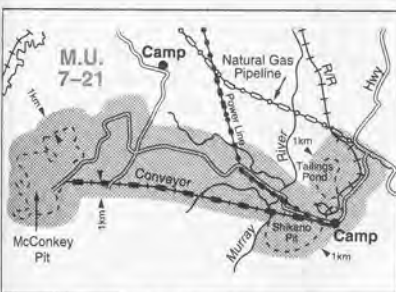
Map G21 Quintette Mountain Vehicle Restricted Area (situate in MU 7-21). See Vehicle Restrictions, page 74.



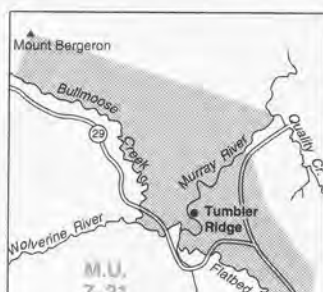
Map G22 Kinuseo Falls No Shooting No Hunting Area (situate in MU 7-21).



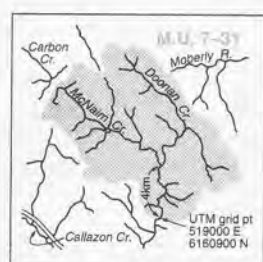
Map G23 Bullmoose Mine No Shooting Area (situate in MU 7-21).



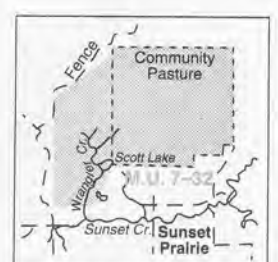
Map G24 Quintette Coal No Shooting Area (situate in MU 7-21).



Map G25 Mt. Bergeron-Tumbler Ridge No Shooting or Hunting Area (situate in MU 7-21).



Map G26 McNairn Creek and Doonan Creek Motor Vehicle Closed Area between May 1 and Oct 31 (situate MU 7-31).



Map G27 Sunset Prairie Restricted Hunting Area (situate in MU 7-32). From June 1 to Oct 31 hunting is prohibited.



Map G28 Goodlow Restricted Hunting Area (situate in MU 7-33). From June 1 to Oct 15 hunting is prohibited.



Map G29 Peace River Duck, Coot, Snow Goose, Canada Goose, White-fronted Goose and Common Snipe Closed Area (situate in MU 7-33).



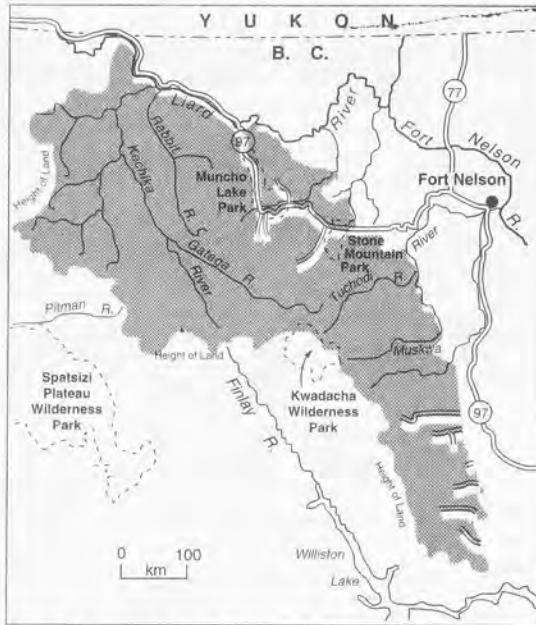
Map G30 Charlie Lake No Shooting Area (situate in MU 7-33).

7

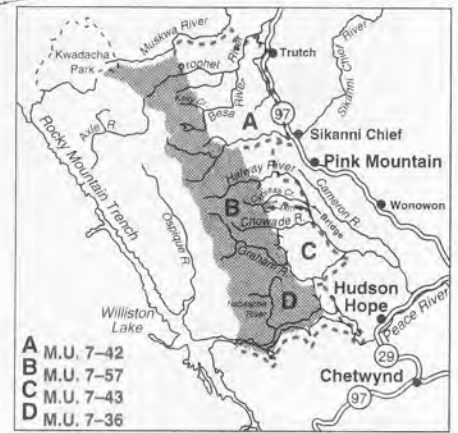
Resource Management Region 7



Map G31 Farrell Creek Restricted Firearms Area (situate in MU 7-35). Shotguns with Shot Only from June 1 to Oct 15.



Map G32 Muskwa-Kechika Vehicle Restricted Area (situate in MUs 7-36, 7-42, 7-43, 7-50, 7-52, 7-54, 7-57). See vehicle restrictions on page 74.



Map G33 Sikanni-Muskwa Foothills Moose Special Area (situate in MUs 7-36, 7-42, 7-43, 7-57). The open season for bull moose is Aug 15 to Oct 31.



Map G40 Muskwa Flats Special Elk Area (situate in MU 7-42). The open season for hunting three-point elk is from Aug 15 to Sept 9 and six-point elk from Sept 10 to Oct 31; Bag limit: 1



Map G41 Sikanni-Muskwa Foothills Mountain Goat Closed Area (situate in MU 7-42, 7-43 and 7-57).



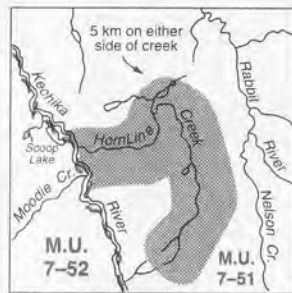
Map G42 Upper Halfway No Shooting Area (situate in MU 7-44).



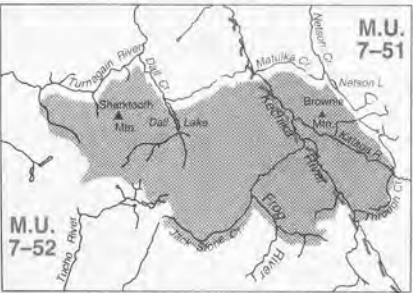
Map G43 Kluachesi Mountain Goat Closed Area (situate in MU 7-50).



Map G44 Stone Mountain Provincial Park No Shooting or Hunting Area (situate in MUs 7-50, 7-51, 7-54).



Map G45 Homline Creek Mountain Goat Closed Area (situate in MU 7-51).



Map G46 Frog River Special Mountain Goat Hunting Area (situate in MUs 7-51, 7-52). The open season for mountain goat is Aug 25 to Oct 5.



Map G47 Muncho Park Mountain Sheep and Mountain Goat Closed Area (situate in MUs 7-51, 7-54).

Species	M.U.	Season Dates	Bag Limit	Notes
MULE DEER (BLACK-TAILED)	7-19, 7-22, 7-31, 7-36, 7-43	★Bucks: Sept 1 - Sept 21	1	★Open only for bucks with four or more points (tines) not including the brow tine on one antler. The antlers must accompany the species licence.
	7-19 to 7-22, 7-31 to 7-36, and 7-43 to 7-47	★Bucks: Oct 28 - Nov 20	1	
	7-42, 7-48 to 7-52, 7-54, and 7-57, 7-58	★Bucks: Oct 10 - Nov 4	1	
	Archery Only Season	7-20, 7-21, 7-32 to 7-35, and 7-44 to 7-47	Bucks: Sept 1 - Sept 21	
WHITE-TAILED DEER	7-19, 7-22, 7-31, and 7-36, 7-43	Bucks: Sept 1 - Sept 21	1	
	7-19 to 7-22, 7-31 to 7-36, and 7-43 to 7-46	Bucks: Oct 28 - Nov 20	1	
	7-42, 7-57, 7-58	Bucks: Oct 10 - Nov 4	1	
	Archery Only Season	7-20, 7-21, and 7-32 to 7-35, and 7-44 to 7-47	Bucks: Sept 1 to Sept 21	
MOOSE	7-19 to 7-22, 7-31, 7-36, 7-43	Bulls: Aug 15 - Sept 20 Oct 15 - Oct 31	1	
	7-32, to 7-35, 7-42, 7-44 to 7-46, 7-57, 7-58	Bulls: Aug 15 - Sept 20	1	
	7-32 to 7-34, and 7-44 to 7-45	+Calves: Oct 4 - Oct 11	1	
	7-47 to 7-49, 7-55, 7-56	Bulls: Aug 15 - Sept 30 Oct 15 - Oct 31	1	
	7-50 to 7-54	Bulls: Aug 15 - Oct 31	1	
	Archery Only Season	7-42 to 7-44, and 7-48, 7-49, and 7-55 to 7-58	Bulls: Oct 2 - Oct 14	
ELK	7-42, 7-57, 7-58	★★Bulls: Aug 15 - Oct 31	1	★Open only for bulls with at least one branched antler. A branched antler is one with at least three points (tines). Antlers must accompany the species licence. ★★Open only for bulls with at least one six point antler. Antlers must accompany the species licence. Note that minimum point length for elk taken in Peace Region is 2.5cm (1 inch). See page 94 for compulsory and inspection details. ▼Open only in that part of the Tuchodi River watershed above Childers Creek and below Margison Creek plus the Gathita Creek watershed above Marten Creek and below Gary Powell Creek. See special area maps.
	7-49, 7-50	★Bulls: Aug 15 - Sept 9	1	
		★★Bulls: Sept 10 - Oct 31	1	
	7-48, 7-51, and 7-53, 7-54	★★Bulls: Sept 1 - Sept 10	1	
	7-19 to 7-22, and 7-31 to 7-36, and 7-43 to 7-46	★Bulls: Sept 1 - Sept 9	1	
	7-50	★★Bulls: Sept 10 - Oct 31 ▼Antlerless: Aug 20 - Aug 25	1	
BIGHORN MOUNTAIN SHEEP (RAMS ONLY)	7-19	Full curl or greater Aug 15 - Sept 30	1	See special area maps.
THINHORN MOUNTAIN SHEEP (RAMS ONLY)	7-36, 7-42, 7-43, 7-50 to 7-52, 7-54, 7-57	Full curl or greater Aug 1 - Oct 15	1	See special area maps. Bag limit is one sheep in 3 years.
MOUNTAIN GOAT	7-36, 7-43	Aug 15 - Oct 15	1	See special area map G41, G46 ★See Map G43. Mountain goat are sensitive to harvest. Hunters are requested to select male mountain goat when hunting.
	★7-50 to 7-52, 7-57	Sept 1 - Sept 30	1	

7

Species	M.U.	Season Dates	Bag Limit	Notes
CARIBOU	7-19, 7-21, 7-22, and 7-31, 7-36, 7-43	★Bulls: Aug 15 - Oct 15	1	★Open only for bulls with one antler bearing at least five points on the main beam beyond the rear point. See diagram on page 96. See special area maps. MU 7-39. (See Map G39.)
	7-42, 7-48, 7-49, and 7-55, 7-56	★Bulls: Oct 1 - Oct 6	1	
	7-50 to 7-54	★Bulls: Aug 15 - Sept 30	1	
	7-57	★Bulls: Aug 15 - Sept 22	1	
	Archery Only Season	7-58	★Bulls: Aug 15 - Sept 22	
GRIZZLY BEAR	7-42, 7-47 to 7-58	Sept 1 - Oct 26 Apr 15/96 - June 15/96	1	
BLACK BEAR	7-19 to 7-22, 7-31 to 7-36 7-42 to 7-58	Aug 15 - Nov 15 & Apr 15/96 - June 15/96	2	See page 91 for restrictions on bears.
WOLF	7-19 to 7-22, 7-31 to 7-36, and 7-42 to 7-58	Aug 1 - May 31/96	3	
COYOTE	7-19 to 7-22, 7-31 to 7-36, and 7-42 to 7-58	Sept 1 - Mar 31/96	NBL	
WOLVERINE	7-19 to 7-22, 7-31 to 7-36, 7-42, 7-45, 7-47	Oct 15 - Jan 15/96	1	
LYNX	7-19 to 7-22, 7-31 to 7-36, and 7-42 to 7-58	Nov 15 - Feb 15/96	1	
SNOWSHOE HARE	7-19 to 7-22, 7-31 to 7-36, and 7-42 to 7-58	Aug 1 - Apr 30/96	10 (daily)	
COLUMBIAN GROUND SQUIRREL	7-19	No Closed Season	NBL	The open season for Columbian Ground Squirrel is restricted to private land only. Hunters must obtain permission from landowners before hunting on private land.
BLUE GROUSE	7-21 to 7-22, 7-31, 7-36, and 7-42, 7-43, 7-50 to 7-52, and 7-54, 7-57, 7-58	Sept 1 - Nov 15	10(30)	
SHARP-TAILED GROUSE	7-20 to 7-22, and 7-32 to 7-35, and 7-44 to 7-49, and 7-52 to 7-56, 7-58	Sept 1 - Nov 15	3(9)	
SPRUCE (FRANKLIN) and RUFFED GROUSE	7-19 to 7-22, 7-31 to 7-36, and 7-42 to 7-58	Sept 1 - Nov 15	10 of each (30 of each)	
PTARMIGAN	7-19, 7-21, 7-22, 7-31, 7-36, 7-42, 7-43, and 7-50 to 7-55, 7-57	Aug 15 - Feb 28/96	10(30)	
RAVEN	7-20, 7-21, 7-32 to 7-35, 7-45, 7-46	No Closed Season	5	Hunting of raven is restricted to private land only.
DUCKS, COOTS, CANADA GEESE, WHITE-FRONTED GEESE, SNOW GEESE, ROSS' GEESE, COMMON SNIPE	7-19 to 7-22, 7-31 to 7-36, and 7-42 to 7-58	Sept 1 - Nov 30 Bag Limits:	Ducks: 6(12) Coots: 10(20) Canada Geese: 5(10) White-fronted geese: 5(10) Snow geese: 5(10) Ross' geese: 5(10) Common Snipe: 10(20)	See Map G29 Please take note of the provincial bag limits for geese and ducks on page 92.

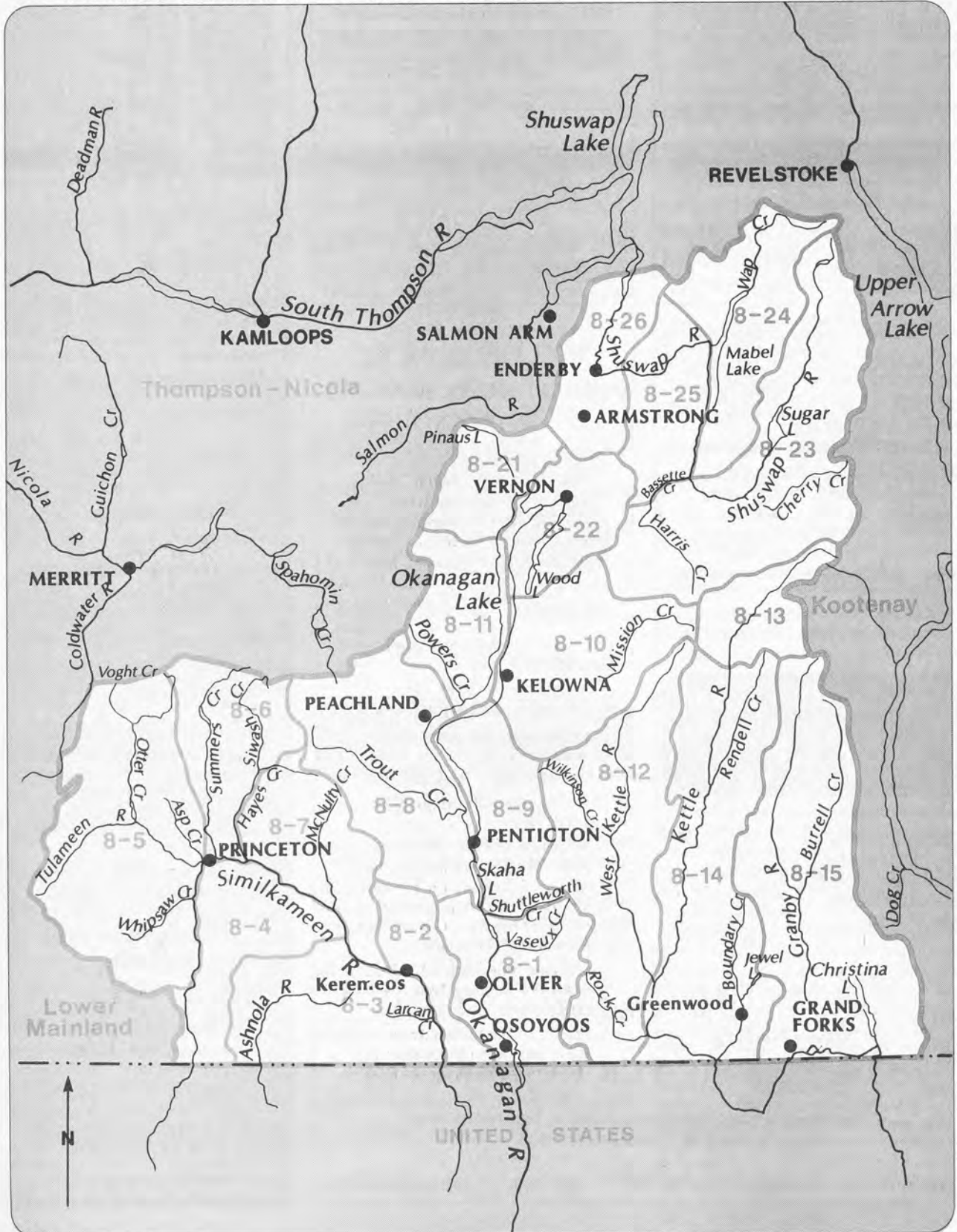


Okanagan-Region 8 MANAGEMENT UNITS



Okanagan Open Seasons - See pages 85 - 87

These boundaries are approximate only. For a more precise definition of MU Boundaries, consult the B.C. Recreational Atlas, 3rd edition.



Limited Entry Hunting

LEH

There are special restrictions for areas which support Limited Entry Hunting seasons. See Limited Entry Hunting section on page 10.

Bag Limits

Deer: The bag limit for deer is two, only one of which may be a mule (black-tailed) deer. Both deer may be antlerless, but only one antlerless deer of each species may be taken. Antlerless deer may only be taken in Bow and Arrow Only or LEH seasons.

Mountain Sheep: A person who kills a male mountain sheep greater than one year of age in the Okanagan Sub-Region since January 1, 1991, may not hunt or kill another male mountain sheep greater than one year of age during the 1995/96 season.

Grouse: The daily aggregate bag limit for grouse (blue, spruce (Franklin), and ruffed) is five (5).

Elk: The bag limit for elk is one (1)

Compulsory Reporting & Inspection

All grizzly bears, mountain sheep, mountain goat and cougar must be taken to a B.C. Environment office for inspection. For reporting information, see page 94.

Snowmobile Restrictions

The use of snowmobiles to hunt wildlife, transport wildlife or transport hunters to or from the location of wildlife is prohibited in the Okanagan Sub-region from April 1 to November 30.

Vehicle Restrictions

The operation of all motor vehicles is prohibited from June 1 to October 31 in the Galloping Hills Area except for the primary roads leading to Lightning Peak and Mt. Scaia. See Map H15.

The operation of all motor vehicles for the purpose of hunting, to transport wildlife or to transport hunters to or from the location of wildlife is prohibited in that portion of MU 8-5 on the Lawless-Jacobson Lake Forest Service Road (Project 5104-05) south of the point where it crosses Vuich Creek.

The operation of motor vehicles is restricted to established roadways in the Osoyoos Oxbows motor vehicle restricted area. See Map H1.

The operation of all motor vehicles is prohibited within the Underdown Creek area of MU 8-1. See Map H2.

The operation of all motor vehicles is prohibited in that portion of MU 8-9 described as Lot A and Lot B of Sublot 48, District Lot 2710, Plan 27801, SDYD, and Sublot 48, District Lot 2710, Plan 1189, SDYD.

The operation of all motor vehicles for the purpose of hunting, to transport wildlife or to transport hunters to or from the location of wildlife is prohibited in the Garnet Fire motor vehicle restricted area in MU 8-09. See Map H9.

Notice to Hunters

White-tailed jackrabbit, mountain cottontail and badger and other species are protected under the authority of the *Wildlife Act* (hunting is prohibited). See page 74 for information.

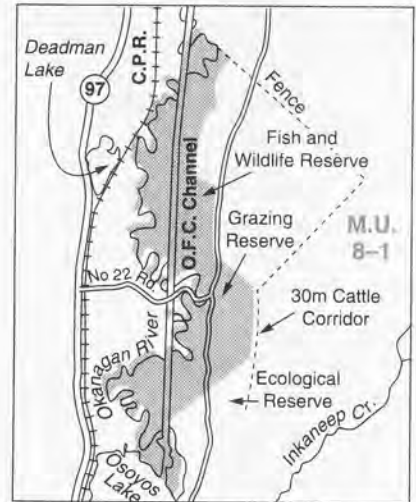
No Shooting Areas: Hunters should note the Highway No Shooting Areas as outlined on page 77. Note also that the closures for Highway 3 between Manning Park and Princeton and for the Coquihalla Phase III (Okanagan Connector) Highway 97C are No Shooting and No Hunting Closures.

Parks and Recreation Areas

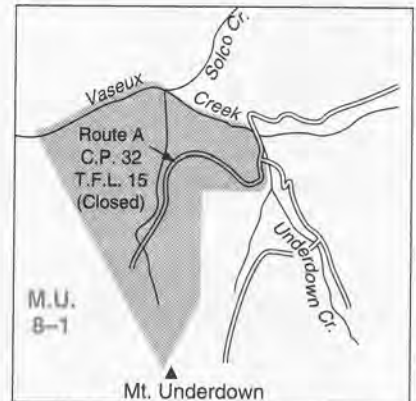
In keeping with Section 29 of the Park and Recreation Area Regulations, the following Parks and Recreation Areas are only open to the discharge of firearms, bows and crossbows from September 1 to April 15 during the lawful game hunting season:

- Cascade Recreation Area (MU 8-5)
- Darke Lake Park (MU 8-8)
- Eneas Lake Park (MU 8-8)
- Keremeos Columns Park (MU 8-2)
- Nickel Plate Park (MU 8-7)
- Okanagan Mountain Park (MU 8-9)
- Cathedral Park (MU 8-3) is open to the discharge of firearms from August 25 to April 15. The core area of Cathedral Park is closed to the discharge of firearms. Contact Park Branch staff for details.
- Silver Star Park (MUs 8-22, 8-25, 8-26). No Hunting Area. See Map H18.

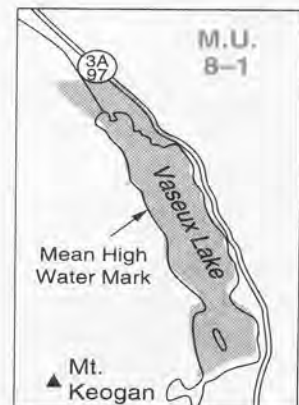
Parks and Recreation Areas not listed above are closed to hunting and closed to the discharge of firearms.



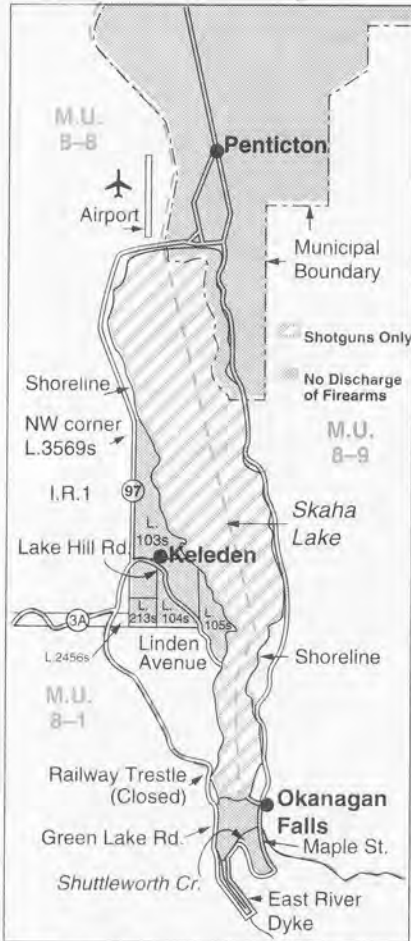
Map H1 Osoyoos Oxbows Vehicle Restricted Area (situate in MU 8-1). The operation of motor vehicles is restricted to established roadways. Hunting and the discharge of firearms are prohibited from Mar 1 to Sept 30 throughout the restricted area including the roadways.



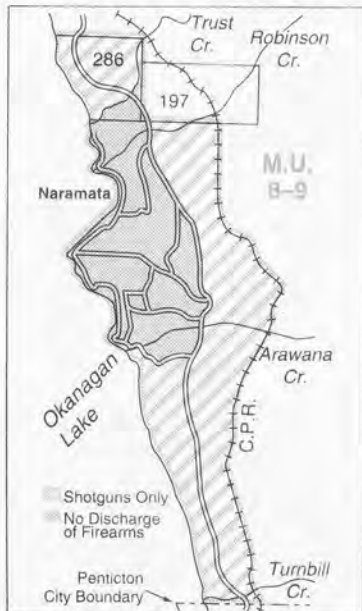
Map H2 Underdown Creek Vehicle Restricted Area (situate in MU 8-1). Closed year-round to the operation of all motor vehicles.



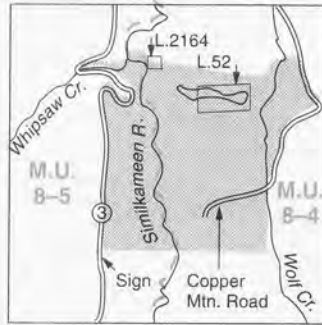
Map H3 Vaseux Lake Migratory Bird Sanctuary (situate in MU 8-1).



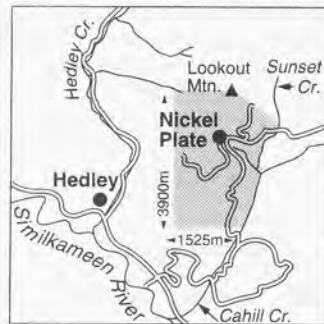
Map H4 Kaleden, Pentiction and Okanagan Falls No Shooting Areas and Skaha Lake Shotguns with Shot Only Area (situate in MUs 8-1, 8-8, 8-9).



Map H10 Naramata No Shooting Area and Shotguns with Shot Only Area (situate in MU 8-9).



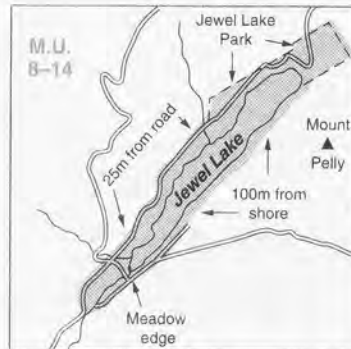
Map H5 Similkameen Mining Co. Ltd. No Shooting or Hunting Area (situate in MUs 8-4, 8-5).



Map H7 Mascot Gold Mines No Shooting Area (situate in MU 8-7).



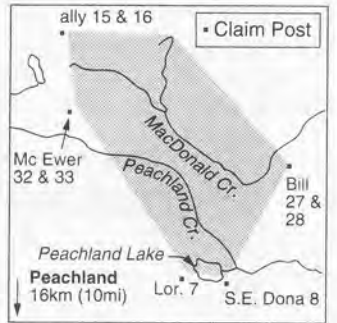
Map H9 Garnet Fire Vehicle Restricted Area and Upper Carmi Road No Shooting Area (situate in MU 8-9). ★Contact Regional office for more information.



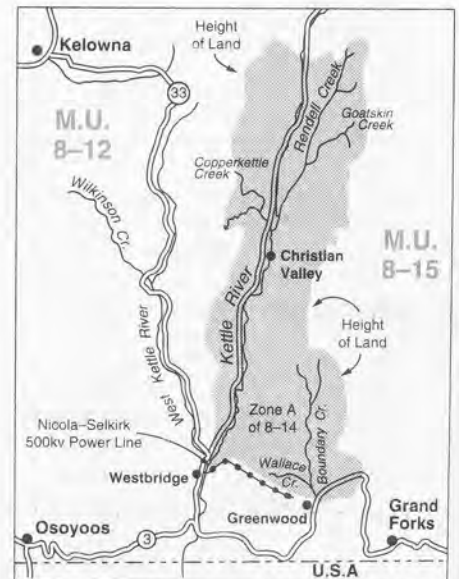
Map H11 Jewel Lake No Shooting and No Hunting Area (situate in MU 8-14).



Map H6 Willow Heights No Shooting Area (situate in MU 8-6). ★Contact Regional office for more information.



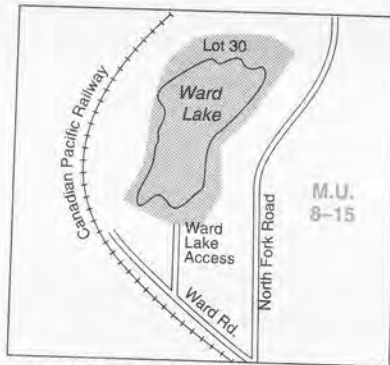
Map H8 Brenda Mines No Shooting Area (situate in MU 8-8).



Map H12 Christian Valley Elk Special Area (situate in MU 8-14). Open season for 3 pt. bull elk or better Sept 10 - Oct 31 (1). See definition on page 48.



Map H13 Overton-Moody Elk Special Area (situate in MU 8-15). Open season for either sex, any age elk: Nov 7 to Nov 15 1(1). Hunter success is expected to be low in this area.



Map H14 Ward Lake No Hunting, No Shooting and No Trapping Area (situate in MU 8-15).



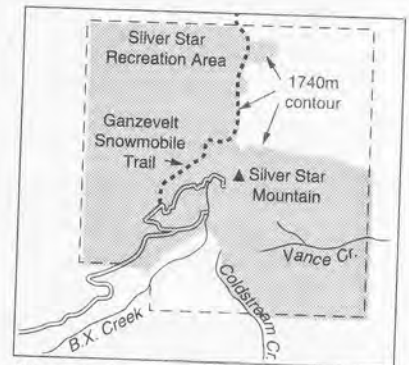
Map H15 Galloping Hills Vehicle Restricted Area (situate in MU 8-15).



Map H16 Grand Forks Shotgun Only Area (situate in MU 8-15).



Map H17 Swan Lake No Shooting or Hunting Area (situate in MU 8-22).



Map H18 Silver Star Park No Hunting Area (situate in MUs 8-22, 8-25, 8-26). Contact BC Environment offices in Vernon and Pecticon for details.

Species	M.U.	Season Dates	Bag Limit	Notes
MULE DEER (BLACK-TAILED)	★8-14, 8-15, 8-23	Bucks: Sept 1 - Sept 9	1	★Open only for bucks having four or more points (tines) above the brow line on at least one antler. The antlers must accompany the species licence. See regional bag limit for deer on page 83
	★8-3	Bucks: Sept 10 - Oct 31	1	
	8-12 to 8-15, 8-23	Bucks: Sept 1 - Oct 31	1	
	8-1, 8-2, 8-4 to 8-11, and 8-21, 8-22, and 8-24 to 8-26	Bucks: Sept 10 - Nov 15	1	
	Archery Only Seasons	8-1, 8-2, 8-4 to 8-15, and 8-21 to 8-26	Bucks: Sept 1 - Sept 9	
	8-1, 8-2, 8-8 to 8-11, and 8-21, 8-22, 8-24 to 8-26	Bucks: Nov 16 - Dec 10	1	
WHITE-TAILED DEER	8-14, 8-15, 8-23	Bucks: Sept 1 to Sept 9	2	
	8-3	Bucks: Sept 10 - Oct 31	2	
	8-12 to 8-15, 8-23	Bucks: Sept 1 to Nov 25	2	
	8-4 to 8-7	Bucks: Sept 10 to Nov 15	2	
	8-1, 8-2, 8-8 to 8-11, and 8-21, 8-22, and 8-24 to 8-26	Bucks: Sept 10 to Nov 25	2	
Archery Only Seasons	8-1, 8-2, 8-4 to 8-15, and 8-21 to 8-26	Bucks: Sept 1 - Sept 9	2	
	8-1, 8-2, 8-8 to 8-15, and 8-21 to 8-26	Either Sex: Nov 26 - Dec 10	2(1)	

Species	M.U.	Season Dates	Bag Limit	Notes
MOOSE (BULLS ONLY)	8-4 to 8-8, 8-11 ★	Oct 15 - Oct 31	1	★Open only for bull moose having no more than two points (tines) on one antler. Antlers must accompany the species licence. Successful hunters who kill a bull moose in the Okanagan Sub-Region are required to submit, within 10 days of the kill, one of the incisor teeth (including crown and root). See Compulsory Reporting and Inspection on page 94.
ELK	8-1, 8-9, 8-10, 8-12 8-4 to 8-7 ★8-14, ★8-15	Bulls: Sept 10 - Nov 15 Bulls: Sept 10 - Oct 31	1 1	Open only for bulls with at least one branched antler. A branched antler is one with at least three points (tines), each of which is at least 8 cm (3 inches) in length. The antlers must accompany the species licence. ★See Map H12 for 8-14 open area. ★See Map H13 for 8-15 special area season. All elk taken in the Okanagan sub-region must be reported to an officer of BC Environment. Successful hunters of elk within the Okanagan sub-region are required to submit, within 10 days of the kill, one of the incisor teeth (including crown and root). See Page 94.
BIGHORN MOUNTAIN SHEEP (RAMS ONLY)	8-1, 8-9	3/4 curl or greater Sept 10 - Sept 18		See regional bag limit for mountain sheep.
BLACK BEAR	8-1 to 8-15, 8-21 to 8-26	Sept 10 - Nov 30 and Apr /961 - June 15/96	2	See page 91 for restrictions on bears
COYOTE, SKUNK, RACCOON	8-1 to 8-15, 8-21 to 8-26	No Closed Season	NBL	
LYNX AND BOBCAT	8-1 to 8-15, and 8-21 to 8-26	Dec 1 - Feb 28/96	1 (of each)	
COUGAR	8-1 to 8-15, and 8-21 to 8-26	Dec 1 - Feb 28/96	1	Hunters are requested not to shoot lactating cougar, or cougar kittens.
SNOWSHOE HARE	8-1 to 8-15, and 8-21 to 8-26	Aug 1 - Apr 30/96	10 (daily)	
COLUMBEAN GROUND SQUIRREL	8-1 to 8-15, 8-21 to 8-26	No Closed Season	NBL	The open season for Columbian Ground Squirrel is restricted to private land only. Hunters must obtain permission from landowners before hunting on private land.
GROUSE BLUE, SPRUCE (FRANKLIN) AND RUFFED	8-1 to 8-15, 8-21 to 8-26	Sept 10 - Nov 15	5(15)	See page 83 for the regional daily aggregate bag limit for grouse.
DUCKS, COOTS, WHITE FRONTED GEESE, SNOW GEESE, ROSS' GEESE, COMMON SNIPE	8-1 to 8-15, 8-21 to 8-26	Oct 1 - Dec 31 Bag Limits: Ducks: Coots: White Fronted Geese: Snow Geese: Ross' Geese: Common snipe:	6(12) 10(20) 5(10) 5(10) 5(10) 10(20)	Please take note of the provincial daily bag limits for geese and ducks on page 92.
CANADA GEESE	8-1 to 8-15, 8-21 to 8-26 8-1, 8-8 to 8-11, 8-21, 8-22	Oct 1 - Dec 31 Feb 20 - Feb 28/96	5(10) 5(10)	Please take note of the provincial daily bag limit for geese on page 92.
CHUKAR PARTRIDGE	8-1 to 8-4, 8-7 to 8-9	Oct 4 - Nov 22	5(15)	Hunting is permitted only between the hours of 8:00 a.m. and 4:00 p.m.
GRAY PARTRIDGE (HUNGARIAN)	8-1 to 8-4, 8-7 to 8-10, and 8-15, 8-22, 8-26	Oct 4 - Nov 22	3(9)	Hunting is permitted only between the hours of 8:00 a.m. and 4:00 p.m.
MOURNING	8-1 to 8-15, 8-21 to 8-26	Sept 1 - Sept 30	5(10)	

General Information

Definitions

All Terrain Vehicle - Means a wheeled vehicle or tracked vehicle propelled by motorized power, and capable of travel off a highway, including motor cycles but not including other vehicles licensed for highway travel under the *Motor Vehicle Act*.

Antlered Animal - means a member of the deer family over one year of age bearing visible bony antlers.

Antlerless Animal - means a member of the deer family or young animals of the deer family bearing no visible antlers. The small skin- or hair- covered protuberances of fawns and calves do not constitute antlers.

Arrow - means a slender shaft, which may be pointed at one end and may be feathered at the opposite end, for shooting from a bow.

Bait - means anything, including meat, cereals, cultivated crops, restrained animal or any manufactured product or material, that may attract wildlife and includes plastic or other imitation foods but does not include a decoy as described under these regulations.

B.C. Resident - means a person who maintains a permanent home in the Province, and who has been in actual residence therein for six (6) months in the previous twelve (12) months prior to any application under the *Wildlife Act*.

Big Game - means any mountain sheep, mountain goat, caribou, elk, moose, deer, grizzly bear, black bear, cougar, wolf or other animal designated by regulation.

Bolt - means a shaft or missile designed to be shot from a crossbow or catapult.

Bow - means a longbow or crossbow.

Brow Tine - means the first tine projecting forward or upward in the lower 1/3 of the antler of a moose, caribou, elk or deer.

Buck or Bull - with reference to deer, moose, or elk means one bearing visible bony antlers. Buck or Bull - with reference to caribou means a male 1

year of age or over, bearing visible bony antlers.

Calf - means a moose, elk or caribou less than twelve (12) months of age.

Cancelled Species Licence - means a Species Licence that has been cancelled as indicated on the licence. The Species Licence must be cancelled immediately upon killing the animal.

Compound Crossbow - means a crossbow on which the bow string runs through pulleys.

Crossbow - means a bow fixed across a stock with a groove for the arrow or bolt and a mechanism for holding and releasing the string. (NOTE: The use of crossbows is permitted during special Bow and Arrow seasons unless otherwise indicated under the regional schedules.)

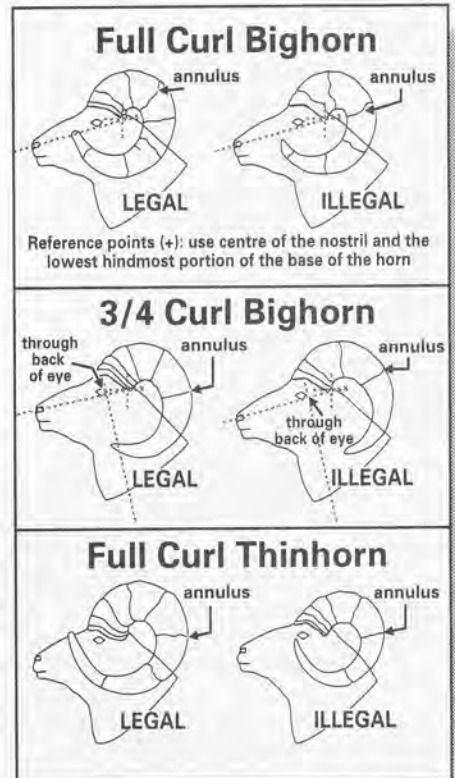
Decoy - means any material or manufactured product that simulates the appearance or has the form of wildlife.

Deer Family - means moose, caribou, deer and elk.

Firearm - includes a device that propels a projectile by means of an explosion, compressed gas or spring and includes a rifle, shotgun, handgun, pelletgun, "BB" gun or spring gun but does not include a bow.

Full Curl Bighorn Ram - means any male bighorn mountain sheep, the head of which, when viewed squarely from the side, has at least one horn tip extending upwards beyond a straight line drawn through the centre of the nostril and the lowest hindmost portion of the horn base. If the skull and horns are presented for examination, when viewed squarely from the side with both horns in alignment, at least one horn tip extends upward beyond a straight line drawn through the lowest hindmost portion of the horn base and the lowermost edge of the eye socket.

3/4 Curl Bighorn Ram - means any male bighorn mountain sheep, the head of which,



when viewed squarely from the side, has at least one horn tip extending beyond a straight line drawn through the back of the eye opening and at right angles to a line drawn between the centre of the nostril and the lowest hindmost portion of the horn base. If the skull and horns are presented for examination, when viewed squarely from the side with both horns in alignment, at least one horn tip extends beyond a straight line through the back edge of the eye socket and at right angles to a line drawn through the lowest hindmost portion of the horn base and the lowermost edge of the eye socket.

Full Curl Thinhorn Ram - means any male thinhorn mountain sheep which has attained the age of eight (8) years as evidenced by yearly horn growth annuli as determined by the Regional Manager or his designate, or whose horn tip extends upwards beyond the forehead-nose bridge when viewed from the side.

RAVEN WEAR Send \$2.00 for catalogue to:
Box 411, Caroline, AB
TOM OMO

SPECIALTY GARMENTS FOR THE AVID SPORTSMAN
MANUFACTURED IN ALBERTA, CANADA

"ANTI-FREEZE SYSTEM"
offers maximum comfort in the coldest weather.

- Field proven • High warmth-to-weight ratio
- 100% Dacron Polyester Camo • Blaze orange or white fleece • Water resistant & extremely quiet

Raven Wear are agents for
Blue Johns Thermal Underwear
Ph.1-800-387-2836

BAUSCH & LOMB - ELITE 4000 RIFLESCOPES

- Two additional optical elements for increased clarity
- Fully multi-coated optics for maximum brightness.
- Main body tube and saddle carved from one solid piece of aluminum.
- 4x zoom ranges on all models for increased versatility.
- Audible and finger-adjustable 1/4 MOA click mechanism for precise sighting in.

Reliable GUN & TACKLE LTD.
Complete on premises gunsmithing. All major brands of firearms and shooting supplies.
New and used guns (trades welcome)

Dept. R
3227 Fraser St. Vancouver, B.C. V5V 4B8
We ship anywhere

Phone or Fax:
874-4710

Fur-Bearing Animal - means a fox, badger, beaver, black bear, marten, fisher, Canada lynx, bobcat, mink, muskrat, land otter, raccoon, skunk, red and Douglas' squirrel, sea otter, weasel, wolverine, wolf or coyote.

Game Bird - means any grouse, partridge, quail, pheasant, ptarmigan, migratory game bird, or bird designated by regulation.

Game - includes all big game, small game, game birds and fur-bearing animals.

Hunt And Hunting - includes shooting at, attracting, searching for, chasing, pursuing, following after or on the trail of, stalking, or lying in wait for wildlife or attempting to do any of those things, whether or not the wildlife is then or subsequently wounded, killed or captured:

- (a) with intention to capture the wildlife, or
- (b) while in possession of a firearm or other weapon.

Licence Year - means the period from April 1 to March 31 of the following year.

Loaded Firearm - means any firearm containing live ammunition in either the breech or the magazine. A clip containing live ammunition, when attached to the firearm, is considered as the magazine.

Migratory Game Birds - for which there is an open season in B.C. and for which a Canadian

Migratory Bird hunting permit is required are: waterfowl (ducks and geese, including brant); coot; common snipe; band-tailed pigeon and mourning dove.

No Hunting Area - means a designated area in which hunting (see Definition) is prohibited.

No Shooting Area - means a designated area in which the discharge of firearms is prohibited.

NOTE:

No Shooting Areas as prescribed under the *Wildlife Act* are open to the use of bows and arrows and crossbows unless specifically restricted under hunting regulations.

Power Boat - means a boat, canoe or yacht powered by electric, gasoline, oil, steam or other mechanical means, but does not include a boat powered manually nor a boat with an outboard motor provided the motor is tilted or otherwise disengaged so as not to be ready for immediate use.

Raptor - means a bird of the order Falconiformes known as vultures, eagles, falcons and hawks or of the order Strigiformes known as owls and includes the eggs of these birds.

Road Allowance - see definition, page 93

Small Game - includes fox, raccoon, lynx, bobcat, coyote, skunk, wolverine, snowshoe hare and game birds. **Spike Buck** - means a male deer having antlers that are composed of a main beam from which there are no bony projections greater than 1 inch in length.

Tine - or "point" means a branch of an antler which is longer than the breadth of its base and is at least 2.5 cm (1 inch) in length. For the purpose of determining the length of a tine:

- (a) the length of the tine shall be measured from the centre of its base to the tip end, and
- (b) the base of the tine shall be measured along the nearest edge of the part of the antler commonly known as the main beam.

Wildlife - means raptors, threatened species, endangered species, game and other species of vertebrates prescribed as wildlife by regulation.

The LAW Be Warned!

KNOW THE LAW AND OBEY IT!

Hunters should be aware of the following 5 most frequent convictions:

1. Failure to produce a licence or permit on request.
2. Unlawful possession of dead wildlife.
3. Carrying a loaded firearm in a vehicle.
4. Hunting or carrying firearms without a licence.
5. Failure to comply with conditions of species licence.

Designated Wildlife

All native species of animals in the province excluding invertebrates and fish have been designated as wildlife, giving them full protection under provisions of the *Wildlife Act*, SBC 1982, Chapter 57. These species may not be hunted, killed, captured, kept as pets or used for commercial purposes unless specifically allowed by regulation or by authority of a permit from B.C. Environment. The accompanying two schedules list the wildlife that may be considered as nuisances or pests.

Schedule "B" lists animals that may be captured or killed only for the specific purpose of protecting property unless an open season is designated by regulation (see Regional Schedules of open seasons).

Schedule "C" contains animals that may be captured or killed anywhere and at any time in the province. These mostly introduced species are detrimental to property and native wildlife.

Schedule B

- (a) *Taricha granulosa* - rough-skinned newt
- (b) *Scapanus townsendii* - Townsend's mole
- (c) *Scapanus orarius* - coast mole
- (d) *Lepus americanus* - snowshoe hare
- (e) all of the species of the family Arvicolidae - voles and lemmings, except *Ondonatra zibethicus* - muskrat.
- (f) *Neotoma cinerea* - bushy-tailed woodrat
- (g) all species of the genus *Peromyscus* - deer mice
- (h) *Erethizon dorsatum* - porcupine
- (i) *Thomomys talpoides* - northern pocket gopher
- (j) *Marmota flaviventris* - yellow-bellied marmot
- (k) *Marmota monax* - woodchuck
- (l) *Spermophilus columbianus* - Columbian ground squirrel
- (m) *Mephitis mephitis* - striped skunk
- (n) *Procyon lotor* - raccoon
- (o) *Spilogale putorius* - spotted skunk

Schedule C

- (a) *Rana catesbeiana* - American bullfrog
- (b) all species of the family Chelydridae - snapping turtles
- (c) *Didelphis virginiana* - North American opossum
- (d) *Sylvilagus floridanus* - eastern cottontail
- (e) *Oryctolagus cuniculus* - European rabbit
- (f) *Myocastor coypus* - nutria
- (g) all species of the genus *Sciurus* - grey squirrels
- (h) all species of the genus *Corvus* - crows, except *Corvus corax* - common raven


PEPPER SPRAY 

BEAR AND DOG REPELLENTS
MADE IN CANADA • MANY
STYLES, SIZES AND PRICES.
 AVAILABLE AT YOUR LOCAL STORE OR CALL
HOME SAFETY SUPPLY
 EXCLUSIVE PRED-IT DISTRIBUTOR

1-800-661-2333
 (604) 522-8000
 FAX 1-800-718-9888




Whitetail Deer



Below: Footprint of running deer showing spread toes and imprint of dewclaws.

- (i) *Pica pica* - black-billed magpie
- (j) *Passer domesticus* - house sparrow
- (k) *Sturnus vulgaris* - European starling
- (l) *Columbia livia* - rock dove
- (m) *Molothrus ater* - brownheaded cowbird and the nests or eggs of these bird species may be destroyed.

Special Request on Mountain Goats

• Hunters are encouraged to select male mountain goat when hunting. Males tend to be larger than females. Females usually exhibit a noticeable curvature at the tip of the horns. In addition males tend not to be found in nanny/kid groups.

Collared or Ear-tagged Big Game

• Please avoid shooting any collared or ear-tagged big game. Collared animals carry radio transmitters for research purposes. If you inadvertently kill a collared or ear-tagged animal, contact the local Ministry of Environment regional office immediately, because the meat may or may not be fit for human consumption. The collar must be returned.

Queen Charlotte Islands Deer Licence

• These special deer tags allow hunters to exceed the 1 deer bag limit for the Skeena Region and the 3 deer provincial bag limit up to a maximum of 10 deer when hunting on the Queen Charlotte Islands (MUs 6-12, 6-13). Up to 3 regular mule deer licences can be used on the Queen Charlottes but they will count toward the regional and provincial bag limits. (For example, if a mule deer licence is used in MU 6-12 or 6-13 a hunter will be prevented from pursuing deer elsewhere in the Skeena Region and it will count towards the 3-deer provincial bag limit).

Royalty Fees

• Every holder of a valid hunting licence who kills a furbearing animal is exempt from paying the prescribed royalty fee unless he offers the pelt for sale. See current Trapping Regulations on page 100 for royalty fees. Payment of a royalty fee is required only upon the initial sale of the pelt. Furbearers may only be hunted where an open hunting season is declared.

Notice to Non-Resident Hunters Big Game Guided Hunts

• Non-residents of British Columbia hunting big game must be accompanied by a licenced B.C. guide. When purchasing big game species licences, non-residents must provide the licencing office with the name of the guide outfitter, the guide's licence number, the management unit(s) in which the hunt will take place and the dates of the hunt. On completion of the hunt non-residents must obtain a completed form of declaration from their guide. Failure to do so constitutes an offence on the part of the hunter and the guide.

Big Game Accompanied Hunts

• A non-resident of B.C. who is a resident of Canada or a Canadian citizen may be accompanied by a resident of B.C. who holds a Permit to Accompany (\$25). Only one Permit to Accompany will be issued to a person in a calendar year.

• The B.C. resident applying for this permit must be a Canadian citizen or permanent resident of Canada who has held a hunting licence and a big game species licence for 3 of the 5 years preceding application. This person must obtain the required permit from the Regional Office of B.C. Environment of the region in which the hunt is intended. Application for the permit must be made on the proper form (available from BC Environment Offices) at least one month prior to hunting. Only one Permit to Accompany will be issued to a person in a calendar year.

• The non-residents must show the Permit to Accompany or a copy indicating the name of the permittee and the permit number when purchasing their big game species licences. A non-resident who is not a resident of Canada and is not a Canadian citizen, may also be eligible under this procedure providing that he qualifies under one of the required relationship categories (i.e. if accompanied by a father, brother, son, uncle, nephew, grandson, grandfather, mother, sister, daughter, aunt, niece, granddaughter, grandmother, spouse, father-in-law, mother-in-law, son-in-law, daughter-in-law, brother-in-law, or sister-in-law). Permits to

Accompany may not be available for all species and areas. Check with the appropriate regional office.

Handguns

• There are special handgun restrictions in Canada. Please contact the R.C.M.P. for details before bringing a handgun into Canada.

Game Check

• All hunters, with or without game, when encountering temporary checking stations operated by B.C. Environment, are required by law to stop and report. Their compliance with wildlife and firearms laws will be determined.

Small Game

• It is not necessary for a non-resident of British Columbia to be accompanied by a licenced guide when hunting for small game (including game birds).

Game Birds

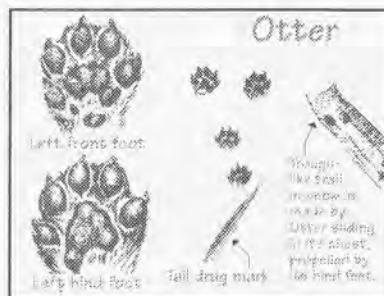
• Anyone who possesses or transports a game bird must leave attached to the carcass one feathered wing.

Special Notice Grizzly Bear or Black Bear

There is no open season on any two year old or younger bear (grizzly bear or black bear) or any bear in its company. Do not shoot any grizzly bear or black bear when observed in a family unit.

There is no open season on white (Kermode) or blue (Glacier) colour phases of the black bear.

If you shoot an ear-tagged bear, contact a BC Environment Office immediately for important information. Grizzly bear will all be on LEH by fall 1996.



R.V. REPAIRS & SERVICE

SALES • PARTS • SERVICE • ALL MAKES

Complete Collision Repairs - Insurance claims handled promptly
 • Mobile homes • Motor Homes • Trailers • Campers
 • Guarded Storage Compound • Propane Service
 Centre • Specializing in Complete Restoration

Serving All Your R.V. Needs Since 1967

MERIDIAN MOBILE MFG. LTD.

1690 Coast Meridian Road, Port Coquitlam (off Maryhill Bypass)

941-8635 or 524-8535

Possession and Transportation Big Game

- Anyone who possesses or transports the carcass or part of the carcass of elk, moose, mule (black-tailed) deer, white-tailed deer or fallow deer must leave attached to one portion of the carcass:
 - To identify the sex, either testicle or part of the penis, or
 - a portion of the udder or teats, or the antlers.
- Anyone who possesses or transports the carcass or part of the carcass of caribou or grizzly bear must leave attached to one portion of the carcass:
 - To identify the sex, either
 - a testicle or part of the penis, or
 - a portion of the udder or teats, or
 - for a caribou, the antlers.

- Anyone who possesses or transports only the hide of elk, moose, black-tailed deer, white-tailed deer, fallow deer, caribou, or grizzly bear must leave attached to the hide:
 - a testicle or part of the penis, or
 - a portion of the udder or teats.

Evidence of Sex

Evidence of species and sex may be removed from the carcass or the hide of game:

- after it arrives at a person's normal dwelling place and is butchered and stored there for consumption on the premises.
 - after it is taken to a cold storage locker or meatcutting plant, or
 - after it has been inspected by an official of B.C. Environment.
- NOTE: Leaving evidence of species and sex on the carcass will not spoil or in any way contaminate the meat.

Transporting Wildlife

- All persons who possesses, transport or ship wildlife or parts of wildlife within the Province of British Columbia must have with them:
 - the species licence under which the animal was taken by himself.

- Or if the animal was taken by another person:
 - a record of receipt of the wildlife showing:
 - the date and place of receipt.
 - the name and address of the person who killed the animal, or from whom it was acquired.
 - the B.C. Resident Hunter Number or permit number of the person who killed the animal.
 - the species licence number under which the animal was taken, and
 - the species and sex of the animal taken.
 - Anyone having wildlife butchered and packaged is required to obtain from the butcher a receipt which indicates:
 - the Hunter Number,
 - the species licence number,
 - the species, and
 - the sex of the animal taken.

B.C.'s Bear Parts Trade Ban

• To protect grizzly and black bears, the B.C. government has imposed a ban on the commercial trade in certain bear parts effective February 1, 1993. The new regulation forbids the possession, trafficking, importing and exporting of bear galls and genitalia. It also bans trade in bear paws separated from the carcass or hide, although possession is still permitted to allow for personal use and for ceremonial use by aboriginal people.

• Why the ban has been imposed? Growing demand for bear parts used in traditional Asian medicine, and its potential effect on bear populations, has been of concern to the government for some time.

• There is an extensive trade in bear parts in Asia. Bears in China, and in North Korea, are being farmed for their parts, thereby boosting demand. As demand increases, so does the price.

Documentation of international trade shows that some bear parts now sell for thousands of dollars per kilogram. If this escalation is allowed to go unchecked, it is only a matter of time before many more bear populations all over the world

Bag Limits and Possession Limits

- Season bag limits for big game and small game and daily bag limits for game birds are shown in the regional schedules following the date of the open season for the species.
- The bag limits are printed in bold type. NBL means No Bag Limit. An entry such as "2(1)" used for ungulates means the season bag limit is two animals of that species, one of which may be antlerless. An entry such as "10(20)" for game birds means the daily bag limit is 10 and the possession limit while hunting or returning from hunting is 20.
- The following list indicates the maximum number of species which a hunter may take in the province in one licence year. Exceptions to the Provincial bag limits may apply to some species in some regions. Provincial bag limits may be achieved by hunting in one or more regions provided the regional bag limits are not exceeded.

SPECIES	BAG LIMIT	SPECIES	BAG LIMIT
Deer	3*	Raccoon	NBL*
Moose	1*	Skunk	NBL
Elk	1*	Fox	NBL
Black Bear	2*	Wolverine	1
Grizzly Bear	1	Lynx	1*
Mountain Sheep	1	Bobcat	5*
Mountain Goat	1	Snowshoe Hare	10/day
Cougar	2*	Turkey	1
Wolf	3		
Caribou	1*	*see regional schedules	
Coyote	NBL*	for regional bag limits.	

• Game Birds: No person, while in the field either actually hunting or returning from hunting, shall have in his possession upland game birds in excess of three times the daily limit.

- The bag limit for turkey is 1 per year.
- The daily bag limit for ducks in aggregate is 6, only 1 of which may be a canvasback, 1 northern pintail, 2 goldeneyes and 6 mallards. The possession limit for ducks is 12, only 2 of which may be canvasback, 2 northern pintails, 4 goldeneyes and 12 mallards. See also regional schedules.

• For possession limits on migratory game birds see regional schedules.

• The daily bag limit for all geese in aggregate is 5, possession 10.

Built With Pride In Roanoke Virginia Since 1972

TREADLOK

Gun Safes and Gun Cabinets

1-800-729-8732

Kenneth Spratt
Marketing Director
703-982-6881

1764 Granby Street NE
Roanoke, VA 24012
Fax 703-982-1059



BIRDS ONLY TAXIDERMY

The finest in avian artistry for the discriminating collector.
Over 20 years experience.

GLEN BROWNING (604) 585-3889

Violators Be Warned!

- We will be tough with violators of our conservation laws and invaluable wildlife resource!
- Be aware that if you are careless, or reckless, or dangerous, ignorant, or uninformed, or unsafe or greedy. In other words, if you are convicted of an offence under the *Wildlife Act* of British Columbia or the regulations, or the *Migratory Birds Convention Act* (Canada), or the Criminal Code (respecting the possession or use of firearms while hunting), you may:
 - have your hunting and/or firearm licence(s) cancelled for an automatic minimum period that can range from one to five years.
 - upon consideration by the Director, Wildlife Branch, for offences that do not carry an automatic licence cancellation, have your hunting/firearm licence(s) cancelled for a period of from one to ten years;
 - be liable to a fine which for certain offences will range between \$200 and \$10,000, rising to between \$1,000 and \$50,000 for repeats of these offences, and for other offences to a fine of not more than \$5,000, rising to between \$500 and \$10,000 for repeats of these offences;
 - be liable to a term of imprisonment of up to six months.

You should also be aware that:

- If you are convicted of an offence under the *Migratory Birds Convention Act* (Canada), you will have your migratory game bird permit cancelled automatically;
- If you are convicted of two wildlife or firearm offences within a period of two years, your hunting and firearm licences will be cancelled for an automatic minimum period of one year;
- **If you do not pay any fine(s) imposed for wildlife offence(s), all licences, permits and limited entry hunting authorizations issued to you under the *Wildlife Act* will be cancelled and will remain cancelled until the fine(s) is/are paid.**

become seriously threatened, as some already are.

• B.C.'s ban on the trade in bear parts represents an important step toward reducing the illegal killing of these animals. Many jurisdictions in western North America have similar bans in place.

Export From the Province

• An export permit is required if the animal is exported more than 30 days from the date of kill. If exported less than 30 days from the date of the kill, either the species licence or (where compulsory inspection is required) the Compulsory Inspection Data Sheet may serve as an export permit. In the case of an animal requiring a C.I.T.E.S. (Convention on International Trade in Endangered Species of Fauna and Flora) permit, this permit may also be required for grizzly bear, black bear, wolf, cougar, lynx or bobcat.

- Hunters planning to hunt in M.U.'s 7-19 or 7-20 and accessing by way of the Alberta border should contact the local Conservation Officer Service in Fort St. John, Chetwynd or Dawson Creek to obtain export permits prior to starting their hunt.
- When a big game animal has been processed by a taxidermist, a tanner or meatcutter, it may be exported to the hunter who lives in another province or in another country. British Columbia is part of a North American system of recording wild sheep identification and hence all sheep horns that are taken to a taxidermist in the province, must be inspected by an officer of B.C. Environment and a numbered plug inserted in one of the horns before the animal can be exported, or re-exported if the animal originated outside the province.
- Where a hunter or taxidermist, tanner or meatcutter has any doubt or questions about how to proceed under any circumstances which are not covered in the foregoing, he or she should contact B.C. Environment as soon as possible.
- Hunters possessing a mountain goat, mountain sheep, caribou or grizzly bear harvested in B.C., who must drive through the Yukon and back into B.C. in order to submit the animal for compulsory inspection, are exempt from obtaining an export permit.

Convention on International Trade

• The "Convention on the International Trade of Endangered Species" (C.I.T.E.S.) requires that a special Convention Export Permit be obtained for the export from Canada of all grizzly bear, black bear, cougar, lynx, bobcat and wolf or parts of these animals. Such permits leaving

Canada directly from British Columbia may be obtained by making an appointment during normal working hours at BC Environment offices. See page 5.

Vancouver Island Region: Nanaimo, Campbell River, Victoria (animals may be checked at any Conservation Officer Service by appointment only).

Lower Mainland Region: Surrey, Chilliwack.

Thompson-Nicola Sub-region: Kamloops-Kootenay Region: Castlegar, Cranbrook, Creston, Golden, Nelson.

Caribou Sub-region: Bella Coola, Williams Lake.

Skeena Region: Smithers, Atlin, Burns Lake, Terrace, Dease Lake.

Omineca-Peace Sub-region: Fort Nelson, Dawson Creek, Prince George, Fort St. John.

Okanagan Sub-region: Penticton, Vernon.

Note: Persons leaving Canada may NOT be able to obtain a C.I.T.E.S. permit in Alberta and should obtain a permit in British Columbia before leaving.

Access Restrictions to Wildlife

Several laws govern public access to wildlife and several types of closures specifically limit access by licensed hunters or others. In brief the following laws apply:

1. *Trespass Act* - The provincial *Trespass Act* sets out strict limits on any public access to enclosed private land. Private property is considered enclosed if any one of the following conditions are met:

- there are clearly visible signs prohibiting trespassing posted at each ordinary access point; or
- the property is surrounded by a lawful fence; or
- the property is surrounded by a natural boundary such as a river bank or a 4 1/2 foot hedge.

2. *Wildlife Act* (Section 40) - A person is not permitted to hunt on cultivated land or on Crown land which is subject to a grazing lease or permit while the land is occupied by livestock, without the consent of the owners, lessee or occupant of the land.

• In the Fraser Valley, and to a lesser extent elsewhere in agricultural areas, local sporting groups (clubs) have made private arrangements with landowners to exclude other hunters. Such areas are frequently posted to no trespassing by these sporting groups.

In addition to the above there is authority under provisions of the *Wildlife Act* to limit access by hunters or other persons.

A) Road Closure (Section 111(b.1), B.C. *Wildlife Act*) - B.C. Environment may

choose to restrict the use of any vehicle on a given road surface for the protection and/or management of wildlife resources.

B) Vehicular Hunting Closure (Section 110, B.C. Wildlife Act) - B.C. Environment may prohibit the use of a motorized vehicle for the purpose of hunting in a defined area for the management and/or protection of wildlife resources.

C) Area Closure (Section 111(b), B.C. Wildlife Act) - B.C. Environment may close or restrict the use of any vehicle over a defined area for the protection and/or management of wildlife resources.

Highway No Shooting and No Hunting Areas

• It is unlawful to discharge a firearm or hunt within the road allowances of all numbered highways and any two lane or greater public road that is maintained by the Ministry of Transportation and Highways. The road allowance extends (a) 15 metres on either side of the middle of a road with less than three lanes, or (b) 15 metres from the edge of the paved surface of a highway with three lanes or more, or (c) to the boundary of private or cultivated land, whichever comes first.

• In addition to the above universal restriction, several major or heavily populated routes in the province have an additional 400m area bordering the road allowance in which the discharge of a firearm using a single projectile is prohibited. The discharge of a shotgun using shot only is permitted. These areas are listed below under the heading 400m Single Projectile Prohibited Areas.

• It is unlawful to hunt or discharge a firearm within 100 metres of a church, school building, school yard, playground, dwelling house, or farm or ranch building that is occupied by persons or domestic animals. Owners and occupiers or their employees or agents are exempted near dwelling houses or farm or ranch buildings in order to protect crops and livestock.

• The major purpose of these restrictions attacks the problems associated with increasing public pressure for more and more closures near rural roads, where the urban public is expanding residential properties, often at considerable distances from main urban centres. The above restrictions, although perhaps initially are more than required for some parts of the province, will be universal and, more importantly, universally understood.

• It is unlikely that these changes will reduce any hunter's chances for a successful or fulfilling hunting experience. These changes will address the safety concerns that have been expressed by many resi-

dents living in previously unrestricted rural areas. We hope that common sense will prevail, and if in doubt, don't shoot!

NOTE: Other closures that may be more restrictive on some highways or roads are listed below or under the Regional Schedules.

400m Single Projectile Prohibited Areas

• The discharge of a firearm using a single projectile is prohibited within 400m (0.25 mile) on the either side of the road allowance of following portions of the highways and roads in British Columbia listed below:

- Hwy 5 (Coquihalla Highway) between Hope and the junction of Highways 1 and 5 at Kamloops;
- Hwy 6 between Bench Creek and Banting Creek;
- Hwy 16 between the boundary of the City of Prince Rupert and the British Columbia - Alberta interprovincial boundary;
- Hwy 20 between Bella Coola and the westerly boundary of Tweedsmuir Park;
- Hwy 27 from the junction with Route 16 (Yellowhead) west of Vanderhoof to Fort St. James;
- Hwy 29 between the intersection of Highway 29 with Highway 97 in the vicinity of the Village of Chetwynd and the intersection of Highway 29 with Highway 97 in the vicinity of Charlie Lake, Peace River Land District;
- Hwy 35 between Francois Lake and Burns Lake;
- Hwy 37 between the intersection of highway 37 with Highway 16 and the boundary of the District of Kitimat;
- Hwy 37 between the Skeena River Bridge at Kitwanga Post Office, Cassiar Land District, and the intersection of said highway with Highway 37A at Meziadin Junction;
- Hwy 37A between the intersection of said highway and Highway 37 at Meziadin Junction and the boundary of the District of Stewart at Bitter Creek;
- Hwy 39 from the junction with Highway 97 north of McLeod Lake to its intercept with the municipal boundaries of the City of Mackenzie;
- Hwy 97 including those portions of the Caribou Highway from Cottonwood River to Prince George, the John Hart Highway

Compulsory Reporting and Inspection

For Designated Compulsory Inspection Centres, see Page 5

Information required for Compulsory Reporting and Inspection include:

1. the hunter's name, address, telephone number, and Hunter Number,
2. the location where the animal was taken,
3. the date the animal was taken,
4. the sex of the animal taken, and
5. the licences under which the animal was taken.

See LEH synopsis for additional requirements

Compulsory Inspection

Except as noted, all compulsory inspected species must be submitted to an official of B.C. Environment for the purpose of taking measurements or parts of the animal required for management (ie. tooth) within 10 days of the kill.

The following species of game must be submitted to a regional or sub-regional compulsory inspection centre:

- grizzly bear
- cougar
- mountain sheep
- mountain goat
- female moose taken in Region 6 (Skeena) or Region 7 (Omineca)
- elk taken in Region 7 (Peace) and Region 8 (Okanagan)

1. Persons who gain the written approval from a Conservation Officer, Wildlife Biologist, Wildlife Technician or Official of B.C. Environment prior to hunting can submit such animals for inspection within 10 days after the last day of the hunt.
2. Persons who use the services of a licenced guide for the purpose of hunting a grizzly bear, mountain goat or mountain sheep can submit such animals for inspection within 10 days after the last day of the continuous season in which the animal was taken (i.e. a grizzly bear killed in the fall must be submitted after the end of the fall hunting season).
3. Persons who take a cougar in the Kootenay Region must submit the animal for inspection to an official of B.C. Environment in the Kootenay Region within 4 days of the kill.

Compulsory Inspection - Parts Required -

For grizzly bear and for cougar:

- the skull and the hide bearing
 - in the case of males, a testicle or part of the penis, or
 - in the case of females, a portion of the teats or mammary gland.

For mountain sheep (ie. Dall's, Stone's, California or Rocky Mountain):

- the portion of the skull including the nasal bones, the eye-socket, the horns and the associated connective bone structure, and
- the horns for insertion of a numbered aluminum plug by an officer.

For mountain goat:

- the horns.

For female moose taken in Region 6 (Skeena) and Region 7 (Omineca):

- the reproductive tract, and
- an incisor (front) tooth.

For elk taken in Region 7 (Peace) and Region 8 (Okanagan):

- an incisor (front) tooth, and
 - for males, the antlers attached to a portion of the upper skull, or
 - for females, the upper portion of the skull or a portion of the teats or mammary gland.

Compulsory Reporting

A person who takes or kills the following species in any MU

- caribou
- bobcat
- lynx
- wolverine, and
- moose in Regions 3, 4, 5, 6, 7 (Omineca) or 8, or
- wolf in MU's 1-1 to 1-13 or in Region 4, or
- black bear in MU 6-3

must, within 30 days after the date of the kill, report in person or by mail:

1. their name, address, telephone number and Hunter Number,
2. the location where the animal was killed,
3. the date the animal was killed,
4. the sex of the animal taken, and
5. by submitting, for a caribou or a moose, an incisor (front) tooth, and for a black bear from MU 6-3, a pre-molar (PM1) tooth, in a Harvest Data Tooth return envelope to a B.C. Environment regional office.

Note: A person authorized to trap is exempt from the requirements noted above with respect to a bobcat, lynx or wolverine taken by trapping.

from Prince George to Dawson Creek, and the Alaska Highway from Dawson Creek to Lower Post;

Road 520 between Hudson's Hope and the W.A.C. Bennett Dam;

Road 190 between Road 520 and Dunlevy Creek;

400m Hunting and the Discharge of Firearms Prohibited Areas

- Hunting and the discharge of firearms is prohibited within 400m (.25 mile) of the road allowance of the following highways:

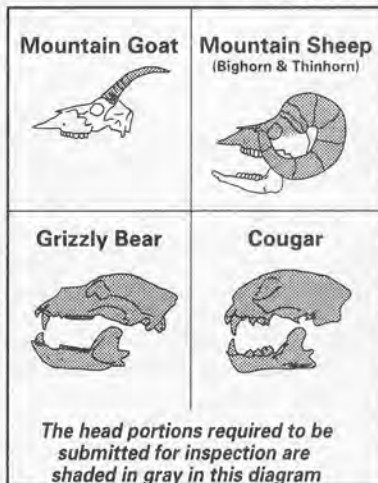
In all Provincial Parks

Hwy 3 between Hope and Manning Park, Manning Park and Princeton.

Coquihalla Hwy. (Okanagan Connector Phase III) between its junction with Highway 97 near Peachland and its junction with Highway 5 near Aspen Grove.

Highway 99 Discharge of Firearms Prohibited Area

• The discharge of firearms is prohibited within 400m west of the road allowance and 1 km east of the road allowance of Highway 99 between the northern boundary of the District Municipality of West Vancouver and the southern boundary of the District Municipality of Squamish.



Taxidermy, Tanning and Meatcutting

• Many hunters wish to have their trophies mounted for display in their homes, or to have the hides tanned for leather and other articles, while an even larger number use the services of a professional meatcutter. These businesses are required under the *Wildlife Act* and the regulations to keep records of their transactions.

• The regulations state that the following information must be recorded:

- (a) the total number of wildlife or parts of them of each species acquired.
- (b) the date of receipt of the wildlife or parts of them.
- (c) the name and address of the person from whom wildlife or parts of them were acquired, and
- (d) the serial number, date and type of

licence under which the wildlife or part of it was taken.

• In order to fulfill these requirements the hunter, when he or she takes the parts of the animal he or she wishes processed to the business concerned, must take with him or her the following documentation:

1. his or her hunting and species licences with the appropriately cancelled species licence.
2. Limited Entry Hunting Authorization, if such is required in order to hunt the animal.
3. Compulsory Inspection Data Sheet, which confirms that the animal has been inspected by an officer of BC Environment, where such an inspection is required.
4. his or her trapping licence, if the animal was taken under that authority.
5. The valid permit that allows possession

of the animal if a permit is required in exceptional circumstances.

Normally a hunter would not be required to have either a trapping licence or permit for a big game animal, in addition to items 1 to 3.

The question is frequently asked, "Why do I need this documentation?" The answer is simply that presentation of the documentation helps to protect the recipient, i.e. the taxidermist, tanner or

CAREER TRAINING IN GUIDE OUTFITTING

A licensed Guide Outfitting business with 2,000 square miles of guide territory in the Chilcotin Mountains conducts 1 month to 1 week Training Programs for those wanting employment in the guiding industry.

Programs include:

- Horsehandling * Mountain Riding * Horse Packing * Guiding * Horse Shoeing * Horseloggng * Backcountry Living
for
* Pack Horse Trips * Big Game Viewing * Fishing * Hunting

PERMANENT, YEAR ROUND OR SEASONAL EMPLOYMENT AVAILABLE

CHILCOTIN HOLIDAYS

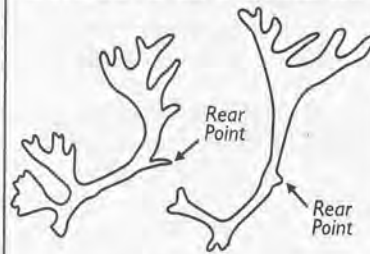
Mail: Box 152, Whistler, B.C. V0N 1B0
Phone/Fax (604) 238-2274

meatcutter, from prosecution for illegal possession: it is required by law, and a "paper trail" exists should an investigation be required. In addition, some taxidermists, as agents for their clients, present the necessary parts of game animals for compulsory inspection by an officer of B.C. Environment, where the hunter is unable to do so personally. In such cases it is mandatory that the hunter provide the taxidermist with all the information required for the inspection, including the location of the kill. If such information cannot be produced by the agent, who may also be a guide outfitter in the case of a non-resident, then the animal may be seized by B.C. Environment until all the documentation is complete. Difficulties in such situations occur often enough that hunters should take special care to ensure that all information is available to an inspecting officer.

How Long Should I Keep My Hunting Licence?

• It is probably a good idea for hunters to keep all documents under which an animal was taken until the animal has been consumed. In the case of a mounted trophy or a tanned hide, the licence and Compulsory Inspection Data Sheet should be kept in a safe place indefinitely. If a person wishes to transfer the trophy to someone else or requires an export permit to move it out of the province, production of the original documentation makes the transfer or the issuance of a permit much easier. It will greatly assist B.C. Environment staff, if, when a hunter disposes of a trophy, the licences and other documentation are transferred with the trophy, to the new owner.

Caribou Antler



5-Point Bull: has one antler which bears at least 5 points (tines), including the tip of the main beam above the rear point. *Each point must be at least 2.5cm (1 inch) in length.

Mature Bull: has a main beam which is at least 75cm (30 inches) in length or one antler which bears 5 points (tines) above the rear point, *each point at least 8cm (3inches) in length.

*If the rear point is missing, the first rear facing point will be used as rear point.

Take Care of Your Game Meat

• For many people the opportunity to dine on flavourful wild meat is one of the prime benefits of hunting. Others, out of sorry past experience, consider game meat quite unpalatable. Which will it be gourmet or "gamey"? The difference depends much less on the skill of the qualified butcher who may cut the steaks and roasts for your table than it does on the care you take as a hunter in your initial treatment of the carcass. The basic rules:

- Place your shot carefully for a quick, clean kill with little damaged meat.
- Clean the animal as soon as possible.
- Keep the meat free of hair, dirt and other contaminants.
- Cool the carcass out, and keep it cool. Don't expose it to heat from a car motor, fumes or road dust.

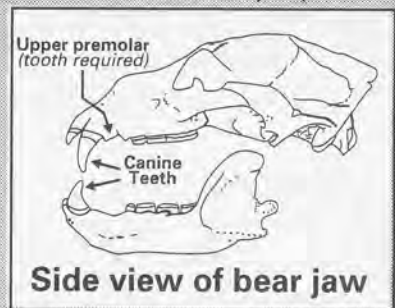
Notice

Hunters are reminded that the antlers or horns of male big game animals must accompany the carcass to a residence or a meatcutting plant, where a season is based on antler or horn size. The same applies to the head of calf or juvenile animals where a specific season exists.

A Tooth For Truth The Harvest Card Tooth Return Program

• We'd like to know the exact age of the black bear, moose, deer, and elk you have successfully hunted this season. If you send us a tooth sample along with your completed Harvest Card, our regional technicians will analyze it. We'll send you a "Management Participant" jacket crest as a token of our appreciation for your help. At certain times, because of the volume of teeth sent in for aging, some delays in handling and processing may be experienced. Special Harvest Data Card envelopes (postage paid) will be provided at the time of your licence purchase, or will be mailed with Limited Entry Hunting authorizations. If a Harvest Data Card return envelope is not provided for you at the time of your licence purchase, please contact your nearest Wildlife Office or licence sub-issuer for a postage paid return envelope. For each tooth you submit for aging please indicate clearly your hunter number, name, and complete mailing address. This information will ensure that further processing delays are avoided.

Black Bear Teeth: It is very important to



the wildlife biologists of BC Environment to know the range of ages of black bears that are hunted.

• It will be some time before information about black bears can be printed on the orange Harvest Data Card envelopes, however, these envelopes should be used for the return of black bear teeth.

Ungulate Teeth: A lower front tooth complete with root from your moose, elk, or deer is required for accurate aging. The tooth is most easily removed by making cuts as deeply as possible on both sides of the tooth, hooking thumb over the top of the tooth and rotating the tooth forward, then cutting the root free. See the back side of the Harvest Card return envelope. Please do not submit a tooth for a deer taken in Region 1.



• For free instructions on field dressing deer, write the Wildlife Branch, BC Environment, 3 - 780 Blanshard Street, Victoria, B.C., V8V 1X4 requesting the "Care of Game" Meat brochure.

Data Collection

• The single largest source of hunter activity and game harvest information is the annual Hunter Sample Questionnaire. Every January, a large portion of the B.C. residents who have purchased a hunting licence in the previous year are sent a questionnaire referring to the species for which a particular licence was purchased. Hunters who have purchased several species licences may receive questionnaires for more than one species and are asked to respond. Replies from those who did not hunt that season, or who were unsuccessful, are just as valuable to wildlife managers as the information from hunters who did. In addition to the standard questionnaire procedure, the Wildlife Branch will contact some hunters by telephone this season.

• Periodic game checks, compulsory inspection, compulsory reporting and the voluntary tooth return program for deer, moose, elk and black bear all provide valu-

able information for wildlife managers across the province. From this information, managers can determine who is hunting, where they are hunting, and other important information about the animal taken. This accurate information enables managers to set very specific hunting regulations on a year to year basis, reducing heavy harvests in some areas and extending the season in others, to balance the needs of the animal population against the needs of the public.

• Without adequate information, managers must set very conservative harvest levels to ensure that an overharvest does not occur. The manager's choices are then limited to restricting harvest by closing areas, reducing season lengths, or applying Limited Entry Hunting. In this situation, open hunting is unacceptable as it risks overharvesting and possible long term damage to the resource.

• Good information makes for good game management and good hunting!

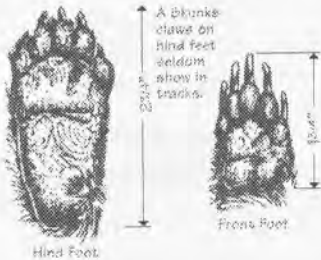
Don't Support Illegal Guiding

The *Wildlife Act* defines "guide" as: "a person who for compensation or reward received or promised, accompanies and assists another person to hunt wildlife".

A person must possess a valid British Columbia Guide Outfitter Licence or Assistant Guide Licence in order to legally guide hunters. The government licences guides to ensure that their activities can be closely monitored and regulated.

• BC Environment intends to increase its enforcement efforts to stop illegal guiding. A person who guides without the proper licence commits an offence. A person who uses the services of an illegal guide may, as a party to the offence, be charged and convicted of the same offence.

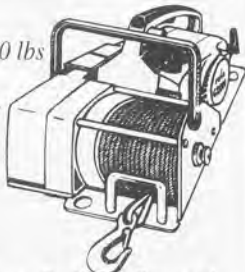
Skunk Tracks



PORTABLE GASOLINE POWERED WINCHES - Direct From Distributor -

Rule G1800 - pulls up to 7200 lbs
\$939.00
Rule G900LC - pulls up to 3600 lbs
\$755.00

Wt. 35 lbs.



Go Anywhere Pulling Power!

Phone Orders - Prepaid Postage
SASKATOON ALL-TERRAIN
(306) 382-2309

CAMOUFLAGE
334 W. Pender Street
Vancouver, B.C.
Tel: 669-8843

CAMOUFLAGE II
888 Granville Street
Vancouver, B.C.
Tel: 669-0506

World's Finest Military & Adventure

Swiss Alpine Camouflage Set
Best Cam Ever Made Issue

CALL

Swiss XL Waterproof Back Pack

With Coupon
Exp. Nov. 30/95 while supply lasts. **49⁹⁹**

Buck 110 Ranger

59⁹⁹

German Wool Pants

S-XL, With The Coupon
Exp. Nov. 30/95 while supply lasts. **From 29⁹⁹**

GI Style Jungle Boots

Black, Olive - GREAT BUY!
Exp. Nov. 30/95 while supply lasts. **29⁹⁹**

Rocky Super Stalker w/Bear Claw Sole

100% Waterproof Gortex **CALL**

At any given time we stock over 40 different camouflage uniforms!

If you like to have our catalogue or be on our monthly specials, fax us your details at

1-604-669-8448

PRICES SUBJECT TO CHANGE WITHOUT NOTICE



Trapping

Information & Regulations

B.C. Fur Management Program

• In British Columbia, some 6,000 trappers actively manage 16 furbearer species, following standards, legislation and regulations developed by BC Environment. About half of the province's trappers are Aboriginal.

• The Fur Management includes:

• Continuing Trapper Education Program courses for novice and experienced trappers

“Management Guidelines For Trappers” are available for mink, marten, fisher, lynx, wolverine, beaver and muskrat. Other furbearer species guidelines are planned for the future.

• Continued monitoring of furbearer populations and prey/food items through the annual “Trapper Survey” questionnaire.

Regulating Harvest

• In general, appropriate trapping seasons have been developed by considering a variety of criteria including pelt primeness, relative vulnerability of age and sex classes to harvesting, abundance and capture technology.

• The registered trapline system continues to be the primary system for setting harvest guidelines and managing furbearers. Harvest levels are guided by species management strategies, with furbearers being divided into three classes.

• Class 1 Species - can be managed on individual traplines. This class includes beaver, fox, marten, mink, muskrat, raccoon, skunk, squirrel and weasel.

• Class 2 Species - move between and among traplines, and thus are not manageable on individual traplines. Harvests will be regulated regionally, in consultation with local trappers. This class includes lynx, bobcat, wolverine, fisher and otter.

• Class 3 Species - also move between and among traplines, but generally are not vulnerable to over trapping. This class includes the wolf and coyote. Trappers will be encouraged to trap these species, especially in areas of chronic animal damage control problems.

Trapper Survey Questionnaire

• Over the past 6 trapping seasons many of you (about a 1,000 each year) received a “Trapper Survey” questionnaire. The random survey of about 1,000 licenced trappers includes all major habitat areas (ecoprovinces) in the province and is representative of trappers and trapping throughout British Columbia. The results of the questionnaires are confidential. The survey provides information on the various furbearer population trends, prey and other food items, habitat changes and relative

trapping effort.

• While the survey information becomes more useful each year, some trends will not likely be readily detected until we have a decade of this information. However, this information, coupled with the provincial annual fur trading information, helps in making current wildlife management decisions.

• Many of you were surveyed in the spring of 1995. The survey continues to build an important fur management information base.

Trapper Education Program

• In cooperation with the BC Trappers



Association (BCTA), BC Environment delivers the Trapper Education Program (TEP). This program includes beginner courses and advanced courses for experienced trappers. In addition, BCTA-TEP instructors, along with BC Environment, BC Aboriginal Affairs, and the Federal Dept. of Indian & Northern Affairs have conducted Native Trapper Education courses.

• British Columbia is committed to regulating humane traps as they become available and to ensure that trappers are educated in the use of humane traps. All trappers have a responsibility to ensure they are trained and use the most humane traps available, that furbearers on their trapping areas are man-

aged wisely and pelts are handled professionally. Approved TEP courses include those obtained in British Columbia (since July 1, 1982) and from the Yukon, Alberta and Ontario, since July 1, 1989.

• Beginners and advanced TEP courses are generally 3 and 2 days in length respectively.

• the “British Columbia Trapper Education Manual” is available from the BC Trappers Assn. (who produced and published it) at TEP courses for \$25.00.

• A minimum of 12 persons are required before a course will be held. The delivery of a course is subject to instructor availability.

• The cost of the advanced TEP course is the same as that of the beginners TEP course, currently \$175.00.

• The demand for TEP courses continues to be high and an instructor may not always be available. Plan in advance!

• Who to contact for TEP courses:

• Requests for TEP courses may be directed to regional Wildlife Program offices, district Conservation Officer Service offices or the Provincial Trapper Education Coordinator:

Marlene Sharpe

5- 595 Ongman Road

Prince George, B.C.

V2K 4L1

Tel: 561- 1602

Regulations

Major Regulation Changes

1. Some open season dates for trapping have been adjusted for 1995 - 1996. Please see the open seasons schedule on page 101.

2. Trappers should note the 1995 - 1996 Schedule of Royalties on page 100.

Definitions

egg trap - means a holding device set in a manner to capture a raccoon by a front paw.

foot snare - means a snare that is designed to capture the animal for which it is set by the foot or leg.

trapping - means the act of setting or placing a trap in an operative condition, or killing by the use of a firearm.

furbearer - means any fox, badger, beaver, marten, fisher, Canada lynx, bobcat, mink, muskrat, land otter, sea otter, raccoon, skunk, squirrel*, weasel (ermine), wolverine, wolf, coyote and black bear.

killing snare - means any trap that is designed to capture the animal for which it is set by the neck.

killing trap - means a trap or trapset that is designed to kill an animal.

leghold trap - means a trap or device, other than a snare, which is set in such a way as to capture the animal for which it is set by the leg or foot.

modified leghold trap - means a trap which has a minimum space of 5 mm between the jaws of the trap when in the closed position or has manufactured pads of a rubber-like substance fastened to the trap jaws.

* does not include ground squirrels.

General Regulations

• These regulations apply to all ungranted Crown Land in the Province.

1. It is an offence to set a trap for, hunt, kill, take or capture a furbearing animal in any area of the province unless you are:
 - (a) the registered holder of the trapline for that area, or
 - (b) authorized by regulation or permit.
2. Registration of a trapline on Crown land may only be granted to a person 19 years of age or older who is a citizen of Canada or has the status of a permanent resident of Canada. No more than one trapline shall be registered to a person. Registration of a trapline does not:
 - (a) give the holder of a trapline any proprietary rights in wildlife, or
 - (b) restricts the rights of another person
 - (i) to hunt, or
 - (ii) to capture wildlife where authorized by regulation or a permit.
3. The boundaries of a trapline are defined by the Regional Manager. The relinquishment or transfer of a trapline must be approved by the Regional Manager.
4. No person shall continue to hold a registered trapline unless he or she:
 - (a) carries on active trapping on his or her registered trapline to the satisfaction of the Regional Manager, or
 - (b) obtains permission from the Regional Manager to temporarily discontinue the use of his or her registered trapline for a period not exceeding two years, or
 - (c) uses or causes the use of his or her trapline by a licenced trapper or a person exempted from holding a licence.

A person fails to use a trap-line, where within a year that person fails to take from the trap-line fur-bearing animals of a value of \$200, or 50 pelts, except where it is unreasonable to expect that value of animals or pelts to be harvested from the trapline.
5. A person who knowingly damages or interferes with a lawfully set trap commits an offence.
6. A person who leaves a trap or trapset after the last day of the season for the trapping of furbearing animals commits an offence.

7. It is an offence to have live wildlife in your personal possession except under a licence or permit or as provided by regulation. Note: a trapping licence does not authorize the possession of live wildlife.

8. The use of electronic or recorded calls is banned for hunting furbearers.
9. A trapping licence will not be issued to a person who has not satisfactorily completed a British Columbia Trapper Education course since July 1, 1982.

Fur Trading Regulations

1. Licenced fur traders must submit a full and complete return on all wildlife that has been or is in their possession for each calendar month, within 30 days of the last day of the month to which the report relates. A Fur Trader's Return Form is provided for that purpose.
2. The Assigned Trapper Number of every trapper from whom furs are received (except furs taken under a hunting licence, permit or on a reserve) must be recorded on the monthly return.
3. All licenced fur traders are required to measure any lynx pelt acquired by them at the end of every calendar month and to submit all measurements on prescribed forms.

Note: The Fur Trader's Return Forms and Lynx Pelt Survey Forms are available at only BC Environment regional office.

Licence and Registration Fees

- The fees payable for the issuance of the following licences are:
1. For a trapping licence issued to a resident in the Province to trap game\$17.00
(includes surcharge for Habitat Conservation Fund)
 2. For a duplicate licence to a person who, upon satisfactory proof, shows that his/her trapping licence has been lost or destroyed\$4.00
 3. To transfer registered trapline rights to a person or group of persons\$25.00
 4. For a fur trader's licence\$50.00
 5. For a fur trader to trade from a place of business in another province ...\$400.00
- Note: Trapping licences shall be valid from the date of issuance to June 30.

Fur Royalty Regulations and Schedule

1. When a person is in possession of a pelt or skin of a furbearing animal not raised in captivity on which a royalty has not already been paid under this section, and fails to pay to the Minister of Finance a royalty on each pelt or skin in his or her possession, as prescribed by regulation, that person commits an offence.

Trapping Regulations

1. It is an offence to trap unless;
 - (a) you are authorized to trap, or
 - (b) have completed, since July 1, 1982, a trapper education course which is approved by the Director.
2. It is an offence to:
 - (a) use a leghold trap (except a leghold trap designed for wolves) which is fastened solidly, if there is more than 30 cm of chain between the trap and the point to which it is fastened,
 - (b) use a leghold trap designed to trap wolves which is fastened solidly, if there is more than 60 cm of chain between the trap and the point to which it is fastened,
 - (c) trap beaver, otter, mink or muskrat on land by means of a leghold trap, unless the trap is equipped with a submerging device,
 - (d) not use the minimum weight of 150 grams (6 oz) required to be securely attached to all muskrat submerging sets smaller than size # 1^{1/2},
 - (e) use a leghold trap which has teeth or other projections on the jaws of the trap,
 - (f) use a killing snare on land unless the snare is
 - (i) equipped with a locking device, or
 - (ii) designed to catch squirrels, or
 - (iii) a mechanically powered killing snare
 - (g) trap a wolverine, marten, fisher, weasel, skunk or squirrel except by means of a killing trap, a live box trap or a killing snare,
 - (h) set spring poles or running poles unless they are equipped with a killing trap,
 - (i) use a trap equipped with a spearing device,
 - (j) trap, hunt, kill or take a black bear, except by the use of a rifle, shotgun or bow,
 - (k) trap a wolf, fox, coyote, lynx or bobcat, except by means of a killing trap, a modified leghold trap, a live box trap, foot snare or a killing snare,
 - (l) use a snare made of wire heavier than 20 gauge unless licenced or authorized to trap, or
 - (m) use a snare made of braided wire unless licenced or authorized to trap, or
 - (n) use any Conibear trap larger than, but not including #220 for land sets within any municipality in Region 2,
 - (o) trap a furbearing animal, and if the animal is alive when you check the trap, fail to immediately release or kill the animal,
 - (p) trap a raccoon except by means of a killing trap, killing snare, live box trap or egg trap.

3. (a) A holder of a licence, permit or other authorization to trap commits an offence unless that person examines the holding or non-killing traps he or she has set on the trapline at least once every 72 hours, and the egg trap(s) he or she has set for raccoons at least once every 24 hours.
- (b) A holder of a licence, permit or other authorization to trap on private property commits an offence unless that person examines the holding or non-killing traps he or she has set on private property at least once every 24 hours.
4. It is an offence to trap within 200 m of a dwelling, unless you use:
 - (a) if trapping on land, a live box trap, or
 - (b) if trapping on or in water,
 - (i) a Conibear trap not larger than size #330, or equivalent
 - (ii) leghold traps not larger than size #2, or
 - (iii) submarine traps.
5. It is an offence to trap on private property without a trapping licence and the written permission of the property owner.

Requested Reporting of Furbearers

- any wolf taken by trapping on Vancouver Island or in the Kootenay Region
 - any bobcat, lynx and wolverine taken by trapping in the Kootenay Region
 - any lynx, including the complete carcass, taken by trapping in the Okanagan Region
 - Trappers are requested to submit to an official of BC Environment for the purpose of collecting information required for management of these species.
 - reporting must occur on a monthly basis (by the end of each calendar month).
 - information required includes:
 - the location where the animal was trapped
 - the date the animal was killed
 - the number of traps used and days set before the animal was killed
 - the sex of the animal
 - a tooth from all bobcat and lynx taken in the Kootenay Region
 - the skull from all wolf taken in the Kootenay and Vancouver Island Regions.
- Note: Gloves should be worn while handling wolf carcasses as a precaution against contracting hydatid disease.

2. Section (1) above does not apply to the holder of a trapping licence, or a person exempted from holding a trapping licence when selling pelts, lawfully taken by him or her to the holder of a fur trader's licence.
3. A person who kills a furbearing animal under the authority of a licence to hunt wildlife is exempt from paying a royalty in relation to the pelt or skin of that animal, unless he or she intends to offer the pelt or skin for sale.

Note: Any raw fur or skin of a furbearing animal shipped out of the Province for commercial purposes must be accompanied by a Royalty Fur Export Permit.

Schedule of Royalties:

On each pelt or skin

Beaver	\$0.67	Otter	\$2.21
Bobcat	\$1.78	Raccoon	\$0.31
Coyote	\$1.15	Skunk	\$0.02
Fisher	\$1.25	Squirrel	\$0.04
Fox	\$0.61	Weasel	\$0.14
Lynx	\$2.84	Wolf	\$2.54
Marten	\$1.50	Wolverine	\$4.88
Mink	\$0.92	Black Bear	\$2.06
Muskrat	\$0.07		

Information Trapline Cabins

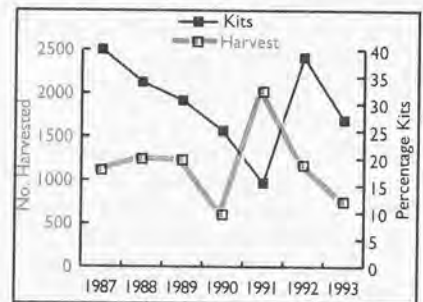
- Trappers should register their trapline cabins on Crown Land. Cabin applications may take up to six months to process. Contact the Wildlife Branch of BC Environment for further information.

Provincial Parks & Recreation Areas

- Registered trapline tenure within Provincial Parks is subject to the provisions of the *Park Act* and Park regulations. Trappers are required to obtain a Park or Resource Use Permit to trap that part of their trapline occurring within a Provincial Park or Recreation Area. The permit can be obtained by contacting the nearest provincial parks office. The permit fee is \$100.
- Trapline cabins in Parks and Recreation Areas require authorization by a Park or Resource Use Permit. This permit can also be obtained by contacting the nearest BC Parks District office. The permit fee is the greater of \$25 or \$10 per cabin.

Lynx Management Information

- Lynx populations are cyclical, following the approximate 10 year population cycles of the snowshoe hare, its principal food source. Lynx harvest records, the "Trapper Survey" questionnaire and lynx pelt measurements allow the lynx population cycles to be 'tracked' or followed. Knowing the phase of the population cycle can help the trapper to adjust trapping effort (ie, reducing, stopping or increasing) accordingly. More information for the trapper concerning lynx management is contained in the brochure "Lynx - Management Guidelines For British Columbia".
- Fur traders have been required to measure all lynx pelts and report this information since the 1987/88 trapping season. Total trapping harvest and percentage of lynx kittens in the harvest information is presented in the following graph.
- Lynx population growth depends on lynx kitten survival and early reports suggest that lynx were more common in the 1994/95 season than the previous season.



Fisher Management by the Trapper

- In 1991, the Wildlife Branch identified what appeared to be a decline in fisher populations. In cooperation with the BC Trappers Association, a strategy was developed to aid in the recovery of the fisher populations. The cooperative effort between the trappers and the Wildlife Branch has enabled the fisher population to recover.

- The following is information which may help to reduce fisher capture on your trapline:
 - modify your marten box by making the entry hole smaller (2 1/2 - 3" in diameter) and increase the length of the box.
 - Where fisher sign is evident:
 - trap mink around beaver houses and away from timber.
 - use scents and other attractants, rather than bait at lynx sets.
 - avoid or reduce trail trapping sets.

- avoid trapping around den sites near large cottonwoods and fir snags.
- establish fisher non-trapping or refuge sites on your trapline.
- establish food sites for fishers (helps marten also) on your trapline; competition from other predators/scavengers can be reduced by hanging food carcasses in a tree.


Other Information for the Trapper

1. The Assigned Trapper Number (ATN) is required by the Fur Trader when accepting, exporting and selling fur. It is also required when paying fur royalties. Please remember to write your ATN on a slip of paper or letter when shipping your fur to a fur trader. This will prevent delays in getting your furs to market and cash returns to you. Fur traders cannot ship or sell fur without recording your ATN.
2. The Wildlife Branch reserves the right to remove nuisance animals from Crown land, whether or not the Crown land in question is under a trapline registration.
3. Trapping within ecological reserves is prohibited.
4. You are reminded that under Sections 247 and 446 of the Criminal Code of Canada it is an offence for anyone to wilfully cause or permit to be caused unnecessary pain, suffering, or injury to an animal or injury to a person.
5. As approved humane traps become available, trapping regulations restricting or prohibiting the use of certain other traps in the capture of various animals will be brought into effect.
6. Any trapper accidentally capturing a weasel on Vancouver Island or on the Queen Charlotte Islands must forward the pelt and the carcass to the local BC Environment office.
7. Any trapper accidentally capturing a fisher in regions 1, 2, 4, or 8 is requested to forward the pelt and carcass to the nearest regional wildlife office.

1995/96 Open Trapping Seasons for Furbearers

• Note: The following open seasons apply to the entire region unless specific management units are stated i.e. 1, 2, 4, 5, means all of the regions 1, 2, 4, and 5; or 3(12-15, 18, 20, 26) means only the MUs in the () and should be read as: for region 3(3-12 to 3-15, 3-18, 3-20, and 3-26).

SPECIES	(MU's)	TRAPPING SEASON	SPECIES	(MU's)	TRAPPING SEASON
BEAVER	1,2,3,4,5,8 6,7	Oct 15 - Apr 30 Oct 1 - May 31	WOLF	1 2(2-4,7-10,17-19), 3(45,46), 4(1,2) 8 2(5,6,11-16), 3(12-20, 26-44) 4(3-9, 14-40)*, 5 6 7	Nov 1 - Jun 30 No Season Oct 15 - Feb 28 Oct 15 - Feb 28 Oct 15 - Mar 31 Oct 15 - May 31
MUSKRAT	1,3,4,5,8 2 6,7	Oct 15 - Apr 30 Nov 15 - Feb 15 Oct 1 - May 31	BOBCAT	1,6,7 2,3,4**5 8	No Season Nov 15 - Feb 15 Nov 15 - Jan 31
RIVER OTTER	1,2,(2-5, 12-16) 2(all others),3,4,5 6,7 8	Nov 15 - Feb 28 Oct 15 - Apr 30 Oct 1 - May 31 Nov 1 - Apr 15	LYNX	1,2 3,6,7 5(1-14) 5(15) 4** 8	No Season Nov 15 - Feb 15 Nov 15 - Jan 15 Nov 1 - Dec 31 Dec 1 - Dec 31 Nov 15 - Jan 31
MARTEN	1,2,3,4,5,8 6,7(1-48, 55-58), 7(49-54)	Nov 1 - Feb 15 Nov 1 - Feb 28 Nov 1 - Mar 15	RACCOON	1,2,3,4,5,6(except 12,13), 7,8 6(12,13)	Oct 1 - Mar 31 Jan 1 - Dec 31
MINK	1,3,4,5 7(1-48, 55-58),8 2,6(3,11,14) 6(1,2,4-10, 12,13,15-30) 7(49-54)	Nov 1 - Feb 15 Nov 15 - Feb 15 Nov 1 - Feb 28 Oct 15 - Feb 15	SQUIRREL	1,2,3,4,5 6,7 8	Nov 1 - Mar 15 Nov 1 - Mar 31 Nov 1 - Feb 15
WEASEL	2,3,4,5,6(except 12,13), 7,8 1,6(12,13)	Nov 1 - Feb 15 No Season	FISHER	1,2,4,8 3,5,6,7	No Season Nov 1 - Feb 15
WOLVERINE	1,2,8 3,4,5 6,(except 3,11,14),7 6(3,11,14)	No Season Nov 1 - Jan 31 Nov 1 - Feb 28 Nov 1 - Feb 15	BLACK BEAR**	1,2,3,4 5,6(3,11-14), 8 6(1,2,4-10, 15-30),7	No Season Oct 15 - May 15 Oct 15 - May 31
COYOTE	1(14,15), 2, 3,4,5,6,7,8	Oct 15 - Feb 28	* There is no closed season on wolf in the East Kootenay Trench below 3300' elevation. ** Quota: Lynx - 1 in three years Bobcat - 2 in one year Black Bear - 2 in one year (NOTE: Please see page 92 for regulations concerning bear parts.)		
FOX	1(14,15), 2, 3,4,5,6,7 8	Oct 15 - Feb 28 No Season			
SKUNK	1(14,15), 2, 3,4,5,6,7,8	Oct 15 - Feb 28			



ALPINE SAUSAGE

SINCE 1995

Expert Processing of Wild Game

• Custom Cutting and Sausage Making

(604) 397-2536

Ask for Harold, Beverly or Leah
Upper Bradley Creek Road
Forest Grove, B.C. V0K 1M0

Slutker Fur

Buyers & Exporters of Raw Fur

8629 - 126th Avenue
Edmonton, Alberta
Canada T5B 1G8

Telephone: (403) 474-5552
Fax (403) 477-3489

Write for
FREE SUPPLY
Catalogue

• Trapping Supplies
• Firearms
• Ammunition