



1998 - 1999

HUNTING & TRAPPING REGULATIONS SYNOPSIS

Message from the Minister

British Columbians take great pride in their natural heritage. We are fortunate that wherever we live in this province, we are in close proximity to an abundance of wildlife and wilderness areas. This natural bounty must not be taken for granted. We have an obligation to ensure that this rich heritage is passed on to future generations.

Fish and wildlife have continued to flourish across our province due in part to the measures we are taking to protect and preserve their natural habitat. With this province's growing human population and increasing demands on our natural resources, wildlife conservation strategies have become a necessity – a priority for hunters, fishers, trappers and the public alike.

Habitat protection initiatives such as those funded by the Habitat Conservation Trust Fund (HCTF) have achieved some notable results. Thanks to the support of hunters and anglers, HCTF is able to fund projects to protect the full diversity of B.C.'s wildlife and fisheries – not solely game animals, but also numerous endangered species and invertebrates. This year, the HCTF will spend \$5 million dollars to support 113 projects to protect, restore and enhance fish and wildlife populations and habitats throughout B.C.

As the sole trustee of the Habitat Conservation Trust Fund, I am dedicated to the wise use and effective expenditure of your conservation dollars.

Together with other initiatives such as the Protected Areas Strategy, land-use management planning and new marine and coastal planning directions, these initiatives will help ensure the continuation of our province's biodiversity.

B.C.'s hunters and fishers play an important role in these initiatives and have always been strong supporters and active participants in wildlife conservation efforts. Hunter information is critical in determining what changes to the hunting regulations are needed to respond to conservation concerns.

Although government's first priority for wildlife is conservation, we recognize that many British Columbians enjoy participating in hunting and trapping activities for sport, recreation and traditional reasons. B.C.'s hunting regulations are designed to carefully balance sustainable wildlife management with some of the most outstanding hunting opportunities the world has to offer.

I would like to recognize B.C.'s hunters for their contribution towards wildlife conservation and encourage their continued participation and support. Together, our commitment to preserving a home for fish and wildlife will provide future generations with the same wildlife experiences that we enjoy.

Cathy McGregor

Minister of Environment, Lands and Parks

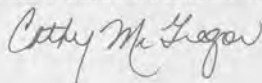


Table of Contents

A.	Hunting Regulations	
	Major Regulation Changes for 1998-99	2
	It Is Unlawful	2
	B.C.'s Lead Shot Ban	3
	National & Provincial Parks Restrictions	3
	Municipal Bylaws	3
	Limited Entry Hunting	3
	Licence Requirements	4
	Licence Availability	4
	Hunting Licence Fees	4
	Species Licence Fees	5
	B.C. Resident Hunter Number	5
	Open Seasons	5
	Hunting Methods	5
	Compulsory Reporting and Inspection	6
	Bag Limits and Possession Limits	6
	Federal Firearms Legislation	7
	Conservation & Outdoor Recreation Education	7
	Aboriginal Hunting	7
	Penalties for Offences	7
B.	Resource Management Regions	
	Region 1	11
	Region 2	18
	Region 3	27
	Region 4	32
	Region 5	42
	Region 6	49
	Region 7A	56
	Region 7B	61
	Region 8	70
C.	General Hunting Information	
	Definitions	75-76
	Designated Wildlife	76-77
	Non - Resident Hunters	77
	Highway No Shooting Areas	77-78
	Access Restrictions to Wildlife	78
	Possession and Transportation	78-79
	Export From the Province	79
	C.I.T.E.S.	79
	B.C.'s Bear Parts Trade Ban	79
	Data Collection	79
	Taxidermy, Tanning and Meatcutting	80
	A Tooth for Truth	80
	Observe, Record and Report	81
D.	Trapping Regulations	
	Trapping Regulations	82
	Compulsory Reporting	82
	Definitions	83
	Licence Fees	84
	Fur Royalties	84
	Open Seasons	85
	Habitat Conservation Trust Fund	68
	Muskwa Kechika management area	67



Region 1

Region 2

Region 3

Region 4

Region 5

Region 6

Region 7A

Region 7B

Region 8

Front Cover

Photo by Jared Hobbs

— jhphoto@hotmail.com —

— BC Environment —

Design by Gini Pitzer

Major Regulation Changes for 1998-99

Province-wide

• Regulation changes which are limited to a specific region are noted on that region's management unit map page.

This synopsis is not the law.

It is a summary of the B.C. Hunting and Trapping Regulations made under the *Wildlife Act* (British Columbia) that has been prepared for the convenience of hunters and trappers.

If you have any questions about the information in this synopsis, please contact the BC Environment regional office or District Conservation Officer Service office in the area you wish to hunt.

It is Unlawful . . .

1. to enter, hunt over or trap in cultivated land, posted land or private property without the owner's permission.
 2. to make a false statement to an Officer, Conservation Officer, or Constable.
 3. to hunt at any time during the year except within the open season, or by authority of a permit issued under the *Wildlife Act*.
 4. to use another person's licence or permit, or to loan or transfer any licence or permit under any circumstances.
 5. to be in possession of a big game animal without a properly cancelled species licence or otherwise by licence, permit, or as provided by regulation.
 6. to continue to hunt game species on a day in which the daily bag limit of that species has been taken, or, on the day or subsequent to the day in which the seasonal bag limit for that species of game has been taken.
 7. to hunt moose, elk, mountain sheep, mountain goat, caribou or grizzly bear with a shotgun. (Shotguns may be used only for the hunting of deer, black bear, cougar, coyote, wolf, game birds and small game.)
- NOTE: A person using a shotgun for hunting deer, black bear, cougar and wolf must use a bore size of 20 gauge or larger and use shells of shot size 1 Buck or larger.
8. to hunt game birds with a rifle, except grouse and ptarmigan. Rifles other than centre-fire rifles are permitted for the Kootenay LEH turkey seasons.
 9. to hunt migratory game birds using a

- rifle, or a shotgun loaded with a single bullet, or any other weapon except a bow and arrow or a shotgun not larger than 10 gauge.
10. to use, while hunting migratory game birds, more than one shotgun, unless each shotgun in excess of one, is disassembled or unloaded and encased.
11. to hunt with a set gun, or to hunt wildlife with a pump, repeating or auto-loading shotgun with a magazine capable of holding more than two shells.
12. to use full metal jacketed, non-expanding, tracer, incendiary or explosive bullets for hunting game.
13. to use rimfire cartridges for hunting big game.
14. to hunt migratory birds from a power boat.
15. to shoot wildlife from a motor vehicle or a boat propelled by a motor.
16. to discharge, carry or have in possession a firearm containing live ammunition in its breech or in its magazine attached to the firearm, in or on a railway car, motor vehicle, sleigh, aircraft, or bicycle.
17. to carry a cocked crossbow in or on a vehicle, or to discharge a bow from a vehicle of any kind.
18. to hunt wildlife by the use or with the aid of a light or an illuminating device.
19. to hunt or transport hunters or wildlife by helicopters.
20. to hunt wildlife from an aircraft.
21. to hunt wildlife within six (6) hours of being airborne in an aircraft other than a regularly scheduled commercial aircraft.
22. to use a power boat, aircraft, or motor vehicle to disturb game for the purpose of driving them towards another hunter.
23. to hunt game, except migratory game birds, from one hour after sunset to one hour before sunrise.
24. to hunt migratory game birds from 1/2 hour after sunset to 1/2 hour before sunrise.
25. to hunt, take, wound or kill big game while it is swimming unless it has been previously wounded.
26. to use poison for the taking or killing of any wildlife.

27. to use recorded or electronic calls to hunt wildlife (no exemption for trappers).
28. to possess or keep in captivity any live wildlife without a permit.
29. to possess or wantonly take, injure or destroy a bird, egg, or the nest of a bird except those designated by regulations, (ie: crows, English sparrows, cowbirds, magpies, Rock doves or European starlings or their egg or nest).
30. to buy or sell migratory birds (or their eggs or nests).
31. to offer for sale the pelt or skin from a fur-bearing animal taken under a hunting licence in a prescribed open season unless a royalty on the pelt or skin has been paid to the Province. (See *Royalty Fees* section on page 84).
32. to traffic in wildlife meat or offer to do so except as authorized by permit.
33. to kill wildlife (with the exception of furbearers other than black bear) and fail to remove from the carcass the edible portions of the four quarters and loins to a place of consumption, a cold storage locker or to a meat cutting plant. Of grizzly bear, the hide must be removed to a residence, a cold storage locker or to a taxidermist. BC Environment regards "a place of consumption" as a person's permanent residence and not a hunting camp or other type of temporary camp.

NOTICE! TO Hunters

Under the *Wildlife Act*, all wildlife, dead or alive, is owned by the provincial Crown except where a person lawfully kills the wildlife and complies with all provisions of the *Wildlife Act* regulations.

It is the hunter's responsibility to take only animals which meet the legal requirements. If you have any doubts about the legality of the animal,

DO NOT SHOOT!

34. to place bait for the purpose of attracting a migratory game bird, except under permit, or to hunt a migratory game bird within 400 metres (1/4 mile) of any baited area.
35. to use live birds as decoys or recorded bird calls to hunt game birds.
36. to discharge, dump, discard or dispose of litter.
37. to shoot at or capture any hawk, falcon, owl or eagle except under permit.
38. to deface any notice posted under authority of the *Wildlife Act*.
39. to damage or interfere with a lawfully set trap.
40. to act as, or offer to act as, a guide for fish or game for compensation or reward unless licenced to do so.
41. to hunt black bear or grizzly bear by placing bait or using dead wildlife or parts of it as bait.
42. to possess or transport a big game animal that was killed unintentionally by accident or collision, or was illegally killed.

43. to unintentionally kill a big game animal and fail to report promptly the kill to a Conservation Officer.
44. to possess, traffic in, import or export a) bear genitalia separate from the carcass or hide or b) bear gall bladders; or traffic in, import or export bear paws separate from the carcass or hide. Gall bladders include any portion or derivative of the gall bladder. Hunters are not committing an offense if they remove the gall bladder from the carcass and leave it at the kill site.
45. to trap, dispose of wildlife parts, or discharge a firearm, bow or crossbow within the developed portion of a BC Forest Service Recreation site or Interpretive Forest site as defined in the Forest Recreation Regulation.

Lead Shot Ban

The use of toxic (lead) shot for hunting waterfowl has been prohibited in British Columbia since 1995. The ban applies to all ducks, geese, coots and snipe. It does not apply to upland gamebirds (grouse, ptarmigan, quail, partridge, pheasants and turkey), migratory upland gamebirds (pigeons, doves), ravens (where seasons exist), or target shooting, although a local restriction may be implemented if there is a conflict with an important wetland.

Beginning in September, 1997, the federal Canadian Wildlife Service (CWS) implemented a national ban on the use of toxic shot throughout Canada. This ban applies to the same species as the provincial ban (it still does not apply to migratory upland gamebirds such as pigeons and doves).

The new federal regulations currently identify steel shot, bismuth shot, tungsten-iron shot, tin shot, tungsten - matrixshot, and tungsten - polymer shot as the only non-toxic shot permitted for use on waterfowl, coot and snipe. Hunters are advised to contact the CWS Canadian Wildlife Service in Delta (604-940-4710) for more details.

Site Restrictions

National Parks

•Hunting is prohibited in all National Parks. The law requires that all firearms transported in National Parks be dismantled, carried in a closed case or wrapped and tied securely in such a manner as not to expose any part of the firearm.

•Firearms are also not permitted outside of a vehicle, vessel or aircraft in a National Park unless they are being moved into, or out of, a person's premises, or with a permit issued by the park superintendent.

National Wildlife Areas and Migratory Bird Sanctuaries

•Hunting is prohibited in National Wildlife Areas (NWAs) and Migratory Bird Sanctuaries (MBSs) unless a special federal permit is granted or notices to the contrary are posted. Blue signs depicting a loon mark the boundaries of NWAs and MBSs. Contact the Canadian Wildlife Service in Delta for more information (604) 946-8643.

Provincial Parks and Recreation Areas

•Hunting or the discharge of firearms, bows or crossbows is prohibited in the majority of Provincial Parks or Recreation Areas. Only those Parks and Recreation Areas listed in the following regional schedules are open to hunting and/or the discharge of firearms, and only during the legal hunting season as described in the schedules.

•When a Provincial Park or Recreation Area is closed to hunting or there is no open season for any species, both the possession and discharge of a firearm, bow or crossbow are prohibited except when authorized by a park officer. Possession is only allowed when such weapons are carried within a vehicle.

•The use of horses, motor vehicles, motorcycles, snowmobiles, other self-propelled vehicles or cycles is generally prohibited in Provincial Parks and Recreation Areas except where specifically authorized. All motor vehicles on park roads must be licenced. Use of aircraft to arrive at or depart from some parks is restricted.

•It is prohibited to hunt or discharge a firearm, bow or crossbow in a Provincial Park or Recreation Area within 400 metres of either side of the centre line of any park road or highway except as authorized by a park officer, unless otherwise stated in the Hunting Regulations Synopsis for a specific road. Contact any district office of B.C. Parks for further information, or consult the Park and Recreation Area Regulations.

•Individuals hunting in a Provincial Park or Recreation Area should be aware that the Park Act and Park and Recreation Area Regulations apply.

•Note: Protected areas that have been established since the deadline for changes to the hunting regulations for 1998-99 (February 1998) will have no change to their status unless specified in these regulations.

Notice to Hunters

As a means to reduce hunting related firearms accidents caused by mistaken identity, the Wildlife Branch of BC Environment will consider implementing a mandatory requirement for hunters to wear a minimum amount of highly visible material while hunting game, other than migratory birds. While safety conscious hunters have reduced hunting related firearms accidents to an all time low, the wearing of some highly visible material would help to minimize accidents where hunters mistake others for game. The requirement will be considered for implementation for the fall of 1999. Hunters are invited to make written comment to the Deputy Director, Wildlife Branch, at PO BOX 9374 STN PROV GOVT Victoria. BC V8W 9M4

Ecological Reserves

•Hunting, trapping and fishing are prohibited in Ecological Reserves in British Columbia. The possession or discharge of a firearm, bow or crossbow is prohibited. A complete list of Ecological Reserves including detailed maps and legal descriptions is available from any district office of BC Parks, or from BC Parks headquarters at PO Box 9398 Stn. Prov Gov Victoria, BC V8W 9M9.

Most ecological reserves are also referenced in the BC Recreational Atlas, 4th Edition.

Municipal Restrictions

•Most municipalities have local bylaws restricting and controlling the use of firearms within their boundaries. Consult municipal clerks for details of closures. BC Environment publishes the Fraser Valley Special Area brochure which depicts provincial and municipal firearms regulations in the Fraser Valley.

Limited Entry Hunting

•Limited Entry Hunting seasons are open only to hunters who have drawn the appropriate Limited Entry authorization. Limited Entry Hunting seasons and open seasons may coincide for some species in some management units if: a) the class of animal (sex, age, etc.) is different, or b) a portion of the management unit is available for LEH only.

•Maps showing LEH zones for seasons that coincide with open seasons are included in this Synopsis for reference. Hunters should refer to the Limited Entry Hunting Synopsis published each spring for specific LEH maps.

Licence Requirements

•Anyone wishing to hunt or carry firearms in B.C. must obtain the required licence. To be eligible to obtain a resident hunting licence, a person must make his/her home in British Columbia and be present in the Province for six months in the 12 months immediately before applying for the licence. A member of the R.C.M.P., or Canadian Armed Forces enrolled in continuing full-time military service, is eligible to obtain a resident hunting licence after making his/her home in British Columbia for 30 days immediately before applying for the licence.

•A B.C. resident 14 years of age or older must produce a B.C. Resident Hunter Number Card to purchase a Resident Hunting Licence.

•B.C. Resident Hunter Number Cards are available only at government agents' offices.

1. A Hunter Number Card may be obtained by the successful completion of the C.O.R.E. (Conservation and Outdoor Recreation Education) examinations or other North American government sponsored hunter safety training program completed while resident in that state or province.
2. A Hunter Number Card can also be obtained by an applicant who produces a document issued by a province or state showing that the person has previously held a resident hunting licence legally issued to the person in a province of Canada other than B.C. or a state of the United States on or after their 10th birthday.
3. A person 14 years of age and under 19 must apply for a hunting licence in person in the presence of a parent or guardian, who must sign an "Acknowledgement of Responsibility" for his/her son, daughter or ward. Hunters under the age of 19 must be accompanied and closely supervised while hunting by a person who is 19 years of age or older and who holds a hunting licence.
 - No one under the age of 10 may hunt.
 - When a B.C. resident who is 10, 11, 12, 13 years old or older completes C.O.R.E., he or she is entitled to a B.C.

Resident Hunter Number Card, and to have a bag limit of his or her own, to purchase a hunting licence, and to enter the limited entry hunting draw.

4. A Junior Hunting Licence can only be issued to a parent or guardian on behalf of his/her child or ward who is 10 years of age or older and under the age of 14. The junior hunter need not have completed a hunter training program but must be accompanied and under the close personal supervision of an adult who carries the proper licences. Wildlife taken by the junior under this licence is included in the bag limit of the accompanying licenced adult. No species licences may be purchased with the junior licence. However, during a hunting season, a licenced junior hunter may accompany and hunt with an adult holding a valid Limited Entry Hunting authorization and a valid species licence.
5. Non-residents' qualifications for a Junior Hunting Licence are the same as in (4.) with the exception that they may not hunt for a species for which a Limited Entry Hunting authorization has been issued to the accompanying adult.

•For Information regarding Aboriginal Hunting, refer to page 7.

Licence Availability

•Resident hunting licences are available at all Government Agents' Offices, and other commercial outlets and sporting goods stores. Non-resident hunting licences are only available from some Regional B.C. Environment Offices, Government Agents, and Wildlife Branch, PO Box 9374 STN PROV GOV, 4th Floor, 2975 Jutland Road, VICTORIA, BC V8W 9M4. Non-residents may also obtain their licences by mail.

•Duplicates for misplaced, lost, stolen or accidentally destroyed licences are only available from Government Agents' offices for a fee of \$10.00 for the declaration of the lost licence, plus a duplicate licence fee. DO NOT purchase another original licence from a sporting goods store or similar non-government licence issuer, as this will automatically show on our records that you have been issued more than the legal limit of current licences which is an offence under the *Wildlife Act*.

Hunting Licence Fees

•The following fees apply province-wide. Additional licence requirements are indicated under certain regional schedules.

A person to carry a firearm (5 year)	\$20.00
A resident of British Columbia to hunt all game and carry firearms21.00★
• who is a Canadian citizen 65 years of age or over to hunt all game and carry firearms7.00★
• A resident of Canada (not British Columbia), or a Canadian citizen	
• to hunt all game and carry firearms46.00★
A non-resident	
• to hunt all game and carry firearms145.00★
A person to hunt in the Fraser Valley Special Area	
• See Map B910.00
A person to hunt in the Gulf Islands Special Area	
• All islands in MU 1-1 except Vancouver Island2.00
A junior hunting licence - to a person 10 years of age or older and under 147.00★
Canada Migratory Game Bird Hunting Permit17.00
Q.C.I. Deer15.00
Duplicate Hunting and Species Licences	
• To a person who can satisfactorily prove his hunting and/or species licences have been lost or destroyed (an affidavit is required) For: Senior Citizens, Gulf Islands and Junior1.00
All Others4.00
(Excluding Firearm Licence)	

★includes surcharge for the HABITAT CONSERVATION TRUST FUND prices do not include G.S.T

Migratory Birds

When hunting migratory game birds, you must carry with you a valid Canadian Migratory Game Bird hunting permit in addition to any required provincial hunting licence. The permit is available at the Post Office.

The Bird Banding Laboratory in Maryland collates all North American bird banding records. If you find a banded migratory bird, please report it to their toll free number at 1-800-327-BAND (2263).

Bowhunters

Bowhunters are asked to ensure that the box on their resident hunting licence counterfoil, indicating that they are bowhunters, is filled in at the time of issue by the licence issuer.

Species Licence Fees

*Species licences are required for the hunting of the following animals and are required in addition to the basic hunting licences.

-BIG GAME-

	B.C. Resident	Non-B.C. Resident
Black Bear	20.00★	130.00★
Caribou*	20.00	150.00
Cougar*	30.00	150.00
Deer▲ (mule and white tailed)	15.00	75.00
Elk	25.00	150.00
Grizzly Bear*	80.00★	530.00★
Moose	25.00	150.00
Mountain Goat*	30.00	200.00
Mountain Sheep*	50.00	400.00
Wolf	No Licence	25.00

Required

Any person who kills any of the above big game species must immediately cancel the appropriate species licence.

*Licences for these species are not valid until the second day after the date of issue.

▲Mule deer licence also valid for black-tailed and fallow deer.

★includes surcharge for the HABITAT CONSERVATION TRUST FUND

-SMALL GAME-

	B.C. Resident	Non-B.C. Resident
Combined Bobcat/Lynx/Wolverine*	8.00	25.00
Upland Game		
Birds	No Licence	25.00

Required

*Licence cancellation is not required for combined Bobcat/Lynx/Wolverine licence.

• All hunting and species licences expire March 31, 1999.

Deer Licence Entitlement

•A person must not possess more than 10 of any current deer licences. The combination of deer licences may include a maximum of 3 mule deer and/or 3 white-tailed deer licences.

Queen Charlotte Islands Deer Licence

•These special deer licences allow hunters to exceed the 1 deer bag limit for the Skeena Region and the 3 deer provincial bag limit up to a maximum of 10 deer when hunting on the Queen Charlotte

Islands (MUs 6-12, 6-13). Up to 3 regular mule deer licences can be used on the Queen Charlottes but they will count toward the regional and provincial bag limits. (For example, if a mule deer licence is used in MU 6-12 or 6-13 a hunter will be prevented from pursuing deer elsewhere in the Skeena Region and it will count towards the 3-deer provincial bag limit).

B.C. Resident Hunter Number

• A B.C. resident may only have one and use one hunter number. If you lose your hunter number card, contact a government agent in your area or the Wildlife Branch, Victoria to obtain a duplicate. DO NOT obtain a new hunter number, as this violates the Wildlife Act Regulations. •It is important for the Wildlife Branch to have your current mailing address recorded with your Resident Hunter Number. To assist wildlife management programs, we contact you throughout the year to determine your hunting activity and success. Please inform us of any change in your address/telephone number or name. Write (quoting your Resident Hunter Number) to: Hunter Number, Wildlife Branch, BC Environment, PO BOX 9374 STN PROV GOV, VICTORIA, BC V8W 9M4.

Hunting Methods

Archery Hunting

•Bows and arrows and crossbows and bolts (quarrels) may be used for hunting all big game, small game and game birds except that a crossbow is prohibited when hunting migratory game birds. The following restrictions apply to the use of bows and crossbows province-wide. Check regional schedules for open seasons and additional restrictions.

Crossbows

1. No person shall hunt big game, other than deer, with a crossbow (does not include compound crossbows) having a pull of less than 68 kg (150 lbs.) or a bolt (quarrel) weighing less than 16.2 grams (250 grains).
2. No person shall hunt deer, small game, or game birds with a crossbow (does not include compound crossbows) having a pull of less than 55 kg (120 lbs.) or a bolt (quarrel) weighing less than 16.2 grams (250

grains).

3. No person shall hunt wildlife with a compound crossbow having a pull of less than 45 kg (100 lbs.) at a peak weight or bolt weighing less than 16.2 grams (250 grains).

4. No person shall hunt big game with a crossbow having a bolt (quarrel) other than one having a broadhead of at least 2.22 centimetres (7/8 of an inch) at the widest point.

Long Bow and Arrow

•No person shall hunt big game with a long bow having a pull of less than 18kg (40 lbs.) within the archer's draw length and an arrow other than one having a broadhead at least 2.22 centimetres (7/8 of an inch) at the widest point.

•No person shall hunt small game with a long bow having a pull of less than 18kg (40 lbs) within the archer's draw length.

Falconry

•Licenced falconers may hunt game birds (migratory and upland) by the use or with the aid of raptors throughout the Province during the regular open season subject to the applicable bag limits as indicated in the regional schedules.

Muzzle Loaders

•A muzzle loader containing powder and shot in the barrel but unprimed (ie. no powder in the pan of a flint lock or no cap in the nipple of a percussion lock) is not considered a loaded firearm under the Criminal Code (Canada).

Dogs

•The use of dogs is permitted in the hunting of all game, but dogs must be on a leash when used to hunt deer, elk, moose, wolf, mountain sheep, mountain goat and caribou. Unleashed dogs may be used to hunt small game, grizzly bear, black bear or cougar. Any person may train dogs by allowing them, under supervision, to pursue game birds from August 1 to April 30.

Retrieval

•No person shall kill, cripple or wound game without making all reasonable effort to retrieve and include it in his bag limit. The retrieved game shall be killed immediately and included

in the hunter's bag limit.

•It is lawful for a person to retrieve a dead or injured game animal with the assistance of a power boat provided no person in the power boat is in possession of a loaded firearm.

OPEN SEASONS

There is No Open Season for Any Wildlife - Except as Indicated in this Synopsis.

To define open seasons for big game, small game and game birds the province is divided into Management Units (MUs). Hunting seasons are shown in regional schedules on the following pages. All season dates shown are inclusive.

Where an open season does not apply to the entire Management Unit a reference is given to maps showing the area and describing the applicable regulation. Published seasons in this Synopsis cease to be in effect in any area closed by the Ministry of Forests and are in effect for the duration of the forest closure order. Hunting season dates may only be changed by order of the Minister in unusual circumstances. Such changes will be given local publicity.

Compulsory Inspection and Reporting

For Designated Compulsory Inspection Centres, see Regional Map pages.

Information required for Compulsory Reporting and Inspection include:

1. the hunter's name, address, telephone number, and Hunter Number,
2. the location where the animal was taken,
3. the date the animal was taken,
4. the sex of the animal taken, and
5. the licences under which the animal was taken.

See LEH synopsis for additional requirements.

Compulsory Inspection

Except as noted, all compulsory inspected species must be submitted to an official of BC Environment for the purpose of taking measurements or parts of the animal required for management (ie. tooth) within 15 days of the kill.

The following species of game must be submitted to a regional or sub-regional compulsory inspection centre:

- grizzly bear
- mountain goat
- cougar
- mountain sheep
- caribou
- elk taken in Region 8 (Southern Interior)

1. Persons who gain the written approval from a Conservation Officer, Wildlife Biologist, Wildlife Technician or Official of BC Environment prior to hunting can submit such animals for inspection within 15 days after the last day of the hunt.
2. Persons who use the services of a licenced guide for the purpose of hunting a grizzly bear, mountain goat or mountain sheep can submit such animals for inspection within 15 days after the last day of the continuous season in which the animal was taken (i.e. a grizzly bear killed in the fall must be submitted after the end of the fall hunting season).
3. Persons who take a cougar in the Kootenay Region must submit the animal for inspection to an official of BC Environment in the Kootenay Region within 4 days of the kill.

- Parts Required -

For grizzly bear and for cougar:

- the skull and the hide bearing
- in the case of males, a testicle or part of the penis, or
- in the case of females, a portion of the teats or mammary gland.



For mountain sheep (ie. Dall's, Stone's, California or Rocky Mountain):

- the portion of the skull including the nasal bones, the entire eye-socket, the horns and the associated connective bone structure, and
- the horns for insertion of a numbered aluminum plug by an officer.

Mountain Sheep
(Bighorn & Thinhorn)



For mountain goat:

- the horns.

For caribou:

- the lower jaw including the incisor teeth, the antlers, and for a caribou without at least one main beam measuring over 60 cm (24 inches) in length, the hide with evidence of sex attached.

Mountain Goat



For elk taken in Region 8 (Southern Interior):

- an incisor (front) tooth, and - for males, the antlers attached to a portion of the upper skull, or - for females, the upper portion of the skull or a portion of the teats or mammary gland.

Compulsory Reporting

A person who takes or kills the following species in any Management Unit:

- lynx
- wolverine
- bobcat
- moose in Regions 3, 4, 5, 6, 7A (Omineca) or 8, or
- wolf in MUs 1-1 to 1-13 or in Region 4, or
- elk in Region 4, or in MUs 7-19 to 7-22, 7-31 to 7-36, and 7-42 to 7-58

must, within 30 days after the date of the kill, please report in person or by mail:

1. their name, address, telephone number and Hunter Number,
2. the location where the animal was killed,
3. the date the animal was killed,
4. the sex of the animal taken, and
5. by submitting, for a moose or an elk, an incisor (front) tooth in a Harvest Data Tooth return envelope to a BC Environment regional office.

Note:

A person authorized to trap is exempt from the requirements noted above with respect to a bobcat, lynx or wolverine taken by trapping unless otherwise specified under Compulsory Reporting of Furbearers on page 82.

Bag Limits and Possession Limits

- Season bag limits for big game and small game and daily bag limits for game birds are shown in the regional schedules following the date of the open season for the species.

- The bag limits are printed in bold type. NBL means No Bag Limit. An entry such as "2(1)" used for ungulates means the season bag limit is two animals of that species, one of which may be antlerless. An entry such as "10(20)" for game birds means the daily bag limit is 10 and the possession limit while hunting or returning from hunting is 20.

- The following list indicates the maximum number of species which a hunter may take in the province in one licence year (April 1 to March 31). Exceptions to the Provincial bag limits may apply to some species in some regions. Provincial bag limits may be achieved by hunting in one or more regions provided the regional bag limits are not exceeded.

SPECIES	BAG LIMIT	SPECIES	BAG LIMIT
Deer	3*	Coyote	NBL*
Moose	1*	Raccoon	NBL*
Elk	1*	Skunk	NBL
Black Bear	2*	Wolverine	1
Grizzly Bear	1	Lynx	1*
Mountain Sheep	1	Bobcat	5*
Mountain Goat	1	Turkey	1
Cougar	2*	Snowshoe	
Wolf	3	Hare	10/day
Caribou	1*		

*see regional schedules for regional bag limits.

The daily bag limit for ducks in aggregate is 8, except for restricted species:

- pintail, goldeneye and canvasback.

The daily bag limit for canvasback is 1, northern pintail is 4 and goldeneyes is 2. Please also see Regional Schedules.

The daily bag limit for all geese in aggregate is 5, except in Region 2. Please also see Regional bag limit.

The possession limit for all migratory game birds while hunting or returning from hunting is two times the daily limit.

The possession limit for all upland game birds while hunting or returning from hunting is three times the daily limit except for mourning doves, sharp-tailed grouse and pheasants (Region 4 only) where the possession limit is two times the daily limit.

- Penalties - Violators Be Warned!

- We will be tough with violators of our conservation laws and invaluable wildlife resource!
- As described below, in addition to or apart from any action that may have been taken by the courts, last year the Director, Wildlife Branch, notified 430 hunters that their licences were cancelled or suspended.
- If you are convicted of an offence under the *Wildlife Act* of British Columbia or the regulations, or the *Migratory Birds Convention Act* (Canada), *Canada Wildlife Act*, or the Criminal Code (respecting the possession or use of firearms while hunting), you may:

- have your hunting and/or firearm licence(s) cancelled for an automatic minimum period that can range from one to five years.
- upon consideration by the Director, Wildlife Branch, for offences that do not carry an automatic licence cancellation, have your hunting/firearm licence(s) cancelled for a period up to ten years or suspended for an indefinite period of time;
- be liable to a fine which for certain offences will range between \$200 and \$10,000, rising to between \$1,000 and \$50,000 for repeats of these offences, and for other offences to a fine of not more than \$5,000, rising to between \$500 and \$10,000 for repeats of these offences;
- be liable to a term of imprisonment of up to six months.

You should also be aware that:

- If you are convicted of an offence under the *Migratory Birds Convention Act* (Canada), you will have your migratory game bird permit cancelled automatically;
- If you are convicted of two wildlife or firearm offences within a period of two years, your hunting and firearm licences will be cancelled for an automatic minimum period of one year;
- If you do not pay any fine(s) imposed for wildlife offence(s), all licences, permits and limited entry hunting authorizations issued to you under the *Wildlife Act* will be cancelled and will remain cancelled until the fine(s) is/are paid.
- Persons who have had their hunting licence privileges suspended or cancelled are ineligible to apply for LEH.

Federal FIREARMS LEGISLATION

Effective October 1st, 1998, new ruled respecting the possession and licencing of firearms and ammunition become law. These rules will apply to people hunting in B.C.

For information on these changes, contact the Ministry of Attorney General at (250) 387-6981 or your local police

Conservation and Outdoor Recreation Education C.O.R.E.

• Since 1974, C.O.R.E. has been an educational program designed to ensure that prospective new hunters meet acceptable standards of knowledge and skill for safe and ethical participation in hunting. As of March 1, 1998, the BC Wildlife Federation (BCWF) has accepted the responsibility for the delivery of the program and graduate record keeping. CORE graduates who are not a BCWF or affiliated club member are entitled to apply for a complimentary BCWF direct membership, including the Outdoor Edge magazine and liability insurance.

• Although not compulsory, classroom instruction in C.O.R.E. is recommended and may be obtained through courses in adult education, community colleges, rod and gun clubs or course advertisements. The written examination is based on: Ethics, Firearms Safety, Regulations, First Aid and Survival, and Animal and Bird Identification chapters found in the CORE manual. There is a \$10.00 fee for each of the practical firearms handling and written examinations payable to the examiner. There is also a graduate fee of \$30.00 payable to the examiner at the time of program completion used for BCWF program delivery support.

• The course requires about 21 hours of self study and firearm handling practice based upon the C.O.R.E. manual. Information on how to obtain the C.O.R.E. manual and list of certified C.O.R.E. examiners is available

from Access Centre offices of the Government Agent, BC Environment and the BCWF office in Surrey, at 1-800-533-2293.

For a Bowhunter Education Program course recognized throughout North America contact:

B.C. Archery Association
455 West Kings Road, North Vancouver,
B.C. V7N 2M2
604-985-3093 or
Rick Paquette
48 Fairview Drive, Williams Lake, B.C.
V2G 3T1
250-392-6470

Aboriginal Hunting

The first priority of the Ministry of Environment, Lands and Parks is to ensure the long-term conservation of wildlife populations and their habitats. The Ministry also recognizes that in some circumstances Indian people have legal aboriginal rights to harvest wildlife for sustenance (food, social and ceremonial purposes) in their traditional areas. Such uses of wildlife must be sustainable, and harvesting methods must not jeopardize public safety or the use and enjoyment of property. Any hunting of wildlife species for sale or barter, in whole or in part, is not legal, except as authorized by regulation or where there is a demonstrable aboriginal or treaty right to do so.

Under the *Wildlife Act* 'Indian' means a person who is defined as a status Indian under the *Indian Act* (Canada).

Indians who are residents of British Columbia are not required to obtain any type of hunting licence under the *Wildlife Act*. However, Indians who are residents of BC and are exercising their aboriginal rights to hunt for sustenance purposes in their traditional territory may be required to comply with hunting regulations. This may include the requirement for Limited Entry Hunting (LEH) authorizations. Where compliance with hunting regulations is required by Indians belonging to a First Nation group, there will be prior consultation with the affected First Nation in accordance with Ministry policy and procedures. Prior to undertaking any hunting

Section A

activity, individuals should inquire with their appropriate First Nation officials or with the Regional Fish and Wildlife Office with respect to any specific requirements that may apply to them.

Indians who are residents of BC and wish to hunt outside their traditional territory must do so in accordance with the Hunting Regulations. This includes making application for a LEH authorization


Special Notice Grizzly Bear or Black Bear

There is no open season on any bear (grizzly bear or black bear) less than two years old or any bear in its company. Do not shoot any grizzly bear or black bear when observed in a family unit. There is no open season on white (Kermode) or blue (Glacier) colour phases of the black bear. If you shoot an ear-tagged or radio collared bear, contact a BC Environment Office immediately for important information. All Grizzly bear hunting is on LEH. See LEH Synopsis for information

via the LEH draw. When completing their application card(s), 'INDIAN' should be entered in the space allotted for Resident Hunter Number. This is required as a means of identification to prevent computer rejection of an incomplete application card. Indian applicants must enter their complete mailing address including the postal code on the application card. Indians who are successful in the draw must comply with the requirements of Compulsory Reporting/Inspection or any other Hunting Regulations. For further information contact the Wildlife Branch at 250-387-9784.

BE SEEN
Be Safe
wear Hunter
ORANGE

HUNTERS



DON'T
LET
FLIES
SPOIL
YOUR
MEAT

PORTABLE MEAT HOUSE

- Lightweight, approx. 1kg
- Fly Proof

HIGH TRAILS ENT. LTD.

Box 543
ARMSTRONG, B.C. V0E 1B0
(250) 546-3724
fax (250) 546-2774

DEALER INQUIRIES WELCOME

The Hunter's Den Taxidermy Barb Carlson



Canadian Wildlife Specialist
in Rugs & Gameheads
6575-256th Street,
Aldergrove, B.C. V4W 1T5
Telephone/Fax
1-604-856-6874
Josh Carlson Colin Evans

PROVINCIAL Emergency PROGRAM


Trip Plan for Outdoor Survival

The Search and Rescue Advisory Committee of the Provincial Emergency Program has produced a brochure containing a trip plan form for outdoor adventurers to complete and leave with a friend before setting off on their trip. The information outlined in the trip plan, including start and intended return dates, the purpose and general location of the trip, and other pertinent information, will assist police and search and rescue organizers should the travellers not return from their trip as planned.

The brochure also contains some useful outdoor travel tips:

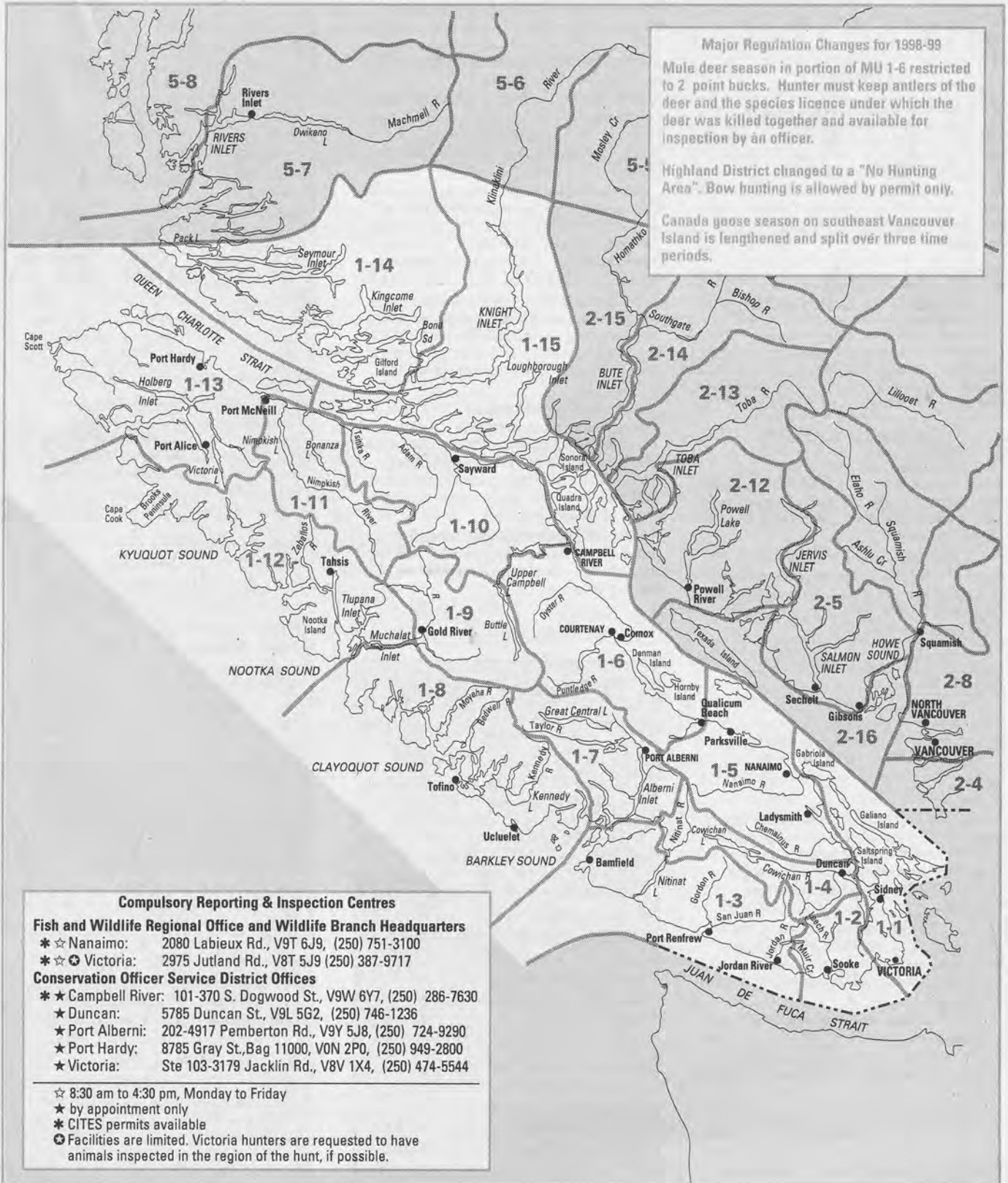
- Be prepared for your chosen recreation
- Always carry the essentials
- Complete a trip plan and leave it with a friend
- Never hike alone
- Do not panic
- Stay where you are
- Use signalling devices
- Build or seek shelter

To obtain more information or to get a copy of this free brochure, contact the Provincial Emergency Program regional office nearest you, your local police detachment, or the Program's Victoria office at 387-5956.



These M.U. boundaries are approximate only. For a more precise definition consult the B.C. Recreational Atlas, 4th edition.

Major Regulation Changes for 1998-99
 Mule deer season in portion of MU 1-6 restricted to 2 point bucks. Hunter must keep antlers of the deer and the species licence under which the deer was killed together and available for inspection by an officer.
 Highland District changed to a "No Hunting Area". Bow hunting is allowed by permit only.
 Canada goose season on southeast Vancouver Island is lengthened and split over three time periods.



Compulsory Reporting & Inspection Centres

Fish and Wildlife Regional Office and Wildlife Branch Headquarters

- * ☆ Nanaimo: 2080 Labieux Rd., V9T 6J9, (250) 751-3100
- * ☆ Victoria: 2975 Jutland Rd., V8T 5J9 (250) 387-9717

Conservation Officer Service District Offices

- * ★ Campbell River: 101-370 S. Dogwood St., V9W 6Y7, (250) 286-7630
- * ★ Duncan: 5785 Duncan St., V9L 5G2, (250) 746-1236
- * ★ Port Alberni: 202-4917 Pemberton Rd., V9Y 5J8, (250) 724-9290
- * ★ Port Hardy: 8785 Gray St., Bag 11000, V0N 2P0, (250) 949-2800
- * ★ Victoria: Ste 103-3179 Jacklin Rd., V8V 1X4, (250) 474-5544

- ☆ 8:30 am to 4:30 pm, Monday to Friday
- ★ by appointment only
- * CITES permits available
- ⊙ Facilities are limited. Victoria hunters are requested to have animals inspected in the region of the hunt, if possible.

Bag Limits

• **Deer:** The bag limit for mule (black-tailed) deer is two, of which 1 may be antlerless from MU 1-1 or special seasons. See Maps A14, A16, A17, A21, A22, and A34. **Grouse:** The daily bag limit for blue and ruffed grouse is 5 each.

Limited Entry Hunting (LEH)

• The seasons shown in the attached tables are for general open seasons only. If you are hunting under an LEH authorization, the species, class of animal (age/sex) or time period during which you are authorized to hunt may be different than those shown in this publication.

Compulsory Inspection & Reporting

• In addition to those species requiring Compulsory Inspection or Compulsory Reporting provincially, all wolf taken in MU's 1-1 to 1-13 must be Compulsory Reported within 30 days of the date of kill. See page 6 for requirements.

Notice to Hunters

• **No Shooting or No Hunting Areas:** Hunters should be aware of these areas as outlined on page 77-78. Hunters are also responsible for identifying and complying with community/municipal No Shooting by-laws

• The discharge of rifles is prohibited in MU 1-1 except on Valdes Island, Sidney Island and James Island (and except by permit elsewhere) See Map A2. Note No Shooting or Hunting areas in MU 1-1, See Maps A1 and A7.

• No hunting or shooting of upland game birds (grouse, pheasant, quail) on Denman Island (situate in MU 1-6).

• **Qualicum National Wildlife Area** (situate in MU 1-6) - Hunting, trapping, fishing and the possession of any firearm (Canada Wildlife Act) are prohibited in this area. For further details contact the Canadian Wildlife Service office in Delta (Phone: 604-946-8546).

• The Vancouver Island Marmot is protected and should not be disturbed in its natural habitat. In order to protect the habitat for the Vancouver Island marmots, motor vehicles are prohibited in Block 1392 of MU 1-5 on Green Mountain.

• **Nanaimo/Qualicum Bays** (situate in MUs 1-5 and 1-6) - Waterfowl hunters will be required to obey special access restrictions while hunting in these areas. Additional enforcement will be carried out by the Conservation Officer Service during the open season.

• There is a cougar study underway in the Adam and Eve River watersheds (MU 1-10). Hunters are requested to avoid shooting collared cougars. See Collared Wildlife section on page 77.

• The use of raptors for hunting is permitted in Vancouver Island Region during all open seasons, including archery only seasons. Licenced falconers may hunt waterfowl, pheasant and quail on the

Saanich Peninsula during the regular open seasons for MU 1-1.

See Map A1.

• On Sidney Island outside the exterior boundaries of Sidney Spit Marine Provincial Park, the open season for antlered and antlerless mule (black-tailed) deer and fallow deer is August 29 to February 28/99. Hunters must obtain permission from landowners before hunting on private land on Sidney Island. See Map A2.

• Deer hunting is prohibited within the exterior boundaries of Sidney Spit Marine Provincial Park (situate in MU 1-1) except for LEH and native sustenance hunt for fallow/black-tailed deer. See Map A2.

• The discharge of a rifle using a single projectile is prohibited within the exterior boundaries of Sidney Spit Marine Provincial Park, and between the mean high water mark and the mean low water mark of Sidney Island outside the exterior boundaries of the Park.

• The discharge of firearms is prohibited within 25 metres on either side of the midline of Westcan Terminals Road east of Indian Reserve #9 and 25 m seaward from, and including the paved area of Westcan Terminals Port site (situate in MU 1-4). See Map A11.

• **Gulf Islands Special Licence Hunting Area:** All persons hunting on an island in MU 1-1 (except Vancouver Island) are required to purchase a Gulf Islands Special Licence. Evidence of \$100,000 Public Liability and Property Damage insurance valid while in the field for the regular hunting season will be required.

• The Gulf Islands are largely comprised of private lands. Hunters are reminded that they must obtain consent from owners before hunting on private land.

Parks and Recreation Areas

In keeping with Section 29 of the Park and Recreation Area Regulations, the following Parks and Recreation Areas are only open to the discharge of firearms, bows and crossbows from September 10 to June 15 during a lawful game hunting season:

Bligh Island Prov. Park(MU 1-12)
Brooks Peninsula Prov. Park(MU 1-12)
Cape Scott Prov. Park (waterfowl only)(MU 1-13)
Carmanah Walbran Prov. Park(MU 1-3)
Catala Island Marine Prov. Park(MU 1-12)
Claude Elliot Prov. Park(MU 1-10)
Clayoquot Arm Prov. Park(MU 1-8)
Clayoquot Plateau Prov. Park(MU 1-8)
Dawley Passage Prov. Park(MU 1-8)
Epper Passage Prov. Park(MU 1-8)

Flores Island Prov. Park(MU 1-8)
Gibson Marine Prov. Park (waterfowl only) (shotguns only)(MU 1-8)
God's Pocket Marine Prov. Park(MU 1-13)
Gold Murchat Provincial Park(MU 1-9)
Hesquiat Lake Prov. Park(MU 1-8)
Hesquiat Peninsula Prov. Park(MU 1-8)
Lower Nimpkish Prov. Park(MU 1-11)
Main Lake Prov. Park(MU 1-15)
Marble River Prov. Park(MU 1-13)
Megin Talbot area only of Strathcona Prov. Park(MU 1-8)
Nimpkish Lake Prov. Park(MU 1-11)
Nuchatlitz Prov. Park(MU 1-12)
Octopus Island Marine Prov. Park (waterfowl only) (shotguns only)(MU 1-15)
Quatsino Prov. Park(MU 1-13)
Sandy Island Prov. Park (shotguns only)(MU 1-6)
Schoen Lake Prov. Park(MU 1-10, 1-11)
Sidney Spit Marine Prov. Park: (waterfowl) LEH (during the period Nov 1 - Feb 28/99) and native sustenance hunt for fallow/black-tailed deer (Oct 16 - Oct 31/98 and Mar 1 - Mar 12/99) (shotguns with shot or slugs, or muzzle loaders only) (MU 1-1) See Map A2. Hunting and the discharge of firearms are prohibited on Transport Canada lands located within the exterior boundaries of the park except for the LEH deer hunt from Nov 1 - Feb 28/99.	
Sooke Mountain Prov. Park(MU 1-2)
Sulphur Passage Prov. Park(MU 1-8)
Sydney Inlet Prov. Park(MU 1-8)
Tahsish-Kwois Prov. Park(MU 1-12)
Thurston Bay Marine Prov. Park (waterfowl only) (shotguns only)(MU 1-15)
Tranquil Creek Prov. Park(MU 1-8)
Vargas Island Prov. Park(MU 1-8)
White Ridge Prov. Park(MU 1-9)
Woss Lake Prov. Park(MU 1-11)

Parks and recreation areas not listed above are closed to hunting and closed to the discharge of firearms. All Regional District Parks are closed to hunting and closed to the discharge of firearms.

The following parks are closed to hunting and the discharge of firearms. However hunters are permitted to carry unloaded firearms or bows only when in transit to an open area outside the park between Aug 24 and May 15:

Chemainus River Prov. Park(MU 1-5)
Koksilah River Prov. Park(MU 1-4)
Little Qualicum Falls Prov. Park(MU 1-5)

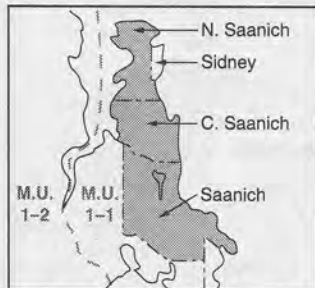
Morton Lake Prov. Park

The use of horses, motor vehicles, motorcycles, snowmobiles, other self-propelled vehicles or cycles is generally prohibited in parks and recreation areas except where specifically authorized.

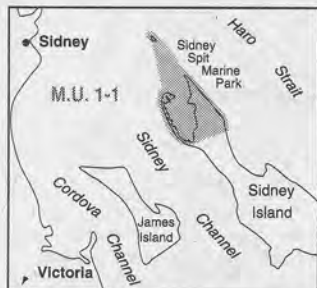
Species	Management Units	Class	Season Dates	Bag Limit
MULE DEER (Black-Tailed)	I-1 to I-15	Bucks	Sept 12 - Dec 10	2
	▲I-1	Antlerless	Nov 1 - Nov 10	1
Archery Only Season	★I-1 to I-15	Bucks	Aug 29 - Sept 11	2
▲ Excludes Saltspring Island and Gabriola Island. ★ There is no bow and arrow only season on the Gulf Islands in MU I-1 (except Gabriola Island) or Zone B of MU I-5. See Map A18. Portion MU I-6 restricted to two point or greater mule deer keep antlers with species. See Special Area Maps				
MOUNTAIN GOAT	I-14, I-15		Sept 10 - Nov 30	1
BLACK BEAR	I-1 to I-15		Sept 12 - Dec 10	2
	I-1 to I-15		Apr 1/99 - June 15/99	2
Archery Only Season	I-1 to I-15		Aug 29 - Sept 11	2
There is no bow and arrow only season on the Gulf Islands in MU I-1 or in zone B of MU I-5. See Map A18.				
WOLF	I-1 to I-15		Sept 12 - June 15/99	3
All wolf taken in MUs I-1 to I-13 must be reported to a BC Environment office in Region 1 within 30 days of the date of kill.				
COUGAR	I-1 to I-15		Sept 12 - June 15/99	2
RACCOON	I-1 to I-15		Apr 1 - Mar 31/99	10
SNOWSHOE HARE	I-14, I-15		Aug 1 - Apr 30/99	10 (daily)
OPOSSUM, SKUNK	I-1 to I-15		Apr 1 - Mar 31/99	NBL
A person who kills an opossum is requested to submit the carcass to an officer of the Wildlife Program at a regional or district office and provide the following information: location of the kill, date of kill and sex of animal.				
BLUE and RUFFED GROUSE	I-1 to I-15		Sept 5 - Dec 31	5 of each (15 of each)
Archery Only Season	I-1 to I-15		Aug 29 - Sept 4	5 of each (15 of each)
There is no bow and arrow only season on the Gulf Islands in MU I-1 or in zone B of MU I-5. See Map A18.				
PTARMIGAN	I-14, I-15		Sept 10 - Nov 30	5(15)
CALIFORNIA QUAIL	I-1 to I-5		Oct 1 - Nov 15	5(15)
No open season on mountain quail.				
PHEASANT (COCKS ONLY)	I-1 to I-9		Oct 1 - Nov 15	2(6)
RAVEN	★I-1		Apr 1 - Mar 31/99	5
★ Private lands on Saltspring Island only. Hunters must obtain permission from landowners before hunting on private land.				
COOTS, COMMON SNIPE	★I-1 to I-15		Oct 10 - Jan 24/99	10(20)
★ In Sidney Spit Marine Provincial Park, open season is Oct. 15 - Jan 24/99.				
DUCKS	★I-1 to I-15		Oct 10 - Jan 24/99	8(16)
Restricted daily bag limits of 4 Pintails, 1 Canvasback and 2 Goldeneye are in effect - see page 6. ★ In Sidney Spit Marine Provincial Park, open season is Oct. 15 - Jan 24/99.				
SNOW GEESE, ROSS'S GEESE	★I-1 to I-15		Oct 10 - Jan 24/99	5(10)
The aggregate daily bag limit for all geese is 5 - see page 6. ★ In Sidney Spit Marine Provincial Park, open season is Oct. 15 - Jan 24/99.				
CANADA GEESE	I-3, I-7 to I-15		Oct 10 - Jan 24/99	5(10)
	I-1, I-2, I-4, I-5, I-6		★Sept 15 - Oct 25	5(10)
	I-1, I-2, I-4, I-5, I-6		★Dec 15 - Jan 24/99	5(10)
	I-1, I-2, I-4, I-5, I-6		★Feb 15 - Mar 10/99	5(10)

The aggregate daily bag limit for all geese is 5 - see page 6

★ In the Cowichan Bay Area (MU I-4), the early season is restricted to Sept 25 to Oct 9 and to the ex-Dinsdale property - hunting by permission only. See Map A11. In Sidney Spit Marine Provincial Park, the open season is Dec 15 to Jan 24.



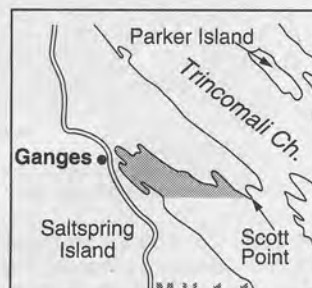
Map A1 Saanich No Shooting or Hunting Area (situate in MU I-1). Bow hunting is permitted in Central Saanich, by permit only from municipal office. Licenced falconers may hunt waterfowl, pheasant and quail during the regular open season.



Map A2 Sidney Spit Marine Park exterior boundaries (situate in MU I-1).

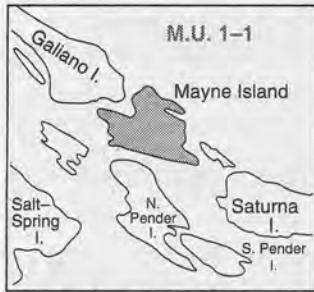


Map A3 Mudge and Link Islands No Shooting Area and DeCourcy Island No Shooting or Hunting Area (situate in MU I-1).

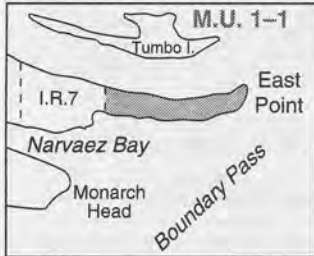


Map A4 Ganges No Shooting Area (situate in MU I-1).

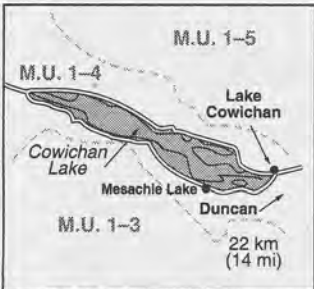
Resource Management Region 1



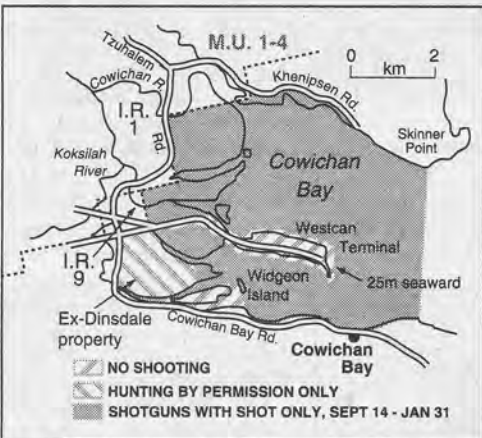
Map A5 Mayne Island No Shooting or Hunting Area (situate in MU 1-1).



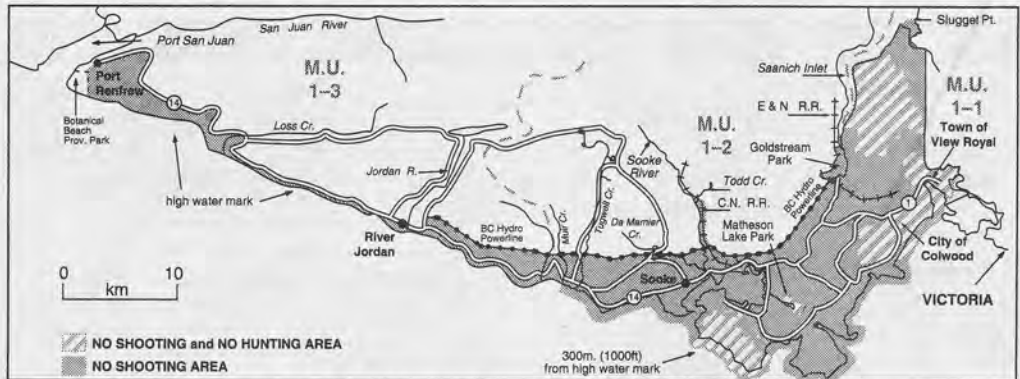
Map A6 Saturna Island No Shooting or Hunting Area (Situate in MU 1-1).



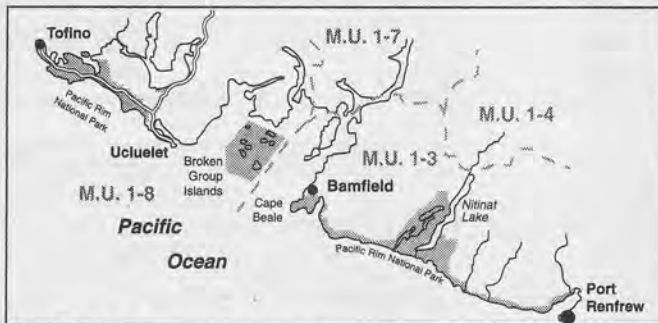
Map A10 Cowichan Lake No Shooting or Hunting Area (situate in MU 1-4).



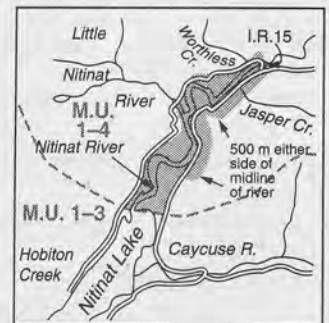
Map A11 Cowichan Bay Management Area (situate in MU 1-4). Seasonal No Shooting Area - Shotgun with Shot Only Area from Sept 14 to Jan 31/99. Hunting by Permission Only Area: for Canada Geese from Sept 25 to Oct 9 and from Jan 10/99 to Jan 24/99 (contact BC Environment, Duncan). The early season for Canada Geese (Sept 25 to Oct 9) is restricted to the Hunting by Permission Only Area.



Map A7 Sooke - Metchosin-Highlands - City of Colwood - Town of View Royal. No Shooting Area and No Shooting or Hunting Areas (situate in MUs 1-1, 1-2 and 1-3). **Bow hunting is permitted in the District of Highlands by permit only from District of Highlands office, and in the city of Colwood by permit only from the city of Colwood office.**



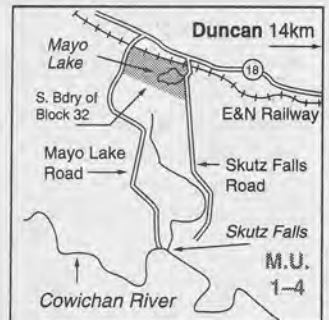
Map A8 Pacific Rim (West Coast) National Park No Shooting or Hunting Area (situate in MUs 1-3 and 1-8).



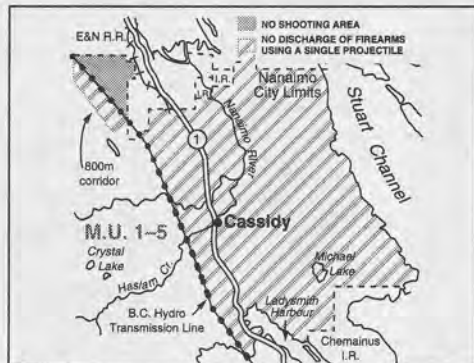
Map A9 Nitinat River No Shooting or Hunting Area. (situate in MU 1-4).



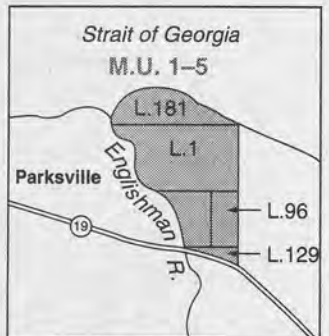
Map A12 Cherry Point No Shooting Area (situate in MU 1-4).



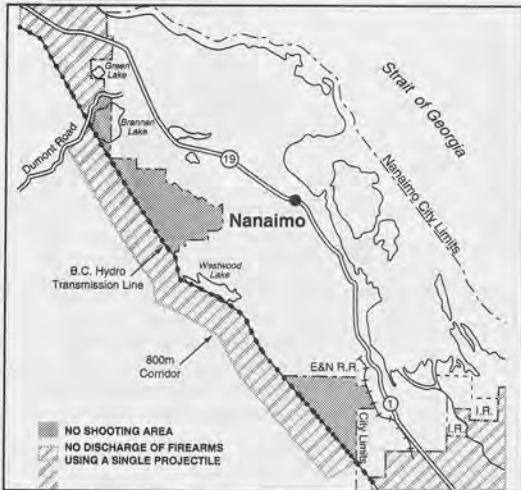
Map A13 Mayo Lake No Shooting Area (situate in MU 1-4).



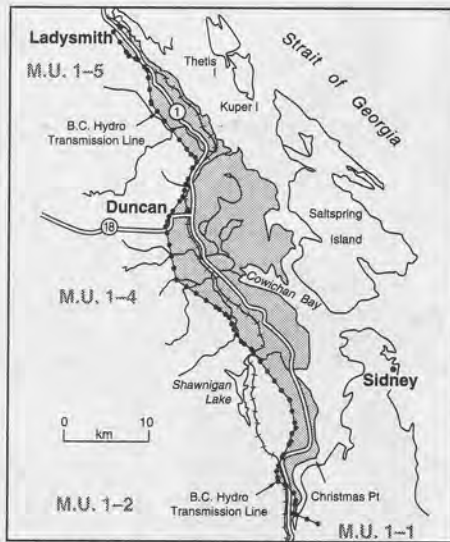
Map A14 Nanaimo-Ladysmith No Shooting and Shotguns with Shot Only Area (situate in MU 1-5). Hunting with, or the discharge of a rifle or shotgun using a single projectile is prohibited. Michael Lake: No Shooting on Michael Lake to the high water mark. A special season east of the powerline for antlerless mule (black-tailed) deer is from Sept 12 to Dec 10. A special bow and arrow only season for antlerless mule (black-tailed) deer is from Aug 29 to Sept 11. Bag limit = 2(1).



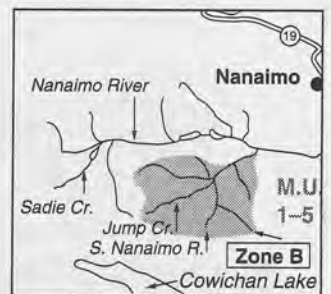
Map A15 Englishman River No Shooting Area (situate in MU 1-5).



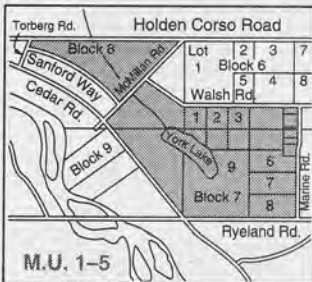
Map A16 Nanaimo - No Shooting and Shotguns with Shot Only Area (situate in MU 1-5). Hunting with, or the discharge of a rifle or shotgun using a single projectile is prohibited. A special season east of the powerline for antlerless mule (black-tailed) deer is from Sept 12 to Dec 10. A special bow and arrow only season for antlerless mule (black-tailed) deer is from Aug 29 to Sept 11. Bag limit = 2(1).



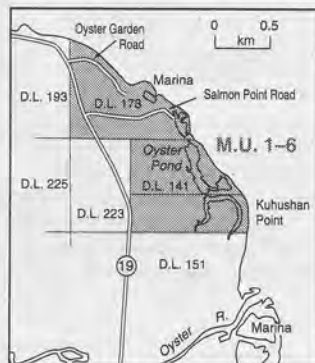
Map A17 Ladysmith - Malahat Shotgun with Shot Only Area (situate in MUs 1-4 & 1-5). Hunting with, or the discharge of a rifle or a shotgun using a single projectile is prohibited. The special season for antlerless mule (black-tailed) deer is from Sept 12 to Dec 10. A special bow and arrow season for antlerless mule (black-tailed) deer is from Aug 29 to Sept 11. Bag limit = 2(1).



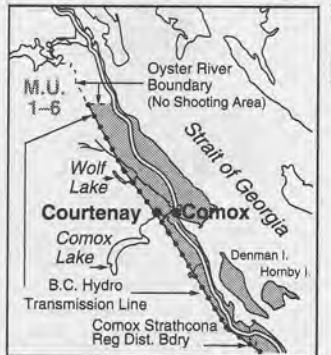
Map A18 Nanaimo River Closed Area during bow and arrow only season for grouse, mule (black-tailed) deer and black bear. Use of snowmobiles and ATV's prohibited from Sept 1 - Dec 31 (situate in MU 1-5).



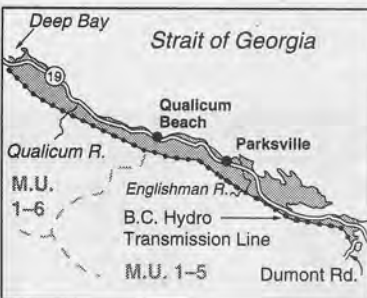
Map A19 York Lake No Shooting Area (situate in MU 1-5).



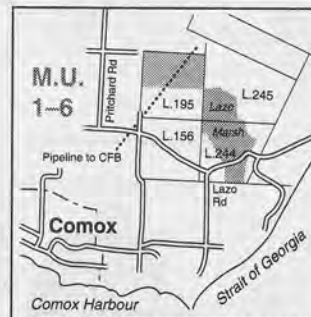
Map A20 Woodhus Slough No Hunting Area (situate in MU 1-6)



Map A22 Courtenay - Oyster River Shotgun with Shot Only Area (situate in MU 1-6). Hunting with, or the discharge of a rifle or a shotgun using a single projectile is prohibited. The special season for antlerless mule (black-tailed) deer is from Sept 12 to Dec 10. A special bow and arrow season for antlerless mule (black-tailed) deer is from Aug 29 to Sept 11. Bag limit = 2(1).



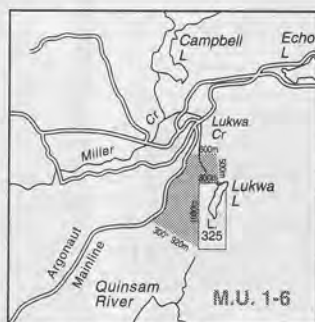
Map A21 Qualicum - Parkville Shotguns with Shot Only Area (situate in MUs 1-5, 1-6). Hunting with, or the discharge of rifles or a shotgun using a single projectile is prohibited. A special season for antlerless mule (black-tailed) deer is from Sept 12 to Dec 10. A special bow and arrow only season for antlerless mule (black-tailed) deer is from Aug 29 to Sept 11. Bag limit = 2(1).



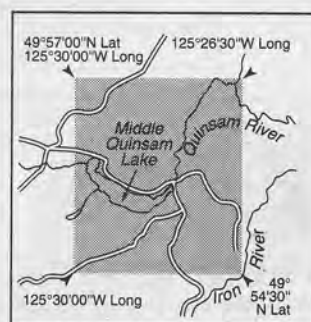
Map A23 Lazo Marsh No Shooting or Hunting Area (situate in MU 1-6).



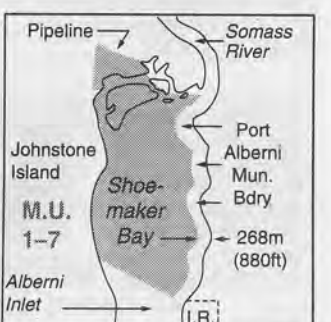
Map A24 Comox Harbour No Shooting Area (situate in MU 1-6).



Map A25 Lukwa Lake No Hunting Area (situate in MU 1-6).

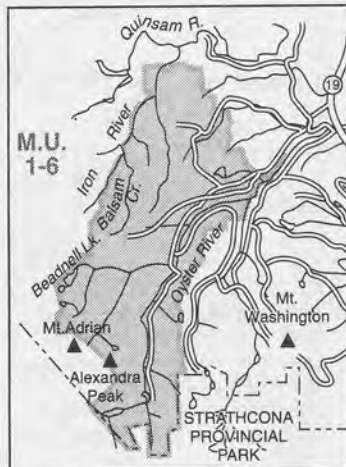


Map A26 Quinsam Coal Mine Site No Shooting Area (situate in MU 1-6).

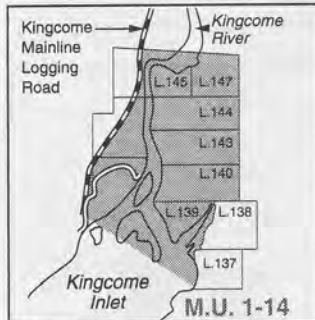


Map A27 Shoemaker Bay No Shooting Area (situate in MU 1-7).

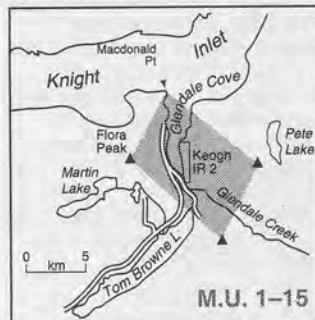
Resource Management Region 1



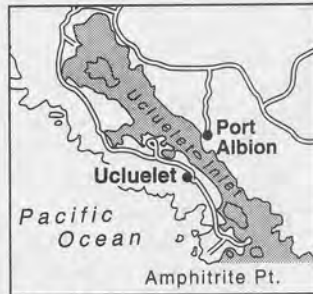
Map A28 Iron River/Oyster River Special Mule Deer Hunting Area (situate in MU 1-6). Special season for 2 point or greater mule deer is Sept. 12 - Dec. 10.



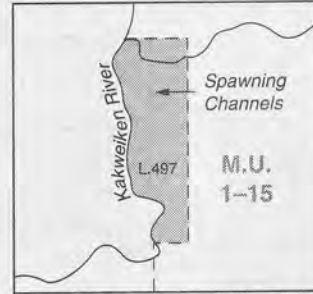
Map A32 Kingcome Inlet Grizzly Bear and Black Bear Closed Area (situate in MU 1-14).



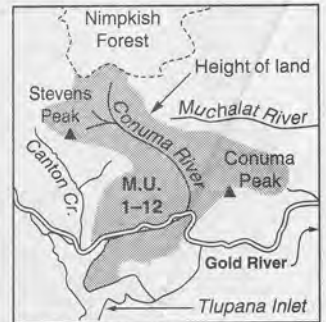
Map A36 Glendale Cove Grizzly Bear and Black Bear Closed Area (situate in MU 1-15).



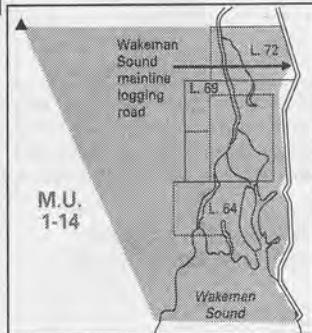
Map A29 Ucluelet Inlet No Shooting and No Hunting Area (situate in MU 1-8).



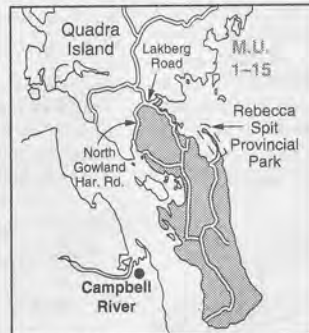
Map A30 Kakweiken River Grizzly Bear and Black Bear Closed Area (situate in MU 1-15).



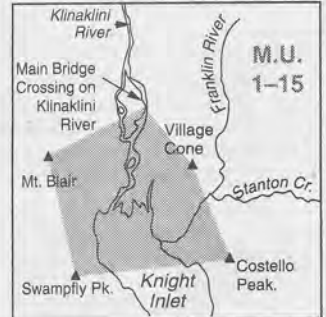
Map A31 Conuma River Archery Only Area (situate in MU 1-12). Open for Archery Only Hunting of all big game with open seasons in MU 1-12.



Map A33 Wakeman Sound Grizzly Bear and Black Bear Closed Area (situate in MU 1-14).



Map A34 Quadra Island Shotguns with Shot Only Area (situate in MU 1-15). Open for antlerless deer Sept 12 to Dec 10. A special bow and arrow only season for antlerless mule (black-tailed) deer is from Aug 29 - Sept 11. Bag limit = 2(1).



Map A35 Knight Inlet Grizzly Bear and Black Bear Closed Area (situate in MU 1-15).



H & H GUNS & SPORTING SUPPLIES

- Hunting/Fishing Licenses
- Ammunition
- Camping Equipment
- Fishing Gear

Guy and Sheila Hartshorn
19 South Shore Road, Lake Cowichan, B.C. V0R 2G0
749-4102

BEAR HILL TAXIDERMY



Owner: Dan Hanley
6060 Bear Hill Road
Victoria, B.C.
Canada
V8X 3X1

• Lifesize • Shoulder Mounts • Rugs
• Small Game • Birds • Fish
Customized displays available for all species.



Tel: 250-652-6154 Fax: 250-652-6178
Building a reputation based on customer satisfaction.

Custom Slaughter

Retail Sales

Camp & Resort Supplies



GUNTER BROS. MEAT CO.

Skinning, Cut, Wrap & Freeze

Sausage Making

Cure and Smoke


COMPLETE GAME PROCESSING - Now over 6000 sq. feet to serve you better

Island Highway, Courtenay, B.C. - Phone: 250-334-2960 Fax: 250 334-9580
Toll Free: 1-888-593-7773 After Hours Cell: 250-897-2036




REGION 2 Lower Mainland

MANAGEMENT UNITS



These M.U. boundaries are approximate only. For a more precise definition consult the B.C. Recreational Atlas, 4th edition.

Compulsory Reporting & Inspection Centres

Fish and Wildlife Regional Office

* ☆ Surrey: 10470 - 152 St., V3R 0R3, (604) 582-5200

Conservation Officer Service District Offices

* ★ Chilliwack: 9365 Mill St., V2P 4N3, (604) 795-8422

* ★ Maple Ridge: 20450 Dewdney Trunk Rd., V2X 3E3, (604) 465-4011

* ★ Powell River: 16 - 6953 Alberni St., V8A 2B8, (604) 485-3612

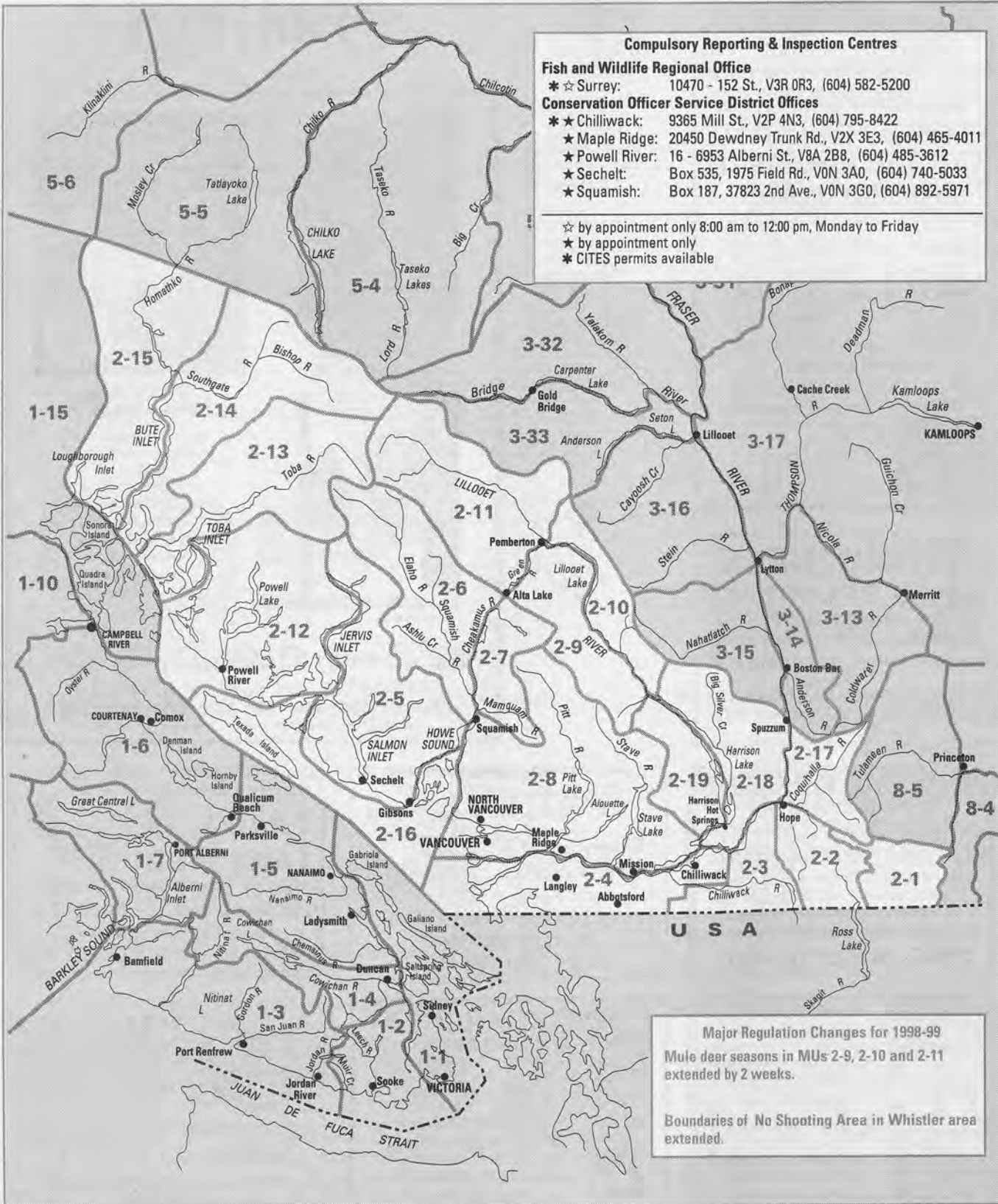
* ★ Sechelt: Box 535, 1975 Field Rd., V0N 3A0, (604) 740-5033

* ★ Squamish: Box 187, 37823 2nd Ave., V0N 3G0, (604) 892-5971

☆ by appointment only 8:00 am to 12:00 pm, Monday to Friday

★ by appointment only

* CITES permits available



Major Regulation Changes for 1998-99

Mule deer seasons in MUs 2-9, 2-10 and 2-11 extended by 2 weeks.

Boundaries of No Shooting Area in Whistler area extended.

Bag Limits

• **Deer:** Unless otherwise indicated, the bag limit for mule (black-tailed) deer is two, one of which may be antlerless.

• **Grouse:** The daily aggregate bag limit for blue, spruce (Franklin) and ruffed grouse is 10.

• **Black Bear:** In MUs 2-2, 2-18, 2-19 the bag limit for black bear is one(1). In other MUs the bag limit is two(2).

Limited Entry Hunting (LEH)

• The seasons shown in the attached tables are for general open seasons only. If you are hunting under an LEH authorization, the species, class of animal (age/sex) or time period during which you are authorized to hunt may be different than those shown in this publication.

Compulsory Inspection & Reporting

• See page 6 for provincial Compulsory Inspection or Compulsory Reporting requirements.

Notice to Hunters

• No person shall use lead shot for any purpose when discharging a firearm on any dyke or on the water side (seaward or river side) of any dyke in the municipality of Delta, or on any foreshore dyke facing Mud Bay in the city of Surrey.

• Fraser Valley Special Area - Hunters should take note of the special licence area in

the Fraser Valley. Information is provided in detail on Map B9. These special licences are available through selected private outlets. For further information contact the Surrey office, BC Environment, 8:30-4:30, Monday to Friday (Phone: 604-582-5200).

• **No Shooting Areas or No Hunting Areas:** Hunters should be aware of these areas as outlined on page 77-78.

• **Vancouver Harbour:** The discharge of firearms is prohibited in Burrard Inlet east of a straightline drawn from Point Grey to Point Atkinson (Lighthouse Park).

• A small population of white tailed deer has become resident to the Herrling Island area (MU 2-3) near Hope, B.C. Hunters are reminded that there is no open season for white tailed deer in this area.

• **Boundary Bay Wildlife Management Area (MU 2-4)** is closed to snipe hunting. This includes all foreshore areas seaward of the dykes surrounding Boundary, Mud and Semiahmoo Bays.

Parks and Recreation Areas

• In keeping with Section 29 of the Park and Recreation Area Regulations, the following Parks and Recreation Areas are only open to the discharge of firearms, bows and crossbows from September 10 to June 15 during a lawful game hunting season:

Birkenhead Lake Provincial park
.....(MU 2-11)

Only northern portion (Sockeye addition) is open to hunting. Remainder of park remains closed.

Bishop River Provincial Park
.....(MU 2-14)

Callaghan Lake Provincial Park	(MU 2-6)
Cascade Recreation Area	(MU 2-17, 8-5)
Chilliwack Lake Provincial Park (MU 2-3) Campground area and ecological reserve remain closed to hunting.	
Coquihalla Summit Recreation Area (MU 2-17)	
Homathko Estuary Provincial Park	(MU 2-15)
Indian Arm Prov. Park	(MU 2-8)
International Ridge Prov. Park	(MU 2-3)
Pinecone Burke Provincial Park	(MU 2-8)
Simson Prov. Park	(MU 2-16)
Skagit Valley Prov. Park	(MU 2-2)
is only open to the discharge of firearms from September 10 to March 31 during a lawful game hunting season.	
South Texada Island Provincial Park	(MU 2-16)
Upper Lillooet River Provincial Park	(MU 2-11)

Parks and Recreation Areas not listed above are closed to hunting and closed to the discharge of firearms, bows and crossbows. All Regional District Parks are closed to hunting and closed to the discharge of firearms.

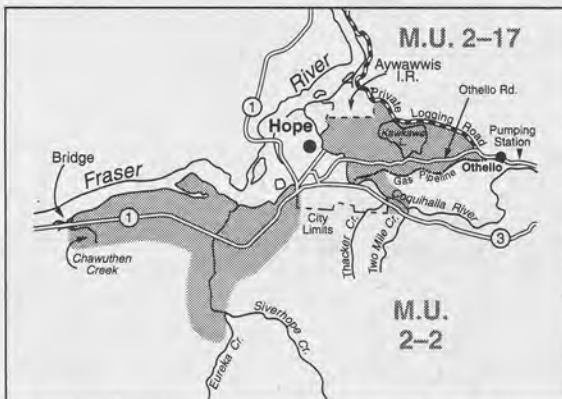
The use of horses, motor vehicles, motorcycles, snowmobiles, other self-propelled vehicles or cycles is generally prohibited in parks and recreation areas except where specifically authorized.

Species	Management Units	Class	Season Dates	Bag Limit
MULE DEER (Black-Tailed)	2-2 to 2-8, 2-12 to 2-15, 2-17 to 2-19	Bucks	Sept 10 - Dec 15	2
	2-9 to 2-11	Bucks	Sept 10 - Nov 30	2
	2-16	★Bucks	Sept 10 - Dec 15	2
	2-16	⊗Antlerless	Oct 25 - Nov 4	2
	2-16	Antlerless	Nov 5 - Nov 20	1
Archery Only Seasons	2-2 to 2-19	Bucks	Sept 1 - Sept 9	2
	▲2-16	Either Sex	Dec 16 - Jan 15/99	3(2)
★ In those portions of MU 2-16 being Bowen Island and Texada Island, the bag limit for deer is 3(2). See Map B32 for special restrictions on Bowen Island.				
⊗ Hunters must be under the age of 19. ▲Texada Island only.				
MOUNTAIN GOAT	2-5		Sept 10 - Oct 15	1
	★2-6		Sept 10 - Sept 30	1
	▼2-12 to 2-15		Sept 10 - Oct 31	1
★See Map B13. ▼See Maps B25, B26.				
BLACK BEAR	2-3 to 2-17		Sept 10 - Nov 30	2
	2-3 to 2-17		Apr 1/99 - June 15/99	2
	2-2, 2-18, 2-19		Sept 10 - Nov 30	1
	2-2, 2-18, 2-19		Apr 1/99 - June 15/99	1
	Archery Only Seasons	2-3 to 2-17		Sept 1 - Sept 9
	2-2, 2-18, 2-19		Sept 1 - Sept 9	1
WOLF	2-5, 2-6, 2-11 to 2-16		Sept 10 - Mar 31/99	3
COYOTE	2-2 to 2-19		Sept 1 - Mar 31/99	NBL

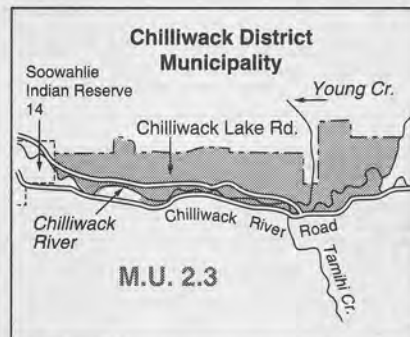
Resource Management Region 2

Species	Management Units	Class	Season Dates	Bag Limit
RACCOON, SKUNK	2-2 to 2-19		Sept 1 - Mar 31/99	NBL
SNOWSHOE HARE	2-2 to 2-19		Aug 1 - Apr 30/99	10 (daily)
BOBCAT	2-2 to 2-19		Nov 15 - Feb 15/99	5
COUGAR	2-2 to 2-19		Nov 15 - Mar 31/99	2
GROUSE BLUE, SPRUCE (FRANKLIN) AND RUFFED	2-2 to 2-19		Sept 10 - Dec 15	10(30)
Archery Only Season	2-2 to 2-19		Sept 1 - Sept 9	10(30)
PTARMIGAN	2-2, 2-3, 2-5 to 2-19		Sept 10 - Dec 15	5(15)
Archery Only Season	2-2, 2-3, 2-5 to 2-19		Sept 1 - Sept 9	5(15)
PHEASANT (COCKS ONLY)	2-4, 2-8		Oct 10 - Nov 15	2(6)
<i>Hunting permitted from one-half hour before sunrise to one-half hour after sunset.</i>				
COOTS, COMMON SNIPE	2-2 to 2-10, 2-12 to 2-19		Oct 10 - Jan 24/99	10(20)
	2-11		Sept 10 - Dec 25	10(20)
<i>Boundary Bay Wildlife Management Area is closed to Snipe hunting. Consideration is being given to extend this closure to other foreshore areas (ie. Roberts and Sturgeon Banks) in future hunting seasons.</i>				
DUCKS	2-2 to 2-10, 2-12 to 2-19		Oct 10 - Jan 24/99	8(16)
	2-11		Sept 10 - Dec 25	8(16)
<i>Restricted daily bag limits of 4 Pintails, 1 Canvasback and 2 Goldeneye are in effect - see page 6. See special area maps.</i>				
BRANT	2-4		Mar 1/99 - Mar 10/99	2(4)
<i>The aggregate daily bag limit for all geese is 5 - see page 6.</i>				
SNOW GEESE, ROSS' GEESE	2-4, 2-5		Oct 10 - Nov 29	5(10)
	2-4, 2-5		Feb 6/99 - Mar 10/99	5(10)
<i>The aggregate daily bag limit for all geese is 5 - see page 6. See special area maps.</i>				
CANADA GEESE	2-5 to 2-7, 2-9, 2-10, 2-12 to 2-17		Oct 10 - Jan 24/99	5(10)
	★2-2 to 2-4, 2-8, 2-18, 2-19		Sept 12 - Sept 20	▲5(10)
	★2-2 to 2-4, 2-8, 2-18, 2-19		Oct 10 - Nov 27	▲5(10)
	★2-2 to 2-4, 2-8, 2-18, 2-19		Dec 19 - Jan 3/99	▲5(10)
	★2-2 to 2-4, 2-8, 2-18, 2-19		Feb 6/99 - Mar 10/99	▲5(10)
	2-11		Sept 10 - Dec 25	5(10)
★ The aggregate daily bag limit for all geese is 5 - see page 6. See special area maps.				
⊛ In MU 2-4 in the Municipality of Delta, the open season DOES NOT apply to the area within 100 metres of any dyke. The 100 metre restriction does not apply to that portion of Delta known as Westham Island.				
▲ The aggregate daily bag limit for all geese is 5, except in MU's 2-2 to 2-4, 2-8, 2-18 and 2-19 where 5 Canada geese may be taken in addition to any other species of geese taken in Region 2.				

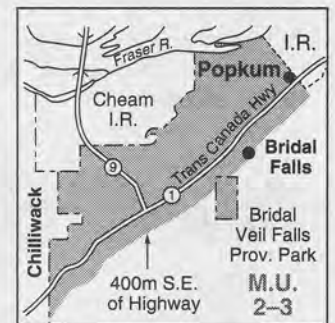
2



Map B1 Hope No Shooting Area (situate in MU 2-2, 2-17).



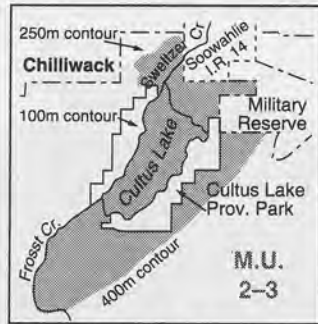
Map B2 Chilliwack Valley Shotguns with Shot Only Area (situate in MU 2-3). The discharge of firearms using a single projectile is prohibited.



Map B3 Popkum No Shooting Area (situate in MU 2-3).



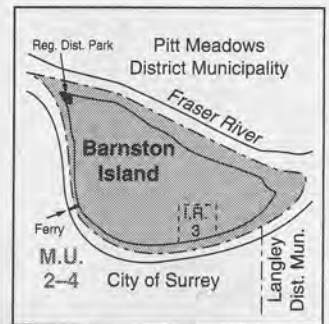
Map B4 Provincial Jail Camp No. 1 No Shooting Area (situate in MU 2-3).



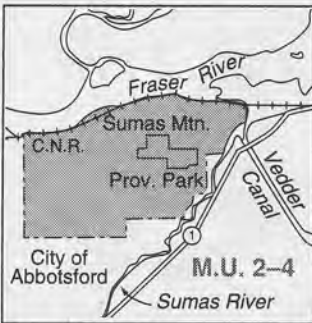
Map B5 Cultus Lake Shotguns with Shot Only Area (situate in MU 2-3). The discharge of firearms using a single projectile is prohibited. See also Map B6.



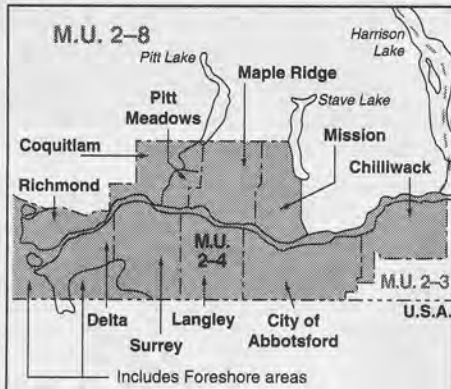
Map B6 Cultus Lake Seasonal No Shooting Area (situate in MU 2-3). The discharge of firearms is prohibited from Feb 1 to Sept 30.



Map B7 Barnston Island Shotguns with Shot Only Area (situate in MU 2-4). The discharge of firearms using a single projectile is prohibited.



Map B8 Sumas Mountain No Shooting Area (situate in MU 2-4).

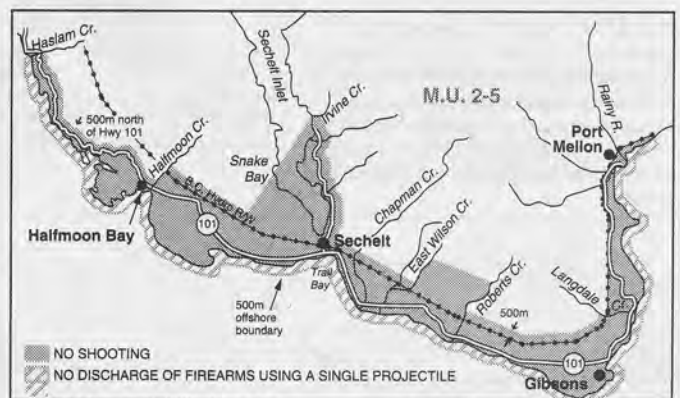


Map B9 Fraser Valley Special Licence Hunting Area (situate in MUs 2-4, 2-8). All persons hunting within MU 2-4 & those portions of MU 2-8 within the corporate limits of the corporation of the district of Maple Ridge, the corporation of the district of Pitt Meadows, the district of Mission, the corporation of the district of Coquitlam are required to purchase a Fraser Valley Special Area Hunting Licence (\$10.00) in addition to other Provincial licences and for hunting migratory game birds, the Migratory Bird Licence. Evidence of \$1,000,000.00 Public Liability and Property Damage insurance valid while in the field for the regular hunting season will be required.

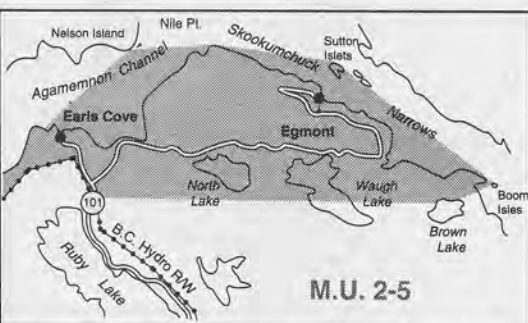
2



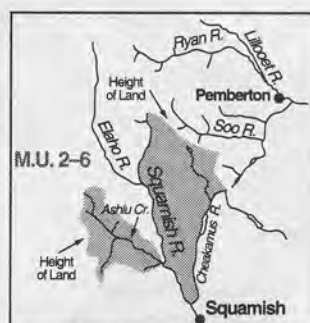
Map B10 Sechelt No Shooting Area and Shotguns with Shot Only Area (situate in MU 2-5).



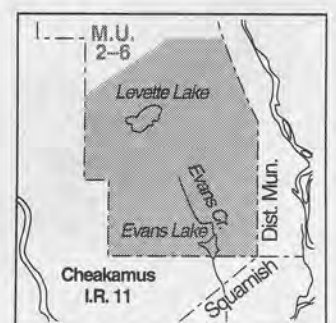
Map B11 Sechelt/Gibsons No Shooting Area and Shotguns with Shot Only Area (situate in MU 2-5).



Map B12 Waugh Lake - Skookumchuck No Shooting Area (situate in MU 2-5).

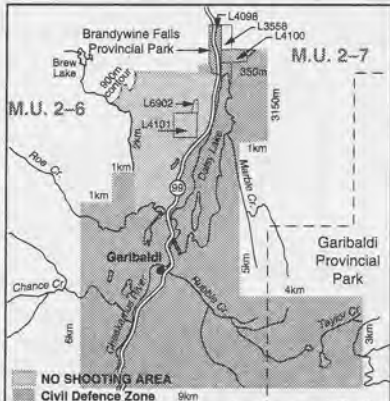


Map B13 Ashlu - Squamish Rivers Mountain Goat Closed Area (situate in MU 2-6).

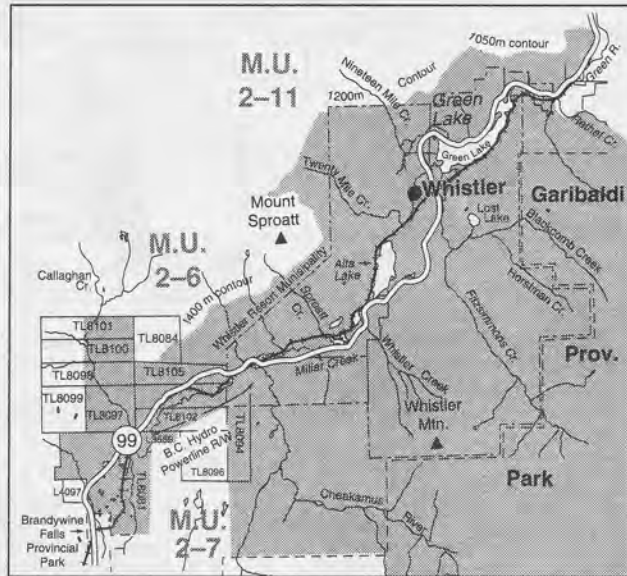


Map B14 Evans Lake No Shooting Area (situate in MU 2-6).

Resource Management Region 2



Map B15 Garibaldi No Shooting Area and Garibaldi Civil Defence Zone. This is a high risk slide area. Persons who hunt or trap in this area do so at their own risk (situate in MUs 2-6 and 2-7).



Map B16 Whistler No Shooting Area (situate in MUs 2-6, 2-7, 2-11).



Map B17 Pitt Wildlife Management Area (situate in MU 2-8). No Hunting or Shooting Area (year-round closure). Public Shooting Area: Shotguns with non-toxic shot only. Hunting permitted on Saturdays, Sundays and Wednesdays from Sept 1 to Mar. 10 annually for waterfowl hunting only during prescribed seasons.



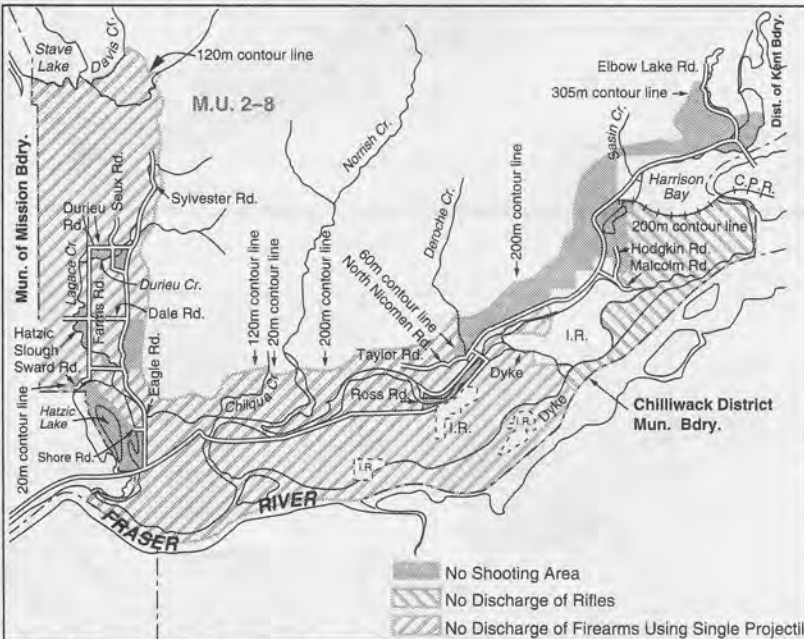
Map B18 Buntzen Lake No Shooting Area (situate in MU 2-8).



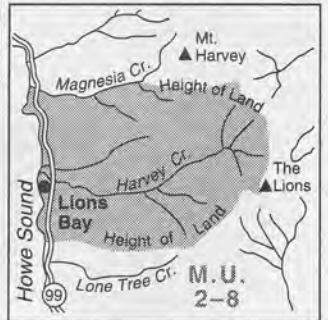
Map B19 Squamish No Shooting Area (situate in MU 2-8).



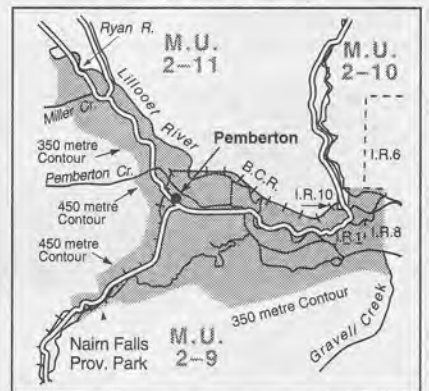
Map B20 Addington Marsh No shooting or Hunting Area (situate in MU 2-8). Perimeter dykes are also closed to hunting and discharge of firearms.



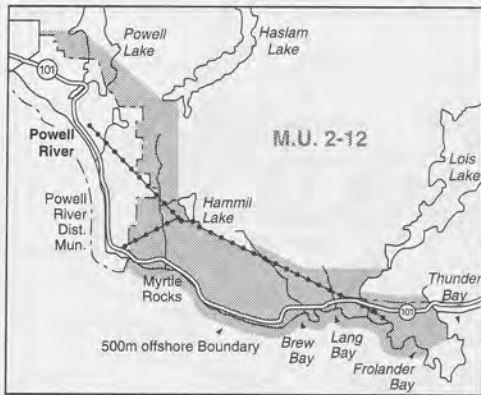
Map B21 Nicomen No Shooting Area, Shotguns with Shot Only Area (situate in MU 2-8).



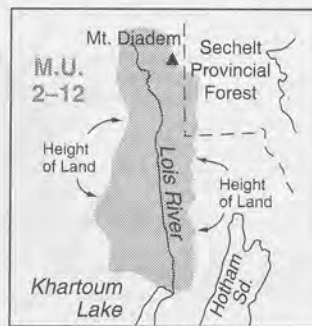
Map B22 Lion's Bay No Shooting Area (situate in MU 2-8).



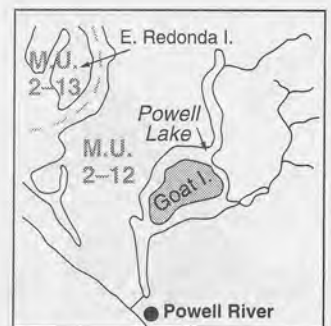
Map B23 Pemberton Shotguns with Shot Only Area (situate in MU 2-9, 2-10, 2-11). The discharge of firearms using a single projectile is prohibited.



Map B24 Powell River Shotguns with Shot Only Area (situate in MU 2-12). The discharge of firearms using a single projectile is prohibited.



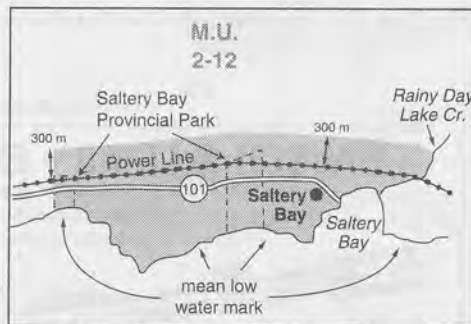
Map B25 Lois River Mountain Goat Closed Area (situate in MU 2-12)



Map B26 Goat Island Mountain Goat Closed Area (situate in MU 2-12).



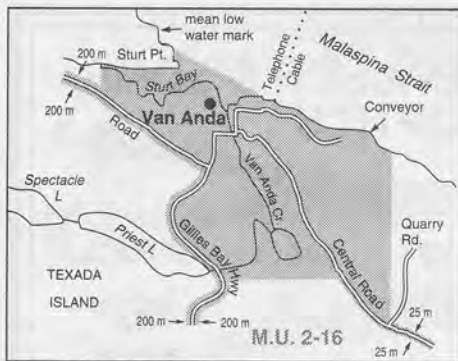
Map B27 Lund No Shooting Area and Savary Island Shotguns with Shot Only Area (situate in MU 2-12).



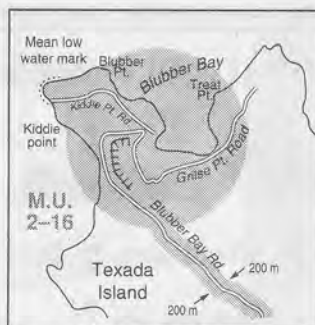
Map B28 Saltery Bay No Shooting Area (situate in MU 2-12).



Map B29 Keats Island (situate in MU 2-16). The discharge of rifles is prohibited.

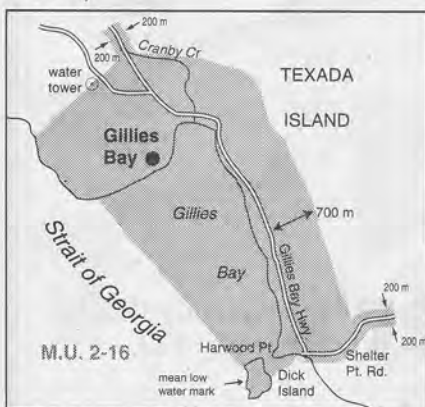


Map B30 Van Anda No Shooting Area (situate in MU 2-16).



Map B31 Blubber Bay No Shooting Area (situate in MU 2-16).

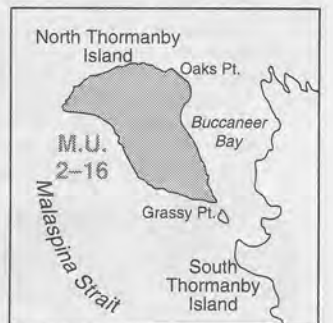
Map B32 Bowen Island No Shooting Area (situate in MU 2-16). Special Bow and Arrow Season for mule (black-tailed) deer (cross-bows prohibited), Bucks: Sept 1 to Dec 15. Antlerless: Nov 5 to Dec 5; Any deer Jan 1 to Jan 15/99. Bag Limit: 3(2). On Bowen Island hunting is prohibited within 150 metres of any public highway, school building, school yard, public park, playground, church, workshop, place of business, dwelling or farm building. Hunting on private land by owner's permission only. Trespassing is an offence.



Map B33 Gillies Bay No Shooting Area (situate in MU 2-16).



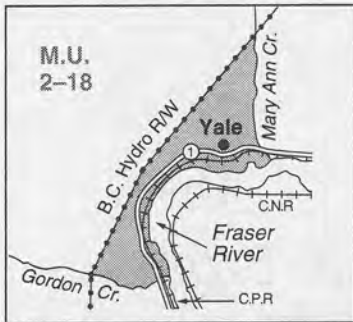
Map B34 Central Road/ Shelter Point Road No Shooting Area (situate in MU 2-16).



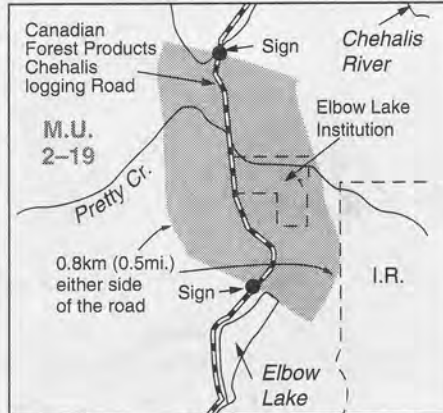
Map B35 North Thormanby Island No Shooting or Hunting Area (situate in MU 2-16).

2

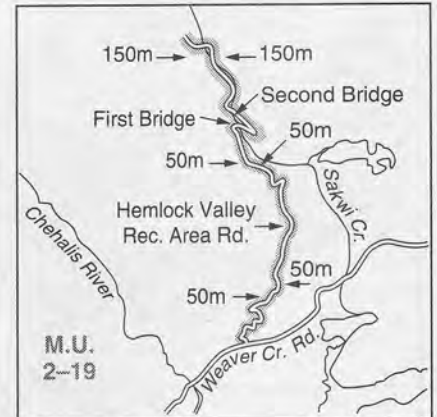
Resource Management Region 2



Map B36 Yale No Shooting Area
(situate in MU 2-18).



Map B37 Elbow Lake No Shooting Area
(situate in MU 2-19).



Map B38 Hemlock Valley No Shooting Area
(situate in MU 2-19).

INVENTORY REDUCTION SALE

SHOTGUNS, RIFLES, AMMUNITION,
CASES, ACCESSORIES, JEWELRY
Complete Gunsmith & Jewelry Services



**BAUSCH & LOMB® DEALER
SURREY, B.C.**

10671 King George Hwy.,
Surrey, B.C. V3T 2X6 **581-3240**
Mail Order & Insurance Claims Handled Promptly

BAUSCH & LOMB - ELITE 4000 RIFLESCOPES

- Two additional optical elements for increased clarity
- Fully multi-coated optics for maximum brightness.
- Main body tube and saddle carved from one solid piece of aluminum.
- 4x zoom ranges on all models for increased versatility.
- Audible and finger-adjustable ¼ MOA click mechanism for precise sighting in.



Reliable GUN & TACKLE LTD.



Dept. R
3227 Fraser St., Vancouver, B.C. V5V 4B8
We ship anywhere

Complete-on premises gunsmithing. All major brands of firearms and shooting supplies.
New and used guns (trades welcome)

Phone or Fax:
604-874-4710

2

BUSHNELL BAUSCH & LOMB OPTICS



Guaranteed For Life!



Sale in effect Aug. to Dec. 1998

	REG	SPECIAL
BAUSCH & LOMB Elite 4000 2.5-10 x 40 MM Gloss	638 ⁰⁰	469⁰⁰
BAUSCH & LOMB Elite 3000 3-9 x 40 MM Gloss	374 ⁰⁰	259⁰⁰
BUSHNELL Trophy 3-9 x 40 MM	205 ⁰⁰	149⁰⁰
BUSHNELL Banner 3-9 x 40 MM	159 ⁰⁰	119⁰⁰
BUSHNELL Buckhorn 3-9 x 40 MM Gloss W.A.	120 ⁰⁰	99⁰⁰
BUSHNELL Sportview 22 scope 4 x 32 with rings	89 ⁰⁰	79⁰⁰
BUSHNELL Spacemaster Kit with carry case and tripod 15-45 x 60 MM	730 ⁰⁰	499⁰⁰



Hunter's Sporting Goods
(1976) Ltd.

14904-104 Ave., Surrey, B.C. V3R 1M7 • (604) 584-3006

CAMPBELL'S PHEASANTRY



RINGNECK PHEASANTS


*Explosive & Flight Ready
Available September thru December
Delivery Available - Book Now!*
Cory and Carol Wunderlich
Ph/Fax (604) 856-4375



**GUN SAFE
FOR ALL
APPLICATIONS**

CENTURION SAFES LTD.

3593 RIVER ROAD WEST
LADNER (DELTA) B.C. V4K 3N2
TEL: (604) 946-5116 FAX: (604) 946-3059



These M.U. boundaries are approximate only. For a more precise definition consult the B.C. Recreational Atlas, 4th edition.

Compulsory Reporting & Inspection Centres

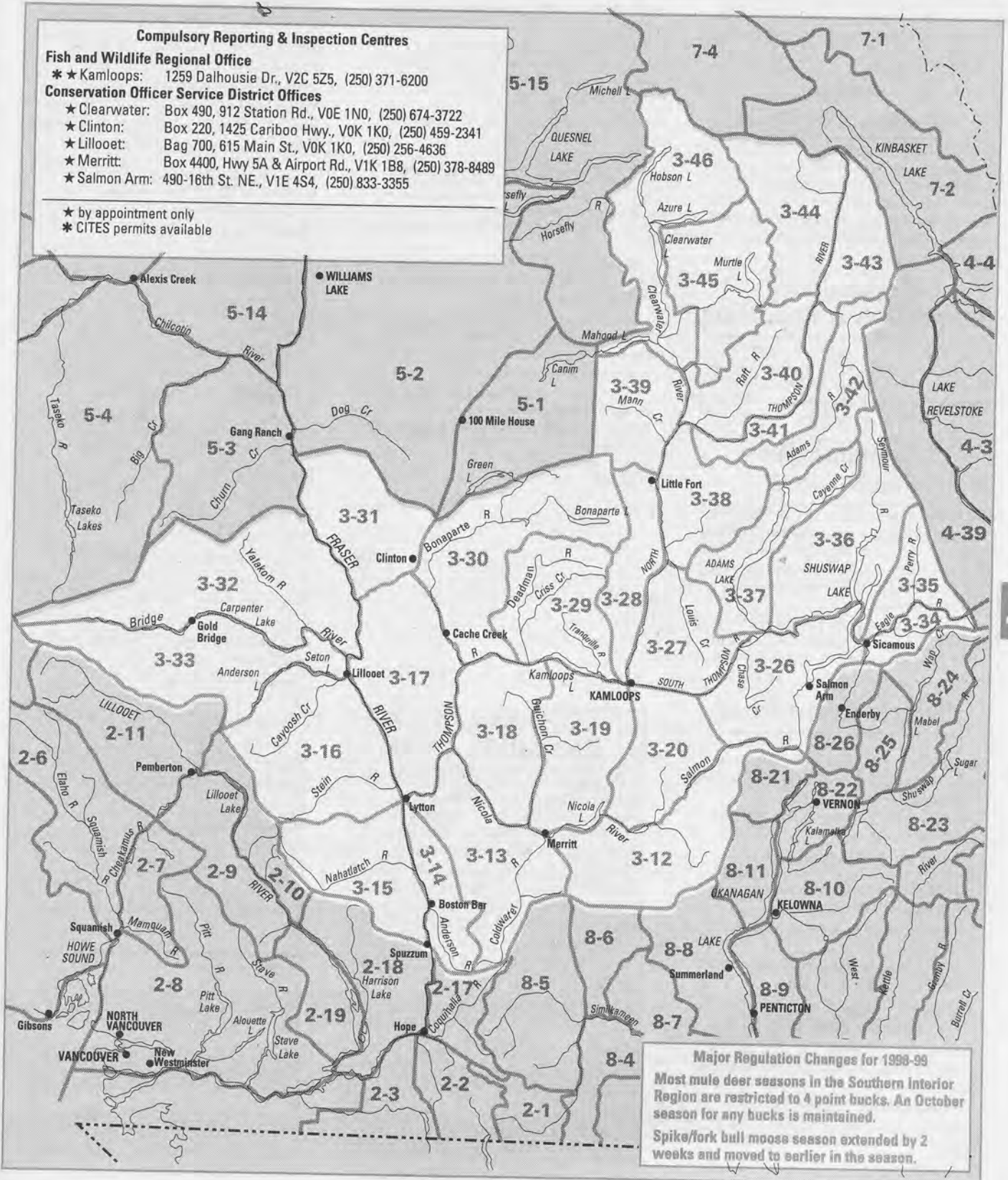
Fish and Wildlife Regional Office

★ ★ Kamloops: 1259 Dalhousie Dr., V2C 5Z5, (250) 371-6200

Conservation Officer Service District Offices

- ★ Clearwater: Box 490, 912 Station Rd., V0E 1N0, (250) 674-3722
- ★ Clinton: Box 220, 1425 Cariboo Hwy., V0K 1K0, (250) 459-2341
- ★ Lillooet: Bag 700, 615 Main St., V0K 1K0, (250) 256-4636
- ★ Merritt: Box 4400, Hwy 5A & Airport Rd., V1K 1B8, (250) 378-8489
- ★ Salmon Arm: 490-16th St. NE., V1E 4S4, (250) 833-3355

- ★ by appointment only
- ★ CITES permits available



Major Regulation Changes for 1998-99
 Most mule deer seasons in the Southern Interior Region are restricted to 4 point bucks. An October season for any bucks is maintained.
 Spike/fork bull moose season extended by 2 weeks and moved to earlier in the season.

Bag Limits

Deer: The aggregate bag limit for deer in Region 3. The bag limit for mule (black-tailed) deer is 2, but only one may be a buck. Antlerless mule (black-tailed) deer are under Limited Entry Hunting only. The bag limit for white-tailed deer is 1.

Limited Entry Hunting (LEH)

The seasons shown in the attached tables are for general open seasons only. If you are hunting under an LEH authorization, the species, class of animal (age/sex) or time period during which you are authorized to hunt may be different than those shown in this publication.

Compulsory Inspection & Reporting

In addition to those species requiring Compulsory Inspection or Compulsory Reporting provincially, all moose taken in Region 3 must be Compulsory Reported within 30 days of the date of kill. See page 6 for requirements.

Snowmobile Restrictions

The use of snowmobiles to hunt wildlife, transport wildlife or transport hunters to or from the location of wildlife is prohibited in MUs 3-28, 3-45 and 3-46. An authorized trapper is exempt from this restriction with respect to the trapping of furbearing animals.

The use of snowmobiles is prohibited from Feb 20/99 to May 31/99 in the Chappell Creek area of MU 3-44 except on designated trails. See Map C16.

Vehicle Restrictions

1. The operation of motor vehicles is prohibited or restricted in the following areas. Contact BC Environment in Kamloops for details.

Lac du Bois - Dewdrop in MU 3-29. See map C-14.

Watersheds of Miledge, Chappell and Lempriere Creeks above 1700 m in MU 3-44 (Mt. Netzel and Mt. St. Anne) between June 1 and November 30. See Map C15.

Above the 1920 m elevation in MU 3-32 in the following areas:

- China Head Mountain (excluding the Yalakom-Big Bar Road)
- Nine Mile Ridge
- Red Mountain - French Mountain
- Hogback Mountain

Spruce Lake Closed Area in MU 3-32. See Map C13.

Porcupine Ridge. See Map C10.

Bare Lake Recreation Trail Area. See Map C11.

2. The operation of all motor vehicles to hunt wildlife, transport wildlife, transport equipment and supplies which are intended for or in support of hunting, or transport hunters to and from the location of wildlife is prohibited in the watershed of Clinton Creek. See Map C12.

Information signs are posted at the points of closure for the benefit of hunters - but it is the hunter's responsibility to recognize the closures whether a sign is in place or not.

Notice to Hunters

Notice to Hunters

No Shooting Areas: Hunters should note Highway No Shooting Areas as outlined on page 77-78.

Hunting and the discharge of firearms are prohibited in MU 3-45 (Wells Gray Provincial Park, Murtle Lake Conservancy).

Hunting, trapping and the discharge of firearms are prohibited within the Tunkwa Lake Wildlife Sanctuary. The area designated is the largest island in Tunkwa Lake (MU 3-18).

Please note that white-tailed deer are present throughout Region 3 and a separate species licence is required. Be sure of the species before you shoot.

Parks and Recreation Areas

In keeping with Section 29 of the Park and Recreation Area Regulations, the following Parks and Recreation Areas are only open to the discharge of firearms, bows and crossbows only during a lawful game hunting season.

Parks and Recreation Areas marked with an asterisk (*) are exempt from the No Hunting No Shooting Restriction within 400m of the centre line of park roads. [B.C. Reg. 180/90, s.29(2)].

These parks are NOT exempt from Highway No Shooting and No Hunting Areas as described on page 77-78.

Arrowstone Provincial Park(MU 3-30)
Banana Island Provincial Park(MU 3-27)
Bedard Aspen Provincial Park*(MU 3-17)
Blue Earth Lake Provincial Park(MU 3-17)

Blue River Black Spruce Provincial Park(MU 3-43)
Blue River Pine Provincial Park(MU 3-40)
Bonaparte Provincial Park*(MU 3-30)
Caligata Lake Provincial Park(MU 3-40)
Chasm Provincial Park(MU 3-30)
Chu Chua Cottonwood Provincial Park(MU 3-38)
Cinnemousun Narrows Provincial Park(MUs 3-26, 3-36)
Cornwall Hills Provincial Park*(MU 3-17)
Dunn Peak Protected Area*(MU 3-38)
Eakin Creek Canyon Provincial Park	(MU 3-28)
Eakin Creek Floodplains Provincial Park*	(MU 3-28)
Edge Hills Provincial Park(MU 3-31)
Elephant Hill Provincial Park(MU 3-18)
Emar Lakes Provincial Park*(MU 3-39)
Finn Creek Provincial Park(MU 3-41)
Harbour Dudgeon Lakes Provincial Park	(MU 3-42)
Harry Lake Aspen Provincial Park*(MU 3-17)
High Lakes Basin Provincial Park(MU 3-30)
Lac du Bois Grasslands Protected Area*	(MU 3-28, 3-29)
Marble Range Provincial Park(MU 3-31)
McConnell Lakes Provincial Park(MU 3-19)
Mehatl Provincial Park(MU 3-15)
Momich Lakes Provincial Park*(MU 3-37)
Mount Savona Provincial Park*(MU 3-18)
Mud Lake Delta Provincial Park(MU 3-43)
North Thompson Islands Provincial Park(MU 3-38)
North Thompson Oxbows East Provincial Park(MU 3-44)
North Thompson Oxbows Jensen Island Provincial Park(MU 3-28)
Oregon Jack Provincial Park*(MU 3-17)
Painted Bluffs Provincial Park(MU 3-29)
Porcupine Meadows Provincial Park(MU 3-29)
continued

Pyramid Creek Falls Provincial Park
.....(MU 3-41)

Roche Lake Provincial Park*
.....(MU 3-20)

Shuswap Lake Marine Provincial Park
.....(MUs 3-36, 3-26)

Stein Valley Provincial Park . . . (MU 3-16)

Taweel Provincial Park*(MU 3-39)

Tsintsunko Lakes Provincial Park
.....(MU 3-29)

Tunkwa Provincial Park*
.....(MU 3-18)

Upper Adams River Provincial Park
.....(MU 3-42)

Walhachin Oxbows Provincial Park
.....(MU 3-18)

Wells Gray Provincial Park
.....(MU 3-46);

Open to the discharge of firearms from
September 20 to May 31 during a lawful game
hunting season; Stillwater and Battle Mt. roads
are exempt from No Hunting No Shooting
Restriction[B.C. Reg. 180/90, s.29(2)]

Wire Cache Provincial Park
.....(MU 3-41)

•Parks and Recreation Areas not listed above
are closed to hunting and closed to the
discharge of firearms, bows and crossbows. Park
roads are also closed to the discharge of
firearms, bows and crossbows within 400 metres
of the centre line.

The use of horses, motor vehicles, motorcycles,
snowmobiles, other self-propelled vehicles or
cycles is generally prohibited in parks and
recreation areas except where specifically
authorized.

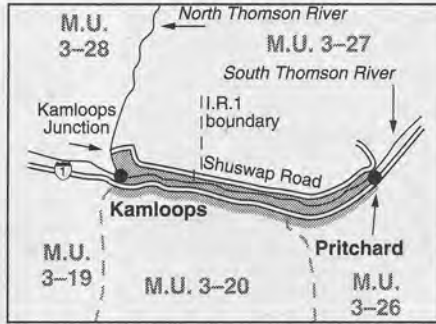
Species	Management Units	Class	Season Dates	Bag Limit
MULE DEER (Black-Tailed)	3-15, 3-16, 3-32, 3-33	*4 Point Bucks	Sept 1 - Sept 9	1
	3-12 to 3-20, 3-26 to 3-44	*4 Point Bucks	Sept 10 - Sept 30	1
	3-46	*4 Point Bucks	Sept 20 - Sept 30	1
	3-12 to 3-20, 3-26 to 3-44, 3-46	Bucks	Oct 1 - Oct 31	1
	3-12 to 3-20, 3-26 to 3-44, 3-46	*4 Point Bucks	Nov 1 - Dec 10	1
* See definition on Page 76. The antlers must accompany the species licence.			Regional bag limit	2(1)
WHITE-TAILED DEER	3-12 to 3-20, 3-26 to 3-44	Bucks	Sept 10 - Dec 10	1
	3-46	Bucks	Sept 20 - Dec 10	1
MOOSE (IMMATURE BULLS ONLY)*	3-12 to 3-20, 3-26 to 3-44	Spike/fork	Sept 10 - Oct 10	1
	3-46	Spike/fork	Sept 20 - Oct 10	1
*See definition on page 76. Antlers must accompany the species licence. Successful hunters of any bull moose must submit a tooth and kill information. See Compulsory Reporting information on page 6.				
BIGHORN MOUNTAIN SHEEP	3-17, 3-31, 3-32	Full Curl Bighorn Rams	Sept 10 - Oct 20	1
BLACK BEAR	3-12 to 3-20, 3-26 to 3-44		Sept 10 - Nov 30	2
	3-12 to 3-20, 3-26 to 3-44, 3-46		Apr 1/99 - June 15/99	2
	3-46		Sept 20 - Nov 30	2
WOLF	3-12 to 3-20, 3-26 to 3-44		Sept 10 - Mar 31/99	3
COYOTE	3-12 to 3-20, 3-26 to 3-44		Sept 10 - Mar 31/99	NBL
COUGAR	3-12 to 3-20, 3-26 to 3-44		Nov 15 - Mar 31/99	2
BOBCAT	3-12 to 3-20, 3-26 to 3-44		Nov 15 - Feb 15 /99	1
LYNX	3-12 to 3-20, 3-26 to 3-44		Nov 15 - Feb 15/99	1
RACCOON	3-12 to 3-20, 3-26 to 3-44		Aug 1 - Apr 30/99	NBL
SNOWSHOE HARE	3-12 to 3-20, 3-26 to 3-44		Aug 1 - Apr 30/99	10 (daily)
COLUMBIAN GROUND SQUIRREL	3-12 to 3-20, 3-26 to 3-44		No Closed Season	NBL
<i>The open season for Columbian Ground Squirrel is restricted to private land only. Hunters must obtain permission from landowners before hunting on private land.</i>				
GROUSE BLUE, RUFFED AND	3-12 to 3-20, 3-26 to 3-44		Sept 10 - Nov 30	5 of each(15 of each)
SPRUCE (FRANKLIN)	3-46		Sept 20 - Nov 30	5 of each(15 of each)
<i>The daily aggregate bag limit for Grouse (Blue, Spruce (Franklin), Ruffed and Sharp-tailed) is fifteen (15).</i>				
SHARP-TAILED GROUSE	3-31		Sept 10 - Nov 30	5(10)
PTARMIGAN	3-12 to 3-20, 3-26 to 3-44		Sept 1 - Nov 30	5(15)
CHUKAR PARTRIDGE	3-12 to 3-20, 3-26 to 3-44		Oct 1 - Nov 30	5(15)
GRAY PARTRIDGE (Hungarian)	3-12 to 3-20, 3-26 to 3-44		Oct 1 - Nov 30	3(9)
PHEASANT (COCKS ONLY)	3-12 to 3-20, 3-26 to 3-44		Oct 1 - Nov 15	2(6)
<i>Hunting of pheasant is permitted only between the hours of 8 a.m. and 4 p.m.</i>				
MOURNING DOVES	3-12 to 3-20, 3-26 to 3-44		Sept 1 - Sept 30	5(10)
COOTS, COMMON SNIPE	3-12 to 3-20, 3-26 to 3-44		Sept 10 - Dec 25	10(20)
DUCKS	3-12 to 3-20, 3-26 to 3-44		Sept 10 - Dec 25	8(16)
<i>Restricted daily bag limits of 4 Pintails, 1 Canvasback and 2 Goldeneye are in effect - see page 6.</i>				
WHITE-FRONTED GEESE, SNOW GEESE,				
ROSS' GEESE, CANADA GEESE	3-12 to 3-20, 3-26 to 3-44		Sept 10 - Dec 25	5(10)
<i>The aggregate daily bag limit for all geese is 5 - see page 6.</i>				

3

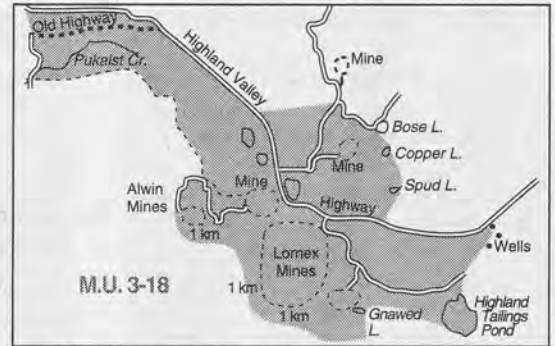
Resource Management Region 3



Map C1 Logan Lake No Shooting Area (situate in MU 3-19).



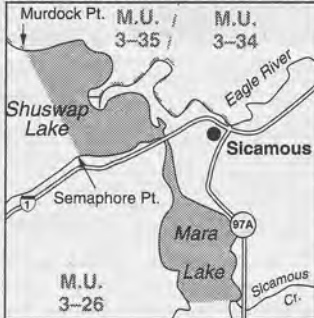
Map C2 Kamloops No Shooting or Hunting Area (situate in MUs 3-19, 3-20, 3-26, 3-27 and 3-28).



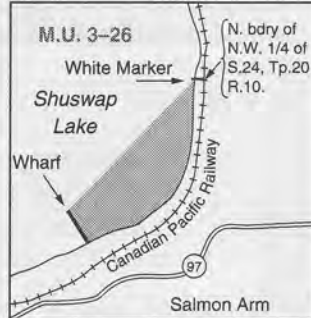
Map C3 Highland Valley No Shooting Area (situate in MU 3-18).



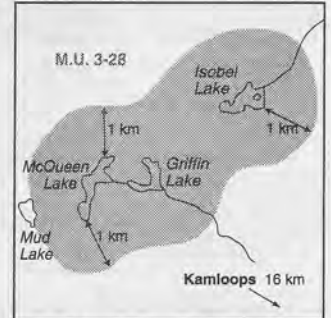
Map C4 Blind Bay No Shooting Area (situate in MU 3-26).



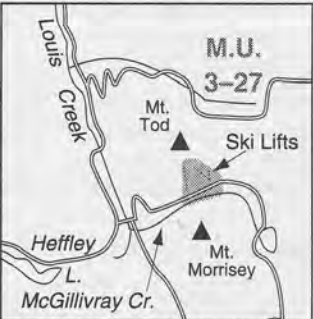
Map C5 Sicamous No Shooting or Hunting Area (situate in MU 3-26).



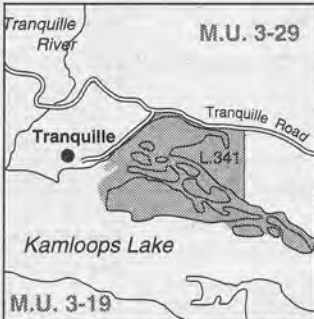
Map C6 Salmon Arm No Shooting or Hunting Area (situate in MU 3-26).



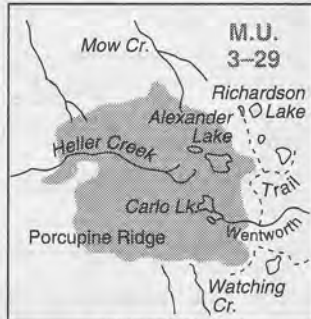
Map C7 McQueen Lake No Shooting Area (situate in MU 3-28).



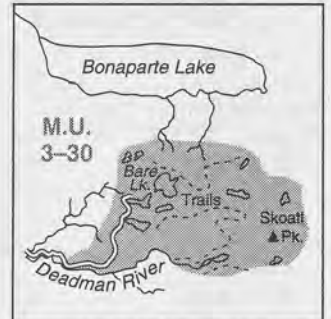
Map C8 Sun Peaks No Shooting or Hunting Area 400m from existing Ski Lifts (situate in MU 3-27).



Map C9 Tranquille Wildlife Management Area No Shooting or Hunting Area (situate in within Lac du Bois Grasslands Provincial Park in MU 3-29)



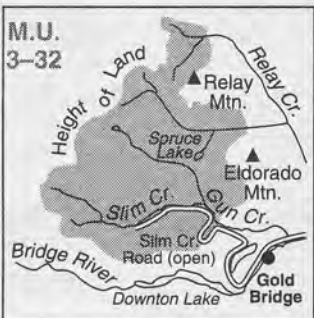
Map C10 Porcupine Ridge Access Management Area (situate in MU 3-29) Closed from Apr 16 to Dec 14.



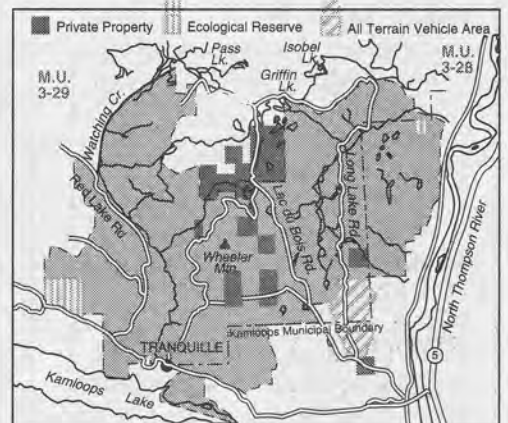
Map C11 Bare Lake Access Management Area (except aircraft) (situate in MU 3-29 and 3-30).



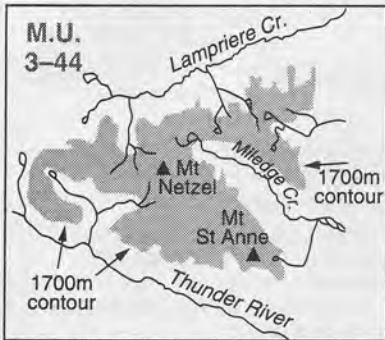
Map C12 Clinton Creek Access Management Closed Area (situate MU 3-31).



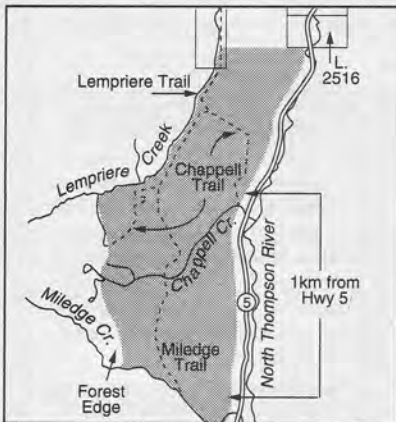
Map C13 Spruce Lake Access Management Area (situate in MU 3-32). Closed from June 1 to Nov 30 to the operation of all motor vehicles. Roads shown as open lines open year-round.



Map C14 Lac du Bois Grassland Provincial Park. (situate in MU 3-29) Highlighted roads open as noted on map.









Map C15 Mount Netzel and Mount St. Anne Access Management Area (situate in MU 3-44) above 1700m elevation between June 1 and Nov 30.



Map C16 Chappell Creek Snowmobile Closed Area from Feb 20 to May 31 (situate in MU 3-44) except on designated trails only.

Hunting in Parks

If the season during which you want to hunt takes place within a provincial park, certain park regulations may apply (specifically with regards to access). Please contact the BC Parks office in the area in which you want to hunt to determine if any special conditions apply.

Mountain Goat 	Mountain Sheep (Bighorn & Thinhorn) 
Caribou 	Wolf MU's 1-1 to 1-13 & Kootenay Region 
Grizzly Bear 	Cougar 

The Head portions required to be submitted for inspection are shaded in gray in this diagram





**PHEASANT
CHUKAR
QUAIL
WILD TURKEY**

R/R
Premium Quality Flight

BALM of GILEAD, HUNT CLUB
Little Fort, B.C.

Approx. 1 Hour North of Kamloops at Hwy 5 & Hwy 24
RESERVATION HUNTING ONLY, TRAP FACILITIES, DOGS & HANDLERS ON REQUEST (HDW) DRESSING SERVICE, SEASON AUG. 1 - MAR. 31


If you love hunting upland gamebirds in beautiful surroundings, you'll find a hunt here both exhilarating & challenging. We have five hundred acres of natural and habitat enhanced land base which includes North Thompson river frontage, also Goose and duck ponds in season.

Your Hosts: Rudy & Elsie Messaros
Box 31, Little Fort, B.C.
Canada V0E 2C0
Fax/Ph 250 677-4287
Contract Sales

for further information contact our office High Quality Flight Conditioned Birds Delivery and Release

Member of N.A.G.A. & B.C. W.F. 

RENTAL FOURWHEELERS



YAMAHA, SUZUKI, KAWASAKI
2WD & 4WD MODELS
RATES STARTING FROM
**FIRST DAY \$100 & \$20
EACH DAY AFTER**
554-2321
INTERIOR M/C KAMLOOPS, B.C.

A-JUST-A-GRILLS

A Fully Adjustable Campfire Cooker
Turn your fire into a 3 burner stove
Makes Cooking A Breeze



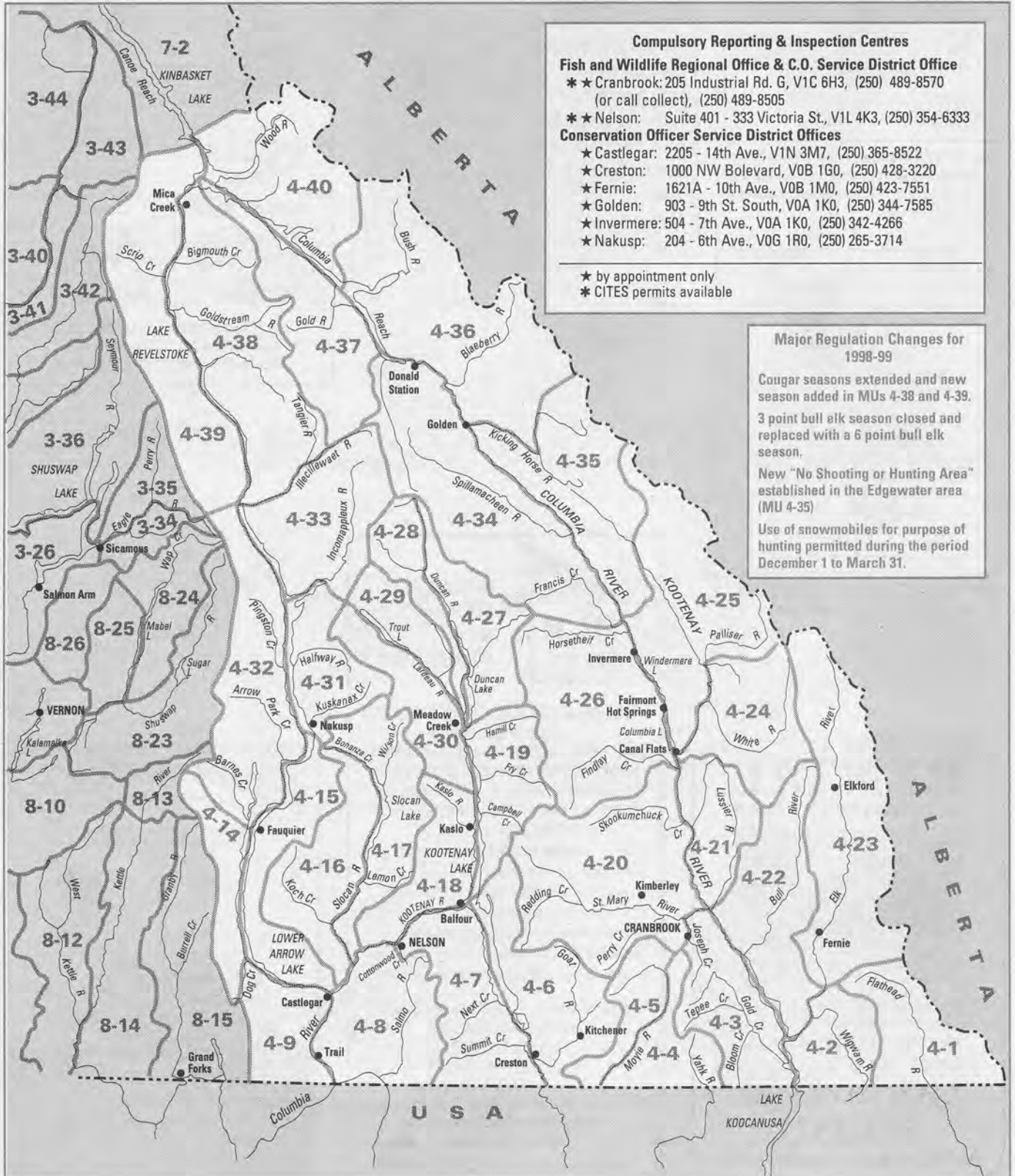
2 Sizes Available
A Product of Fireside Ventures
S-8A, C-26, RR-1, Sorrento, B.C. V0E 2W0
Tel: (250) 675-4478 Fax: (250) 675-3383
E-mail: rbent@shuswap.net
Made in Canada

REGION 4 Kootenay

MANAGEMENT UNITS



These M.U. boundaries are approximate only. For a more precise definition consult the B.C. Recreational Atlas, 4th edition.



Compulsory Reporting & Inspection Centres
Fish and Wildlife Regional Office & C.O. Service District Office
 ★★ Cranbrook: 205 Industrial Rd. G, V1C 6H3, (250) 489-8570 (or call collect), (250) 489-8505
 ★★ Nelson: Suite 401 - 333 Victoria St., V1L 4K3, (250) 354-6333
Conservation Officer Service District Offices
 ★ Castlegar: 2205 - 14th Ave., V1N 3M7, (250) 365-8522
 ★ Creston: 1000 NW Boulevard, V0B 1G0, (250) 428-3220
 ★ Fernie: 1621A - 10th Ave., V0B 1M0, (250) 423-7551
 ★ Golden: 903 - 9th St. South, V0A 1K0, (250) 344-7585
 ★ Invermere: 504 - 7th Ave., V0A 1K0, (250) 342-4266
 ★ Nakusp: 204 - 6th Ave., V0G 1R0, (250) 265-3714

★ by appointment only
 * CITES permits available

Major Regulation Changes for 1998-99
 Cougar seasons extended and new season added in MUs 4-38 and 4-39.
 3 point bull elk season closed and replaced with a 6 point bull elk season.
 New "No Shooting or Hunting Area" established in the Edgewater area (MU 4-35)
 Use of snowmobiles for purpose of hunting permitted during the period December 1 to March 31.

4

Bag Limits

Deer: The aggregate bag limit in the Kootenay Region is two (2) deer. The bag limit for mule (black-tailed) deer is one (1). The bag limit for white-tailed deer in MUs 4-1 to 4-5, 4-20 to 4-26, 4-34 to 4-37 and 4-40 is one (1). The bag limit for white-tailed deer in MUs 4-6 to 4-9, 4-14 to 4-19, 4-27 to 4-33, 4-38 and 4-39 is two (2).

Moose and Elk: The aggregate bag limit for moose and elk is one (1).

Grouse: The daily aggregate bag limit for grouse (blue, spruce (Franklin), and ruffed) is five (5).

Cougar: The bag limit in the Kootenay Region for cougar is two (2), except in MUs 4-1 to 4-5, 4-20 to 4-26, 4-34 to 4-37 and 4-40 where the bag limit is one (1) cougar.

Limited Entry Hunting (LEH)

• The seasons shown in the attached tables are for general open seasons only. If you are hunting under an LEH authorization, the species, class of animal (age/sex) or time period during which you are authorized to hunt may be different than those shown in this publication.

Compulsory Inspection & Reporting

• In addition to those species requiring Compulsory Inspection or Compulsory Reporting provincially, all cougar taken in Region 4 must be Compulsory Inspected within 4 days of the date of kill, and all moose, wolf and elk taken in Region 4 must be Compulsory Reported within 30 days of the date of kill. See page 6 for requirements.

Vehicle Restrictions

There are a number of restrictions and prohibitions in this Region.

- ★ All Motor Vehicles.
- ◆ All Motor Vehicles to hunt, transport wildlife, transport equipment and supplies which are intended for or in support of hunting, or to transport hunters to or from the location of wildlife (except between Mar. 1-31 and July 1-Aug. 31) Trappers are exempt.
- ▼ All Motor Vehicles to hunt, transport wildlife, transport equipment and supplies which are intended for or in support of hunting, or to transport hunters to or from the location of wildlife (except between Dec. 1-Mar. 31 and July 1-Aug. 31) Trappers are exempt.
- ✱ The use of snowmobiles to hunt, to transport wildlife, or to transport hunters

to or from the location of wildlife, is prohibited in the entire Kootenay Region, during the period Apr 1-Nov 30. An authorized trapper is exempt from this prohibition with respect to the trapping of furbearing animals.

Information signs are posted at the points of closure for road and vehicle restrictions. These signs are for the benefit of hunters but it is the hunters' responsibility to recognize closures whether a sign is in place or not. Contact local BC Environment offices for details.

MU 4-1

- ★ McDougall Wildlife Sanctuary. (Map D1)
- ◆ Akamina and Kishinena Creek watersheds upstream from the 94 km marker on the Akamina/Kishinena Rd
- ◆ Middlepass Creek watershed
- ◆ Sage Creek watershed from 2.5 km upstream of Roche Creek

MU 4-2

- ★ Galton Range (Map D2)
- ★ Wigwam Flats-Mt. Broadwood /Sportsman Ridge (Map D3)
- ◆ Windfall Creek watershed upstream of Lodgepole Creek

MU 4-3

- ◆ Bloom Creek watershed upstream from 49.2 km on the Bloom Creek Road and 52.3 km on the Larch Creek Road
- ◆ Caven Creek watershed upstream from 46 km on the Lower Caven Creek Road and 45.3 km on the Upper Caven Creek Road
- ◆ Haller Creek/Cherry Lake watershed upstream of the junction of the Cherry Lake Main Road with the Haller Creek Main Road (on the Cherry Lake Main Road) and upstream from 42.2 km on the Haller Creek Main Road
- ◆ Jake Creek watershed upstream 0.2 km from the junction of Teepee Creek and the East Yahk River Road on the East Yahk River Road
- ◆ Purcell Creek watershed upstream of the Linklater Creek Bypass Road
- ◆ Teepee Creek southerly watershed between Jim Creek and Gold Creek and the westerly watershed of Gold Creek between Teepee Creek and the intersection of Gold Creek with the southerly boundary of Lot 8282

- ★ Elizabeth Lake (Map D4)

MU 4-4

- ★ Lower Cotton Tie Area (Map D6)
- ◆ Yahk River watershed upstream of Norge Creek and below the 1825 m contour
- ◆ the northerly watershed above Hawkins Creek Road west of an unnamed stream

flowing southwesterly into Hawkins Creek from Mt. Mahon approximately 2 km northwest of the confluence of Canuck Creek and Hawkins Creek

MU 4-5

- ◆ Irishman Creek watershed upstream 0.7 km from Hwy 3/95

MU 4-6

- ◆ Leadville Creek watershed upstream of 8 km on the Leadville Creek Road
- ◆ watersheds of 4 unnamed creeks (upstream of the Sanca Creek Road) flowing south into Sanca Creek from Sherman Mtn.

- ◆ Pilot Peninsula Forest Service Road beyond the intersection with branch 5 road; and on branch 2 road starting at the 2 km point.
- ◆ North Basin Creek watershed in the Skelly Creek watershed upstream of the 1500 m (4900 ft) contour
- ◆ the easterly half of drainage of Goat River from Leadville Creek to Kamma Creek.

MU 4-7

- ◆ Topaz Creek watershed upstream of Midgly Mountain Road at the 1425 m (4700 ft) elevation
- ◆ the watershed of Corn Creek upstream from Acorn Creek.

MU 4-8

- ◆ Blizzard Mountain Road (and all side roads) from its intersection with Nine Mile Creek Road (Fruitvale side only).

MU 4-9

- ▼ the watersheds of Malde, Goodeve, Morris and Shepard Creeks
- ◆ Tiger Creek watershed upstream of the Gopher Creek Crossing

MU 4-15

- ▼ the watershed of Rialto Creek upstream of kilometre 7 on the Keenlyside Dam haul road
- ▼ Deer Creek Road (both East Fork and West Fork) from approximately 8.8 km point (on each).

MU 4-18

- ★ Marsden Face/Grohman Creek (Map D13)
- ◆ the watersheds of Smallwood & Garrity Creeks from a point 20 metres southeast of the intersection of the Smallwood Creek and Garrity Creek roads
- ◆ Kokanee Creek Road between northern boundary of L 11144 and southerly boundary of Kokanee Glacier Park (closed Apr 1 to June 30)

MU 4-20

- ◆ Baribeau Creek watershed upstream from 0.1 km on the Baribeau Creek Road

Resource Management Region 4

- ◆ the watershed of Bradford Creek
- ◆ the watershed of Patrick Creek flowing into Dewar Creek between Mt. Patrick and Mt. Manson upstream of the Dewar Creek access road
- ◆ the watershed of Skookumchuck Creek upstream from a point downstream 1 kilometre from its confluence with Greenland Creek
- ◆ the watershed of Copper Creek upstream of the Skookumchuck Forest Access Road crossing
- ◆ the watershed of Buhl Creek from 0.5 kilometre upstream of the Skookumchuck Creek Bridge crossing near the confluence of Buhl Creek with Skookumchuck Creek

MU 4-21

- ◆ the watershed of the easterly headwaters of Coyote Creek
- ★ Premier Ridge (Map D17) from Dec 11 to April 30

MU 4-22

- ★ Powerplant area (Map D22)
- ★ the Pickering Hills and Sheep Mtn. areas shown on Maps D20 and D21
- ★ the watershed of North Galbraith Creek and of that portion of the watershed of Galbraith Creek south and east of their confluence
- ◆ the watershed of Big Tower, Little Tower, Swanson Creek and Haynes Creeks
- ◆ the watershed of Iron Creek
- ◆ the watershed of Burton Creek
- ◆ the watershed of McDermid Creek
- ◆ the watersheds of Little Sand Creek above the Galloway Road and of Big Sand Creek upstream of its confluence with Whimpster Creek
- ◆ the watershed of Quinn Creek upstream of its confluence with Alpine Creek, including the watershed of Alpine Creek
- ◆ the watershed of Tunnel Creek upstream of Highway #3

MU 4-23

- ★ Chauncey-Todhunter area (Map D25)
- ★ Ridgemont area (Map D28)
- ★ Grave Prairie area (Map D29)
- ★ Corbin Creek (Map D30)
- ★ Weigert Creek (except snowmobiles) (Map D24)
- ★ Upper Elk Valley/Fording River (except snowmobiles) (Map D26)
- ★ Alexander Creek Access Management Area. (Map D31)

MU 4-24

- ★ that portion of the Mutton Creek watershed upstream of the westerly boundary of Whiteswan Lake Provincial Park

- ◆ Blackfoot Creek watershed upstream from 38 km on the Blackfoot Creek Road
- ◆ Fenwick Creek watershed upstream from 50 km on the Fenwick Creek Road
- ◆ Elk Creek watershed upstream from 43.6 km on the Elk Creek Road
- ◆ the watershed of Nilksuka Creek upstream of the North White River haul road
- ◆ Grave Creek watershed upstream from 48 km on the Main Grave Creek Road
- ◆ the watershed of Nine Mile Creek upstream of 1300 metre elevation
- ◆ the watershed of the middle fork of White River upstream of the first bridge crossing

MU 4-25

- ★ Stoddart Creek area (Map D34)
- ★ Columbia Lake area (Map D32)
- ◆ Albert River watershed upstream from 52.5 km on the Albert River Road
- ◆ Cross River watershed upstream from 20.4 km on the Cross River Road
- ◆ the watershed of Pedley Creek
- ◆ North fork of Dry Creek watershed upstream from 19.6 km on Dry Creek Rd
- ◆ the upper watersheds of Madias Creek and Tatley Creek upstream from the easterly boundary of the Columbia Lake Indian Reserve

MU 4-26

- ★ that portion of the watershed of Goldie Creek upstream of 1525 metre elevation
- ★ Dutch Creek-Findlay Flats. (Map D42)
- ◆ the watershed of Brewer Creek upstream of and including the watershed of Thorald Creek
- ◆ Crown land in the watershed of Lavington Creek upstream of the northerly boundary of subplot 137, Kootenay Land District
- ◆ the watershed of Dutch Creek upstream of its confluence with Whitetail Creek

MU 4-29

- ◆ the easterly watershed of the Lardeau River between the northerly boundaries of District Lots 7527 and 9378, Kootenay Land District and the northerly height of land of Lake Creek (including the Lake Creek watershed), from Oct 20 to Dec10

MU 4-30

- ★ the Duncan-Lardeau area shown on Map D43

MU 4-32

- ◆ the watershed of Barnes Creek upstream of the 30 kilometre marker

MU 4-35

- ◆ the drainages of Ice River and the easterly watershed of Beaverfoot River upstream of Ice River

MU 4-38

- ◆ the watershed of Downie Creek upstream of Highway #23

Notice to Hunters

- Creston Archery Season Special Area for either sex white-tailed deer - See Map D8.
- No Shooting Areas: Please take note of the Highway No Shooting Areas as outlined on page 77-78.
- Columbia Lake Park (MU 4-25) is closed to hunting. Hunters are permitted to carry firearms or bows only when in transit to an open area outside the park between September 10 and June 15.

Parks and Recreation Areas

Hunters should note that big game seasons in most parks are under Limited Entry Hunting restrictions. Consult the current Limited Entry Hunting Synopsis for map details. In keeping with Section 29 of the Park and Recreation Area Regulations, the following Parks and Recreation Areas are only open to the discharge of firearms, bows and crossbows from September 1 to June 30 during a lawful game hunting season:

Akamina-Kishinena Provincial Park(MU 4-1)
Bugaboo Prov. Park(MU 4-27, 4-34)
Cummins Lakes Provincial Park(MU 4-40)
Elk Lakes Prov. Park(MU 4-23)
Elk Valley Prov. Park(MU 4-23)
Gilnockie Provincial Park(MU 4-4)
Goat Range Provincial Park(MU 4-17, 4-30)
Hamber Prov. Park(MU 4-40)
Height of the Rockies Prov. Park(MU 4-23, 4-24, 4-25)
Kianuko Provincial Park(MU 4-6)
Kikomun Creek Prov. Park(MU 4-22)
Kokanee Glacier Prov. Park(MU 4-17, 4-18) is only open to the discharge of firearms from Nov 1 to Nov 30 during a lawful game hunting season.
Lockhart Creek Provincial Park(MU 4-6)
Marl Creek Prov. Park(MU 4-36)
McDonald Creek Prov. Park(MU 4-32). Open only on west side
Mount Assiniboine Prov. Park	(MU 4-25). All persons using horses in this park are required to obtain a Letter of Authority from the E. Kootenay District Park office, Box 118, Wasa, B.C. (Ph. 250-422-4200). See Map D36.

.....Continued

Pilot Bay Provincial Park (MU 4-6)
 Premier Lake Provincial Park
(MU 4-21).
 Purcell Wilderness Conservancy (MUs 4-19, 4-20, 4-26). The Purcell Wilderness Conservancy (B.C. Parks) is closed to the use of snowmobiles and motor vehicles.
 Purcell Wilderness Conservancy Corridor Protected Area(MU 4-26)
 St. Mary's Alpine Provincial Park

.....(MU 4-20)
 Syringa Provincial Park ... (MU 4-15)
 Top of the World Provincial Park (MU 4-21, 4-22) Horse use is restricted to the Coyote Creek, Galbraith and Fish Lake horse trails. Grazing is prohibited except in the vicinity of Nicole Creek and Coyote Creek campsites.
 Valhalla Provincial Park ... (MU 4-16)
 West Arm Provincial Park ... (MU 4-7)

Whiteswan Lake Provincial Park
(MU 4-24)
 Parks and recreation areas not listed above are closed to the discharge of firearms, bows and crossbows.
 The use of horses, motor vehicles, motorcycles, snowmobiles, other self-propelled vehicles or cycles is generally prohibited in parks and recreation areas except where specifically authorized.

Species	Management Units	Class	Season Dates	Bag Limit
MULE DEER (Black-Tailed)	4-1 to 4-9, 4-14, 4-15, 4-20 to 4-26, 4-32, 4-34 to 4-37, 4-40	Bucks	Sept 10 - Oct 31	1
	4-1 to 4-5, 4-20 to 4-26, 4-34 to 4-37, 4-40	★4 Point Bucks	Nov 1 - Nov 15	1
	4-16 to 4-19, 4-27 to 4-31, 4-33, 4-38, 4-39	Bucks	Sept 10 - Nov 15	1
	4-1 to 4-9, 4-14 to 4-40	Bucks	Sept 1 - Sept 9	1
Archery Only Season	4-1 to 4-9, 4-14 to 4-40	Bucks	Sept 1 - Sept 9	1
<i>See regional bag limit on page 33.</i>				
<i>★See definition on page 76. The antlers must accompany the species licence.</i>				
WHITE-TAILED DEER	4-1 to 4-5, 4-20 to 4-26, 4-34 to 4-37, 4-40	Bucks	Sept 10 - Nov 20	1
	4-6 to 4-9, 4-14 to 4-19, 4-27 to 4-33, 4-38, 4-39	Bucks	Sept 10 - Nov 30	2
Archery Only Seasons	4-1 to 4-9, 4-14 to 4-40	Bucks	Sept 1 - Sept 9	1
	4-1 to 4-5, 4-20 to 4-26, 4-34 to 4-37, 4-40	*Bucks	Nov 21 - Nov 25	1
<i>*Hunters are required to submit the antlers and the lower jaw or one of the incisor teeth within 10 days of the kill. See Map D8.</i>				
ELK	4-1 to 4-7, 4-19 to 4-30, 4-34 to 4-37, 4-40	▲6 Point Bulls	Sept 10 - Oct 20	1
	4-18	▲6 Point Bulls	Oct 10 - Oct 20	1
Archery Only Season	4-1 to 4-5, *4-6 4-20 to 4-26, 4-34 to 4-37, 4-40	▲3 Point Bulls	Sept 1 - Sept 9	1
<i>*See Map D9.</i>				
<i>▲See definitions on page 75. The antlers must accompany the species licence.</i>				
<i>Successful elk hunters must report a kill by submitting one of the incisor teeth (including crown and root) to an official of BC Environment, or by mailing the tooth in a Harvest Data Card "Tooth Return" envelope, which may be obtained from any licence issuer, Government Agent or BC Environment office.</i>				
<i>Hunters are required to submit the antlers and an incisor tooth of any archery-killed elk within 10 days of the kill. See the regional bag limit for elk and moose on page 33.</i>				
<i>The head of any calf elk taken in the Kootenay Region must accompany the carcass and species licence until it arrives at a permanent place of consumption or at a butcher shop.</i>				
MOOSE	<i>All moose seasons in Kootenay Region are on the Limited Entry Hunting (LEH) system. Please refer to the LEH synopsis for the year in which you wish to hunt.</i>			
BIGHORN	4-1, 4-21 to 4-24, ★4-35	Full Curl Bighorn Rams	Sept 10 - Oct 25	1
MOUNTAIN SHEEP	4-2, ▲4-25	Full Curl Bighorn Rams	Sept 10 - Oct 20	1
<i>*There is no open season for mountain sheep in that portion of MU 4-35 north of Kicking Horse River between Golden and Yoho National Park Boundary.</i>				
<i>▲In that portion of MU 4-25 east of the Kootenay River excluding Mt. Assiniboine Park, the season is from Sept 10 - Oct 25. (See Map D36)</i>				
MOUNTAIN GOAT	★4-37, ▲4-39, 4-40		Sept 10 - Nov 30	1
<i>*Open Season Only in that portion of MU 4-37 north and west of Windy Creek. ▲Open Season Only in that portion of MU 4-39 north of Bourne Creek.</i>				
BLACK BEAR	4-1 to 4-9, 4-14 to 4-40		Sept 10 - Nov 30	2
	4-1 to 4-9, 4-14 to 4-40		Apr 1/99 - June 30/99	2
Archery Only Season	4-1 to 4-9, 4-14 to 4-40		Sept 1 - Sept 9	2
<i>See page 8 for restrictions on bears.</i>				
WOLF	4-1 to 4-9, 4-14 to 4-40		Sept 10 - June 15/99	2
<i>In those portions of MUs 4-2, 4-3, 4-20 to 4-22, 4-24 to 4-26, 4-34 to 4-37 and 4-40 in the East Kootenay Trench and MUs 4-6 and 4-7, below 1100 metres in elevation, there is no closed season.</i>				
COYOTE	4-1 to 4-9, 4-14 to 4-40		Sept 10 - Mar 31/99	10
WOLVERINE	4-1 to 4-9, 4-14 to 4-40		Nov 1 - Jan 31/99	1

Resource Management Region 4

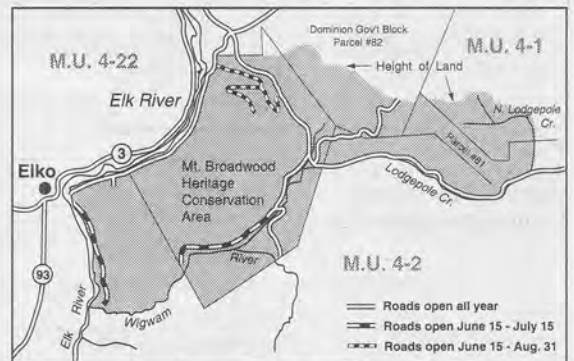
Species	Management Units	Class	Season Dates	Bag Limit
LYNX	4-1 to 4-9, 4-14 to 4-40		Dec 1 - Dec 31	1
COUGAR	4-6 to 4-9, 4-14 to 4-19, 4-27 to 4-33, 4-38, 4-39		Sept 10 - Mar 31/99	2
	4-1 to 4-5, 4-20 to 4-26, 4-34 to 4-37, 4-40		★Sept 10 - Feb 28/99	1
Pursuit Only	4-1 to 4-7, 4-18 to 4-30, 4-33 to 4-37, 4-40		Dec 1 - Feb 28/99	
<p>Hunters are requested not to shoot lactating cougar, cougar in the company of lactating cougar or cougar kittens.</p> <p>Persons participating in the Pursuit Only season are reminded that they must have a hunting licence, they may not carry a firearm, and it is an offence to capture or kill a cougar during a Pursuit Only season.</p> <p>★Note the cougar season in MUs 4-1 to 4-5, 4-20 to 4-26, 4-34 to 4-37, and 4-40 will close 72 hours after the regional manager has published that since Apr 1/98 the total number of female cougars killed has reached 45.</p>				
BOBCAT	4-1 to 4-9, 4-14 to 4-40		Nov 15 - Feb 15/99	2
COLUMBIAN GROUND				
SQUIRREL	4-1 to 4-9, 4-14 to 4-40		No closed season	NBL
The open season for Columbian Ground Squirrel is restricted to private land only. Hunters must obtain permission from landowners before hunting on private land.				
SNOWSHOE HARE	4-1 to 4-9, 4-14 to 4-40		Aug 1 - Apr 30/99	10 (daily)
RACCOON	4-1 to 4-9, 4-14 to 4-40		Sept 10 - Mar 31/99	NBL
SKUNK	4-1 to 4-9, 4-14 to 4-40		Aug 1 - Apr 30/99	NBL
GROUSE BLUE, SPRUCE				
(FRANKLIN) AND RUFFED	4-1 to 4-9, 4-14 to 4-40		Sept 1 - Nov 30	5(15)
PTARMIGAN	4-1 to 4-9, 4-14 to 4-40		Sept 10 - Nov 30	10(30)
PHEASANT	4-6, 4-7		Oct 15 - Nov 15	
(COCKS ONLY)				Daily Limit: 3 Possession Limit: 6 Season Limit: 12
RAVEN	4-1 to 4-9, 4-14 to 4-40		No Closed Season	5
MOURNING DOVES	4-1 to 4-9, 4-14 to 4-40		Sept 1 - Sept 30	5(10)
COOTS, COMMON SNIPE	4-1 to 4-9, 4-14 to 4-40		Sept 10 - Dec 25	10(20)
DUCKS	4-1 to 4-9, 4-14 to 4-40		Sept 10 - Dec 25	8(16)
Restricted daily bag limits of 4 Pintails, 1 Canvasback and 2 Goldeneye are in effect - see page 6.				
SNOW GEESE, ROSS' GEESE,				
CANADA GEESE,				
WHITE FRONTED GEESE	4-1 to 4-9, 4-14 to 4-40		Sept 10 - Dec 25	5(10)
The aggregate daily bag limit for all geese is 5 - see page 6. See Map D5.				
Hunters please note that the Creston Valley Wildlife Management Area opens to hunting for coots, snipe, ducks and geese on October 1/98.				
For more information phone 250-428-3260				



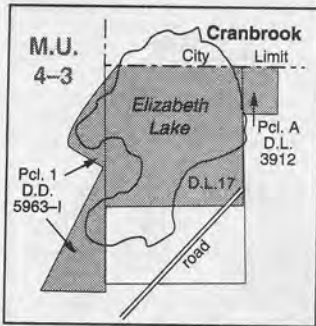
Map D1 McDougall Wildlife Sanctuary (situate in MU 4-1). No hunting, trapping or discharge of firearms or operation of motor vehicles.



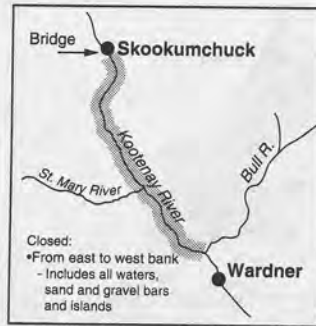
Map D2 Galton Range Access Management Area (situate in MU 4-2). Highlighted roads are open all year.



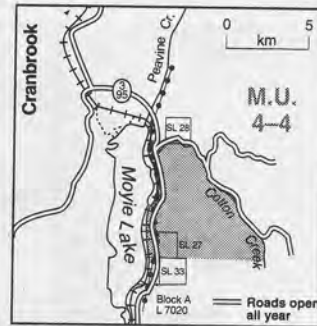
Map D3 Wigwam Flats - Mt. Broadwood/ Sportsman Ridge Access Management Area (situate in MU 4-2). Closed year-round to the operation of all vehicles. Highlighted roads open as noted on the map.



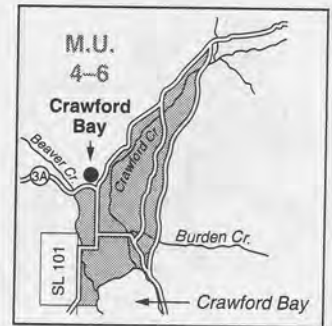
Map D4 Elizabeth Lake No Hunting, No Shooting, No Trapping Area, No Motorized Vehicles (situate in MU 4-3).



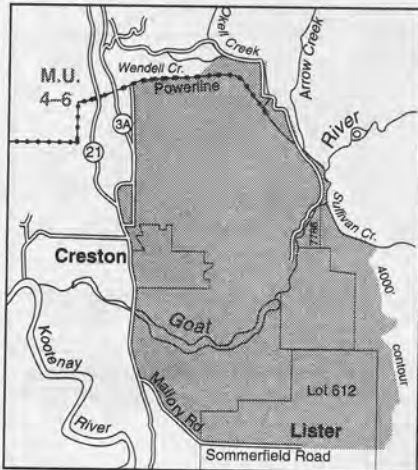
Map D5 Kootenay River Canada Goose Closed Area (situate in MUs 4-3, 4-20, 4-21, 4-22).



Map D6 Lower Cotton Tie Vehicle Closed Area (situate in MU 4-4).



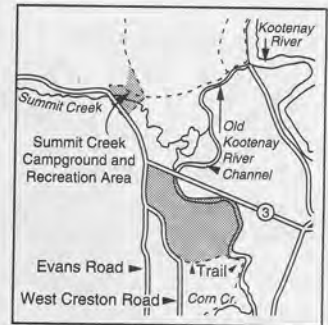
Map D7 Crawford Bay Shotgun with Shot Only Area (situate in MU 4-6)



Map D8 Creston Archery Season Special Area for either sex white-tailed deer (situate in MU 4-6). Bow and arrow only season from Dec 1 to Dec 31.



Map D9 Creston Elk Bow and Arrow Only Area. (situate in MU 4-6)

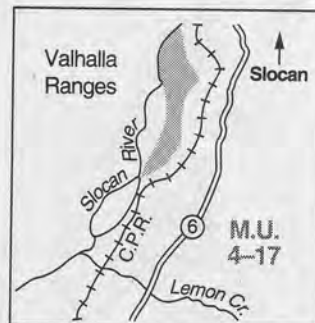
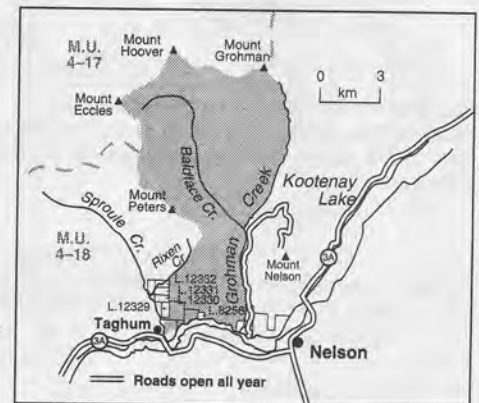


Map D10 Summit Creek Campground and Recreation Area and Corn Creek Marsh No Hunting Areas (situate in MU 4-7).



Map D11 Selkirk No Shooting Area (situate in MUs 4-7, 4-8). Watch for mountain caribou. Incorporates Stagleap Park.

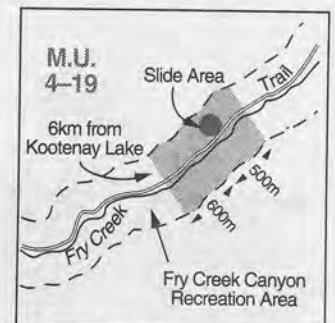
Map D13 Marsden Face/Grohman Creek Access Management Area (situate in MU 4-18).



Map D12 Walter Clough Wildlife Management Area No Shooting or Hunting Area (situate in MU 4-17).



Map D14 Argenta Marsh Wildlife Management Area No Shooting or Hunting Area (situate in MU 4-19).



Map D15 Fry Creek No Shooting Area (situate in MU 4-19).

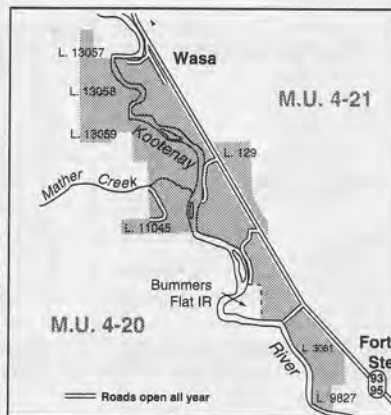
4

Resource Management Region 4

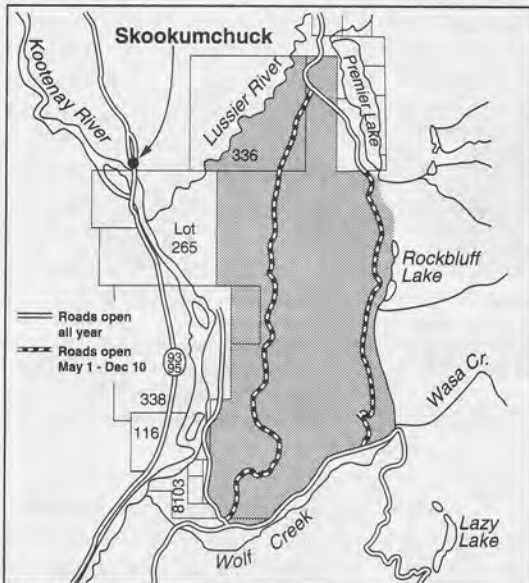


Map D16 Skookumchuck Pulp Mill No Shooting Area (situate in MU 4-20).

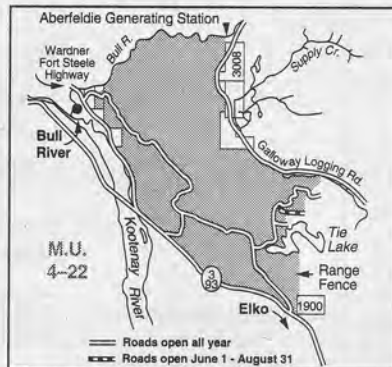
Map D18 Cherry Creek/ Bummers Flats Motor Access Management Area. Roads shown as open lines are open year round (situate in MUs 4-20, 4-21)



Map D19 Wasa Slough Wildlife Sanctuary (situate in MU 4-21). No hunting, trapping or discharge of firearms.



Map D17 Premier Ridge Access Management Area (situate in MU 4-21). Roads shown as dashed lines are open May 1 to Dec 10, and roads shown as open lines are open year-round.



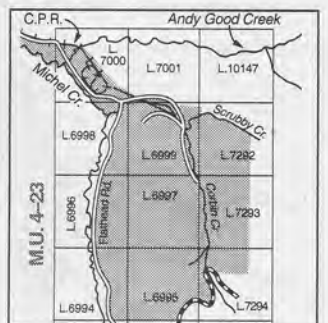
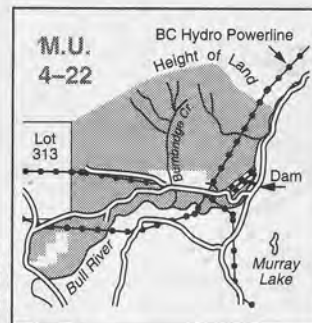
Map D20 Pickering Hills Access Management Area (situate in MU 4-22). Excludes Lot 3, Plan 12040, District Lot 325, Kootenay Land District



Map D21 Sheep Mountain Access Management Area (situate in MU 4-22).

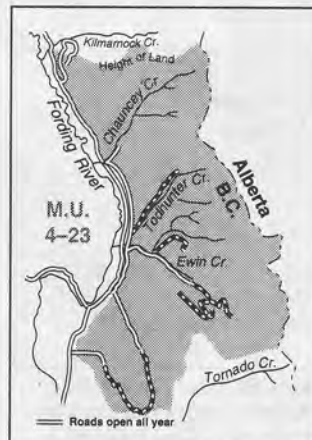
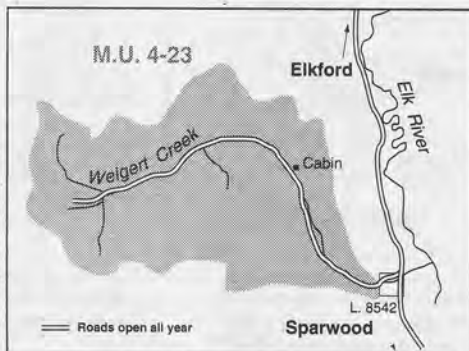
4

Map D22 Powerplant Access Management Area (situate in MU 4-22). Closed year-round to the operation of all vehicles. Roads shown as open lines are open year-round; roads shown as dashed lines are open May 1 to Dec 10.

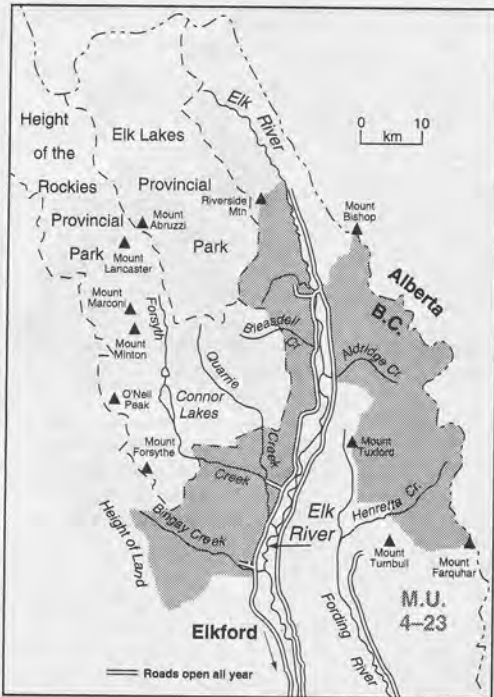


Map D23 Byron Creek Collieries No Shooting Area (situate in MU 4-23).

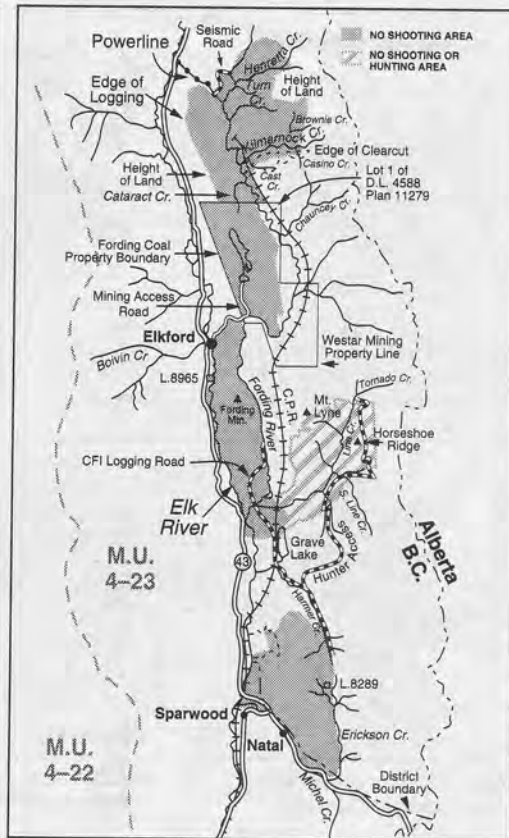
Map D24 Weigert Creek Access Management Area (situate in MU 4-23). Closed year-round to the operation of all vehicles except snowmobiles.



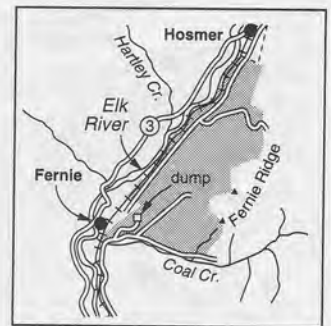
Map D25 Chauncey-Todhunter Access Management Area (situate in MU 4-23). Closed year-round to the operation of all vehicles. Roads shown as dashed lines are open June 16 to Aug 31; roads shown as open lines are open year-round.



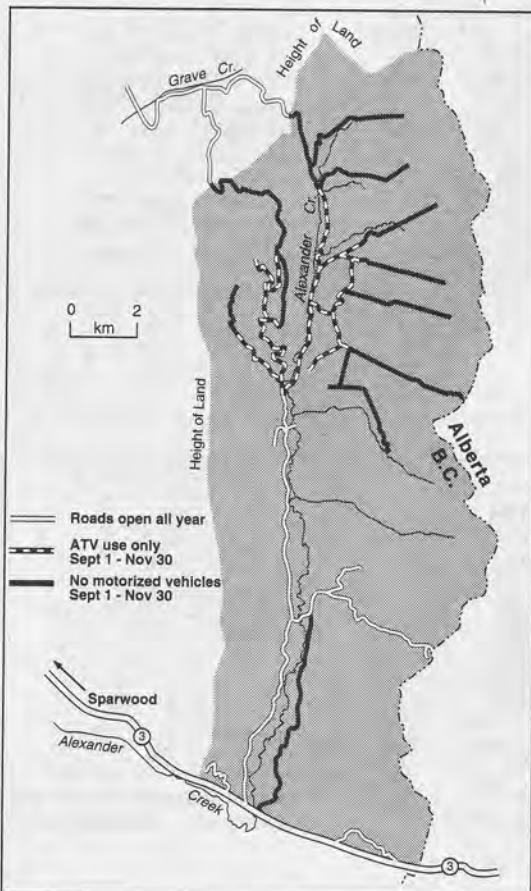
Map D26 Upper Elk Valley - Fording River Access Management Area (situate in MU 4-23). Closed year round to the operation of all vehicles except snowmobiles. Roads shown as open lines are open year-round.



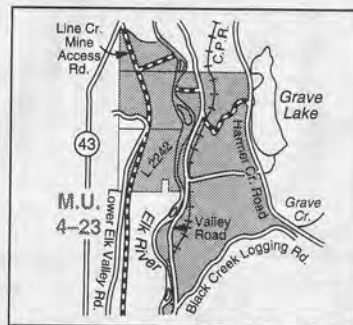
Map D27 Crows Nest Resources, Fording Coal, Westar Mining, Greenhills and Fording Mountain No Shooting Areas and Line Creek No Shooting or Hunting Area (situate in MU 4-23). Mine No Shooting Areas and No Shooting or Hunting Area are situated on private property and permission from companies is required prior to entry.



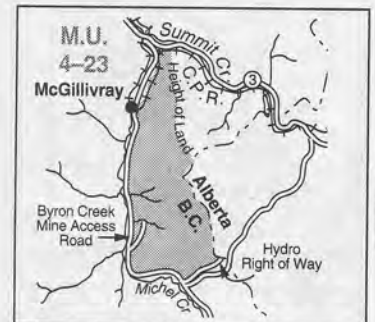
Map D28 Ridgemont Access Management Area (situate in MU 4-23). Roads shown as open lines open year-round.



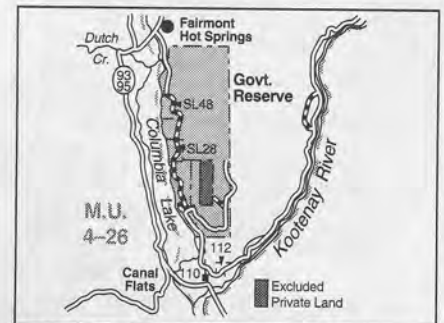
Map D31 Alexander Creek Access Management Area (situate in MU 4-23). Snowmobiles are allowed. See snowmobile restriction on page 34.



Map D29 Grave Prairie Motor Access Management Area (situate in MU 4-23). Roads shown as open lines are open year-round; roads shown as dashed lines are open May 15 to Sept 30.

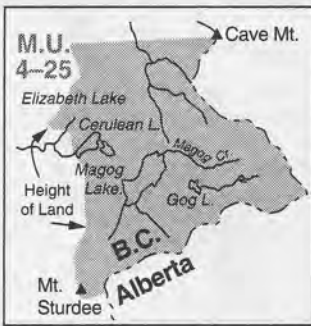


Map D30 Corbin Creek Access Management Area (situate in MU 4-23). Roads shown as open lines are open year round.

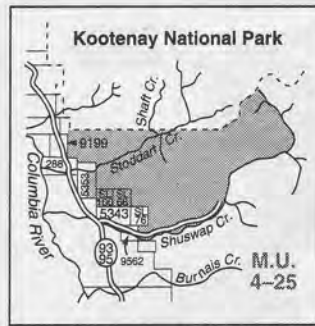


Map D32 Columbia Lake Access Management Area (situate in MU 4-25). Closed year-round to the operation of all motor vehicles. Roads shown as dashed lines are open May 1 to Dec 10; roads shown as open lines are open year-round.

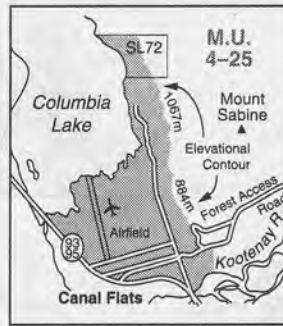
Resource Management Region 4



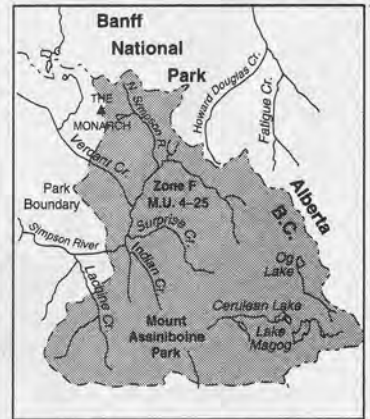
Map D33 Mount Assiniboine Park No Hunting Area (situate in MU 4-25).



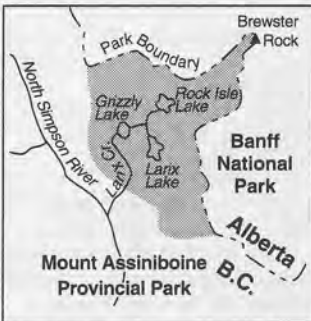
Map D34 Stoddart Creek Access Management Area (situate in MU 4-25). Road shown as open line is open year-round.



Map D35 Canal Flats Shotgun with Shot Only Area (situate in MU 4-25).



Map D36 Mt. Assiniboine Park Mountain Sheep Limited Entry Hunting only Area (situate in MU 4-25). See also Maps D34, D38.



Map D37 Sunshine Meadows No Hunting Area (situate in MU-25).



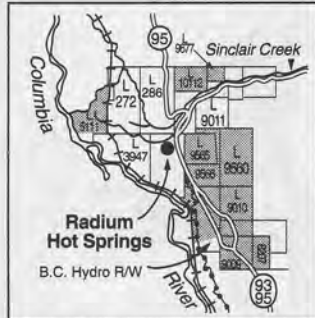
Map D38 Fairmont No Shooting Area (situate in MU 4-25)



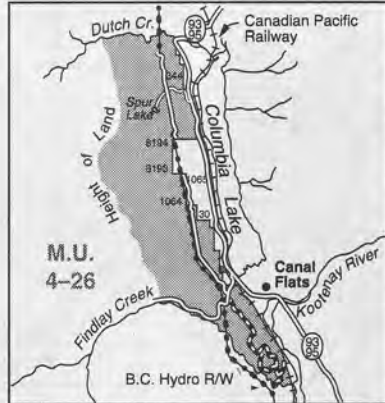
Map D39 Windermere No Shooting Area (situate in MU 4-25)



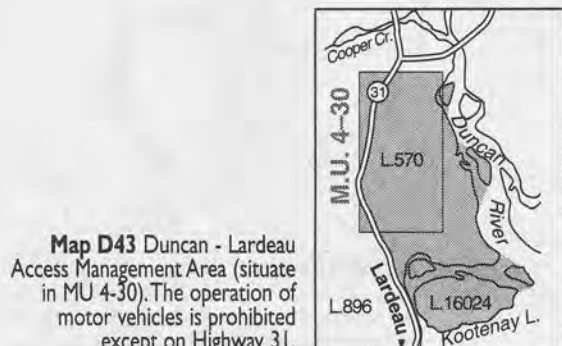
Map D40 Columbia Lake and River Wildlife Sanctuary (situate in MUs 4-25, 4-26). No hunting, trapping or discharge of firearms.



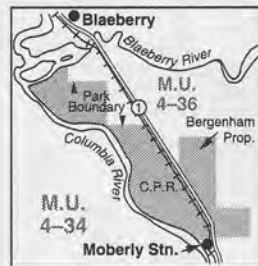
Map D41 Radium No Shooting or Hunting Area (situate in MU 4-25 and 4-35)



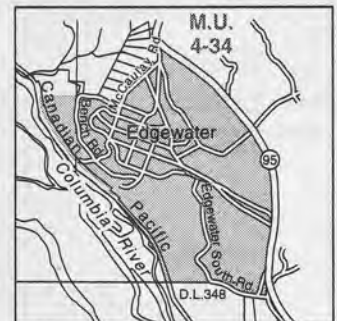
Map D42 Dutch Creek-Findlay Flats Access Management Area (situate in MU 4-26). Roads shown as open lines are open year-round; roads shown as dashed lines are open May 1 to Dec 10.



Map D43 Duncan - Lardeau Access Management Area (situate in MU 4-30). The operation of motor vehicles is prohibited except on Highway 31.



Map D44 Bergenham and Moberly Marsh Wildlife Sanctuaries (situate in MU 4-36). No hunting, trapping or discharge of firearms.



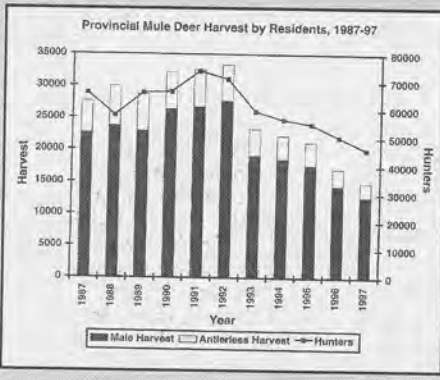
Map D45 Edgewater No shooting or hunting Area. (situate in MU 4-35)

PROVINCIAL HARVEST TRENDS BY RESIDENT HUNTERS FOR DEER, ELK AND MOOSE

Moose, deer and elk are very important in BC for hunting recreation. Over 95 % of the total ungulate harvest in British Columbia comes from these species. The following graphs of harvest and hunter trends are for resident hunters only. They do not include the harvest by non-resident hunters. The 1997 harvest estimates are still preliminary.

MULE (BLACK-TAILED) DEER

The current provincial estimate is about 345,000 deer, of which 180,000 are coast black-tailed deer and 165,000 are interior mule deer. Over 80% of the coast black-tail deer in the province occur on Vancouver Island and the Queen Charlotte Islands while over 80% of the interior mule deer reside within the Thompson-Nicola, Kootenay, Cariboo and Okanagan regions. Black-tailed deer numbers have dropped markedly on Vancouver Island over the last two decades, and hunter numbers and harvests have shown a similar drop. In 1980, over 13,000 coast black-tailed deer were harvested by 25,400 hunters on Vancouver Island. In 1996 there were 2300 Vancouver Island black-tailed deer harvested by 6700 hunters. Predation and forest ingrowth are some of the important factors contributing to declines in the Vancouver Island deer harvest. Interior mule deer populations, particularly within the Kootenays and Okanagan have also declined substantially. A number of factors including predation, forest ingrowth and recent severe winters are believed to have contributed to the decline in mule deer. These declines are not restricted to British Columbia as other jurisdictions also report declines in their mule deer populations.



WHITE-TAILED DEER

The current provincial estimate is 64,000 white-tailed deer. Over 90% of the white-tailed deer in BC occur within the Kootenay and Okanagan Regions. White-tailed deer numbers have generally been increasing over the last decade, and harvests have increased from about 4830 in 1987 to 10,500 in 1992. More recently, white-tailed deer numbers have declined and harvests have declined as well. The large drop in the 1997 harvest is at least partially attributed to the severe winter of 1996/97 in the southeastern part of the province.

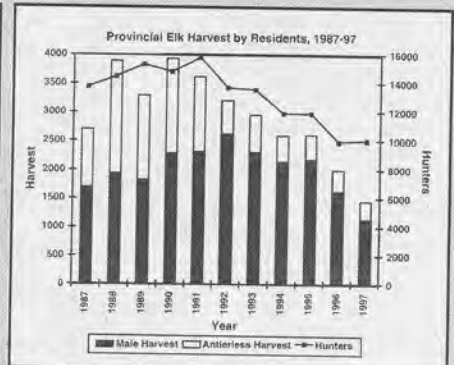
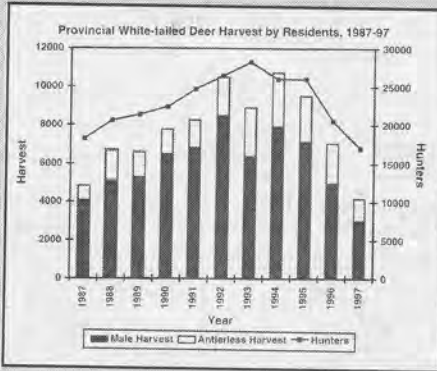
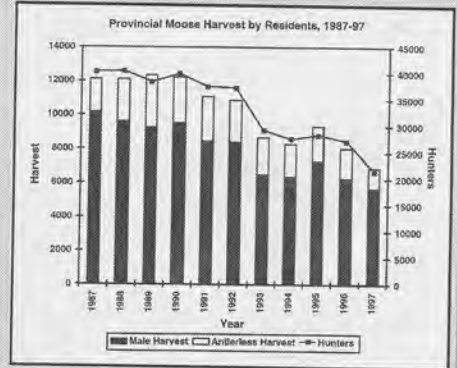
ELK

The current provincial estimate is 43,000 elk, of which about 3400 are Roosevelt elk. About 95% of the Rocky Mountain elk in BC occur within the Kootenay and Peace Regions. While Roosevelt elk on Vancouver Island and Rocky Mountain elk in the Peace appear to be relatively stable in numbers, elk have declined substantially in the East Kootenays. Predation, forest ingrowth and severe winter weather are believed to be contributing to the current decline. The large provincial harvest in the late 1980's (about 3900 elk from 15,000 hunters) was partially the result of a large number of antlerless hunts in the East Kootenays. These hunts were progressively restricted as the population declined. For 1998, the antlerless seasons in the Kootenays have been eliminated and more protection has been afforded to bull elk.

MOOSE

The current provincial estimate is 170,000 moose. About 90% of the moose occur within the Cariboo, Skeena, Omineca and

Peace Regions. Most moose populations are currently believed to be either stable or slowly declining. Factors which are believed to have contributed to declines in moose populations are lack of fires which produce high quality forage, unregulated harvests, and predation. Harvests have generally declined since 1990. The reductions in harvest is associated with declines in moose populations as well as declining numbers of moose hunters. In 1987, there were approximately 40,300 moose hunters who spent 325,500 days in the field hunting moose. In 1996, there were 27,200 resident moose hunters who spent 218,500 days hunting moose.



RICK'S

Fine Meats & Sausage



Specializing in custom cutting Beef, Pork, Lamb & Wild Game, to your family needs, over 50 different types of sausage patties, jerky, curing of hams, bacon.

WHOLESALE & RETAIL
Business Hrs 9-6 Mon-Sat
ph (250) 426-7770

Rick Armstrong
 located at 1350 B Theatre Rd.,
 Cranbrook, B.C.
 (Behind Pizza Hut on the strip)

Phone in camp order for your hunting trip

Make Tracks to ... Elkford

Wilderness Capital of BC

"Contact the Elkford Chamber of Commerce for your free topographical map"

Elkford Chamber of Commerce
 Box 220, 4A Front Street
 Elkford, BC V0B 1H0
 Tel: (250) 865-4614 Fax: (250) 865-2442
 Email: ecocfc@titanlink.com



Kimberley Sausage & Meats



Specializing in wild game cutting-processing-sausage making, pepperoni, garlic, smokies, jerky, beer sausage.

OPEN 9 am - 10pm
360 Wallinger Ave. Kimberly, B.C. V1A 1Z3
telephone (250) 427-7766




HCF3

non guided wall tent camps

HUDU CREEK PACKERS

Hunting and Fishing camps Recreational camping
 Wildlife viewing Partial or deluxe camps


East or West Kootenays 250 • 367-7123



AASLAND MUSEUM TAXIDERMY

CATERING TO THE DISCRIMINATING HUNTER
 ODD AASLAND - AWARD WINNER AND
 MASTER TAXIDERMIST

553, Site 15, Box 24, Cranbrook, B.C. V1C 6H3
 Phone: 250-426-3566 (After Hours 489-4200)



These M.U. boundaries are approximate only. For a more precise definition consult the B.C. Recreational Atlas, 4th edition.

Compulsory Reporting & Inspection Centres

Fish and Wildlife Regional Office
 ★ ★ Williams Lake: 400-640 Borland St., V2G 4T1, (250) 398-4530

Conservation Officer Service District Offices
 ★ Alexis Creek: Box 288, VOL 1A0, (250) 394-4343
 ★ ★ Bella Coola: Box 907, Cliff St. & Dean Ave. V0T 1H0, (250) 799-5255
 ★ Quesnel: 350 Barlow St. (mail only), V2J 2C1, (250) 992-4212
 ★ 100 Mile House: Box 187, 160 Cedar Ave S. V0K 2E0, (250) 395-5511

★ by appointment only
 * CITES permits available



5

Major Regulation Changes for 1998-99

Grouse seasons extended by 10 days and ptarmigan seasons in MUs 5-4 and 5-5 are re-opened.

Caribou season in MU 5-15 closed.

Mule deer season extended over more MUs. Hunters are restricted to 1 mule deer in each season.

Bag Limits

Deer: The bag limit for mule (black-tailed) deer is 2, one of which may be antlerless but only available under Limited Entry Hunting.

Wolf: The bag limit for wolf is 3

Bobcat: The bag limit for bobcat is 1.

Limited Entry Hunting (LEH)

The seasons shown in the attached tables are for general open seasons only. If you are hunting under an LEH authorization, the species, class of animal (age/sex) or time period during which you are authorized to hunt may be different than those shown in this publication.

Compulsory Inspection & Reporting

In addition to those species requiring Compulsory Inspection or Compulsory Reporting provincially, all caribou taken in Region 5 must be Compulsory Inspected within 15 days of the date of the kill, and all moose taken in Region 5 must be Compulsory Reported within 30 days of the date of kill. See page 6 for requirements.

Highway Restrictions

No shooting Areas: Please take note of the Highway No Shooting Areas outlined on pages 77-78.

The discharge of firearms and hunting is prohibited on or across the travelled portion and road allowance of all numbered highways and any 2 lane or greater public road that is maintained by the Ministry of Transportation and Highways (see pages 77-78).

Road and Vehicle Restrictions and No Shooting Areas

Information signs are posted at the points of closure for most road and vehicle restrictions. These signs are for the benefit of hunters but it is the hunters' responsibility to recognize closures whether a sign is in place or not.

The operation of ATVs (including motorcycles and snowmobiles) for the purpose of hunting, to transport wildlife, to transport equipment and supplies which are intended for or in support of hunting or to transport hunters to and from the location of wildlife is prohibited between the hours of 4 a.m. to 10 a.m. in MUs 5-3, 5-4, 5-5, 5-6 and 5-14. Snowmobiles are permitted during the period Dec 1 - May 1.

★ Motor Vehicle Restricted Roads and Areas

The operation of all motor vehicles for the purpose of hunting, to transport wildlife, to transport equipment, firearms and supplies which are intended for or in support of hunting or to transport hunters to and from the location of wildlife is prohibited on these roads. In areas where it is specially noted, the motor vehicle restriction applies to all persons at all times and not just hunters.

▲ Motor Vehicle Prohibited Areas

The operation of all motor vehicles is prohibited year round.

■ Unlicensed Motor Vehicle Restricted Areas

The operation of unlicensed motor vehicles (including ATVs and snowmobiles) for the purpose of hunting, to transport wildlife or to transport a hunter to or from the location of wildlife is prohibited in these areas.

* ATV Restricted Areas

The operation of snowmobiles or ATVs (including motorcycles) at any time is prohibited in these areas.

▼ One Quarter Mile Single Projectile Prohibition

Single projectiles prohibited within 400 metres on either side of the road allowance. Only shotguns with shot permitted.

◆ No Shooting Areas

The discharge of firearms is prohibited in these areas.

MU 5-2

Access to the Mount Polley mine site is prohibited under the Mines and Trespass Act.

▼ Robertson Road and any side roads - 0.4 km restriction, from its intersection with Hwy 97 at D.L. 61 (Cariboo Land District) north to its intersection with Hwy 97 at the village of McLeese Lake.

▲ Moffat Lake-Spokin FSR (Project #7968-05) and any side roads

▲ Sucker Lake FSR and any side roads northerly from the 1 km point

★ Wilcox-Westman Creek Forest Service Road and any side road from its point of commencement to its end.

◆ 100 Mile House No Shooting Area - see Map E1.

◆ Rose Lake No Shooting Area - see Map E2.

◆ Williams Lake No Shooting Area - see Map E3.

◆ Gibraltar Mines No Shooting Area - see Map E4.

◆ Reidemann Wildlife Sanctuary (Alkali Lake) - no hunting, trapping or discharge of firearms. (See Map E5).

◆ Williams Lake River No Shooting Area - see Map E3.

◆ Big Lake School - the discharge of firearms is prohibited in Lot 8125, Cariboo District in which Big Lake School is located.

★ Knife Creek Vehicle Restricted Area - See Map E6.

MU 5-3

★ Gaspard-West Churn Forest Service (3200) Road - restricted south of the junction of this road and Stobart Creek (bridge).

★ Gaspard-Churn Creek Forest Service (2800) Road (including any side roads) - restricted south of Kilometre 35 of this Road.

▲ North Churn Creek Protected Area - motor vehicles prohibited except on designated roads. Access for commercial purposes other than hunting is exempt. Snowmobiles allowed Dec 1 to May 1 - see Map E8.

▲ South Churn Creek Protected Area. Motor vehicles prohibited except on designated roads see map E9.

* Gaspard-Churn Creek ATV Restricted Area, except for commercial activities other than hunting; and snowmobiles allowed Dec 1 to May 1 - see Map E10.

▲ Red Mountain & French Mountain - motor vehicles prohibited above the 1920 metre elevation.

MU 5-4

Industrial road closure on the Groundhog FSR from Dec 1 to May 15.

▲ Groundhog FSR and any side roads, southerly from the 15.5 km point

▲ the 45000-Vic Lake FSR southerly from the 6 km point

▲ Rocky Lake-5800 FSR and any side roads, westerly from the intersection of Rocky Lake-5800 FSR and Groundhog Creek

★ Red Mountain Mining Road - entire road, Sept 1 to Oct 31 only.

★ Battlement Ridge Mining Road - entire road, Sept 1 to Oct 31 only.

* Taseko-Chilko ATV and Snowmobile Restricted Area for the purposes of hunting, to transport anyone to or from wildlife or to transport wildlife - see Map E11.

MU 5-5

▼ Tatlayoko Road - 400 m (1/4 mile) either side of the mid-line south from Eagle Lake Road to its end.

▼ Horn-Bluff Lakes Road - 400 m (1/4 mile) restriction; see Map E16.

★ Valteau Creek Motor Vehicle Restricted Area - see Map E15.

★ Potato Mountain Vehicle Restricted Area - this restriction applies to the operation of all motor vehicles for any purpose; snowmobiles are permitted Dec 1 - Mar 31, except in Ts'il'pos Park, see Map E14.

MU 5-7

◆ Nekite River Spawning Channel - Hunting and the discharge of firearms is prohibited within 100 m of the Department of Fisheries and Oceans spawning channel.

MU 5-8

★ Nusatsum-Noeick Forest Service Road and any side roads - southerly and westerly from Kilometre 15 to South Bentinck Arm.

◆ Snootli Creek Park - The discharge of firearms is prohibited.

▼ Hwy 20 - Between Bella Coola and the westerly boundary of Tweedsmuir Park.

MU 5-9

◆ Ocean Falls No Shooting Area - see Map E23.

Resource Management Region 5

MU 5-12

- ★ Clusko-Thunder Mountain Forest Service Road and any side roads - restriction is northwesterly from the junction of this road and the Clusko River.
- ★ Michelle-Baezaeko Forest Service Road and any side roads - westerly from Kilometre 66 of this road (66 km past the junction with the Nazko Road).
- ★ "P" (or Punky) Road (Riverside Forest Products) and any side roads - restricted north from Kilometre 43 of this road (this road runs north of Hwy 20 from Chilanko Forks).
- ★ Chantslar Road - westerly from Kilometre 32 of this road.
- ★ Jorgensen Road northerly from the junction of Jorgensen Road and Punzi Creek.
- ★ Beeftail Main Road.
- ▲ Corkscrew Road - except for industrial forestry purposes.
- MU 5-12 (entire management unit) Unlicensed Motor Vehicle Restricted Area - restricted for hunting purposes, transporting a firearm for the purpose of hunting is prohibited Sept 1 to Dec 5.

MU 5-13

- ★ Clusko-Izazati Forest Service Road - from its intersection with the southern boundary of DL 3431 (sign posted at start of Restricted Area).
- ★ Michelle-Baezaeko Forest Service Road and any side roads - see description under MU 5-12.
- ★ Clusko-Aneko Forest Service Road and any side roads - restricted (north) from Kilometre 71 of this road.
- MU 5-13 (entire management unit) Unlicensed Motor Vehicle Restricted Area - restricted for hunting purposes, transporting a firearm for the purpose of hunting is prohibited Sept 1 to Dec 5.
- ▼ West Fraser Road - 400 m (1/4 mile) restriction, south from the City of Quesnel limits to the intersection of this road and Grouse Road (located just north west of Rudy Johnson Bridge), See Map E27.

- ◆ Stum Lake - Between March 1 and Aug 31, hunting, trapping and the discharge of firearms is prohibited within the Stum (Pelican) Lake Provincial Park. The area includes all of Stum Lake below the high water mark and all of the islands.

- ▼ Tibbles Road Single projectiles prohibited; see Map E22.

MU 5-14

- ★ Junction Sheep Range Provincial Park Motor Vehicle Restricted Area - this restriction applies to the operation of all motor vehicles for any purpose; see Map E24.
- ★ Doc English Vehicle Restricted Area - access is restricted to designated roads; portions of this area are private land and for safety reasons, hunters are requested not to hunt in these areas; see Map E25.
- ▼ West Fraser Road - 400 m (1/4 mile) restriction; see description under MU 5-13. See Map E27.

MU 5-15

- ★ Ghost Lake Motor Vehicle Restricted Area - see Map E30.
- ★ Eureka Peak Motor Vehicle Restricted Area - this restriction applies to the operation of all motor vehicles for any purpose; see Map E26.
- ★ Spanish No-Name Lake Forest Service Road - northerly and easterly from the No-Name Lake Forest Service Recreational Site.
- ★ Crooked Lake Forest Service Road and any side roads from its point of commencement to its termination.
- ◆ Wells No Shooting Area - see Map E29.

Parks and Recreation Areas

Hunters should note that big game seasons in most parks are under Limited Entry Hunting Restrictions. Consult the current Limited Entry Hunting Synopsis for map details.

In keeping with Section 29 of the Park and Recreation Area Regulations, the following Parks and Recreation Areas are only open to the discharge of firearms, bows and cross-bows from September 1 to June 30 during a lawful game hunting season:

- Big Creek Provincial Park(MU 5-3, 5-4)
- Cariboo Mountains Provincial Park(MU 5-15.)
- Cariboo River Provincial Park(MU 5-15.)
- Churn Creek Protected Area ..(MU 5-3)
- Fiordland Recreation Area(MU 5-9)
- Flat Lake Provincial Park(MU 5-2)
- Hakai Recreation Area(MU 5-8)
- Homathko River-Tatlayoko Protected Area(MU 5-5, 2-15)
- Itcha Ilgachuz Provincial Park(MU 5-12)
- Junction Sheep Range Provincial Park(MU 5-14)
- Kluskool Lake Provincial Park(MU 5-13)
- Moose Valley Provincial Park(MU 5-2)
- Nazko Lake Provincial Park(MU 5-13)
- Nunsti Provincial Park(MU 5-4)
- Schoolhouse Lake Provincial Park

-(MU 5-2)
- Ts'il'pos Provincial Park ... (MU 5-4, 5-5)
- Tweedsmuir Provincial Park And Recreation Area(MU 5-10, 5-11, 6-1, 6-2)
- See Maps E20, E21.
- White Pelican Provincial Park(MU 5-13, 5-14)

Parks and recreation areas not listed above are closed to hunting and closed to the discharge of firearms.

The use of horses, motor vehicles, motorcycles, snowmobiles, other self-propelled vehicles or cycles is generally prohibited in parks and recreation areas except where specifically authorized.

5

Species	Management Units	Class	Season Dates	Bag Limit
MULE DEER (Black-Tailed)	★5-4, 5-5, 5-6, 5-15	*4 Point Bucks	Sept 1 - Sept 9	1
	★5-1 to 5-15	Bucks	Sept 10 - Oct 31	1
	★5-1 to 5-15	*4 Point Bucks	Nov 1 - Nov 30	1
Archery Only Seasons	5-1 to 5-3, 5-7 to 5-9, 5-12 to 5-14	Bucks	Sept 1 - Sept 9	1
	5-1, 5-2	Bucks	Dec 1 - Dec 10	1
	5-8, ▲5-11	Bucks	Dec 1 - Dec 24	1

*See definition on page 76. The antlers must accompany the species licence.

★A total of 2 deer may be taken regionally, however no more than one buck may be taken in each season. Please take note of the regional bag limit for deer on page 43.

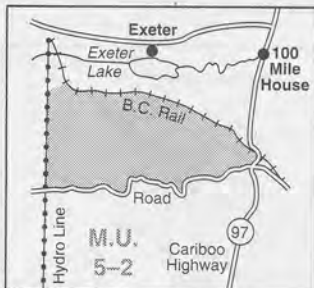
▲A portion of 5-11 only. See Map E20.

MOOSE	★5-2 to 5-6, 5-10, 5-12 to 5-15	Bulls	Oct 15 - Oct 31	1
--------------	---------------------------------	-------	-----------------	---

★Open season only in a portion of MU 5-2. See Map E7 for the portion of MU 5-2 closed to Open Season, Bull Moose Hunting.

Successful moose hunters must report their kill by submitting one of the incisor teeth (including crown and root) to an official of BC Environment, or by mailing the tooth in a Harvest Data Card "Tooth Return" envelope, which may be obtained from any license issuer, Government Agent or BC Environment office. See Map E17.

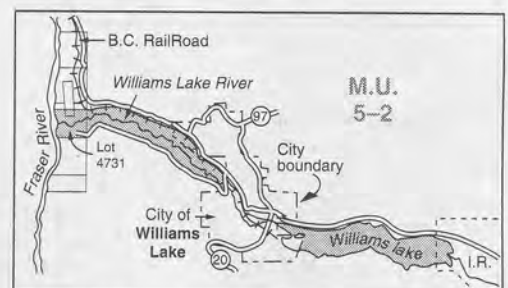
Species	Management Units	Class	Season Dates	Bag Limit
BIGHORN MOUNTAIN SHEEP ★see map E12	5-2, 5-3, 5-4★	Full Curl Bighorn Rams	Sept 10 - Oct 20	1
MOUNTAIN GOAT Mountain goat populations are sensitive to harvest. Hunters are requested to select male mountain goat. See Maps E14, E18, E28, E31.	5-5 to 5-9, 5-11, 5-15		Sept 1 - Oct 31	1
CARIBOU *See diagram on page 75. The antlers must accompany the species licence.	5-12	*Mature Bulls	Sept 1 - Oct 15	1
BLACK BEAR	5-1 to 5-10, 5-12 to 5-15 5-11		Sept 1 - Nov 30, Apr 1/99- June 30/99 Sept 10 - Nov 30, Apr 1/99 - May 31/99	2 2
WOLF	5-1 to 5-9, 5-12 to 5-15 5-10, 5-11		Sept 1 - May 31/99 Sept 1 - Mar 31/99	3 3
COYOTE	5-1 to 5-15		Sept 1 - Mar 31/99	NBL
LYNX	5-1 to 5-9, 5-12 to 5-15		Dec 1 - Dec 31	1
COUGAR Hunters are requested not to shoot lactating cougar, cougar in the company of lactating cougar, or cougar kittens.	5-1 to 5-9, 5-12 to 5-15		Nov 15 - April 30/99	2
BOBCAT	5-1 to 5-9, 5-12 to 5-15		Dec 1 - Dec 31	1
SNOWSHOE HARE	5-1 to 5-9, 5-12 to 5-15		Aug 1 - Apr 30/99	10(daily)
COLUMBIAN GROUND SQUIRREL The open season for Columbian Ground Squirrel is restricted to private land only. Hunters must obtain permission from landowners before hunting on private land.	5-1 to 5-9, 5-12 to 5-15		No Closed Season	NBL
GROUSE, BLUE, SPRUCE (FRANKLIN) AND RUFFED The daily aggregate bag limit for blue, spruce (Franklin) and ruffed grouse is 10, 5 for sharp-tailed grouse and 5 for ptarmigan.	5-1 to 5-15		Sept 10 - Nov 30	10(30)
SHARP-TAILED GROUSE	5-2 to 5-6, 5-12 to 5-14		Sept 10 - Nov 30	5(10)
PTARMIGAN	5-3 to 5-6, 5-10 to 5-12, 5-15		Sept 1 - Nov 1	5(15)
CHUKAR PARTRIDGE	5-3		Sept 10 - Nov 20	5(15)
RAVEN Hunting of raven is limited to private land only.	5-1 to 5-9, 5-12 to 5-15		Mar 1/99 - May 31/99	5
COOTS, COMMON SNIPE	5-1 to 5-15		Sept 15 - Dec 25	10(20)
DUCKS Restricted daily bag limits of 4 Pintails, 1 Canvasback and 2 Goldeneye are in effect - see page 6.	5-1 to 5-15		Sept 15 - Dec 25	8(16)
SNOW GEESE, ROSS' GEESE, WHITE-FRONTED GEESE, CANADA GEESE The aggregate daily bag limit for all geese is 5 - see page 6.	5-1 to 5-15		Sept 15 - Dec 25	5(10)



Map E1 100 Mile House No Shooting Area (situate in MU 5-2).

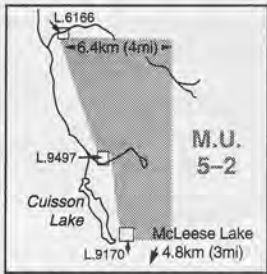


Map E2 Rose Lake No Shooting Area (situate in MU 5-2).



Map E3 Williams Lake and Williams Lake River No Shooting Area (situate in MU 5-2).

Resource Management Region 5



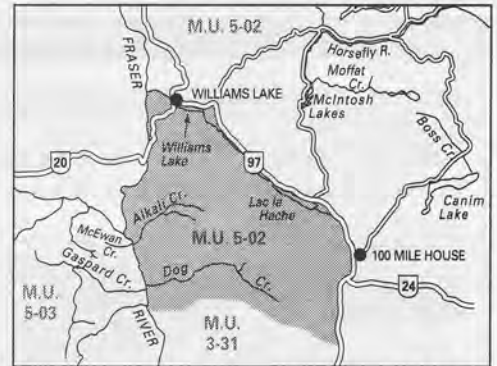
Map E4 Gibraltar Mines No Shooting Area (situate in MU 5-2).



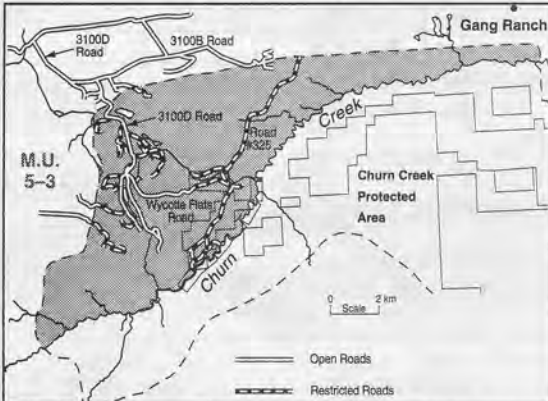
Map E5 Reidemann Wildlife Sanctuary (situate in MU 5-2). No hunting, trapping or discharge of firearms.



Map E6 Knife Creek Motor Vehicle Restricted Area closed year round (situate in MU 5-2). Road shown in dashed line is open.



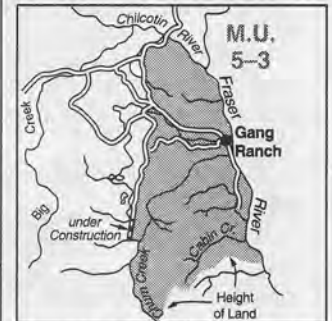
Map E7 Cariboo Moose Closed Area (situate in MU 5-2)



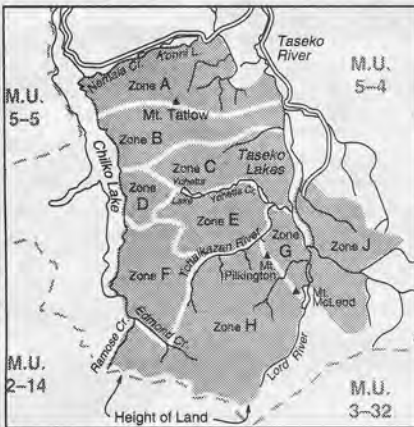
Map E8 North Churn Creek Protected Area (situate in MU 5-3). Motor vehicles prohibited except on designated roads. Access for commercial purposes other than hunting is exempt. Snowmobiles allowed Dec. 1 to May 1.



Map E9 South Churn Creek Protected Area (situate in MU 5-3). Motor vehicles prohibited except on designated roads



Map E10 Gaspard - Churn Creek ATV Restricted Area (situate in MU 5-3).



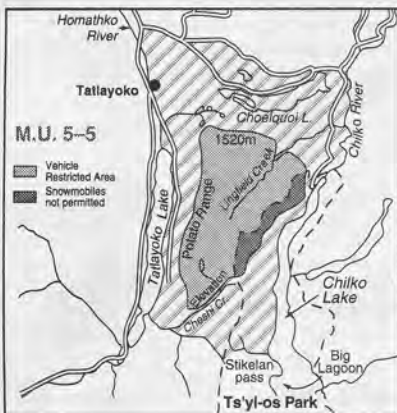
Map E11 Yohetta Mountain Goat Limited Entry Hunting Areas for Mountain Goat MU 5-4, zones A, B, C, D, E, F, G, H, J. The operation of all terrain vehicles for the purpose of hunting, to transport equipment or wildlife, or to transport hunters to or from the location of wildlife is prohibited in the Yohetta LEH area.



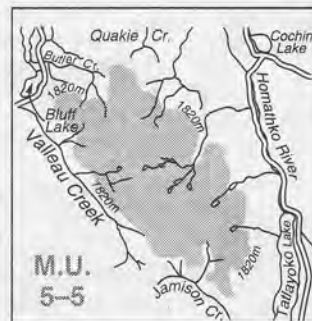
Map E12 Nemaia Creek special Bighorn sheep hunting area (situate in MU 5-4).



Map E13 Genesee Grizzly Bear closed Area (situate in MU 5-4).



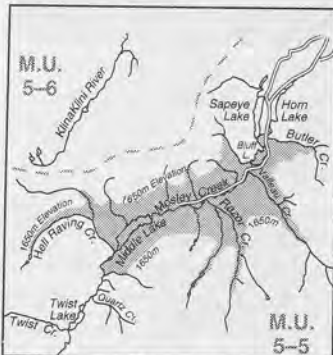
Map E14 Potato Mountain Goat Closed Area and Access Management Area (situate in MU 5-5). Vehicle restriction includes all areas above 1520 m elevation in this area, year round. Snowmobiles permitted Dec 1 - Mar 3 except in Ts'yl-os Park.



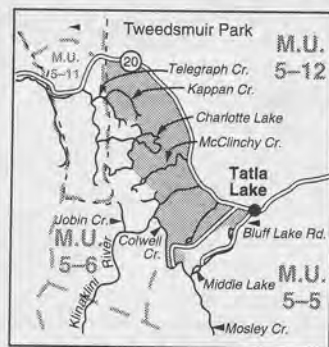
Map E15 Valleau Creek Vehicle Restricted Area (situate in MU 5-5).



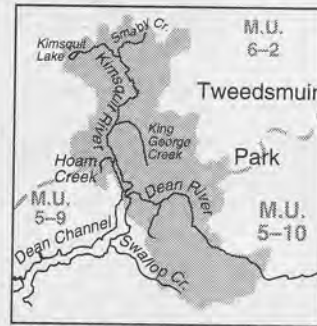
Map E16 Horn-Bluff Lakes 1/4 Mile Road Restriction (situate in MU 5-5). The discharge of single projectiles is prohibited.



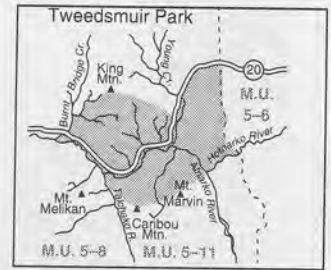
Map E17 Bluff-Middle Lake Moose Closed Area (situate in MU 5-5).



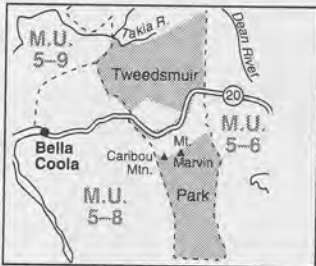
Map E18 Perkins Peak - Kappan Mtn Mountain Goat Closed Area (situate in MUs 5-5, 5-6).



Map E19 Dean-Kimsquit Grizzly Bear Closed Area (situate in MU 5-9).



Map E20 Tweedsmuir Park Bow Only Area. The bow and arrow only season for mule (black tailed) deer bucks is Dec 1 - Dec 24 (situate in MU 5-11). See Map E18 for Tweedsmuir Park No Hunting Areas.



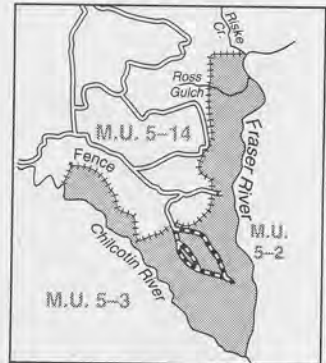
Map E21 Tweedsmuir Park No Hunting Areas (situate in MUs 5-10, 5-11, 6-1, 6-2). See Map F1 on Page 53 for more details



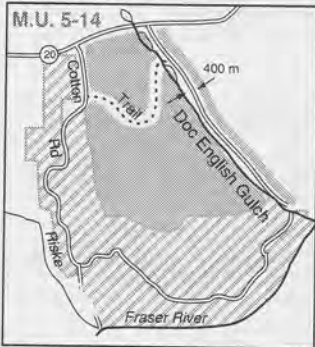
Map E22 Tibbles Road Single Projectiles Prohibited Area (situate in MU 5-13).



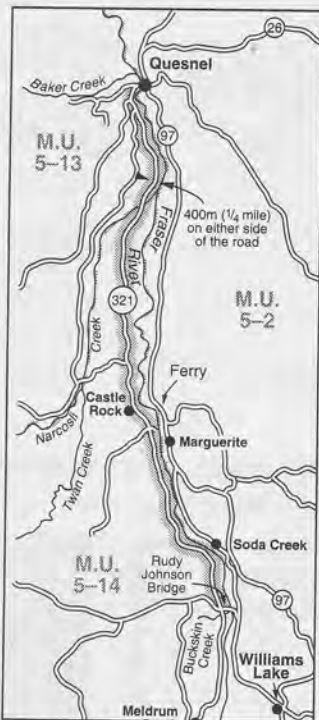
Map E23 Ocean Falls No Shooting Area (situate in MU 5-9).



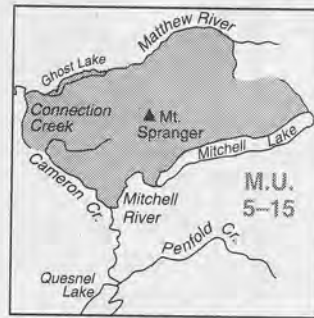
Map E24 Junction Vehicle Restricted Area (situate in MU 5-14). Closed year-round to the operation of all motor vehicles. Road shown in dashed line open April 1 to Nov 30.



Map E25 Doc English Gulch Motor Vehicle Restricted Area (situate in MU 5-14). Roads highlighted in white are open. Portions of hatched area are private land & for safety reasons, hunters are requested not to hunt in these areas.



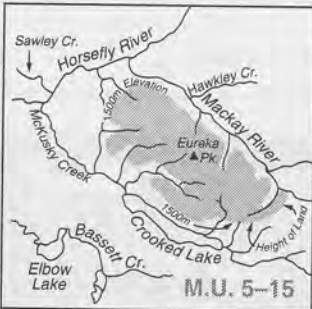
Map E27 West Fraser Road Restricted Area (situate in MUs 5-13, 5-14). The discharge of single projectiles is prohibited.



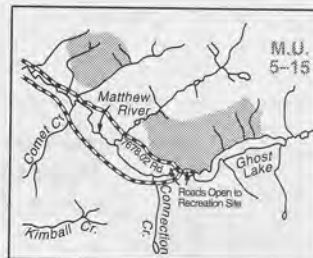
Map E28 Mt. Spranger Mountain Goat Closed Area (situate in MU 5-15).



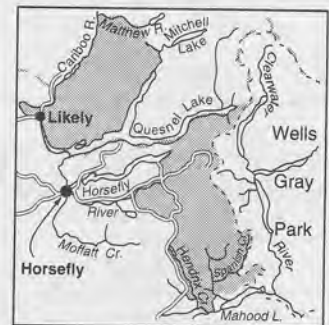
Map E29 Wells No Shooting Area (situate in MU 5-15).



Map E26 Eureka Peak Vehicle Restricted Area (situate in MU 5-15). Closed year-round to the operation of all vehicles.

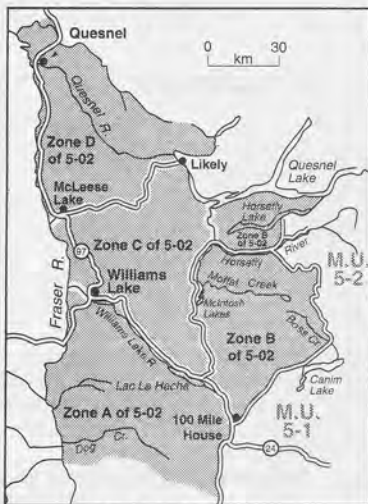


Map E30 Ghost Lake Vehicle Restricted Areas (situate in MU 5-15). Dashed line road is open.



Map E31 Goose Range and Eureka-Deception Mountain Goat Closed Areas (situate in MU 5-15).

5



Map E32 Cariboo Antlerless or Bull Moose and Antlerless Mule Deer Limited Entry Hunting Area (situate in MU 5-2).

BEARS IN BRITISH COLUMBIA

British Columbia is bear country. No matter where you live or spend your leisure time in this province - even in urban areas - you will be near bears or bear habitat.

The Ministry of Environment, Lands and Parks receives thousands of bear complaints yearly. Every year, some 200 to 400 black bears and 10 to 30 grizzly bears are killed because they were perceived to be dangerous to human life or property.

Over the years, people have tended to settle into lush valley bottoms and along creeks - places where bears have lived for thousands of years. We can't expect bears to change; instead, we must modify our behaviour to allow bears and people the freedom to live near each other safely.

Bears need large quantities of food to survive and produce young. Odours from carelessly stored food and garbage can lure bears long distances. Once a bear has tasted human food or garbage, it will

remember the source and return again and again - bears have been known to return hundreds of kilometres to a human food source after having been relocated.

Young bears, especially young males, are not tolerated by adult bears. They may search for new habitats and wander near our communities. Females with cubs may also be forced to feed near human settlements because adult male bears may kill cubs.

Berries, salmon, and succulent vegetation are important bear foods. Climatic factors such as drought or frost may result in a food shortage, and bears will travel hundreds of kilometres in search of food. Although they generally avoid us, a hungry bear will have less fear of humans.

- Do not leave garbage, game in the back of pickup trucks, even under canopies. Canopies are not bear-resistant containers.
- Store game, food and cook well away from your camp.

JENNINGS
OUTDOOR SPORTS
INDUSTRIES INC. (KAMLOOPS B.C.)

HOME OF THE JENNINGS MUZZLE BRAKE.

PROFESSIONAL REPAIRS, MODIFICATIONS AND REFINISHING OF FIREARMS.

HARD BLACK "TEFLON" COATING (MATTE)

ELECTROLESS NICKEL PLATING (MATTE)

SALES - NEW & USED RIFLES & SHOTGUNS

HAND LOADING TOOLS & SUPPLIES

RIFLES SCOPE'S & BINOCULARS.

AMMUNITION & ACCESSORIES.

1338 BATTLE ST. KAMLOOPS, B.C. V2C 2N8
PH: (250) 374-7374
FAX: (250) 314-3671

AVNORTH AIR

Nimpo Lake, British Columbia
(250) 742-3285

- Transportation to your destination lodge.
- Hunting & Fly-out fishing trips.
- Remote cabin fly-out packages.
- Adventure packages & canoe trips designed just for you.
- Accommodations on Nimpo. RV sites, cabins & motel rooms.

Call to make your reservation now!

CHILCOTIN GUNS

- One of the largest suppliers of guns in BC
- Full selection of rods, reels, boats, bait and tackle
- Reloading supplies, scopes, binoculars
- Hunting and Fishing licences • Archery

1542 S. Broadway
Williams Lake, B.C.
V2G 2X3
392-6800 or 392-4659

Northwood Lodge & Resort

- Licensed restaurant
- Boat & motor rental & marina
- FULL FACILITIES for the Hunters & Fishermen**
- Very Modern or Rustic Cabins
- RV Sites • Campsites

Hosts: Wally & Jackie
45 ACRES LOCATED EAST OF LAC LA HACHE ON TIMOTHY LAKE

396-7311

Tweedsmuir Air Services Ltd.

FLY OUT HUNTS
1-800-668-4335

Duncan Stewart • Box 19, Nimpo Lake, B.C. V0L 1R0

Bag Limits

Deer: The bag limit for mule (black-tailed) deer is 1, except in MUs 6-12 and 6-13 where the season bag limit is 10. The bag limit for white-tailed deer is 1.

Limited Entry Hunting (LEH)

The seasons shown in the attached tables are for general open seasons only. If you are hunting under an LEH authorization, the species, class of animal (age/sex) or time period during which you are authorized to hunt may be different than those shown in this publication.

Compulsory Inspection & Reporting

In addition to those species requiring Compulsory Inspection or Compulsory Reporting provincially, all moose taken in Region 6 must be Compulsory Reported within 30 days of the date of kill. See page 6 for requirements.

Vehicle Restrictions

The use of snowmobiles to hunt wildlife is prohibited in MUs 6-4, 6-5, 6-6, 6-8, 6-9, 6-15 and 6-30.

The use of snowmobiles for the purpose of transporting wildlife or to transport a hunter to or from the location of wildlife is prohibited in MUs 6-4, 6-5, 6-6, 6-8, 6-9, 6-15 and 6-30, from April 1 to Dec 15.

The use of All-terrain Vehicles (including motorcycles and snowmobiles) for the purpose of hunting, to transport hunters, wildlife, firearms or equipment which are intended for, or in support of hunting, is prohibited beyond 400 metres on either side of the Todagin Mtn. mining access road, between Coyote Creek and the end of the Todagin Mtn. mining access road in MU 6-20. See Map F29.

The use of all motor vehicles is prohibited beyond 400 metres on either side of the following roads between Aug 1 and Nov 15:

- Hot Lakes Road (MU 6-24) between the junction of Hot Lakes Road and Highway 37 and the north end of Gallic Lake.

- Cassiar Townsite/Quartzrock Creek access roads (MU 6-24) commencing at the junction of Highway 37 and the Cassiar Townsite access road, then west to Cassiar Townsite, then north along Quartzrock

Creek access road to the headwaters of Quartzrock Cr.

- Goldpan Road (MU 6-23) from the Dease Lake Townsite to its junction with the Little Eagle R.

- Jade/Boulder Road (MUs 6-19 and 7-52) from the junction of Jade/Boulder Road and Highway 37 east to Boulder City Lake, Letain Lake, Wolverine Lake and Elephant Lake, then south along Kutcho Creek to Provencher Lake and back along the road to its junction with Jade/Boulder Road again.

- Middle Range Road (MU 6-19) from its junction with Jade/Boulder Road to its end.

Notice to Hunters

- No Shooting Areas: Hunters should note the Highway No Shooting Areas as outlined on pages 77-78.

- Hunters should be aware that the discharge of a firearm is prohibited within 400 metres of either side of the road allowance of the Topley Landing Road (Hwy 118) between Topley and Granisle (MU 6-8).

- Hunting, trapping and the discharge of firearms is prohibited within Gwaii Haanas National Park Reserve (MU 6-12).

- The hunting of all wildlife is prohibited within 2 km of either side of the Muddy Lake/Golden Bear Access Road (MUs 6-22, 6-26).

- White (Kermode) and blue (Glacier) colour phases of the black bear are closed to hunting throughout the Skeena Region. Note that these animals are rarely pure in colour, and are usually somewhat dirty. Hunters should pass up any very light-coloured black bear.

- Lucy Island (in the vicinity of Langara Island, Queen Charlotte Islands) is a Wildlife Sanctuary and hunting, trapping and the discharge of firearms are prohibited (MU 6-13).

- Please avoid shooting collared wildlife. See p. 77.

- Hunters who harvest a mountain sheep on Todagin Mountain are requested to submit a small sample of the liver to a BC Environment office in the Skeena region. Place sample in a plastic bag, keep cool or frozen, and submit to a BCE office.

Parks and Recreation Areas

Hunters should note that big game seasons in most parks are under Limited Entry Hunting restrictions. Consult the current Limited Entry Hunting Synopsis for map details. In keeping with Section 29 of the Park and Recreation Area Regulations, the following Parks and Recreation Areas are open to the discharge of firearms, bows and crossbows only during a

lawful game hunting season:

Atlin Prov. Park and Recreation Area
.....(MUs 6-25, 6-26, 6-27)

See Maps F32, F33 and F34.

Babine Mountains Recreation Area
.....(MU 6-8) See Map F13.

Boya Lake Prov. Park(MU 6-23)
No person shall hunt or discharge firearms from April 1 to Sept 30.

Bulkley Junction Provincial Park (MU 6-30)

Gitnadoix River Recreation Area
.....(MU 6-10) See Maps F10 and F13.

Kitlope Heritage Conservancy Protected Area(MU 6-3) See Map F2

Kitwanga Mountain Provincial Park
.....(MU 6-15)

Mount Edziza Prov. Park and Rec. Area
.....(MU 6-21) See Map F30.

Naikoon Prov. Park(MU 6-13)
No person shall hunt or discharge firearms from April 1 to Sept 14. See Map F17.

Nisga'a Memorial Lava Bed Prov. Park
.....(MU 6-15)

Spatsizi Plateau Wilderness Prov. Park (MU 6-20). (Avoid shooting collared wildlife.)

See Maps F25, F26, F27 and F28.

Stikine River Recreation Area
.....(MUs 6-19, 6-20, 6-21, 6-22).

See Maps F25, F26, F27, F28 and F30.

Swan Lake Kispiox River Prov. Park
.....(MU 6-30)

Tweedsmuir Park and Recreation Area
.....(MUs 5-10, 5-11, 6-1, 6-2, 6-4).

See Map F1.
Tatshenshini-Alsek Prov. Park
.....(MU 6-29)

Parks and recreation areas not listed above are closed to hunting and closed to the discharge of firearms. All individuals hunting in a provincial park or recreation area should be aware that the Park Act and Park & Recreation Area regulations apply.

Hunting of wildlife is prohibited in the valley below 1,000 meters A.S.L. (above sea level) within Khutzeymateen Provincial Park (MU 6-14) See Map F21.

The use of horses, motor vehicles, motorcycles, snowmobiles, other self-propelled vehicles or cycles is generally prohibited in parks and recreation areas except where specifically authorized.

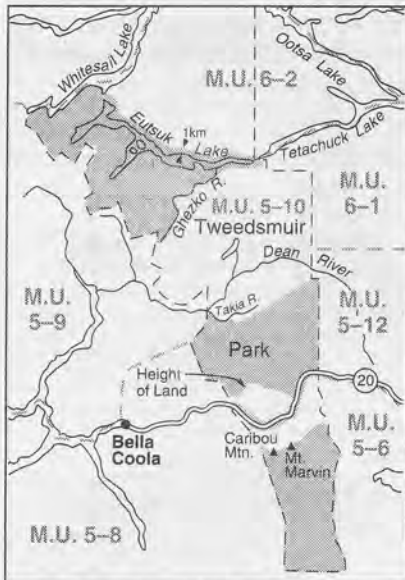
Species	Management Units	Class	Season Dates	Bag Limit
MULE DEER (Black-Tailed)	6-1 to 6-11, 6-14, 6-15, 6-30	Bucks	Sept 10 - Oct 31	1
	6-1 to 6-11, 6-14, 6-15, 6-30	★4 Point Bucks	Nov 1 - Nov 20	1
	6-12, 6-13	Bucks	June 1 - Feb 28/99	◆10(10)
	6-12, 6-13	Antlerless	Oct 4 - Feb 28/99	
Archery Only Seasons	6-1 to 6-11, 6-14, 6-15, 6-30	Bucks	Sept 1 - Sept 9	1
	6-1 to 6-11, 6-14, 6-15, 6-30	★4 Point Bucks	Nov 21 - Nov 30	1

★See definition on page 76. The antlers must accompany the species licence.

◆The possession limit for deer in MUs 6-12 and 6-13 is 3 (See Queen Charlotte Island Mule deer licence information on page 5). See Notice to Hunters.

Species	Management Units	Class	Season Dates	Bag Limit
WHITE-TAILED DEER	6-1 to 6-11, 6-14, 6-15, 6-30	Bucks	Sept 10 - Nov 20	1
Archery Only Season	6-1 to 6-11, 6-14, 6-15, 6-30	Bucks	Sept 1 - Sept 9	1
	6-1 to 6-11, 6-14, 6-15, 6-30	Bucks	Nov 21 - Nov 30	
MOOSE	▼6-4	★Bulls	Sept 10 - Sept 23	1
	6-1, 6-2, 6-4 to 6-10, 6-15, 6-30	★Bulls	Oct 20 - Oct 26	1
	6-3, 6-11, 6-14, 6-16	★Bulls	Sept 10 - Nov 15	1
	6-17, 6-18 to 6-29	★Bulls	Aug 15 - Nov 15	1
Archery Only Season	6-1 to 6-11, 6-14, 6-15, 6-30	★Bulls	Sept 1 - Sept 9	1
	6-1 to 6-11, 6-14, 6-15, 6-30	★Bulls	Nov 16 - Nov 20	1
<i>Hunters Note: Parts of Several MUs have special regulations or are open by LEH authorization only. See Maps F1, F10 and F25</i>				
▼The special Tahtsa bull moose season from Sept 10 to Sept 23 is only over a portion of MU 6-4. See map F3.				
★Successful moose hunters must report their kill by submitting one of the incisor teeth (including crown and root) to an official of BC Environment, or by mailing the tooth in a Harvest Data Card "Tooth Return" envelope, which may be obtained from any licence issuer, Government Agent or BC Environment office.				
ELK	6-13	Bulls	Sept 15 - Nov 15	1
THINHORN MOUNTAIN	6-17, 6-18 to 6-26, ★6-27	Full Curl Thinhorn Rams	Aug 1 - Oct 15	1
SHEEP	See Maps F25, F30, F32, F34. ★A portion of 6-27 only. See Map F34.			
MOUNTAIN GOAT	6-3, 6-7, 6-11, 6-17 to 6-30		Aug 1 - Oct 15	1
	6-14 to 6-16		Aug 1 - Nov 15	1
See special area maps F13 and F29. Special Bow and Arrow Only Season. See Map F4.				
Parts of several MUs have special regulations or are open by LEH authorization only. See Maps F13, F23, F26, F27, F29, F30, F32, F33, F35.				
CARIBOU	6-17 to 6-20, 6-22 to 6-27	★5 point Bulls	Aug 15 - Oct 10	1
★See definition on page 75. The antlers must accompany the species licence.				
See special area maps. Parts of MUs 6-19, 6-20, 6-25 and 6-26 are open by LEH authorization only. See Maps F25, F31.				
BLACK BEAR	6-1 to 6-30		Sept 1 - Nov 15	2
	6-1 to 6-30		Apr 1/99 - June 30/99	2
WOLF	6-1 to 6-30		★Aug 1 - June 15/99	3
★In that portion of MUs 6-1 and 6-2 being Tweedsmuir Park, the open season for wolf is Sept 1 - Mar 31/99				
COYOTE	6-1 to 6-11, 6-14 to 6-30		Sept 1 - Mar 31/99	10
WOLVERINE	6-1 to 6-11, 6-14 to 6-30		Sept 15 - Jan 15/99	1
LYNX	6-1, 6-2, 6-4, 6-9, 6-16 to 6-30		Nov 15 - Feb 15/99	1
RACCOON	6-12, 6-13		No closed season	NBL
SNOWSHOE HARE	6-1 to 6-30		Aug 1 - Apr 30/99	10 (daily)
BLUE, SPRUCE (FRANKLIN) and RUFFED GROUSE	6-1 to 6-30		Sept 10 - Nov 15	10(30)
<i>The daily aggregate bag limit for all grouse (except Sharp Tailed Grouse) is 10.</i>				
SHARP-TAILED GROUSE	6-19 to 6-29		Sept 10 - Nov 15	3(9)
PTARMIGAN	6-1 to 6-11, 6-14 to 6-30		Aug 15 - Feb 28/99	10(30)
COOTS, COMMON SNIPE	6-1, 6-2, 6-4 to 6-10, 6-15 to 6-30		Sept 1 - Nov 30	10(20)
	6-3, 6-11 to 6-14		Oct 1 - Jan 15/99	10(20)
DUCKS	6-1, 6-2, 6-4 to 6-10, 6-15 to 6-30		Sept 1 - Nov 30	8(16)
	6-3, 6-11 to 6-14		Oct 1 - Jan 15/99	8(16)
<i>Restricted daily bag limits of 4 Pintails, 1 Canvasback and 2 Goldeneye are in effect - see page 6.</i>				
SNOW GEESE, ROSS' GEESE	6-1, 6-2, 6-4 to 6-10, 6-15 to 6-30		Sept 1 - Nov 30	5(10)
	6-3, 6-11 to 6-14		Oct 1 - Jan 15/99	5(10)
<i>The aggregate daily bag limit for all geese is 5 - see page 6.</i>				
CANADA GEESE,	6-1, 6-2, 6-4 to 6-10, 6-15 to 6-30		Sept 1 - Nov 30	5(10)
WHITE-FRONTED GEESE	6-3, 6-11 to 6-14		Oct 1 - Jan 15/99	5(10)
<i>The aggregate daily bag limit for all geese is 5 - see page 6.</i>				

Resource Management Region 6

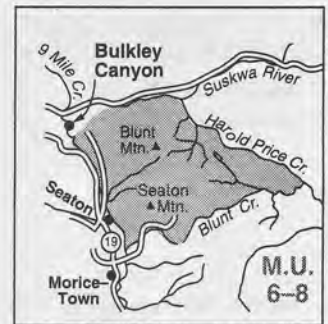


Map F1 Tweedsmuir Park No Hunting Areas (situate in MUs 5-10, 5-11, 6-1, 6-2). The general open hunting season for bull moose in MU 6-2 in Tweedsmuir Park is Oct 20 to Nov 15.

Map F2 Kitlope Grizzly Bear Closure. The hunting of grizzly bear is prohibited in the area shown (situate in MU 6-3).



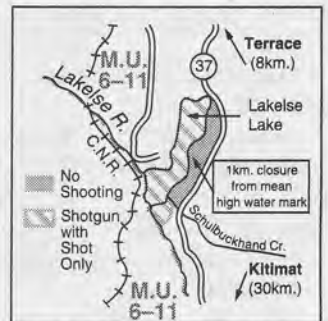
Map F3 Tahtsa special bull moose hunting area (situate in MU 6-4), special season is Sept 10 - Sept 23.



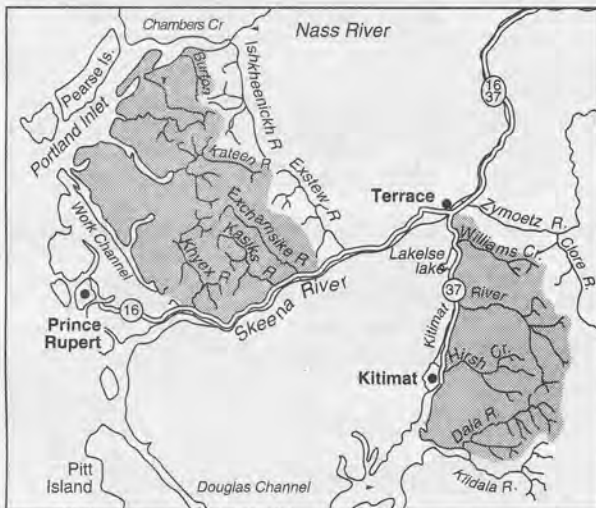
Map F4 Blunt Mountain Special Area (situate in MU 6-8). The open season for bow hunting of mountain goat is Aug 15 to Oct 19.



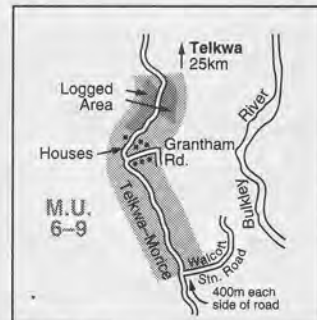
Map F5 Babine River No Shooting Area and Grizzly Bear Closed Area (Sept 1 - Nov 15 only) 1 km on either side of river (situate in MU 6-8).



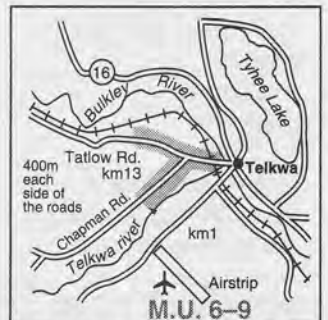
Map F6 Lakelse Lake No Shooting Area and Shotguns Only Area (situate in MU 6-9).



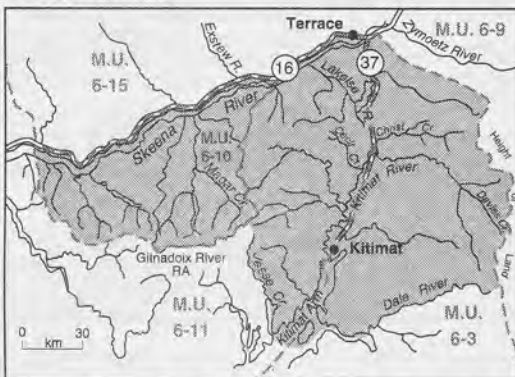
Map F7 Transition and Coastal Grizzly Bear Closed Areas (situate in MUs 6-3, 6-14, 6-15).



Map F8 Grantham Road Subdivision No Shooting Area (situate in MU 6-9).



Map F9 Tatlow Road No Shooting Area 0.4 km either side of road (situate in MU 6-9).

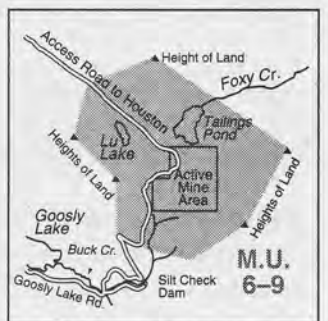


Map F10 Smithers Bull Moose Limited Entry Hunting Area (situate in portions of 6-3, 6-10 and 6-11).

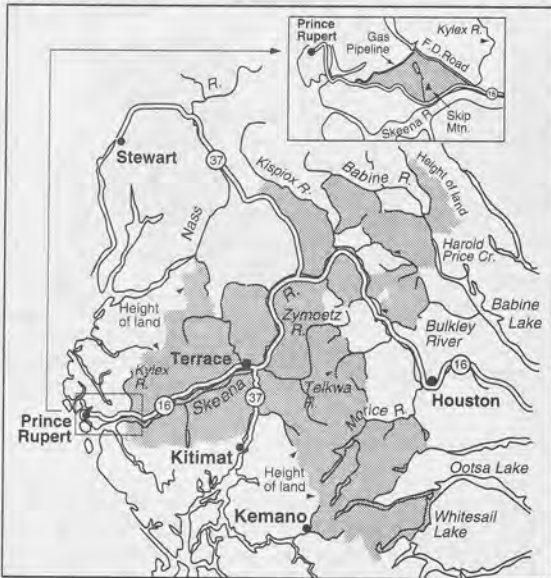
The general open hunting season for bull moose in this area is from Oct 20 to Oct 26 only. For the general open season on bull moose in the unshaded portions of these MU's see moose schedule on page 51.



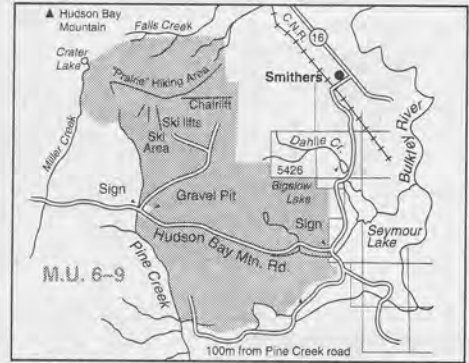
Map F11 Lake Kathlyn No Shooting Area (situate in MU 6-9).



Map F12 Equity Mine Property No Shooting Area (situate in MU 6-9).



Map F13 Skeena and Babine Mtn. Mountain Goat Limited Entry Hunting Areas (situate in MUs 6-3, 6-4, 6-8, 6-9, 6-10, 6-11, 6-14, 6-15, 6-30). Note: no open season for mountain goats on Skip Mountain (situate in MU 6-14).



Map F14 Hudson Bay Mountain and Smithers Community Forest No Shooting Area (situate in MU 6-9).

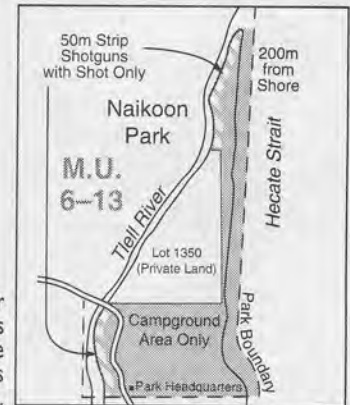


Map F16 Queen Charlotte City No Shooting Area (situate in MU 6-13)

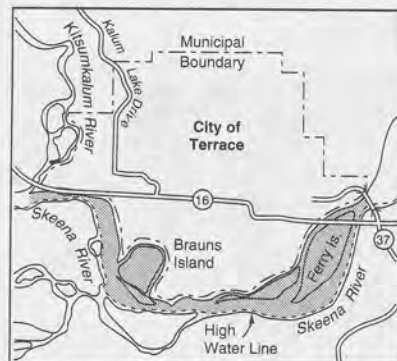


Map F15 Sandspit No Shooting Area (situate in MU 6-12).

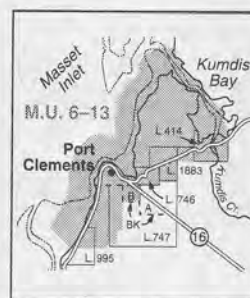
Map F17 Naikoon Park No Shooting or Hunting Area (situate in MU 6-13). Hunters should note the 50 metre strips along the banks of the Tiell River are open for Shotguns with Shot Only as indicated on map.



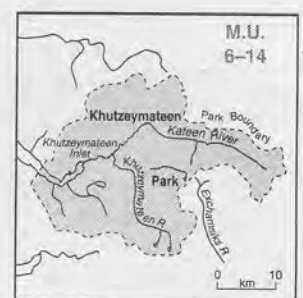
Map F18 Houston Community Forest No Shooting Area (situate in MU 6-9).



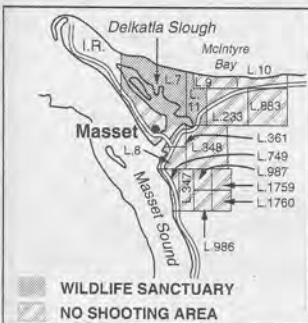
Map F19 City of Terrace No Shooting Area (situate in MUs 6-9, 6-15).



Map F20 Port Clements No Shooting Area (situate in MU 6-13).



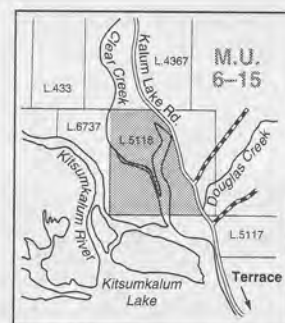
Map F21 Khutzeymateen Provincial Park No Hunting Area (situate in MU 6-14). Hunting of wildlife prohibited in the valley below 1,000 m above sea level.



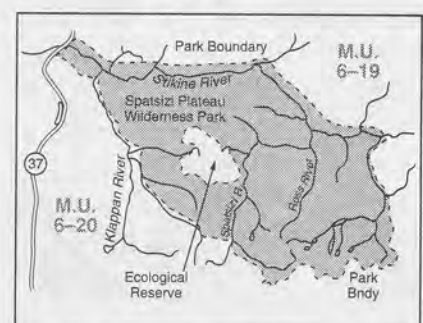
Map F22 Masset No Shooting Area (situate in MU 6-13). Delkatla Slough Wildlife Sanctuary - no hunting trapping or discharge of firearms.



Map F23 Bear Pass Mountain Goat Limited Entry Hunting Area (situate in MU 6-14).

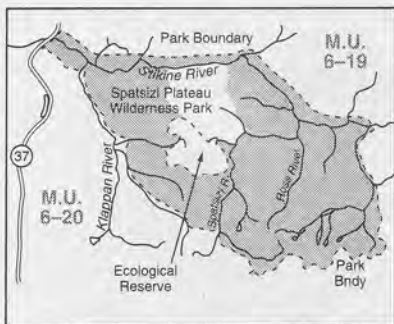


Map F24 North Kitsumkalum Lake No Shooting or Hunting Area (situate in MU 6-15).

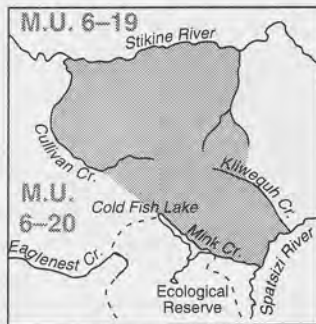


Map F25 Spatsizi Caribou, Mountain Sheep and Moose Limited Entry Hunting Areas (situate in MU 6-19, 6-20).

Resource Management Region 6



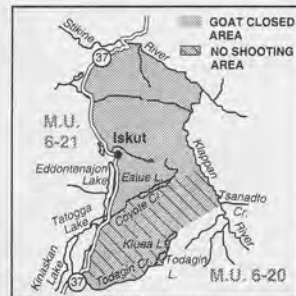
Map F26 Spatsizi Mountain Goat Limited Entry Hunting Area (situate in MU 6-19, 6-20).



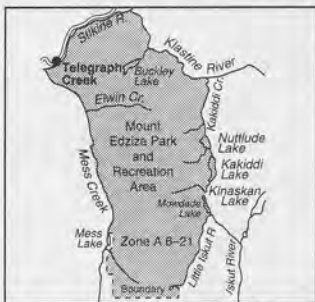
Map F27 Spatsizi Mountain Goat Closed Area (situate in MU 6-20).



Map F28 Spatsizi (Cold Fish-Gladys Lake) Ecological Reserve No Hunting Area (situate in MU 6-20). Cold Fish Lake Camp No Shooting Area: The discharge of firearms is prohibited within 1 km of Cold Fish Lake Camp.



Map F29 Todayn Mountain No Shooting Area, Mountain Goat Closed Area and ATV Prohibited Area (situate in MU 6-20). See vehicle restrictions on page 50.



Map F30 Mt. Edziza Park Mountain Sheep and Mountain Goat Limited Entry Hunting Areas (situate in MU 6-21).



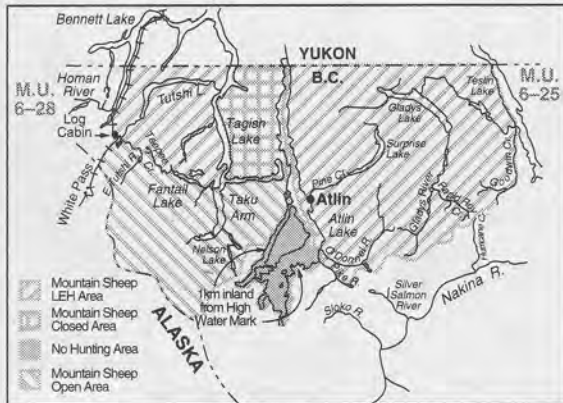
Map F31 Kawdy Caribou Limited Entry Hunting Area (situate in MU 6-25 and 6-26). Caribou hunting is by LEH only.



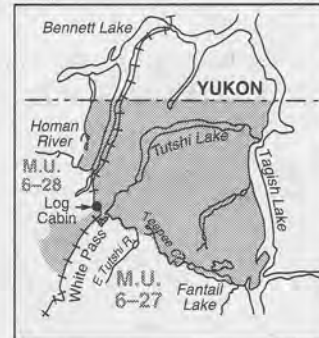
Map F32 Atlin Mountain Goat Limited Entry Hunting Area and Atlin Park Mountain Sheep and Caribou Closed Area (situate in MUs 6-25, 6-26, 6-27).



Map F33 Atlin Park Mountain Goat Closed and No Hunting Area (situate in MUs 6-25, 6-27).



Map F34 Atlin Mountain Sheep Limited Entry Hunting Area and Mountain Sheep Open Area from Aug 1 - Oct 15 (situate in MU 6-25, 6-27, 6-28).



Map F35 Tagish Highlands Mountain Goat Limited Entry Hunting Area (situate in MUs 6-27, 6-28).

6



Beaver prints...



Opossum prints...

HUNTERS

Expert Processing of Game
and Custom Salmon Smoking

- Skinning • Hanging • Cutting
- Freezing • Smoking Game & Fish
- European Style Game Sausages • Jerky

638-1312

1-800-663-3903

Free Delivery To Prince Rupert -
Serving N.W. BC For 22 Years

TWIN CITY MEATS

4545 Lakelse Ave.,
Terrace BC V8G 1P7

LTD.

1996/97 BRITISH COLUMBIA WILD FUR HARVEST

Species	Number	Average Price (\$)	Total Price (\$)
Black Bear	65	120.08	7,805
Beaver	5,218	35.08	183,047
Bobcat	119	62.01	7,379
Coyote	966	30.45	29,415
Ermine	2,715	6.28	17,050
Fisher	315	55.08	17,350
Fox	311	19.65	6,111
Lynx	717	115.82	83,043
Marten	24,294	55.04	1,337,142
Mink	926	20.88	19,335
Muskrat	2,880	4.37	12,586
Otter	406	59.02	23,962
Raccoon	295	15.89	4,687
Skunk	2	3.00	6
Squirrel	4,361	2.71	11,818
Wolf	87	103.83	9,033
Wolverine	225	334.32	75,222
Castoreum	748	0.63/oz.	471
Totals	44,650		1,845,462

McLEOD MTN. SUPPLIES LTD.

Fishing &
Hunting Supplies
Hardware



Boulder St. Dease Lake B.C.
Ph./Fax (250) 771-4699

MISTY RIVER TACKLE, HUNTING & GROCERY

5008 Agar Ave., Terrace, B.C. V8G 1J1
638-1369 Fax 638-8500 1-800-314-1369

The
Best Little
Lurehouse
in Terrace

- Fishing & Hunting Licenses, Nautical Charts
- LARGEST Selection of Rods & Reels
- LARGEST Selection of Lures & Fishing Gear
- ICE, Groceries, Snacks
- BAIT-Roe, Herring, Worms, Octopus, Squid & Crab Bait
- FIREARMS, Ammunition, Reloading Supplies, Hunting Accessories
- Camping, Backpacks, Tents & More

Open 7 Days a Week
7 am - 11 pm
365 Days a Year

FRESH WATER, SALT WATER, HUNTING...We have it all!
BRIAN & KATHY

Reservations: 1-800-665-9606

Queen Charlotte Islands



SEA RAVEN

MOTEL & RESTAURANT

Springs & Halibut

May - Sept.

Coho off the Beach

Sept. - Oct.

Steelhead

Nov. - April

Deerhunting

July - Feb.

www.searaven.com

Box 519, Queen Charlotte Ph.(250) 559-4423
British Columbia V0T 1S0 Fx.(250) 559-8617



Left over Game Meat?
Why not make sausage or jerky?

Knives • Recipe Books
Sausage Casings
Meat Wrapping Paper
Spices • Stuffers • Grinders
Sausage Making Supplies for
Commercial & Home Use
Visa/MC, Mail Orders Welcome

1-800-615-4474
(604) 534-7374

Fax: (604) 534-3089
22958 Fraser Hwy. • Langley, B.C. V2Z 2T9
www.stuffers.com



Bornite Mtn.
Wildlife &
Taxidermy
Studio

The largest in the Pacific Northwest

Unsurpassed Quality At Competitive Prices

Official Measurer for ■ B.C. Records Club

■ Pope & Young Club ■ Safari Club Int.

Located on
Bornite Mtn. Rd.,
RR #2 Box 23,
Terrace, B.C.
V8G 3Z9

PHONE:
(250) 635-5777

FAX:
(250) 635-5769

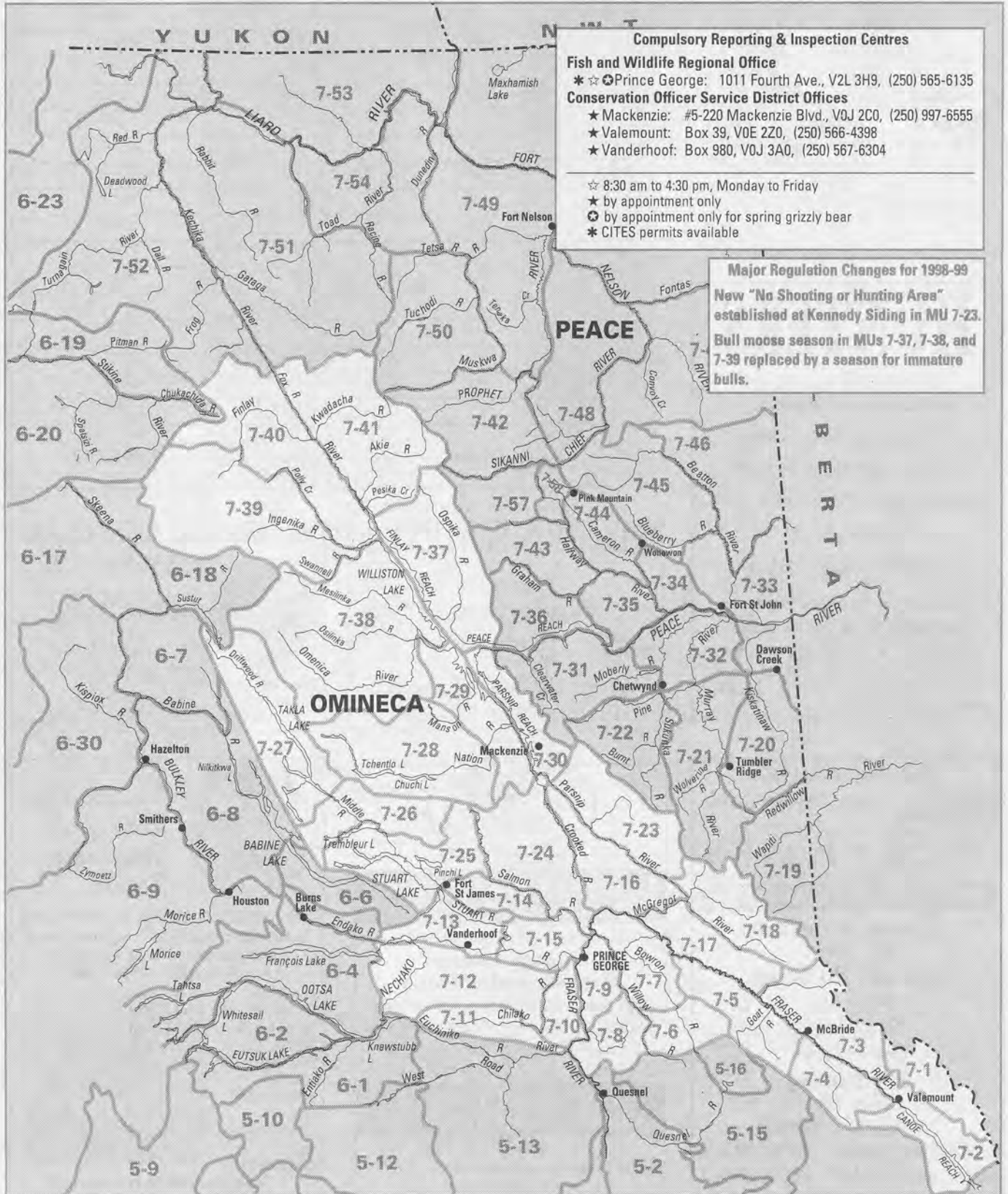
RES:
(250) 635-5771

"Super Natural North by Northwest"





These M.U. boundaries are approximate only. For a more precise definition consult the B.C. Recreational Atlas, 4th edition.



Compulsory Reporting & Inspection Centres

Fish and Wildlife Regional Office
 * ☆ Prince George: 1011 Fourth Ave., V2L 3H9, (250) 565-6135

Conservation Officer Service District Offices
 ★ Mackenzie: #5-220 Mackenzie Blvd., V0J 2C0, (250) 997-6555
 ★ Valemount: Box 39, V0E 2Z0, (250) 566-4398
 ★ Vanderhoof: Box 980, V0J 3A0, (250) 567-6304

☆ 8:30 am to 4:30 pm, Monday to Friday
 ★ by appointment only
 ☆ by appointment only for spring grizzly bear
 * CITES permits available

Major Regulation Changes for 1998-99

New "No Shooting or Hunting Area"
 established at Kennedy Siding in MU 7-23.

Bull moose season in MUs 7-37, 7-38, and 7-39 replaced by a season for immature bulls.

Bag Limits

Deer: The bag limit for mule (black-tailed) deer is two, only one may be a buck taken during a general open season and one may be antlerless available only under a Limited Entry Hunting authorization. The bag limit for white-tailed deer is one.

Grouse: The regional daily bag limit for grouse (blue, spruce (Franklin), ruffed and ptarmigan) is 10 of each species.

Thinhorn Mountain Sheep: The regional bag limit is one sheep in three years. A hunter who harvests a thinhorn sheep cannot hunt or kill another thinhorn sheep until the calendar year of the kill and two subsequent calendar years have expired. A hunter may take a second thinhorn sheep if the first sheep killed is determined by compulsory inspection to be eight years old or older. Contact the BCEnvironment office in Prince George for more information.

Limited Entry Hunting (LEH)

The seasons shown in the attached tables are for general open seasons only. If you are hunting under an LEH authorization, the species, class of animal (age/sex) or time period during which you are authorized to hunt may be different than those shown in this publication.

Compulsory Inspection & Reporting

In addition to those species requiring Compulsory Inspection or Compulsory Reporting provincially, hunters are required to submit the front incisor tooth of all moose taken in Region 7A (Omineca) within 30 days of the date of kill in a Harvest Data Card

“Tooth Return envelope. See page 6 for requirements.

Vehicle Restrictions Omineca Sub-Region

There are a number of restrictions and prohibitions in this Region. Information signs may be posted at the points of closure for road and vehicle restrictions. These signs are for the benefit of hunters but it is the hunters' responsibility to recognize closures whether a sign is in place or not.

- ▼ All Motor Vehicles to hunt, transport wildlife or to transport hunters.
- ◆ ATVs (including motorcycles and snowmobiles) for purposes of hunting, or to transport hunters, hunting supplies, wildlife or firearms to or from the location of wildlife.
- ▲ Snowmobiles for the purpose of hunting
 - MUs 7-2 TO 7-18, 7-23 TO 7-30 and 7-37 TO 7-39
 - ▲ from Mar 31 to Dec 15
 - MU 7-3
- ▼ Morkill Forest Road northerly of its crossing Fraser River
 - MUs 7-7 to 7-15
 - ◆ 4:30am to 8:00am from Aug 15 to Aug 31
 - ◆ 5:30am to 9:00am from Sept 1 to Sept 30
 - ◆ 6:30am to 10:00am from Oct 1 to Nov 15
 - MUs 7-38, 7-39
 - ◆ the entire area
 - MU 7-40
 - ▼ on all side roads of the Finlay Russel Forest Road leading towards the Russel Range

Notice to Hunters

Hunters, while returning from hunting, are required to keep (a) an incisor tooth, of a calf moose, and (b) the antlers and an incisor tooth of a bull moose, taken in the Omineca sub-region, and the species licence under which the moose was taken together and available for inspection by an officer of BC Environment.

A few white moose have been noticed in MU 7-13. Hunters are requested not to shoot a white moose due to their uniqueness and viewing value to all people who enjoy wildlife.

Parks and Recreation Areas

In keeping with Section 29 of the Park and Recreation Area Regulations, the following Parks and Recreation Areas are open to the discharge of firearms, bows and crossbows only during a lawful game hunting season:

- Carp Lake Prov. Park (MU 7-24)
- Kwadacha Recreation Area (MU 7-41).
- Kwadacha Wilderness Provincial Park (MU 7-41, 7-42, 7-50).
- Stuart Lake Provincial Park (MU7-25).
- Tatlatui Provincial Park (No open season for mountain sheep) (MU7-39).

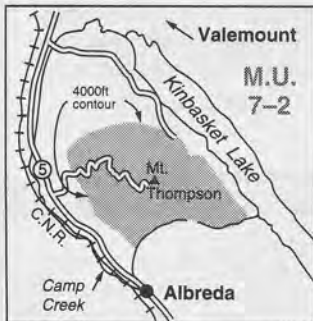
use of horses, motor vehicles, motorcycles, snowmobiles, other self-propelled vehicles or cycles is generally prohibited in parks and recreation areas except where specifically authorized.

Species	Management Units	Class	Season Dates	Bag Limit
MULE DEER (Black-tailed)	7-2 to 7-15, 7-17	Bucks	Sept 10 - Nov 20	1
	7-6 to 7-15	★4 Point Bucks	Nov 21 - Nov 30	1
	7-2 to 7-15, 7-17	Bucks	Sept 1 - Sept 9	1
★See definition on page 76. The antlers must accompany the species licence.				
Archery Only Season	7-2 to 7-15, 7-17	Bucks	Sept 10 - Nov 20	1
	7-2 to 7-15, 7-17	Bucks	Sept 1 - Sept 9	1
MOOSE	7-2 to 7-18, 7-23 to 7-30, 7-38	★Immature Bulls	Sept 10 - Nov 5	1
	7-2 to 7-18, 7-23 to 7-30, 7-38	+Calves	Oct 10 - Oct 25	1
	7-37, 7-39 to 7-41	★Immature Bulls	Aug 15 - Nov 5	1
	7-2 to 7-15	★Immature Bulls	Sept 1 - Sept 9	1
★See definition on page 76. Note: for all bull moose taken in Region 7, the antlers and an incisor tooth must accompany the species licence.				
+Open only for calf moose less than 12 months of age. For calf moose an incisor tooth must accompany the species licence. See special area maps.				
ELK	7-41	★6 Point Bulls	Aug 15 - Oct 31	1
★See definition on Page 75. Antlers must accompany the species licence.				
BIGHORN MOUNTAIN SHEEP	7-18	Full Curl Bighorn Rams	Aug 15 - Sept 30	1

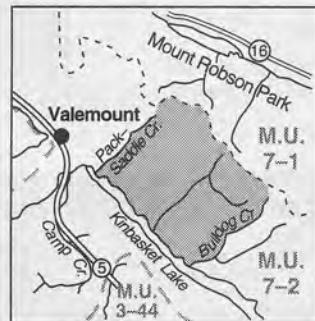
7A

Resource Management Region 7A

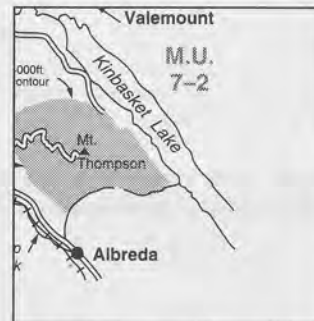
Species	Management Units	Class	Season Dates	Bag Limit
THINHORN MOUNTAIN SHEEP	7-37, 7-39 to 7-41	Full Curl Thinhorn Rams	Aug 1 - Oct 15	1
<i>Tatlatui Provincial Park in MU 7-39 closed to mountain sheep hunting. See page 57 for information on regional bag limit. See special area maps.</i>				
MOUNTAIN GOAT	7-3 to 7-5, 7-17, 7-18, 7-27 to 7-30, 7-37 to 7-41		Aug 15 - Oct 15	1
<i>MUs 7-3, 7-4. (See Map G6). See special area maps.</i>				
<i>Mountain goat are sensitive to harvest. Hunters are requested to select male mountain goat when hunting.</i>				
CARIBOU	7-30, 7-37 to 7-41	★5 Point Bulls	Aug 15 - Oct 15	1
<i>★See diagram on page 75. See special area maps. For MU 7-39 See Map G20.</i>				
BLACK BEAR	7-18, 7-23, 7-37 to 7-41		Aug 15 - Nov 15	2
	7-18, 7-23, 7-37 to 7-41		Apr 1/99 June 15/99	2
	7-2 to 7-17, 7-24 to 7-30		Sept 1 - Nov 15	2
	7-2 to 7-17, 7-24 to 7-30		Apr 1/99- June 15/99	2
WOLF	7-2 to 7-18, 7-23 to 7-30, 7-37 to 7-41		Aug 1 - June 15/99	3
COYOTE	7-2 to 7-18, 7-23 to 7-30, 7-37 to 7-41		Sept 1 - Mar 31/99	NBL
WOLVERINE	7-3, 7-17, 7-18, 7-37 to 7-41		Oct 15 - Jan 15/99	1
LYNX	7-2 to 7-18, 7-23 to 7-30, 7-37 to 7-41		Nov 15 - Feb 15/99	1
SNOWSHOE HARE	7-2 to 7-18, 7-23 to 7-30, 7-37 to 7-41		Aug 1 - Apr 30/99	10 (daily)
COLUMBIAN GROUND SQUIRREL	7-2 to 7-18, 7-23 to 7-30, 7-37 to 7-41		No Closed Season	NBL
<i>The open season for Columbian Ground Squirrel is restricted to private land only. Hunters must obtain permission from landowners before hunting on private land.</i>				
BLUE GROUSE	7-2 to 7-7, 7-17, 7-18, 7-23, 7-27, 7-28, 7-30, 7-37 to 7-41		Sept 1 - Nov 15	10(30)
SPRUCE (FRANKLIN) and RUFFED GROUSE	7-2 to 7-18, 7-23 to 7-30, 7-37 to 7-41		Sept 1 - Nov 15	10 of each (30 of each)
PTARMIGAN	7-2 to 7-6, 7-17, 7-18, 7-23, 7-27 to 7-30, 7-37 to 7-41		Aug 15 - Feb 28/99	10(30)
COOTS, COMMON SNIPE	7-2 to 7-18, 7-23 to 7-30, 7-37 to 7-41		Sept 1 - Nov 30	10(20)
DUCKS	7-2 to 7-18, 7-23 to 7-30, 7-37 to 7-41		Sept 1 - Nov 30	8(16)
<i>Restricted daily bag limits of 4 Pintails, 1 Canvasback and 2 Goldeneye are in effect - see page 6.</i>				
WHITE-FRONTED GEESE,				
SNOW GEESE, ROSS' GEESE,				
CANADA GEESE	7-2 to 7-18, 7-23 to 7-30, 7-37 to 7-41		Sept 1 - Nov 30	5(10)
<i>The aggregate daily bag limit for all geese is 5 - see page 6.</i>				



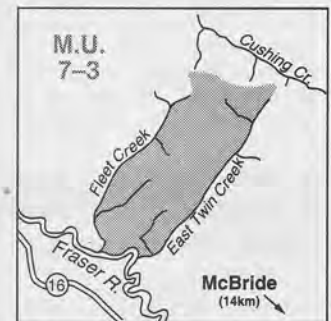
Map G1 Mount Thompson Mountain Goat Closed Area (situate in MU 7-2).



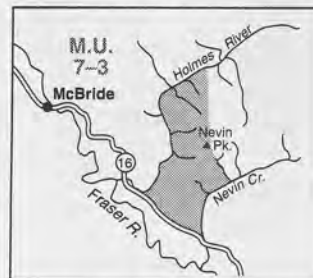
Map G2 Canoe Reach Grizzly Bear Closed Area (situate in MU 7-2).



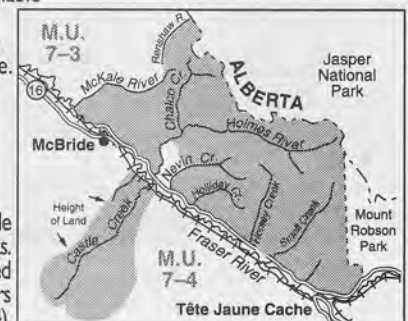
Map G3 Valemount No Shooting Area, Robert W. Starratt Wildlife Sanctuary (situate in MU 7-2). No Hunting, Trapping or the Discharge of Firearms. Lot numbers available from BC Environment Conservation Officer Service in Valemount & Prince George.



Map G4 East Twin Creek Mountain Goat Closed Area (situate in MU 7-3).

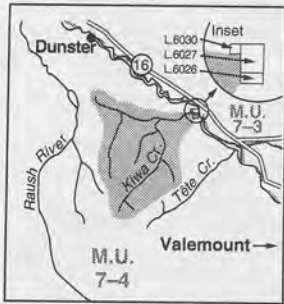


Map G5 Holmes River Mountain Goat Closed Area (situate in MU 7-3).

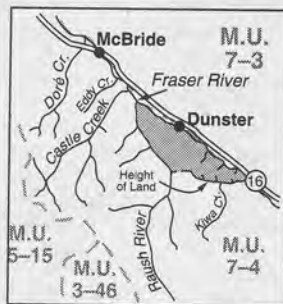


Map G6 Holmes River and Castle Creek Mtn Goat closed areas. Hunting of Mtn. Goat is prohibited except for LEH permit holders (situate in MU 7-3 and MU 7-4).

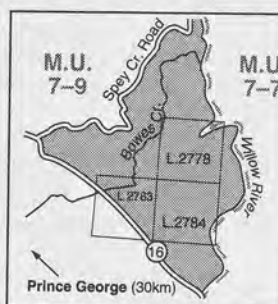
7A



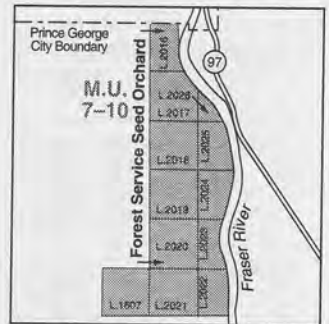
Map G7 Kiwa Creek Mountain Goat Closed Area (situate in MU 7-4).



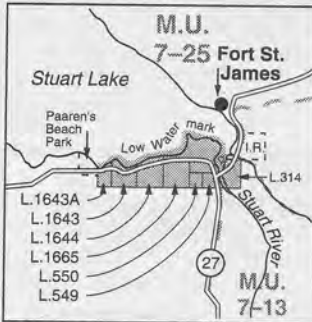
Map G8 Dunster Mountain Goat Closed Area (situate in MU 7-3).



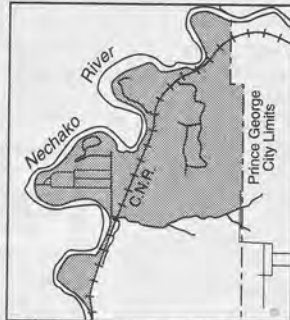
Map G9 Tabor Mountain No Shooting or Hunting Area (situate in MUs 7-9).



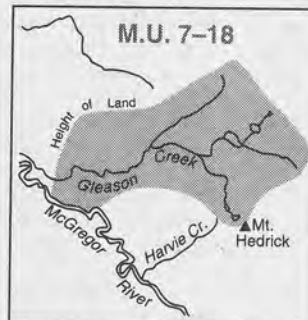
Map G10 Red Rock Seed Orchard No Shooting Area (situate in MU 7-10).



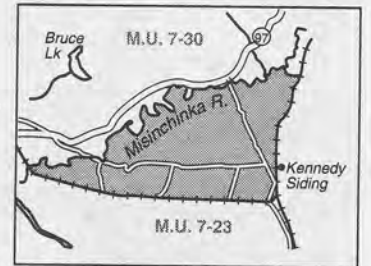
Map G11 Paaren's Beach No Shooting Area (situate in MUs 7-13, 7-25).



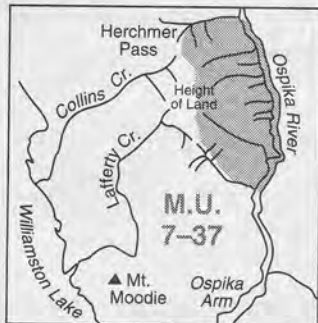
Map G12 Miworth No Shooting Area (situate in MU 7-15).



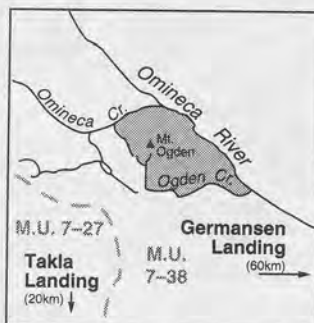
Map G13 Gleason Creek Mtn Goat Closed Area (situate in MU 7-18).



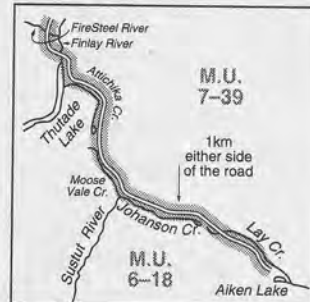
Map G14 Kennedy Siding No Shooting or Hunting Area (MU 7-23).



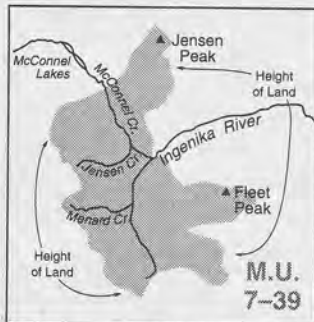
Map G15 Ospika River Mtn Goat Closed Area (situate in MU 7-37).



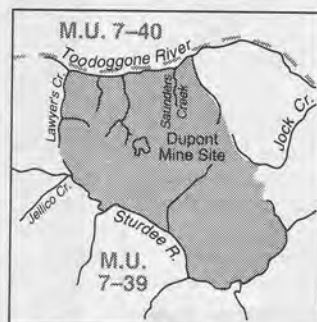
Map G16 Mt. Ogden Mountain Goat and Caribou Closed Area (situate in MU 7-38).



Map G17 Omineca Mining Road Extension No Shooting Area (situate in MUs 6-18, 7-39).



Map G18 McConnell Creek No Hunting Area (situate in MU 7-39).



Map G19 Edozadelly No Hunting Area (situate in MU 7-39). Hunting of all wildlife species except caribou and moose (Limited Entry Hunting only) is prohibited.



Map G20 Black Lake Moose and Edozadelly Caribou closed areas. Hunting of caribou is prohibited in Zones A to E of 7-39 and in Zone A of 7-40 except for LEH permit holders.

THE VALUE OF RESIDENT HUNTING IN BRITISH COLUMBIA, 1995

A survey of resident hunters was undertaken in January, 1996 to determine their hunting expenditures and the economic value they placed on their hunting experience during 1995. The survey was undertaken because the existing information on expenditures and economic values is based on a survey of 1981 hunting activity and is out of date.

Separate questionnaires were prepared for each of the ten big game species and one questionnaire asked about hunting small game, upland game birds, waterfowl and wolves. Individual samples were drawn for each of the big game species and a sample for small game and bird hunters. Questionnaires were sent in early January 1996 to a total of 8,027 hunters out of the roughly 110,000 residents licensed to hunt in 1995. A follow-up questionnaire was sent about six weeks later to those hunters who had not responded to the initial mailing.

Of the questionnaires sent out, 5,456 were returned completed for a response rate of 68% of the total sample sent out and 71% of the questionnaires actually delivered to hunters. Based on the questionnaire responses, it is estimated that 103,540 licensed provincial residents actively hunted during 1995, took 769,358 hunting trips and spent 1,482,495 days in the field hunting. While residents hunted a variety of species, the greatest amount of time was devoted to hunting mule deer, upland birds, moose and white-tailed deer. When asked which characteristic or attribute of a hunting trip was most important to them, hunters indicated, in order of preference, that being outdoors, signs/seeing game, obtaining game meat and getting away from it all were the four most important characteristics.

It is estimated that resident hunters spent almost 74 million dollars on their

hunting trips during 1995. This represents average annual expenditures of \$713 per hunter. Almost 37% of hunters' expenditures was for transportation related to hunting which included the cost of vehicle operation and fares for other transportation including planes, buses and ferries. Over 21% of spending was for guns, ammunition and equipment and almost 17% for food and beverages. Almost 24% of total spending was made by hunters hunting in the Omineca-Peace Region while hunters in the Kootenay Region made 22% of total expenditures. Spending by mule deer, moose and white-tailed deer hunters represented 31%, 21% and 15% of total resident hunter expenditures.

It is estimated that resident hunters derived almost 76 million dollars in net economic benefits from their hunting in 1995. The net economic benefit is measured by the additional amount hunters would be willing to spend over and above their actual expenditures. The average value for a day spent hunting varied by species with the highest values for a day spent hunting grizzly bear, cougar, mountain sheep and caribou. However, the greatest total values were associated with mule deer, moose and white-tailed deer hunting due to the large number of hunters of these species. Hunting in the Kootenay and Omineca-Peace Regions each produced over 16 million dollars of economic benefits while hunters in the Okanagan Region received about 13.5 million dollars in economic benefits. There are a number of uses for the results of the survey. Perhaps the most valuable is to inform decision-makers and the general public about the value of hunting and wildlife in British Columbia. Hunting provides significant economic benefits to provincial residents and makes an important contribution to many rural

parts of the economy. The information from the survey is also useful in land use planning where competing land uses threaten wildlife habitat. The survey results make it possible to estimate the potential loss to provincial residents when habitat is put at risk. In addition, the economic values can be used to determine the feasibility of mitigating wildlife habitat losses and the value of compensation that should be paid when habitat is lost. Further, the economic values can be used as one criterion in evaluating proposed habitat enhancement and acquisition projects.

The Wildlife Programme appreciates the contribution of information to the survey by hunters and thanks them for their support and efforts.

ATTENTION B.C. RESIDENT HUNTERS

Specializing in fully outfitted unguided hunting expeditions for sheep, bear, moose, goat, elk & deer in regions 1, 6, 7



"When success counts, count on us"

1-888-915-5200

e-mail: trophyquest@home.com

ROCKY MOUNTAIN TAXIDERMY

Serving the Peace Country for 19 years, with a tradition of quality

Taxidermy by WAYNE CHMELYK

FAX/PHONE: 250-786-7961

AFTER HOURS: 786-5080

Email: rmt@pris.bc.ca

11 km East on Hwy. 49

PO Box 205, Dawson Creek, B.C. V1G 4G3



TSAYTA AVIATION LTD.

Your Wilderness Connection flies you into the best areas in B.C. for:



- Hunting, Fishing
- Canoeing
- Camping
- Flying Sightseeing

Box 1178, Fort St. James, B.C. V0J 1P0
Tel. (250) 996-8540 Fax (250) 996-8655
1-800-506-9831

7A



DOUBLE A PACKERS AND OUTFITTERS

Join us for a wilderness trip in Northeastern B.C. and hunt for Elk, Sheep, Caribou, Moose, Deer and Bear.

Phone 827-3857
(Non-guided hunting)

Box 247
Charlie Lake, B.C.
V0C 1H0

UNGUIDED HUNTING IN THE MUSKWA RIVER & GATHO CREEK DRAINAGES



M.U.'s 7-49 & 7-50. Sheep, Elk, Moose, Black Bear, Grizzly, Goat, Mule Deer and Wolf. Flights in & out from Ft. Nelson to Base Camp, horses, latest camp equipment and food supplied. Probably the best area to hunt in B.C.

Special photo trips with bird and animal watching from June 1 to August 1st or later.

Wilderness Packing Ltd.

P.O. Box 6940, Fort St. John, B.C. V1J 4J3

(250) 787-5551

Fax (250) 787-6417

Red Line River Boat Adventures

Unguided jet boat tours into the Muskwa & Tuchodi river areas.

The best hunting in B.C. for Goat, Sheep, Moose, Elk, & Bear.

Reliable and safe to make your trip memorable for all the right reasons.

Adam Brown

Box 1937

Fort Nelson, BC V0C 1R0

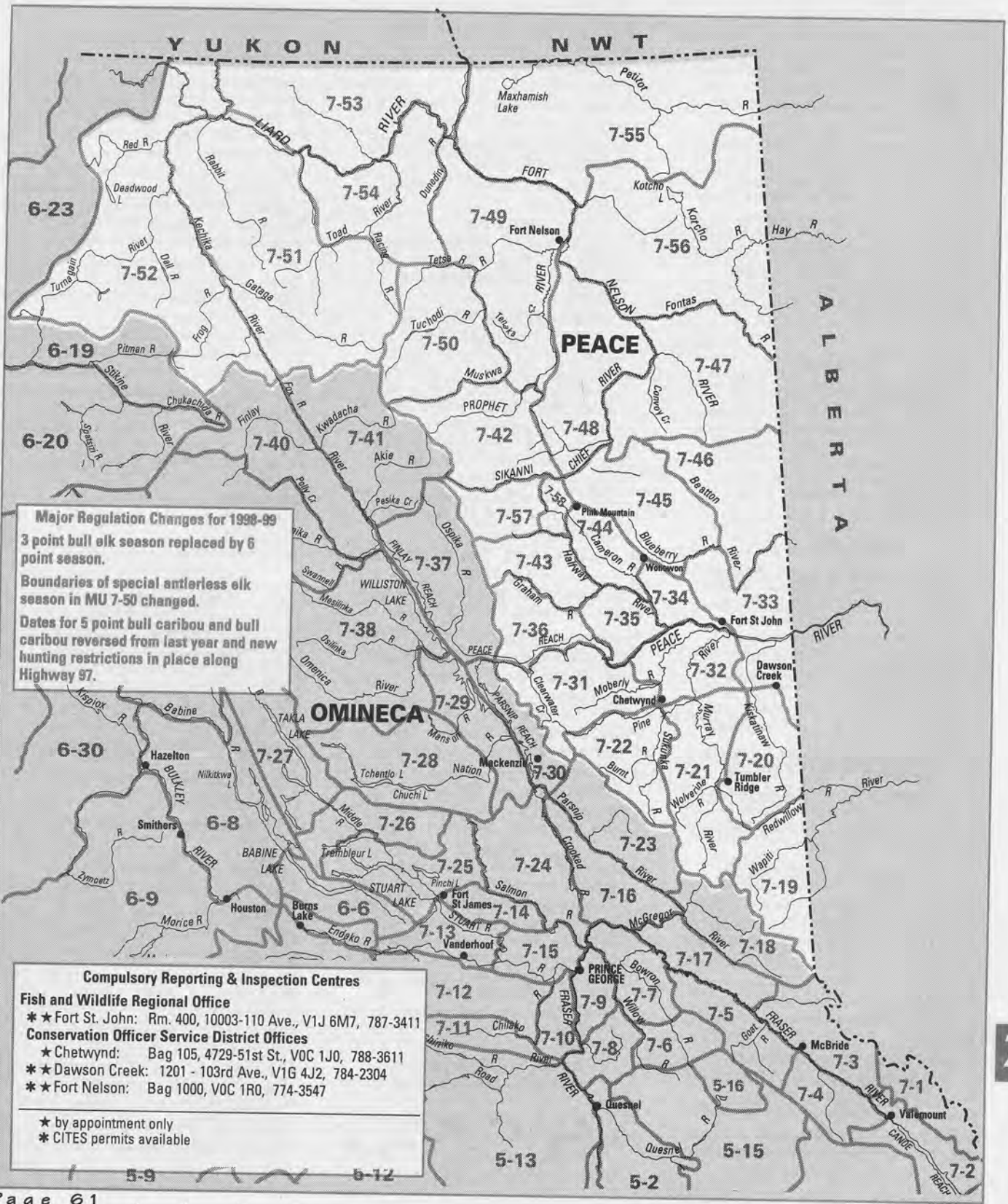
Phone 250 774 2048 or Email

mjohnstn@pris.bc.ca

Check our web site at
www.monday.com/redlinriver



These M.U. boundaries are approximate only. For a more precise definition consult the B.C. Recreational Atlas, 4th edition.



Major Regulation Changes for 1998-99
 3 point bull elk season replaced by 6 point season.
 Boundaries of special antlerless elk season in MU 7-50 changed.
 Dates for 5 point bull caribou and bull caribou reversed from last year and new hunting restrictions in place along Highway 97.

Compulsory Reporting & Inspection Centres
Fish and Wildlife Regional Office
 ★★ Fort St. John: Rm. 400, 10003-110 Ave., V1J 6M7, 787-3411
Conservation Officer Service District Offices
 ★ Chetwynd: Bag 105, 4729-51st St., V0C 1J0, 788-3611
 ★★ Dawson Creek: 1201 - 103rd Ave., V1G 4J2, 784-2304
 ★★ Fort Nelson: Bag 1000, V0C 1R0, 774-3547

★ by appointment only
 ★ CITES permits available

Bag Limits

Deer: The bag limit for mule (black-tailed) deer is two; only one may be a buck and one may be antlerless available only under a Limited Entry Hunting authorization. The bag limit for white-tailed deer is one.

Grouse: The regional daily bag limit for grouse (blue, spruce (Franklin), ruffed and ptarmigan) is 10 of each species. The regional daily bag limit for sharp tailed grouse is 3.

Thinhorn Mountain Sheep: The regional bag limit is one sheep in three years. A hunter who harvests a thinhorn sheep cannot hunt or kill another thinhorn sheep until the calendar year of the kill and two subsequent calendar years have expired. A hunter may take a second thinhorn sheep if the first sheep killed is determined by compulsory inspection to be eight years old or older. Contact the BC Environment office in Fort St. John for more information.

Limited Entry Hunting (LEH)

The seasons shown in the attached tables are for general open seasons only. If you are hunting under an LEH authorization, the species, class of animal (age/sex) or time period during which you are authorized to hunt may be different than those shown in this publication.

Compulsory Inspection & Reporting

In addition to those species requiring Compulsory Inspection or Compulsory Reporting provincially, all caribou taken in Region 7 (Peace) must be Compulsory Inspected within 15 days of the date of kill, and all elk taken in Region 7 (Peace) must be Compulsory Reported within 30 days of the date of kill. See page 6 for requirements.

Vehicle Restrictions Peace Sub-Region

There are a number of restrictions and prohibitions in this Sub-region.

Information signs may be posted at the points of closure for road and vehicle restrictions. These signs are for the benefit of hunters but it is the hunters' responsibility to recognize closures whether a sign is in place or not.

★ All Motor Vehicles

▼ All Motor Vehicles to hunt, transport wildlife or to transport hunters.

◆ ATVs

(including motorcycles and snowmobiles) for purposes of hunting, or to transport hunters, hunting supplies, wildlife or firearms to or from the location of wildlife.

MUs 7-19, 7-31, 7-35, 7-36, 7-43, 7-53, 7-57 and the Southeast portion of 7-21 (see Map G29)

★ above 1400 metres in elevation. However, the use of snowmobiles (less than 450 kg in weight) is permitted from Nov 1 to April 30. The following trails and roads are open year round:

BC Forest Service Onion Lake Trail (MU 7-21)

Talisman et al Murray Road (C-22-E/93-1-15),

Sceptre et al Murray Road (6-20-L/93-1-15) Babcock Mtn. (MU 7-31)

Talisman PCP Falls (d-86-E/93-0-09), Mt Bickford (MU 7-31)

Contact BCE office in Fort St. John for more information.

MUs 7-36

◆ east of Aylard Creek and the unnamed creek due north of Aylard Creek that flows into the Graham River, from Aug 15 to Oct 31.

MUs 7-36, 7-42, 7-43, 7-50, 7-51, 7-52, 7-54, 7-57

★ Muskwa - Kechika Access Management Area: restriction applies to vehicles other than aircraft in portions of these MUs. Use of a motor vehicle is only permitted within 400 m on either side of the centreline of designated access routes. Use of a snowmobile is allowed anywhere in the area from Nov. 1 to April 15. Use of the Sikanni-Loranger designated route is limited to vehicles under 500 kg. (Map G37).

MUs 7-19 to 7-22, 7-31 to 7-36, 7-42 to 7-58

◆ 4:30am to 8:00am from Aug 15 to Aug 31.

◆ 5:30am to 9:00am from Sept 1 to Sept 30.

◆ 6:30am to 10:00am from Oct 1 to Nov 15.

Except for designated trails on Map G37, the Muskwa - Kechika Access Management Area.

MUs 7-21, 7-22

▼ BP Canada/Ocelot Petroleum West Bullmoose Road

★ above the 1524 metre elevation in the Bullmoose Chamberlain Mt. area, excepting BP Canada/Ocelot Petroleum West Bullmoose Road

MU 7-52

★ Beyond 400 metres on either side of Jade/Boulder Road (MUs 6-19 & 7-52) from the junction of Jade/Boulder Road and Hwy 37 east to Boulder City Lake, Letain L, Wolverine L and Elephant L, then south along Kutcho Creek to Provencher L and back along the road to its junction with Jade/Boulder Road again. This closure applies between Aug 1 and Nov 15

Notice to Hunters

•No Shooting Areas: Please note the Highway No Shooting Areas outlined on pages 77-78.

•The discharge of firearms is prohibited on the west half of Lot 1323, Peace River

District, in which Halfway Elementary School is located. See Map G40.

•The discharge of firearms using single projectiles is prohibited within 400 m (1/4 mile) of either side of:

Road 520 between Hudson's Hope and the W.A.C. Bennett Dam,

Road 190 between Road 520 and Dunlevy Creek.

•The discharge of firearms is prohibited between 9:30 a.m. and 3:30 p.m. daily in the Dawson Creek Environmental Demonstration Areas. See Map G23.

•The discharge of firearms is prohibited on Fort St. John's sewage lagoons, that is the Northeast 1/4 of Section 19, Township 83, Range 18, West of the 6th Meridian; and Southwest 1/4 of Section 30, Township 83, Range 18, West of the 6th Meridian.

•There is no shooting or hunting within 200m of the high water mark of Radar Lake in the vicinity of the City of Dawson Creek.

•The discharge of firearms is prohibited in the Dokie subdivision in the vicinity of Chetwynd (MU 7-22 & 7-31). See Map G30

•Kluachesi Lake Restricted Uses Area (Situate in MU 7-50). Hunters should be aware of the restricted uses area within the 500 metre perimeter surrounding Kluachesi Lake. Contact the Fort Nelson Forest District office (250-744-3936) for more information.

Parks and Recreation Areas

In keeping with Section 29 of the Park and Recreation Area Regulations, the following Parks and Recreation Areas are open to the discharge of firearms, bows and crossbows only during a lawful game hunting season:

Kakwa Recreation Area

..... (MU 7-18 & 7-19). See Map G20.

Kwadacha Wilderness Provincial Park

..... (MU 7-41, 7-42, 7-50).

Muncho Lake Provincial Park

..... (MUs 7-51, 7-54). See Map G46.

Stone Mountain Provincial Park

... (MUs 7-50, 7-51, 7-54) See Map G43.

Wokkpash Recreation Area

..... (MU 7-51).

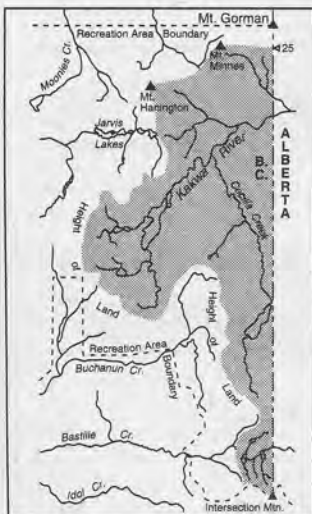
•Parks and Recreation Areas not listed above are closed to hunting and closed to the discharge of firearms.

•The use of horses, motor vehicles, motorcycles, snowmobiles, other self-propelled vehicles, or cycles is generally prohibited in parks and recreation areas except where specifically authorized.

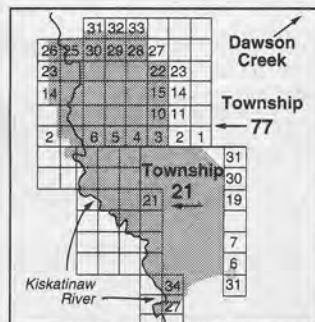
Species	Management Units	Class	Season Dates	Bag Limit
MULE DEER (Black-Tailed)	7-19, 7-22, 7-31, 7-36, 7-42, ★7-43, 7-48 to 7-52, 7-54, 7-57, 7-58	▲4 Point Bucks	Oct 10 - Oct 31	1
	7-20, 7-21, 7-32 to 7-35, ★7-43 to 7-47	▲4 Point Bucks	Nov 1 - Nov 20	1
	Archery Only Season 7-20, 7-21, 7-32 to 7-35, 7-44 to 7-47	Bucks	Sept 1 - Sept 21	1
★ MU 7-43 has been split into Zone A and Zone B. See Map G38 for more information. ▲ See definition on page 76. The antlers must accompany the species licence.				
WHITE-TAILED DEER	7-19, 7-22, 7-31, 7-36, 7-42 ★7-43, 7-48, 7-57, 7-58	Bucks	Oct 10 - Oct 31	1
	7-20, 7-21, 7-32 to 7-35, ★7-43 to 7-47	Bucks	Nov 1 - Nov 20	1
	Archery Only Season 7-20, 7-21, 7-32 to 7-35, 7-44 to 7-47	Bucks	Sept 1 to Sept 21	1
★ MU 7-43 has been split into Zone A and Zone B. See Map G38 for more information.				
MOOSE	7-19, 7-22, 7-31, 7-36, 7-42 to 7-58	Bulls	Aug 15 - Aug 31	1
	7-19, 7-22, 7-31, 7-36, 7-42 to 7-58	★Bulls	Sept 1 to Oct 31	1
	7-20, 7-21, 7-32 to 7-35	Bulls	Aug 15 - Aug 31	1
	7-20, 7-21, 7-32 to 7-35	★Bulls	Sept 1 - Sept 30	1
	7-20, 7-21, 7-32 to 7-35	★Bulls	Oct 16 - Oct 31	1
	Archery Only Season 7-20, 7-21, 7-32 to 7-35	★Bulls	Oct 1 - Oct 15	1
★ Open only for bull moose: (a) having no more than two points (tines) on one antler ("legal immature bull moose") or (b) having antlers with at least three points (tines) on one brow palm ("legal mature bull moose"). See definition on page 76. The antlers and an incisor tooth must accompany the species licence.				
ELK	7-42, 7-57, 7-58	★6 Point Bulls	Aug 15 - Oct 31	1
	7-49, 7-50	★3 Point Bulls	Aug 15 - Sept 9	1
	7-49, 7-50	★6 Point Bulls	Sept 10 - Oct 31	1
	7-48, 7-51, 7-53, 7-54	★6 Point Bulls	Sept 1 - Sept 10	1
	7-19 to 7-22, 7-31 to 7-36, 7-43 to 7-46	★6 Point Bulls	Sept 1 - Oct 31	1
	7-50	▼Antlerless	Aug 20 - Aug 30	1
★ See definition on page 75. The antlers must accompany the species licence. See page 6 for Compulsory Reporting details. ▼ Open only in that part of the Tuchodi River watershed above Childers Creek and below the creek 2.5 km east of the mouth of Margison Creek plus the Gathto Creek watershed above Arnell Creek and below Gary Powell Creek. See Map G42.				
BIGHORN MOUNTAIN SHEEP	7-19	Full Curl Bighorn Rams	Aug 15 - Sept 30	1
See special area maps.				
THINHORN MOUNTAIN SHEEP	7-36, 7-42, 7-43, 7-50 to 7-52, 7-54, 7-57	Full Curl Thinhorn Rams	Aug 1 - Oct 15	1
	See page 62 for information on regional bag limit. See special area maps.			
MOUNTAIN GOAT	7-36, 7-43		Aug 15 - Oct 15	1
	▲7-42, ★7-50 to 7-52, 7-57		Sept 1 - Sept 30	1
See special area map G36, G41 ★ See Map G44. ▲ See Map G-45. Mountain goat are sensitive to harvest. Hunters are requested to select male mountain goat.				
CARIBOU	7-19, 7-21, 7-22, 7-31, 7-36, 7-43, 7-50*, 7-51*, 7-52, 7-54*, 7-57	Bulls	Aug 20 - Aug 31	1
	7-19, 7-21, 7-22, 7-31, 7-36, 7-42, 7-43, 7-48, 7-49, 7-50 to 7-57	★5 Point Bulls	Sept 1 - Sept 30	1
	Archery Only Season 7-58	★5 Point Bulls	Sept 1 - Sept 30	1
	*Closed to the hunting of caribou within 1.6km of Highway 97 during the period Aug 20 to Aug 31 ★ See definition on page 75. The antlers must accompany the species licence. See special area maps. See page 6 for Compulsory Inspection details.			
BLACK BEAR	7-19 to 7-22, 7-31 to 7-36, 7-42 to 7-58		Aug 15 - Nov 15	2
	7-19 to 7-22, 7-31 to 7-36, 7-42 to 7-58		Apr 1/99 - June 15/99	2
See page 8 for restrictions on bears.				

Resource Management Region 7B

Species	Management Units	Class	Season Dates	Bag Limit
WOLF	7-19 to 7-22, 7-31 to 7-36, 7-42 to 7-58		Aug 1 - June 15/99	3
COYOTE	7-19 to 7-22, 7-31 to 7-36, 7-42 to 7-58		Sept 1 - Mar 31/99	NBL
WOLVERINE	7-19 to 7-22, 7-31 to 7-36, 7-42, 7-43, 7-47 to 7-58		Oct 15 - Jan 15/99	1
LYNX	7-19 to 7-22, 7-31 to 7-36, 7-42 to 7-58		Nov 15 - Feb 15/99	1
SNOWSHOE HARE	7-19 to 7-22, 7-31 to 7-36, 7-42 to 7-58		Aug 1 - Apr 30/99	10 (daily)
BLUE GROUSE	7-21, 7-22, 7-31, 7-36, 7-42, 7-43, 7-50 to 7-52, 7-54, 7-57, 7-58		Sept 1 - Nov 15	10(30)
SPRUCE (FRANKLIN) and RUFFED GROUSE	7-19 to 7-22, 7-31 to 7-36, 7-42 to 7-58		Sept 1 - Nov 15	10 of each (30 of each)
SHARP-TAILED GROUSE	7-20 to 7-22, 7-32 to 7-35, 7-44 to 7-49, 7-52 to 7-56, 7-58		Sept 1 - Nov 15	3(9)
PTARMIGAN	7-19, 7-21, 7-22, 7-31, 7-36, 7-42, 7-43, 7-50 to 7-55, 7-57		Aug 15 - Feb 28/99	10(30)
RAVEN	7-20, 7-21, 7-32 to 7-35, 7-45, 7-46		No Closed Season	5
<i>Hunting of raven is restricted to private land only.</i>				
COOTS, COMMON SNIPE	7-19 to 7-22, 7-31 to 7-36, 7-42 to 7-58		Sept 1 - Nov 30	10(20)
<i>See Map G33</i>				
DUCKS	7-19 to 7-22, 7-31 to 7-36, 7-42 to 7-58		Sept 1 - Nov 30	8(16)
<i>See Map G33. Restricted daily bag limits of 4 Pintails, 1 Canvasback and 2 Goldeneye are in effect - see page 6.</i>				
CANADA GEESE, WHITE-FRONTED GEESE, SNOW GEESE, ROSS' GEESE	7-19 to 7-22, 7-31 to 7-36, 7-42 to 7-58		Sept 1 - Nov 30	5(10)
<i>See Map G33. The aggregate daily bag limit for all geese is 5 - see page 6.</i>				

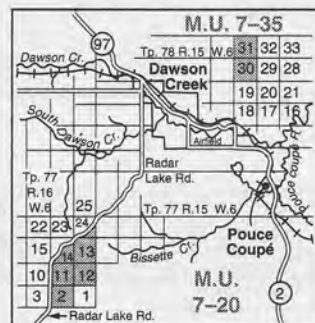
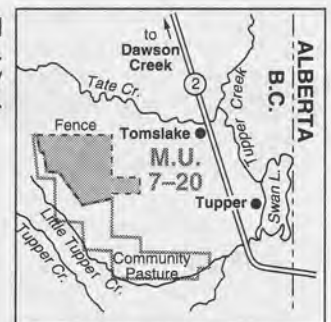


Map G20 Kakwa No Hunting Area (situate in MU 7-19).

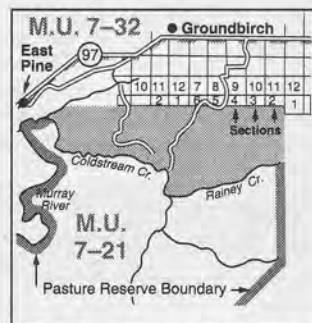


Map G21 Bear Mountain Area (situate in MU 7-20). From June 1 to Oct 15 hunting is prohibited.

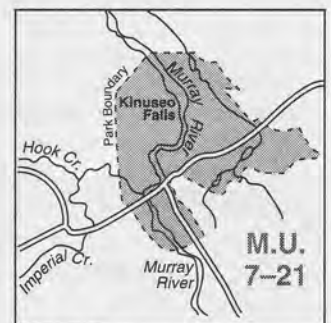
Map G22 One Island Restricted Firearms Area (situate in MU 7-20). Shotguns with Shot Only from June 1 to Oct 15.



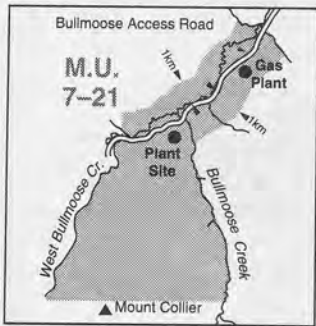
Map G23 Dawson Creek Environmental Demonstration Areas (situate in MUs 7-20, 7-33). The discharge of firearms is prohibited between 9:30 a.m. and 3:30 p.m. daily.



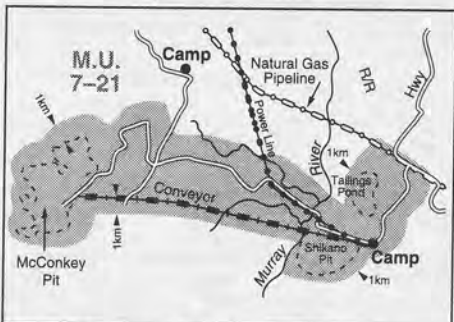
Map G24 Groundbirch Restricted Firearms Area (situate in MU 7-21). Shotguns with shot only from June 1 to Oct 31.



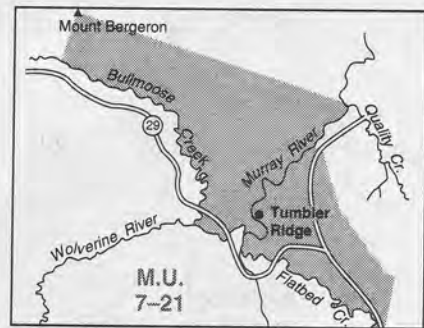
Map G25 Kinuseo Falls No Shooting No Hunting Area (situate in MU 7-21).



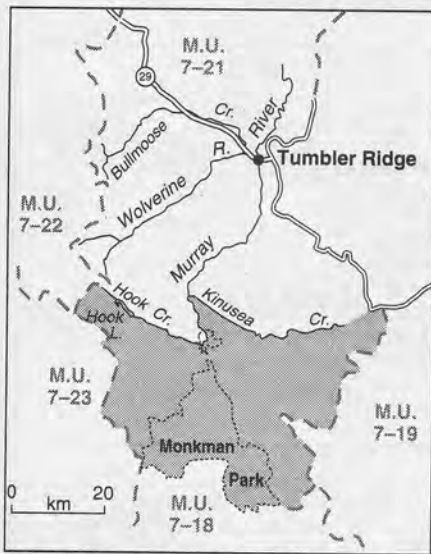
Map G26 Bullmoose Mine No Shooting Area (situate in MU 7-21).



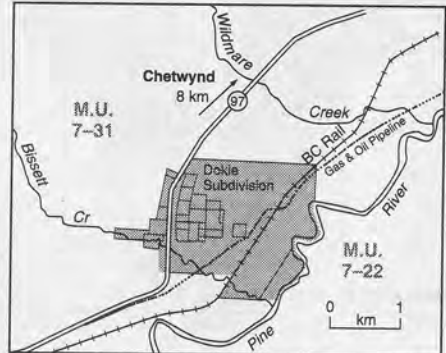
Map G27 Quintette Coal No Shooting Area (situate in MU 7-21).



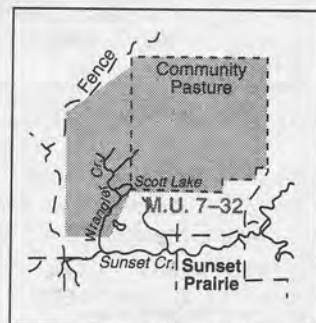
Map G28 Mt. Bergeron-Tumbler Ridge No Shooting or Hunting Area (situate in MU 7-21).



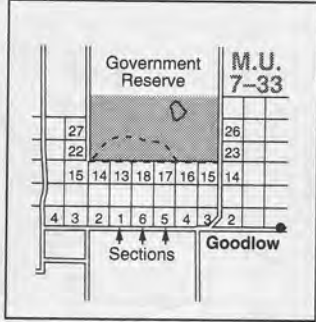
Map G29 Southeast MU 7-21 Vehicle Elevation Closure (situate in MU 7-21)



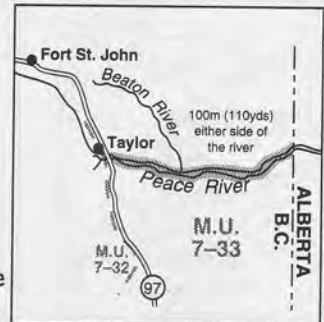
Map G30 Dokie Subdivision No Shooting Area (situate in MU 7-22 and 7-31).



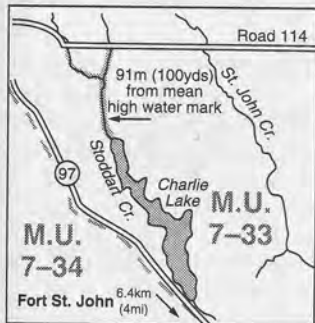
Map G31 Sunset Prairie Restricted Hunting Area (situate in MU 7-32). From June 1 to Oct 31 hunting is prohibited.



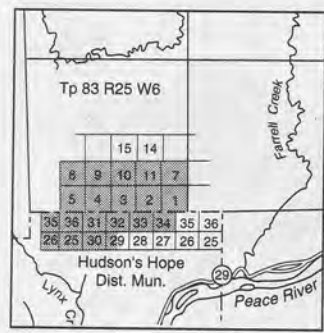
Map G32 Goodlow Restricted Hunting Area (situate in MU 7-33). From June 1 to Oct 15 hunting is prohibited.



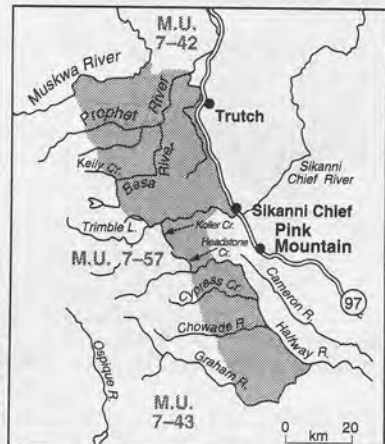
Map G33 Peace River Duck, Coot, Snow Goose, Canada Goose, White-fronted Goose and Common Snipe Closed Area (situate in MU 7-33).



Map G34 Charlie Lake No Shooting Area (situate in MU 7-33).

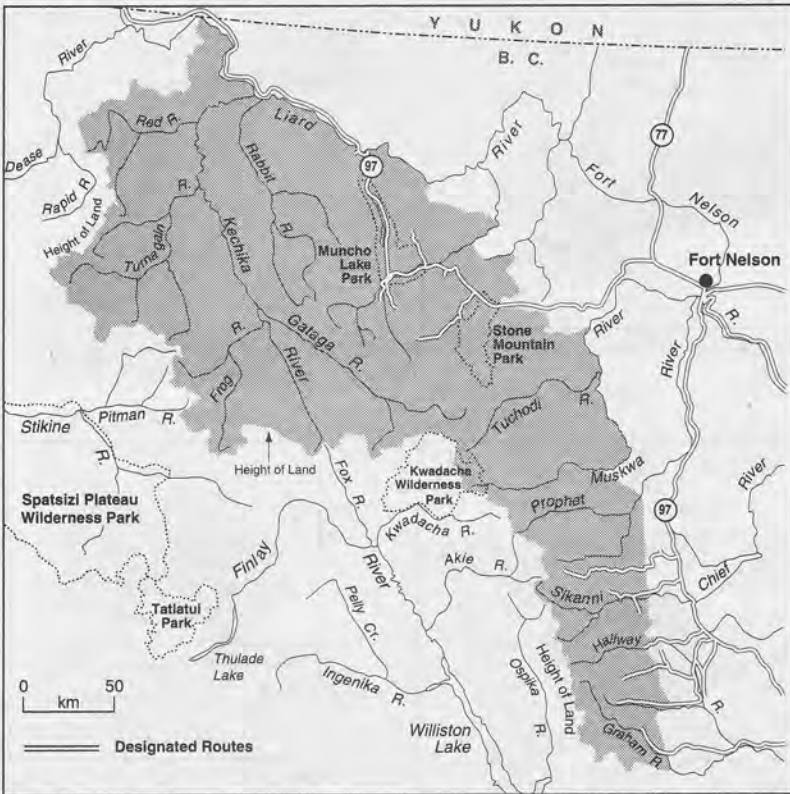


Map G35 Farrell Creek Restricted Firearms Area (situate in MU 7-35). Shotguns with Shot Only from June 1 to Oct 15.

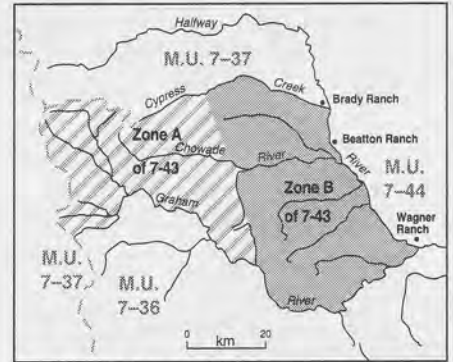


Map G36 Sikanni-Muskwa Foothills Mountain Goat Closed Area (situate in MU 7-42, 7-43 and 7-57).

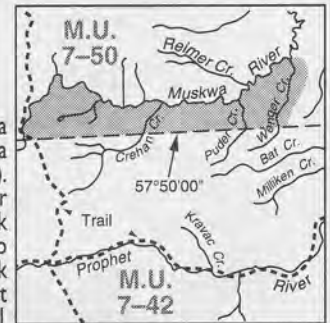
Resource Management Region 7B



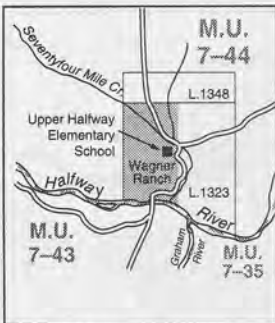
Map G37 Muskwa-Kechika Access Management Area (situate in MUs 7-36, 7-42, 7-43, 7-50, 7-51, 7-52, 7-54, 7-57). See vehicle restrictions on page 62.



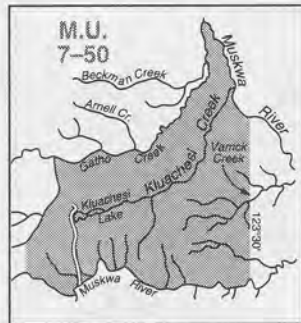
Map G38 MU 7-43 Mule & White-tailed Deer Special Area. Zone A open season is Oct 10 to Oct 31. Zone B open season is Nov 1 to Nov 20.



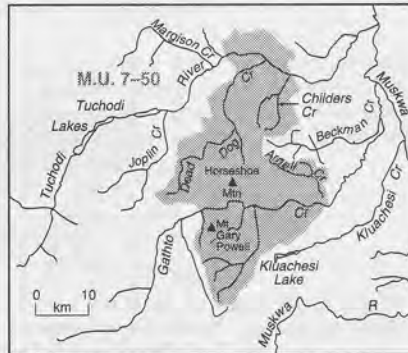
Map G39 Muskwa Flats Special Elk Area (situate in MU 7-42). The open season for hunting three-point elk is from Aug 15 to Sept 9 and six-point elk from Sept 10 to Oct 31: Bag limit = 1



Map G40 Upper Halfway No Shooting Area (situate in MU 7-44).



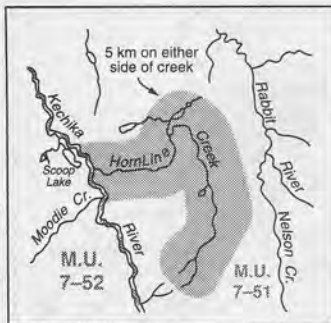
Map G41 Kluachesi Mountain Goat Closed Area (situate in MU 7-50).



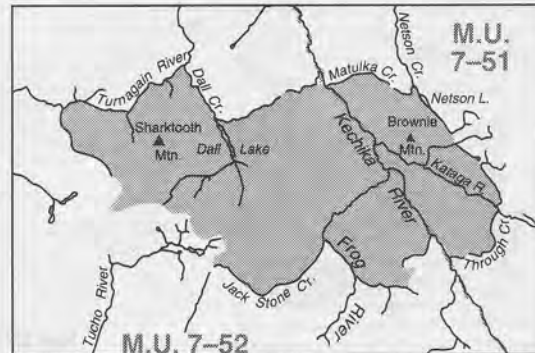
Map G42 Childers Cow Elk Hunting Area (situate in MU 7-50).



Map G43 Stone Mountain Provincial Park No Shooting or Hunting Area (situate in MUs 7-50, 7-51, 7-54).



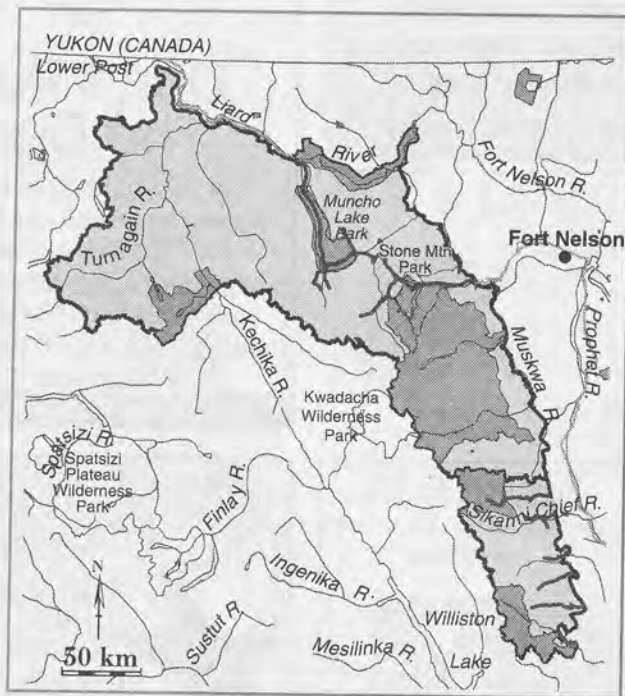
Map G44 Hornline Creek Mountain Goat Closed Area (situate in MU 7-51).



Map G45 Frog River Special Mountain Goat Hunting Area (situate in MUs 7-51, 7-52). The open season for mountain goat is Aug 25 to Oct 5.



Map G46 Muncho Park Mountain Sheep and Mountain Goat Closed Area (situate in MUs 7-51, 7-54).



MUSKWA-KECHIKA MANAGEMENT AREA

December 11, 1997, the Lieutenant Governor of British Columbia approved an Order in Council # 1367 creating the Muskwa-Kechika Management Area under the Environment and Land Use Act.

The Muskwa-Kechika Management Area is located in N.E. British Columbia and comprises some 3.24 million hectares of special management lands and 1.1 million hectares of existing and newly protected areas.

Objectives for the management of the Muskwa-Kechika Management Area were developed as part of the Fort Nelson and Fort St. John Land and Resource Management Plans. Participants of these processes recommended that the objectives for the Muskwa-Kechika Management Area be formally designated establishing a separate jurisdiction: the Muskwa-Kechika Management Area. Muskwa-Kechika Management Plan: The Muskwa-Kechika Management

Plan identifies objectives for the management of the Muskwa-Kechika Management Area and specifies an integrated and co-ordinated planning structure to meet these objectives. The Muskwa-Kechika Management Plan will be implemented by all relevant government agencies through agency-specific management activities, local strategic plans, resource development permits, and Crown land and natural resource dispositions.

The management intent for the Muskwa-Kechika Management Area is to ensure wilderness characteristics, wildlife and its habitat are maintained over time while allowing resource development and use, including recreation, hunting, timber harvesting, mineral exploration and mining, oil and gas exploration and development. The integration of management activities especially related to the planning, development and management of road accesses within the Muskwa-Kechika Area is central to achieving this intent.

Advisory Board:

An Advisory Board, appointed by the Premier, will advise government on the natural resource management in the

Muskwa-Kechika Management Area to ensure that activities within the area are consistent with the objectives of the Muskwa-Kechika Management Plan.

First Nations:

A Letter of Understanding, dated September 24, 1997, establishes an agreement between the Kaska Dena Council and the Province of British Columbia regarding the Muskwa-Kechika Management Area. A Protocol for Cooperation and Communication on Land and Resource Use was signed between the Treaty 8 Tribal Association and the province's Omineca Peace Interagency Management Committee on October 27, 1997. The Muskwa-Kechika Management Plan is without prejudice to aboriginal or treaty rights and treaty negotiations.

Trust Fund:

The Government of British Columbia has established a trust fund of \$2 million annually towards planning, management and research efforts in the Muskwa-Kechika Management Area. Government will also match up to \$400,000 of private contributions towards this fund.

Resident Hunters:

The designation of the Muskwa-Kechika Management Area does not affect the resident hunters and their activities. A substantial portion of the Muskwa-Kechika Area continues to be protected from vehicular damage by the Muskwa-Kechika Access Management Area regulations. See map G-37 for clarification.

For more information regarding the Muskwa-Kechika Management Area please contact the Muskwa-Kechika Director, Muskwa-Kechika Management Area Office at:

Rm. 250, 10003 110 Avenue, Fort St.
John BC V1J 6M7.
Telephone (250)787-3407.



These M.U. boundaries are approximate only. For a more precise definition consult the B.C. Recreational Atlas, 4th edition.

Major Regulation Changes for 1998-99

New quail season is established in MU 8-26 and grouse seasons are extended by fifteen days.

Cougar season lengthened by 6 weeks

Immature bull moose season expanded over more MUs, lengthened by 2 weeks and moved to earlier in the season.

Compulsory Reporting & Inspection Centres

Fish and Wildlife Regional Office

★ ★ Kamloops: Dalhousie Dr., V2C 5Z5, (250) 371-6200

Conservation Officer Service District Offices

★ Grand Forks: Box 638, 7272-2nd St., V0H 1H0, (250) 442-0600

★ Kelowna: 1690 Powick Rd., V1X 7G5, (250) 861-7670

★ Princeton: Box 2431, 195 Bridge St., V0X 1W0, (250) 295-6343

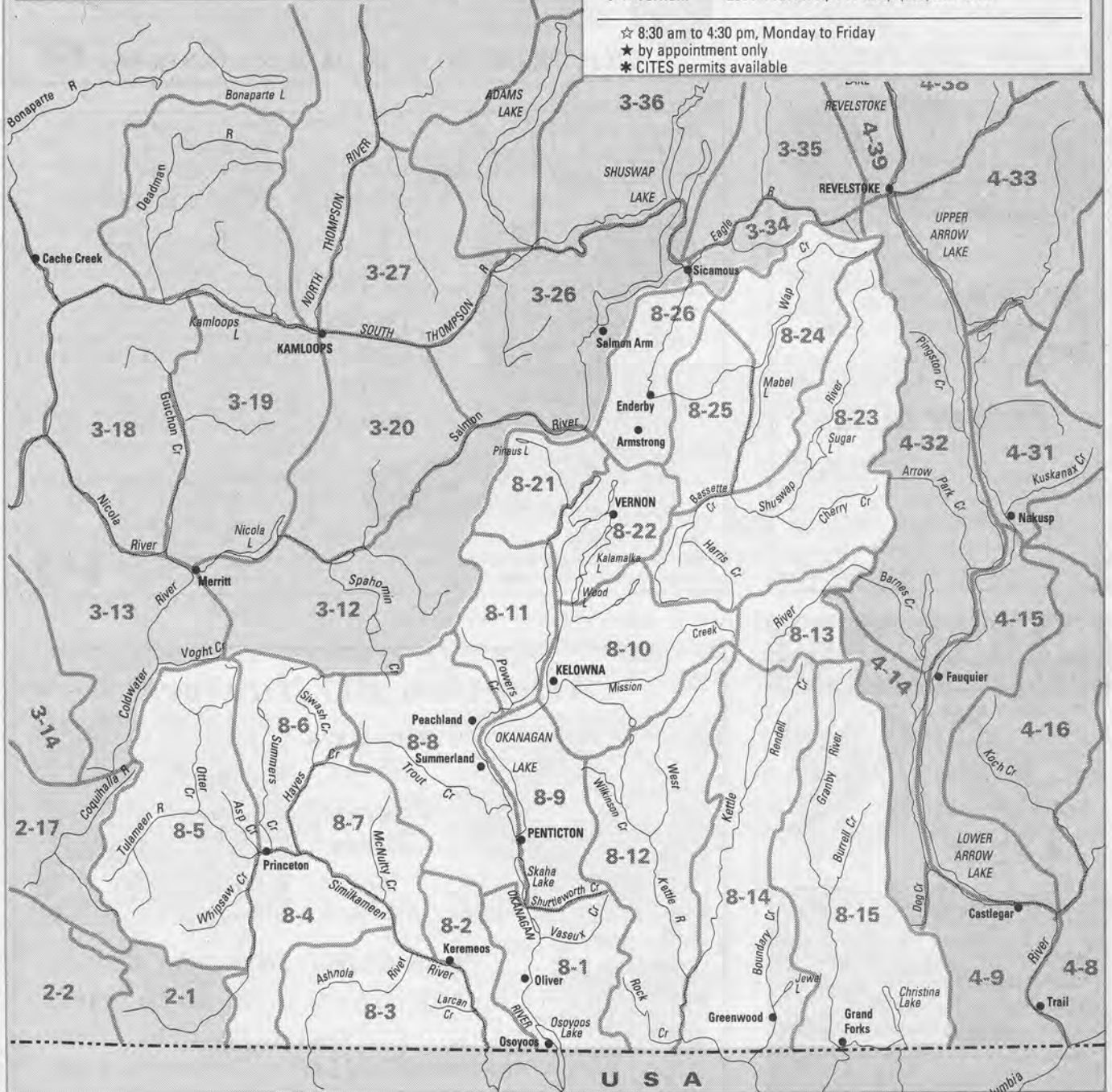
★ ★ Penticton: Ste. 201, 3547 Skaha Lake Rd., V2A 7K2, (250) 490-8200

★ ★ Vernon: 2501-14th Ave., V1T 8Z1, (250) 558-1776

☆ 8:30 am to 4:30 pm, Monday to Friday

★ by appointment only

★ CITES permits available



Bag Limits

Deer: The bag limit for deer is two, only one of which may be a mule (black-tailed) deer. Both deer may be antlerless, but only one antlerless deer of each species may be taken. Antlerless deer may only be taken in Bow and Arrow Only or LEH seasons.

Mountain Sheep: A person who kills a male mountain sheep in Region 8 since January 1, 1994, may not hunt or kill another male mountain sheep in Region 8 during the 1998/99 season.

Grouse: The daily aggregate bag limit for grouse (blue, spruce (Franklin), and ruffed) is five (5).

Limited Entry Hunting (LEH)

The seasons shown in the attached tables are for general open seasons only. If you are hunting under an LEH authorization, the species, class of animal (age/sex) or time period during which you are authorized to hunt may be different than those shown in this publication.

Compulsory Inspection & Reporting

In addition to those species requiring Compulsory Inspection or Compulsory Reporting provincially, all elk taken in Region 8 must be Compulsory Inspected within 15 days of the date of kill and all moose taken in Region 8 must be Compulsory Reported within 30 days of the date of kill. See page 6 for requirements.

Vehicle Restrictions

Information signs are posted at the points of closure for the benefit of hunters - but it is the hunter's responsibility to recognize the closures whether a sign is in place or not.

The operation of all motor vehicles is prohibited from June 1 to October 31 in the Galloping Hills Area except for the primary roads leading to Lightning Peak and Mt. Scaia. See Map H14.

The operation of all motor vehicles for the purpose of hunting, to transport wildlife or to transport hunters to or from the location of wildlife is prohibited in that portion of MU 8-5 on the Lawless-Jacobson Lake Forest Service Road south of the point where it crosses Vuich Creek.

The operation of motor vehicles is restricted to established roadways in the Osoyoos Oxbows motor vehicle restricted area. See Map H1.

The operation of all motor vehicles is prohibited within the Underdown Creek area of MU 8-1. See Map H2.

The operation of all motor vehicles is prohibited in that portion of MU 8-9 east of Skaha Lake described as Lot A & Lot B of Sublot 48, DL 2710, Plan 27801, SDYD, & Sublot 48, DL 2710, Plan 1189, SDYD.

The operation of all motor vehicles is prohibited in the Granby motor vehicle restricted area in MUs 8-14 & 8-15. Snowmobiles are allowed during the period Nov 1 to May 31. See Map H14.

The operation of all motor vehicles for the purpose of hunting, to transport wildlife or to transport hunters to or from the location of wildlife is prohibited in the Garnet Fire motor vehicle restricted area in MU 8-09. See Map H9.

Snowmobile Restrictions

The use of snowmobiles to hunt wildlife, transport wildlife or transport hunters to or from the location of wildlife is prohibited in Region 8 from April 1 to November 30.

Notice to Hunters

White-tailed jackrabbit, Nuttall's cottontail and badger and other species are protected under the authority of the *Wildlife Act* (hunting is prohibited).

No Shooting Areas: Hunters should note the Highway No Shooting Areas as outlined on page 77-78. Note also that the closures for Highway 3 between Manning Park and Princeton and for the Coquihalla Phase III

(Okanagan Connector) Hwy 97C are No Shooting and No Hunting Closures.

Parks and Recreation Areas

In keeping with Section 29 of the Park and Recreation Area Regulations, the following Parks and Recreation Areas are only open to the discharge of firearms, bows and crossbows from September 1 to April 15 during the lawful game hunting season:

- Cascade Recreation Area(MU 8-5)
- Cathedral Provincial Park(MU 8-3)
- is open to the discharge of firearms from August 25 to April 15. The core area of Cathedral Park is closed to the discharge of firearms. Contact Park Branch staff for details.
- Darke Lake Prov. Park(MU 8-8)
- Eneas Lake Prov. Park(MU 8-8)
- Gladstone Provincial Park(MU 8-15, 4-14)
- Granby Provincial Park(MU 8-15)
- Keremeos Columns Provincial Park(MU 8-2)
- Nickel Plate Prov. Park(MU 8-7)
- Okanagan Mountain Provincial Park(MU 8-9)
- Silver Star Provincial Park(MUs 8-22, 8-25, 8-26).
- No Hunting Area. See Map H19.

Parks and Recreation Areas not listed above are closed to hunting and closed to the discharge of firearms.

The use of horses, motor vehicles, motorcycles, snowmobiles, other self-propelled vehicles or cycles is generally prohibited in parks and recreation areas except where specifically authorized.

Species	Management Units	Class	Season Dates	Bag Limit
MULE DEER (Black-Tailed)	8-1 to 8-15, 8-21 to 8-26	4point Bucks	Sept 10 - Sept 30	1
	8-1 to 8-15, 8-21 to 8-26	Bucks	Oct 1 - Oct 19	1
	8-12 to 8-15	4point Bucks	Oct 20 - Oct 31	1
	8-1 to 8-11, 8-21 to 8-26	4point Bucks	Oct 20 - Nov 10	1
	8-1 to 8-15, 8-21 to 8-26	Bucks	Sept 1 - Sept 9	1
Archery Only Seasons	8-1, 8-2, 8-8 to 8-11, 8-21, 8-22, 8-24 to 8-26	Either Sex	Nov 16 - Dec 10	1
	8-3 to 8-7	Bucks	Sept 10 - Nov 15	2
WHITE-TAILED DEER	8-1, 8-2, 8-8 to 8-15, 8-21 to 8-26	Bucks	Sept 10 - Nov 25	2
	8-1 to 8-15, 8-21 to 8-26	Bucks	Sept 1 - Sept 9	2
Archery Only Seasons	8-1, 8-2, 8-8 to 8-15, 8-21 to 8-26	Either Sex	Nov 26 - Dec 10	2(1)
	8-1 to *8-15, 8-21 to 8-26	*Immature Bulls	Sept 10 - Oct 10	1

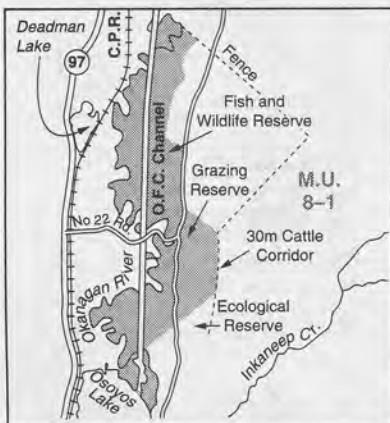
*Granby Provincial Park (MU 8-15) and Gladstone Provincial Park (MU 8-15, 4-14) are closed to moose hunting. See special area maps

*See definition on Page 76. Antlers must accompany the species licence.

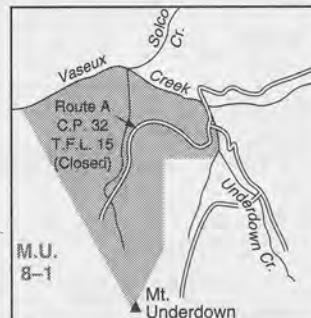
Successful hunters who kill a bull moose in Region 8 are required to submit, within 30 days of the kill, one of the incisor teeth (including crown and root). See Compulsory Reporting information on page 6.

Resource Management Region 8

Species	Management Units	Class	Season Dates	Bag Limit
ELK	8-1, 8-9, 8-10, 8-12, 8-14	▲3 Point Bulls	Sept 10 - Nov 15	1
	8-4 to 8-7	▲3 Point Bulls	Sept 10 - Oct 31	1
	★ 8-15	Any Elk	Nov 10 - Nov 20	1
▲ See definition on page 75. The antlers must accompany the species licence. ★ Elk hunt is within a portion of MU 8-15 only. See Map H13.				
All elk taken in the Okanagan sub-region must be Compulsory Inspected. See page 6 for Compulsory Inspection information.				
BIGHORN MOUNTAIN SHEEP	8-1, 8-9	3/4 Curl Bighorn Rams	Sept 10 - Sept 18	1
See regional bag limit for mountain sheep on page 71.				
BLACK BEAR	8-1 to 8-15, 8-21 to 8-26		Sept 10 - Nov 30	2
	8-1 to 8-15, 8-21 to 8-26		Apr 1/99 - June 15/99	2
See page 8 for restrictions on bears. The bag limit for black bears is two per licence year (Apr. 1 - Mar. 31)				
SKUNK, RACCOON	8-1 to 8-15, 8-21 to 8-26		No Closed Season	NBL
COYOTE	8-1 to 8-15, 8-21 to 8-26		Sept 10 - March 31/99	NBL
LYNX AND BOBCAT	8-1 to 8-15, 8-21 to 8-26		Dec 1 - Feb 28/99	1 (of each)
COUGAR	8-1 to 8-15, 8-21 to 8-26		Nov 15 - Mar 31/99	2
Hunters are requested not to shoot a lactating cougar, or cougar kittens.				
SNOWSHOE HARE	8-1 to 8-15, 8-21 to 8-26		Aug 1 - Apr 30/99	10 (daily)
GROUSE BLUE, RUFFED, SPRUCE (FRANKLIN)	8-1 to 8-15, 8-21 to 8-26		Sept 10 - Nov 30	5(15)
See page 71 for the regional daily aggregate bag limit for grouse.				
QUAIL	8-1 to 8-4, 8-7 to 8-11, 8-21, 8-22, 8-26		Oct 1 - Nov 30	10(30)
Hunting is permitted only between the hours of 8:00 a.m. and 4:00 p.m.				
CHUKAR PARTRIDGE	8-1 to 8-4, 8-7 to 8-9		Oct 1 - Nov 30	5(15)
Hunting is permitted only between the hours of 8:00 a.m. and 4:00 p.m.				
GRAY PARTRIDGE (HUNGARIAN)	8-1 to 8-4, 8-7 to 8-10, 8-15, 8-22, 8-26		Oct 1 - Nov 30	3(9)
Hunting is permitted only between the hours of 8:00 a.m. and 4:00 p.m.				
PHEASANT	8-1 to 8-3, 8-8 to 8-12, 8-14, 8-15, 8-21 to 8-26	Cocks	Oct 1 - Nov 15	2(6)
Hunting is permitted only between the hours of 8:00 a.m. and 4:00 p.m.				
MOURNING DOVE	8-1 to 8-15, 8-21 to 8-26		Sept 1 - Sept 30	5(10)
COOTS, COMMON SNIPE	8-1 to 8-15, 8-21 to 8-26		Sept 10 - Dec 25	10(20)
DUCKS	8-1 to 8-15, 8-21 to 8-26		Sept 10 - Dec 25	8(16)
Restricted daily bag limits of 4 Pintails, 1 Canvasback and 2 Goldeneye are in effect - see page 6.				
WHITE FRONTED GEESE, SNOW GEESE, ROSS' GEESE	8-1 to 8-15, 8-21 to 8-26		Sept 10 - Dec 25	5(10)
The aggregate daily bag limit for all geese is 5 - see page 6.				
CANADA GEESE	8-1 to 8-15, 8-21 to 8-26		Sept 20 - Dec 25 & Feb 20/99 - Feb 28/99	5(10)
The aggregate daily bag limit for all geese is 5 - see page 6.				



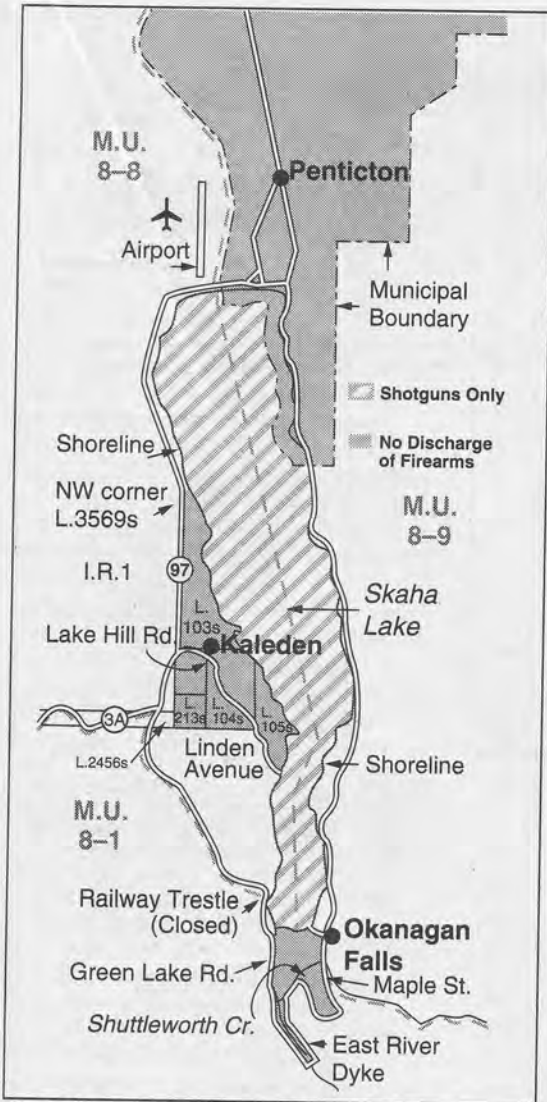
Map H1 Osoyoos Oxbows Vehicle Restricted Area (situate in MU 8-1). The operation of motor vehicles is restricted to established roadways. Hunting and the discharge of firearms are prohibited from Mar 1 to Sept 30 throughout the restricted area including the roadways.



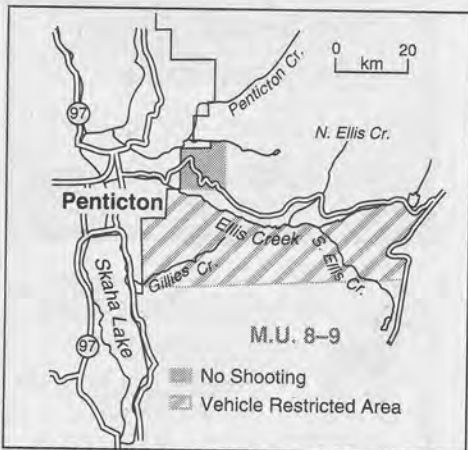
Map H2 Underdown Creek Vehicle Restricted Area (situate in MU 8-1). Closed year-round to the operation of all motor vehicles.



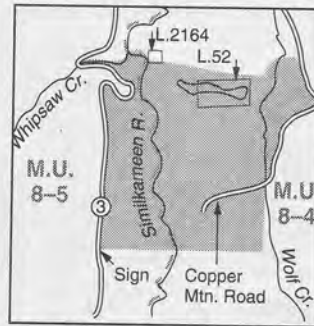
Map H3 Vaseux Lake Migratory Bird Sanctuary (situate in MU 8-1).



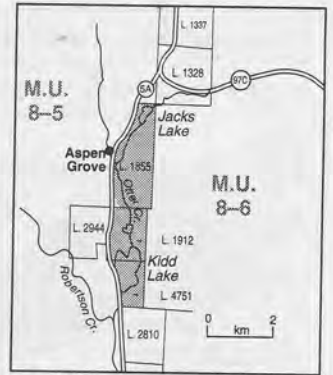
Map H4 Kaleden, Penticton and Okanagan Falls No Shooting Areas and Skaha Lake Shotguns with Shot Only Area (situate in MUs 8-1, 8-8, 8-9).



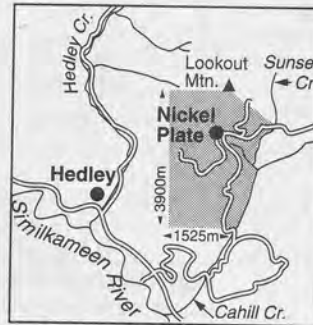
Map H9 Garnet Fire Vehicle Restricted Area and Upper Carmi Road No Shooting Area (situate in MU 8-9).



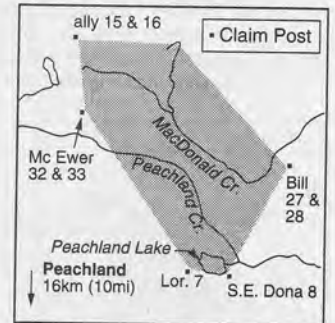
Map H5 Similkameen Mining Co. Ltd. No Shooting or Hunting Area (situate in MUs 8-4, 8-5).



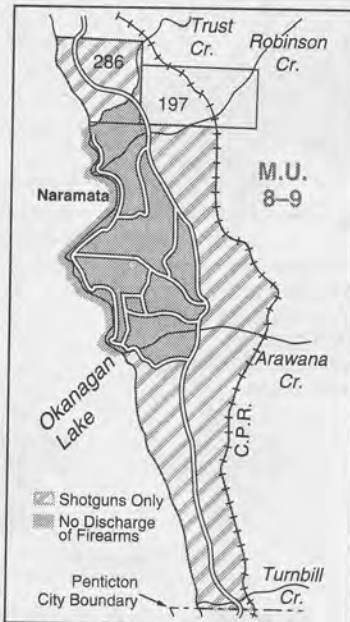
Map H6 Willow Heights No Shooting Area (situate in MU 8-6).



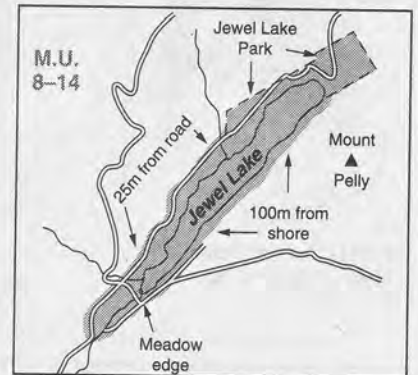
Map H7 Mascot Gold Mines No Shooting Area (situate in MU 8-7).



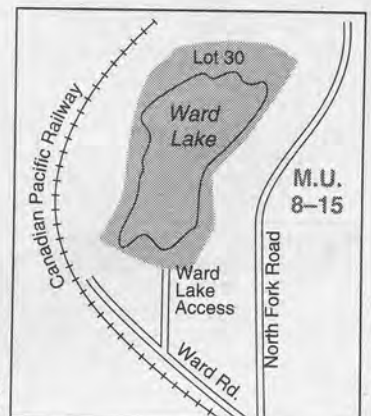
Map H8 Brenda Mines No Shooting Area (situate in MU 8-8).



Map H10 Naramata No Shooting Area and Shotguns with Shot Only Area (situate in MU 8-9).



Map H11 Jewel Lake No Shooting and No Hunting Area (situate in MU 8-14).

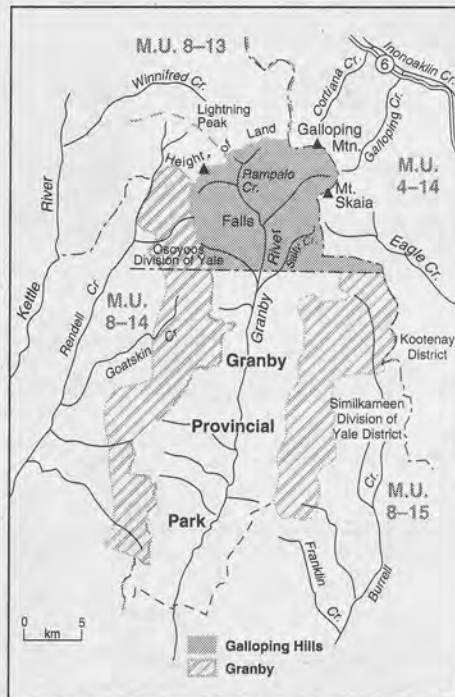


Map H12 Ward Lake No Hunting, No Shooting and No Trapping Area (situate in MU 8-15).

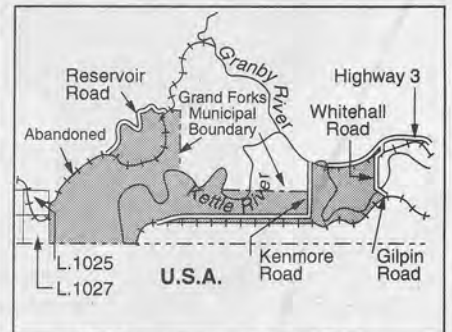
Resource Management Region 8



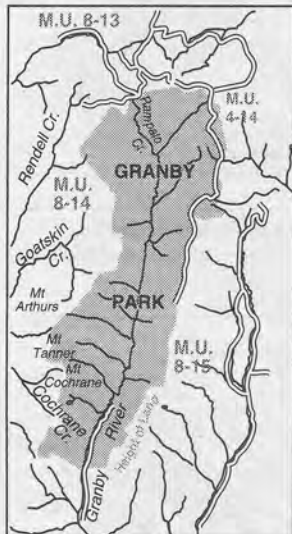
Map H13 Overton-Moody Elk Special Area (situate in MU 8-15). Open season for either sex, any age elk: Nov 10 to Nov 20 1(I). Hunter success is expected to be low in this area.



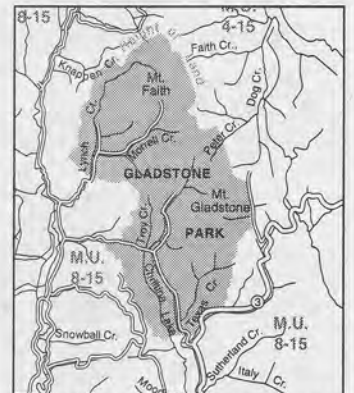
Map H14 Galloping Hills Vehicle Restricted Area (situate in MU 8-15) and Granby Vehicle Restricted Area (situate in MUs 8-14 & 8-15).



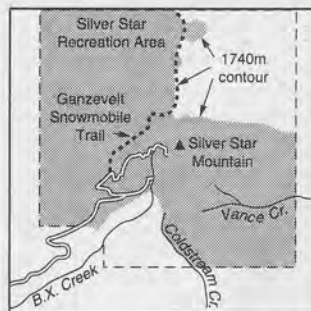
Map H15 Grand Forks Shotgun Only Area (situate in MU 8-15).



Map H16 Granby Provincial Park Moose Closed Area (situate in MU 8-15).

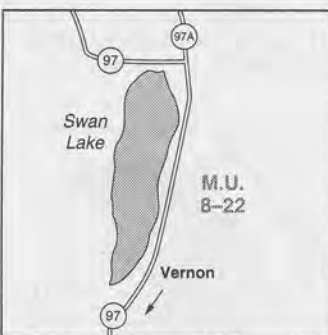


Map H17 Gladstone Provincial Park Moose Closed Area (situate in MU 8-15).



Map H19 Silver Star Park No Hunting Area (situate in MUs 8-22, 8-25, 8-26). Contact BC Environment offices in Vernon or Penticton for details.

Visit the Official BC Hunting & Trapping Regulations Website at: www.monday.com/hunting



Map H18 Swan Lake No Shooting or Hunting Area (situate in MU 8-22).

VENISON
Enjoy It Anytime
 Grain and alfalfa finished fallow deer available
 Tender, Delicious, Healthy
FARM GATE SALES call
Rob weeknights at 250-442-2045
GRAND FORKS, B.C.

VASEAUX LAKE TAXIDERMY
 RR #9, Hwy. 97 N., Oliver, B.C. V0H 1T0
 • GAME HEADS
 • LIFESIZE • BIRDS • RUGS • FISH
 DISPLAY ROOM
 Taxidermists: Ad Dirks • Steve Dirks • Paul Grafik
PHONE/FAX (250) 498-3522

General Information

Definitions

All Terrain Vehicle - means a wheeled vehicle or tracked vehicle propelled by motorized power, and capable of travel off a highway, including motor cycles but not including other vehicles licensed for highway travel under the *Motor Vehicle Act*.

Antlered Animal - means a member of the deer family over one year of age bearing visible bony antlers.

Antlerless Animal - means a member of the deer family or young animals of the deer family bearing no visible antlers. The small skin or hair covered protuberances of fawns and calves do not constitute antlers.

Arrow - means a slender shaft, which may be pointed at one end and may be feathered at the opposite end, for shooting from a bow.

Bait - means anything, including meat, cereals, cultivated crops, restrained animal or any manufactured product or material, that may attract wildlife and includes plastic or other imitation foods but does not include a decoy as described under these regulations.

B.C. Resident - means a person who makes his/her home in the Province, and who has been in actual residence therein for six (6) months in the previous twelve (12) months prior to any application under the *Wildlife Act*.

Big Game - means any mountain sheep, mountain goat, bison, caribou, elk, moose, deer, grizzly bear, black bear, cougar, wolf or other animal designated by regulation.

Bolt - means a shaft or missile designed to be shot from a crossbow or catapult.

Bow - means a longbow or crossbow.

Brow Tine - means the first tine projecting forward or upward in the lower 1/3 of the antler of a moose, caribou, elk or deer.

Buck or Bull - with reference to deer, moose, or elk means one bearing visible bony antlers. Buck or Bull - with reference to caribou means a male 1 year of age or over, bearing visible bony antlers.

Calf - means a moose, elk or caribou less than twelve (12) months of age.

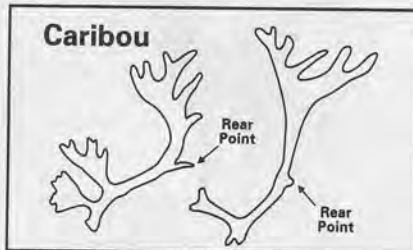
Cancelled Species Licence - means a Species Licence that has been cancelled as indicated on the licence. The Species Licence must be cancelled immediately upon killing the animal.

Caribou - 5 Point Bull: has one antler which bears at least 5 tines (points), including the tip of the main beam above the rear point.

Caribou - Mature Bull: has a main beam which is at least 75 cm (30 inches) in length or one antler which bears 5 tines (points) including the tip of the main beam above

the rear point. *If the rear point is missing, the first rear facing point will be used as rear point.

Compound Crossbow - means a crossbow on



which the bow string runs through pulleys.

Crossbow - means a bow fixed across a stock with a groove for the arrow or bolt and a mechanism for holding and releasing the string. (NOTE: The use of crossbows is permitted during special Bow and Arrow seasons unless otherwise indicated under the regional schedules.)


Decoy - means any material or manufactured product that simulates the appearance or has the form of wildlife.

Deer Family - means moose, caribou, deer and elk.

Elk - Six Points or Greater Bull - means any bull having at least six tines on one antler.

Elk - Three Points or Greater Bull - means any bull having at least three tines on one antler.

Firearm - includes a device that propels a projectile by means of an explosion, compressed gas or spring and includes a rifle, shotgun,

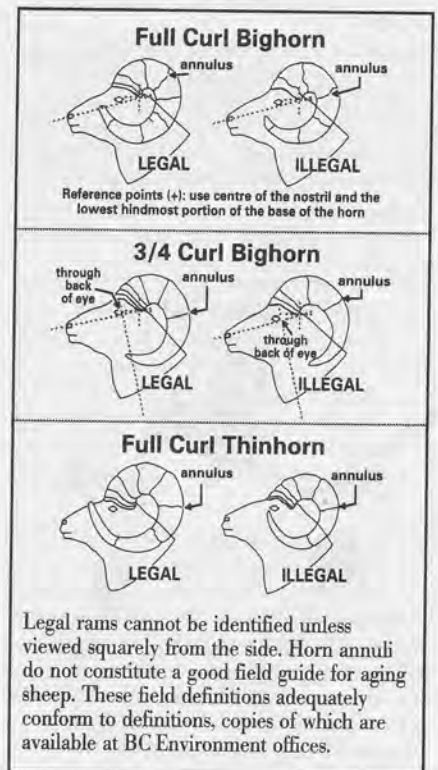


handgun, pelletgun, "BB" gun or spring gun but does not include a bow.

Full Curl Bighorn Ram - means any male bighorn mountain sheep, the head of which, when viewed squarely from the side, has at least one horn tip extending upwards beyond a straight line drawn through the centre of the nostril and the lowest hindmost portion of the horn base. If the skull and horns are presented for examination, when viewed squarely from the

side with both horns in alignment, at least one horn tip extends upward beyond a straight line drawn through the lowest hindmost portion of the horn base and the lowermost edge of the eye socket.

3/4 Curl Bighorn Ram - means any male bighorn mountain sheep, the head of which, when viewed squarely from the side, has at least one horn tip extending beyond a straight line drawn through the back of the eye opening and at right angles to a line drawn between the centre of the nostril and the lowest hindmost portion of the horn base. If the skull and horns are presented for examination, when viewed squarely from the side with both horns in alignment, at least one horn tip extends beyond a straight line through the back edge of the eye socket and at right angles to a line drawn through the lowest hindmost portion of the horn base and the lowermost edge of the eye socket.



Full Curl Thinhorn Ram - means any male thinhorn mountain sheep which has attained the age of eight (8) years as evidenced by yearly horn growth annuli as determined by the Regional Manager or his designate, or whose horn tip extends upwards beyond the forehead-nose bridge when viewed squarely from the side.

Fur-Bearing Animal - means a fox, badger, beaver, black bear, marten, fisher, Canada lynx, bobcat, mink, muskrat, land otter, raccoon, skunk, red and Douglas' squirrel, sea otter, weasel, wolverine, wolf or coyote.

General Hunting Information

Game Bird - means any grouse, partridge, quail, pheasant, ptarmigan, migratory game bird, or bird designated by regulation.

Game - includes all big game, small game, game birds and fur-bearing animals.

Hunt And Hunting - includes shooting at, attracting, searching for, chasing, pursuing, following after or on the trail of, stalking, or lying in wait for wildlife or attempting to do any of those things, whether or not the wildlife is then or subsequently wounded, killed or captured:


- (a) with intention to capture the wildlife, or
- (b) while in possession of a firearm or other weapon.

Licence Year - means the period from April 1 to March 31 of the following year.

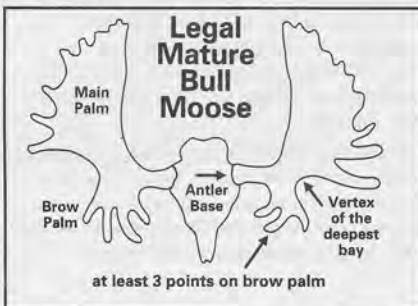
Loaded Firearm - means any firearm containing live ammunition in either the breech or the magazine. A clip containing live ammunition, when attached to the firearm, is considered as the magazine. Muzzle loaders - see page 5

Migratory Game Birds - for which there may be an open season in B.C. and for which a Canadian Migratory Bird hunting permit is required are: waterfowl (ducks and geese, including brant); coot; common snipe; band-tailed pigeon and mourning dove.


Moose - Legal Immature Bull - means a bull moose having no more than two tines on one antler.



Moose - Legal Mature Bull - means a bull moose having at least one antler with a brow palm bearing three or more points (tines). The brow palm is separated from the main palm by the deepest antler bay. The deepest bay is the bay whose vertex (deepest location) is the shortest distance from the antler base, when measured along the surface of the antler.



Mule (Black-tailed) Deer - Four Points or Greater Buck - means any buck having at least four tines, excluding the brow tine, on one antler.



No Hunting Area - means a designated area in which hunting (see Definition) is prohibited.

No Shooting Area - means a designated area in which the discharge of firearms is prohibited.

NOTE: No Shooting Areas as prescribed under the *Wildlife Act* are open to the use of bows and arrows and crossbows unless specifically restricted under hunting regulations.

Power Boat - means a boat, canoe or yacht powered by electric, gasoline, oil, steam or other mechanical means, but does not include a boat powered manually nor a boat with an outboard motor provided the motor is tilted or otherwise disengaged so as not to be ready for immediate use.

Raptor - means a bird of the order Falconiformes known as vultures, eagles, falcons and hawks or of the order Strigiformes known as owls and includes the eggs of these birds.

Road Allowance - see definition, page 78.

Small Game - includes fox, raccoon, lynx, bobcat, coyote, skunk, wolverine, snowshoe hare and game birds.

Spike Buck - means a male deer having antlers that are composed of a main beam from which there are no bony projections greater than 1 inch in length.

Tine or "point" - means a branch of an antler which is longer than the breadth of its base and is at least 2.5 cm (1 inch) in length. To measure the length of a tine measure the length from the centre of its base to the tip. The base of the tine is the nearest edge of the part of the antler commonly known as the main beam.

Wildlife - means raptors, threatened species, endangered species, game and other species of vertebrates prescribed as wildlife by regulation.

Designated Wildlife

• All native species of animals in the province excluding invertebrates and fish have been designated as wildlife, giving them full protection under provisions of the *Wildlife Act*, RSBC 1996, Chapter 488. These species may not be hunted, killed, captured, kept as pets or used for commercial purposes unless specifically allowed by regulation or by authority of a permit from BC Environment. The accompanying two schedules list the wildlife that may be considered as nuisances or pests.

• Schedule "B" lists animals that may be captured or killed only for the specific purpose of protecting property unless an open season is designated by regulation (see Regional Schedules of open seasons).

• Schedule "C" contains animals that may be captured or killed anywhere and at any time in the province. These mostly introduced species are detrimental to property and native wildlife.

Schedule B

- (a) *Taricha granulosa* - rough-skinned newt
- (b) *Scapanus townsendii* - Townsend's mole
- (c) *Scapanus orarius* - coast mole
- (d) *Lepus americanus* - snowshoe hare
- (e) all of the species of the family Arvicolidae - voles and lemmings, except *Ondonatra zibethicus* - muskrat.
- (f) *Neotoma cinerea* - bushy-tailed woodrat
- (g) all species of the genus *Peromyscus* - deer mice
- (h) *Erethizon dorsatum* - porcupine
- (i) *Thomomys talpoides* - northern pocket gopher
- (j) *Marmota flaviventris* - yellow-bellied marmot
- (k) *Marmota monax* - woodchuck
- (l) *Spermophilus columbianus* - Columbian ground squirrel
- (m) *Mephitis mephitis* - striped skunk
- (n) *Procyon lotor* - raccoon
- (o) *Spilogale putorius* - spotted skunk

Schedule C

- (a) *Rana catesbeiana* - American bullfrog
- (b) all species of the family Chelydridae - snapping turtles

- (c) *Didelphis virginiana* - North American opossum
- (d) *Sylvilagus floridanus* - eastern cottontail
- (e) *Oryctolagus cuniculus* - European rabbit
- (f) *Myocastor coypus* - nutria
- (g) all species of the genus *Sciurus* - grey squirrels & fox squirrels
- (h) all species of the genus *Corvus* - crows, except *Corvus corax* - common raven
- (i) *Pica pica* - black-billed magpie
- (j) *Passer domesticus* - house sparrow
- (k) *Sturnus vulgaris* - European starling
- (l) *Columbia livia* - rock dove
- (m) *Molothrus ater* - brownheaded cowbird

and the nests or eggs of these bird species may be destroyed.

Special Request on Mountain Goats

• Hunters are encouraged to select male mountain goat when hunting. Males tend to be larger than females. Females usually exhibit a noticeable curvature at the tip of the horns. In addition males tend not to be found in nanny/kid groups.

Collared or Ear-tagged Big Game

• Please avoid shooting any collared or ear-tagged big game. Collared animals carry radio transmitters for research purposes. If you inadvertently kill a collared or ear-tagged animal, contact the local Ministry of Environment regional office immediately because the meat may or may not be fit for human consumption. The collar must be returned.

Royalty Fees

• Every holder of a valid hunting licence who lawfully kills a furbearing animal is exempt from paying the prescribed royalty fee unless he offers the pelt for sale. See current Trapping Regulations on page 84 for royalty fees. Payment of a royalty fee is required only upon the initial sale of the pelt. Furbearers may only be hunted where an open hunting season is declared.

Notice to Non-Resident Hunters

Big Game Guided Hunts

• Non-residents of British Columbia hunting big game must be accompanied by a licenced B.C. guide. When purchasing big game species licences, non-residents must provide the licencing office with the name of the guide outfitter, the guide's licence number, the management unit(s) in which the hunt will take place and the dates of the hunt. On completion of the hunt non-residents must obtain a completed form of declaration from their guide. Failure to do so constitutes an offence on the part of the hunter and the guide.

Big Game Accompanied Hunts

• A non-resident of B.C. who is a resident of Canada or a Canadian citizen may be accompanied by a resident of B.C. who holds a Permit to Accompany (\$25). Only one Permit to Accompany will be issued to a person in a calendar year.

• The B.C. resident applying for this permit must be a Canadian citizen or permanent resident of Canada who has held a BC hunting licence and a big game species licence for 3 of the 5 years preceding application. This person must obtain the required permit from the Regional Office of BC Environment of the region in which the hunt is intended. Application for the permit must be made on the proper form (available from BC Environment Offices) at least one month prior to hunting. Only one Permit to Accompany will be issued to a person in a calendar year.

• The non-residents must show the Permit to Accompany or a copy indicating the name of the permittee and the permit number when purchasing their big game species licences.

• A non-resident who is not a resident of Canada and is not a Canadian citizen, may also be eligible under the permit to accompany procedure providing that he qualifies under one of the required relationship categories (ie. if accompanied by a father, brother, son, uncle, nephew, grandson, grandfather, mother, sister, daughter, aunt, niece, granddaughter, grandmother, spouse, father-in-law, mother-in-law, son-in-law, daughter-in-law, brother-in-law, or sister-in-law).

• Permits to Accompany may not be available for all species and areas. Check with the appropriate regional office.

Handguns

• There are special handgun restrictions in Canada. Please contact the R.C.M.P. for details before bringing a handgun into Canada.

Small Game

• It is not necessary for a non-resident of British Columbia to be accompanied by a licenced guide when hunting for small game (including game birds).

Highway No Shooting and No Hunting Areas

• It is unlawful to discharge a firearm or hunt within the road allowances of all numbered highways and any two lane or greater public road that is maintained by the Ministry of Transportation and Highways. The road allowance extends

(a) 15 metres on either side of the middle of a road with less than three lanes, or

(b) 15 metres from the edge of the paved surface of a highway with three lanes or more, or

(c) to the boundary of private or cultivated land, whichever comes first.

• In addition to the above universal restriction, several major or heavily populated routes in the province have an additional 400m area bordering the road allowance in which the discharge of a firearm using a single projectile is prohibited. The discharge of a shotgun using shot only is permitted. These areas are listed on the following page under the heading 400m Single Projectile Prohibited Areas.

• It is unlawful to hunt or discharge a firearm within 100 metres of a church, school building, school yard, playground, dwelling house, or farm or ranch building that is occupied by persons or domestic animals. Owners and occupiers or their employees or agents are exempted near dwelling houses or farm or ranch buildings in order to protect crops and livestock.

• The major purpose of these restrictions attacks the problems associated with increasing public pressure for more and more closures near rural roads, where the urban public is expanding residential properties, often at considerable distances from main urban centres. The above restrictions, although perhaps initially are more than required for some parts of the province, will be universal and, more importantly, universally understood.

• It is unlikely that these changes will reduce any hunter's chances for a successful or fulfilling hunting experience. These changes will address the safety concerns that have been expressed by many residents living in previously unrestricted rural areas. We hope that common sense will prevail, and if in doubt, don't shoot!

NOTE: Other closures that may be more restrictive on some highways or roads are listed below or under the Regional Schedules.

400m Single Projectile Prohibited Areas

• The discharge of a firearm using a single projectile is prohibited within 400m (0.25 mile) on either side of the road allowance of following portions of the highways and roads in British Columbia listed below:

- Hwy 5 (Coquihalla Highway) between Hope and the junction of Highways 1 and 5 at Kamloops;
- Hwy 6 between Bench Creek and Banting Creek;
- Hwy 16 between the boundary of the City of Prince Rupert and the British Columbia - Alberta interprovincial boundary;
- Hwy 20 between Bella Coola and the westerly boundary of Tweedsmuir Park;
- Hwy 27 from the junction with Route 16 (Yellowhead) west of Vanderhoof to Fort St. James;
- Hwy 29 between the intersection of Highway 29 with Highway 97 in the vicinity of the Village of Chetwynd and the intersection of Highway 29 with Highway 97 in the vicinity of Charlie Lake, Peace River Land District;
- Hwy 35 between Francois Lake and Burns Lake;
- Hwy 37 between the intersection of Highway 37 with Highway 16 and the boundary of the District of Kitimat;
- Hwy 37 between the Skeena River Bridge at Kitwanga Post Office, Cassiar Land District, and the intersection of said highway with Highway 37A at Meziadin Junction;
- Hwy 37A between the intersection of said highway and Highway 37 at Meziadin Junction and the boundary of the District of Stewart at Bitter Creek;
- Hwy 39 from the junction with Highway 97 north of Meleod Lake to its intercept with the municipal boundaries of the City of Mackenzie;
- Hwy 97 including those portions of the Caribou Highway from Cottonwood River to Prince George, the John Hart Highway from Prince George to Dawson Creek, and the Alaska Highway from Dawson Creek to Lower Post;
- Road 520 between Hudson's Hope and the W.A.C. Bennett Dam;
- Road 190 between Road 520 and Dunlevy Creek;

400m Hunting and the Discharge of Firearms Prohibited Areas

• Hunting and the discharge of firearms is prohibited within 400m (.25 mile) of the road allowance of the following highways:

In all Provincial Parks

- Hwy 3 (Crownsnest Highway) between Hope and Manning Park, Manning Park and Princeton.
- Coquihalla Hwy: (Okanagan Connector, Phase III) between its junction with Highway 97 near Peachland and its junction with Highway 5 near Aspen Grove.

Hwy 99 Discharge of Firearms Prohibited Area

• The discharge of firearms is prohibited within 400m west of the road allowance and 1 km east of the road allowance of Highway 99 between the northern boundary of the District Municipality of West Vancouver and the southern boundary of the District Municipality of Squamish.

Hwy 118 Discharge of Firearms Prohibited Area

The discharge of firearms is prohibited within 400 m on either side of the road allowance of Highway 118 (Topley Landing Road) between the intersection of Highway 118 and Highway 16 at Topley Landing and Granisle in the Skeena region.

Access Restrictions to Wildlife

Several laws govern public access to wildlife and several types of closures specifically limit access by licenced hunters or others. In brief the following laws apply:

1. *Trespass Act* - The provincial *Trespass Act* sets out strict limits on any public access to enclosed private land. Private property is considered enclosed if any one of the following conditions are met:
 - there are clearly visible signs prohibiting trespassing posted at each ordinary access point; or
 - the property is surrounded by a lawful fence; or
 - the property is surrounded by a natural boundary such as a river bank or a 4 1/2 foot hedge.
2. *Wildlife Act* (Section 39) - A person is not permitted to hunt on cultivated land or on Crown land which is subject to a grazing lease while the land is occupied by livestock, without the consent of the owners, lessee or occupant of the land.
 - In the Fraser Valley, and to a lesser extent elsewhere in agricultural areas, local sporting groups (clubs) have made private arrangements with landowners to exclude other hunters. Such areas are frequently posted to no

trespassing by these sporting groups.

In addition to the above there is authority under provisions of the *Wildlife Act* to limit access by hunters or other persons.

A) Road Closure(Section 109(c), B.C. *Wildlife Act*) - BC Environment may choose to restrict the use of any vehicle on a given road surface for the protection and/or management of wildlife resources.

B) Vehicular Hunting Closure(Section 108), B.C. *Wildlife Act*) - B.C. Environment may prohibit the use of a motorized vehicle for the purpose of hunting in a defined area for the management and/or protection of wildlife resources.

C) Area Closure(Section 109(b), B.C. *Wildlife Act*) - BC Environment may close or restrict the use of any vehicle over a defined area for the protection and/or management of wildlife resources.

Possession and Transportation

Game Birds

• Anyone who possesses or transports a game bird must leave attached to the carcass one feathered wing.

Big Game - Evidence of Sex

• Anyone who possesses or transports the carcass or part of the carcass of elk, moose, mule (black-tailed) deer, white-tailed deer or fallow deer must leave attached to one portion of the carcass:

- To identify the sex, either a testicle, part of the penis, or
- the antlers, or
- a portion of the udder or teats.

• Anyone who possesses or transports the carcass or part of the carcass of caribou or grizzly bear must leave attached to one portion of the carcass:

- To identify the sex, either
- a testicle or part of the penis, or
- a portion of the udder or teats, or
- for a caribou, the antlers.

• Anyone who possesses or transports only the hide of elk, moose, black-tailed deer, white-tailed deer, fallow deer, caribou, or grizzly bear must leave attached to the hide:

- a testicle or part of the penis, or
- a portion of the udder or teats.

• BC Environment is considering a requirement that evidence of species must be left attached to the carcass of Big Game for the 1998/99 hunting season

Removing Evidence of Sex

Evidence of species and sex may be removed from the carcass or the hide of game:

- after it arrives at a person's normal dwelling place and is butchered and stored there for consumption on the premises.

- after it is taken to a cold storage locker or meatcutting plant, or
- after it has been inspected by an official of BC Environment.
- NOTE: Leaving evidence of species and sex on the carcass will not spoil or in any way contaminate the meat.

Transporting Wildlife

• All persons who possess, transport or ship wildlife or parts of wildlife within the Province of British Columbia must have with them:

- the species licence under which the animal was taken by that person.

Or, if the animal was taken by another person:

- A record of receipt of the wildlife showing: (see form on page 85)
- the date and place of receipt.
- the name and address of the person who killed the animal, or from whom it was acquired.
- the B.C. Resident Hunter Number or permit number of the person who killed the animal.
- the species licence number under which the animal was taken, and
- the species and sex of the animal taken.

Anyone having wildlife butchered and packaged is required to obtain from the butcher a receipt which indicates:

- the Hunter Number,
- the species licence number,
- the species, and
- the sex of the animal taken.

Game Check

• All hunters, with or without game, when encountering temporary checking stations operated by BC Environment, are required by law to stop and report. Their compliance with wildlife and firearms laws will be determined.

Export From the Province

• An export permit is required if the animal is exported more than 30 days from the date of kill. If exported less than 30 days from the date of the kill, either the species licence or (where compulsory inspection is required) the Compulsory Inspection Data Sheet may serve as an export permit. In the case of an animal requiring a C.I.T.E.S. (Convention on International Trade in Endangered Species of Fauna and Flora) permit, this permit is also required for grizzly bear, black bear, wolf, cougar, lynx or bobcat exported out of Canada.

• Hunters planning to hunt in M.U.'s 7-19 or 7-20 and accessing by way of the Alberta border should contact the local Conservation Officer Service in Fort St. John, Chetwynd or Dawson Creek to obtain export permits prior to starting their hunt.

• When a big game animal has been processed by a taxidermist, a tanner or meatcutter, it may be exported to the hunter who lives in another province or in another country. British Columbia is part of a North American system of recording wild sheep identification and hence all sheep horns that are taken to a taxidermist in the province, must be inspected by an officer of BC Environment and a numbered plug inserted in one of the horns before the animal can be exported, or re-exported if the animal originated outside the province.

• Where a hunter or taxidermist, tanner or meatcutter has any doubt or questions about how to proceed under any circumstances which are not covered in the foregoing, he or she should contact BC Environment as soon as possible.

• Hunters possessing a mountain goat, mountain sheep, caribou or grizzly bear harvested in B.C., who must drive through the Yukon and back into B.C. in order to submit the animal for compulsory inspection, are exempt from obtaining an export permit.

Convention on International Trade

• The "Convention on the International Trade of Endangered Species" (C.I.T.E.S.) requires that a special Convention Export Permit be obtained for the export from Canada of all grizzly bear, black bear, cougar, lynx, bobcat and wolf or parts of these animals. Such permits leaving Canada directly from British Columbia may be obtained by making an appointment during normal working hours at BC Environment offices. The offices that issue these permits are listed on the regional map pages at the beginning of each regional section.

Note: Persons leaving Canada may NOT be able to obtain a C.I.T.E.S. permit in Alberta and should obtain a permit in British Columbia before leaving.

B.C.'s Bear Parts Trade Ban

• To protect grizzly and black bears, the B.C. government has imposed a ban on the commercial trade in certain bear parts effective February 1, 1993. The regulation forbids the possession, trafficking, importing and exporting of bear galls, including any part or derivative of the gall bladder, and genitalia. It also bans trade in bear paws separated from the carcass or hide, although possession is still permitted to allow for personal use and for ceremonial use by aboriginal people.

• B.C.'s ban on the trade in bear parts represents an important step toward reducing the illegal killing of these animals. Many jurisdictions in western North America have similar bans in place.

• Contact a BC Environment regional or district office for more information.

Data Collection

The single largest source of hunter activity and game harvest information is the annual Hunter Sample Questionnaire. Every January, a large portion of the B.C. residents who have purchased a hunting licence in the previous year are sent a questionnaire referring to the species for which a particular licence was purchased. Hunters who have purchased several species licences may receive questionnaires for more than one species and are asked to respond. Replies from those who did not hunt that season, or who were unsuccessful, are just as valuable to wildlife managers as the information from hunters who did. In addition to the standard questionnaire procedure, the Wildlife Branch will contact some hunters by telephone this season.

• Periodic game checks, compulsory inspection, compulsory reporting and the voluntary tooth return program for deer, moose, elk and black bear all provide valuable information for wildlife managers across the province. From this information, managers can determine who is hunting, where they are hunting, and other important information about the animal taken. This accurate information enables managers to set very specific hunting regulations on a year to year basis, reducing heavy harvests in some areas and extending the season in others, to balance the needs of the animal population against the needs of the public.

• Without adequate information, managers must set very conservative harvest levels to ensure that an overharvest does not occur. The manager's choices are then limited to restricting harvest by closing areas, reducing season lengths, or applying Limited Entry Hunting. In this situation, open hunting is unacceptable as it risks overharvesting and possible long term damage to the resource.

• Good information makes for good game management and good hunting!

Notice

Hunters are reminded that the antlers or horns of male big game animals must accompany the carcass to a residence or a meatcutting plant, where a season is based on antler or horn size. The same applies to the head of calf or juvenile animals where a specific season exists.

General Hunting Information

How Long Should I Keep My Hunting Licence?

• It is probably a good idea for hunters to keep all documents under which an animal was taken until the animal has been consumed. In the case of a mounted trophy or a tanned hide, the licence and Compulsory Inspection Data Sheet should be kept in a safe place indefinitely. If a person wishes to transfer the trophy to someone else or requires an export permit to move it out of the province, production of the original documentation makes the transfer or the issuance of a permit much easier. It will greatly assist BC Environment staff if, when a hunter disposes of a trophy, the licences and other documentation are transferred with the trophy, to the new owner.

Take Care of Your Game Meat

• For many people the opportunity to dine on flavourful wild meat is one of the prime benefits of hunting. Others, out of sorry past experience, consider game meat quite unpalatable. Which will it be gourmet or "gamey"? The difference depends much less on the skill of the qualified butcher who may cut the steaks and roasts for your table than it does on the care you take as a hunter in your initial treatment of the carcass.

The basic rules:

- Place your shot carefully for a quick, clean kill with little damaged meat.
- Clean the animal as soon as possible.
- Keep the meat free of hair, dirt and other contaminants.
- Cool the carcass out, and keep it cool. Don't expose it to heat from a car motor, fumes or road dust.
- For free instructions on field dressing deer, write the Wildlife Branch, BC Environment, PO Box 9374 Stn Prov Gov, Victoria, B.C., V8W 9M4 requesting the "Care of Game Meat" brochure.

Taxidermy, Tanning and Meatcutting

- Many hunters wish to have their trophies mounted for display in their homes, or to have the hides tanned for leather and other articles, while an even larger number use the services of a professional meatcutter. These businesses are required under the *Wildlife Act* and the regulations to keep records of their transactions.
- The regulations state that the following information must be recorded:
- (a) the total number of wildlife or parts of them of each species acquired.

- (b) the date of receipt of the wildlife or parts of them.
- (c) the name and address of the person from whom wildlife or parts of them were acquired, and
- (d) the serial number, date and type of licence under which the wildlife or part of it was taken.

• In order to fulfill these requirements the hunter, when he or she takes the parts of the animal he or she wishes processed to the business concerned, must take with him or her the following documentation:

1. his or her hunting and species licences with the appropriately cancelled species licence.
2. Limited Entry Hunting Authorization, if such is required in order to hunt the animal.
3. Compulsory Inspection Data Sheet, which confirms that the animal has been inspected by an officer of BC Environment, where such an inspection is required.
4. his or her trapping licence, if the animal was taken under that authority.
5. the valid permit that allows possession of the animal if a permit is required in exceptional circumstances.

• Normally a hunter would not be required to have either a trapping licence or permit for a big game animal, in addition to items 1 to 3.

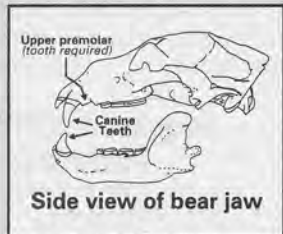
• The question is frequently asked, "Why do I need this documentation?" The answer is simply that presentation of the documentation helps to protect the recipient, i.e. the taxidermist, tanner or meatcutter, from prosecution for illegal possession; it is required by law, and a "paper trail" exists should an investigation be required. In addition, some taxidermists, as agents for their clients, present the necessary parts of game animals for compulsory inspection by an officer of BC Environment, where the hunter is unable to do so personally. In such cases it is mandatory that the hunter provide the taxidermist with all the information required for the inspection, including the location of the kill. If such information cannot be produced by the agent, who may also be a guide outfitter in the case of a non-resident, then the animal may be seized by BC Environment until all the documentation is complete. Difficulties in such situations occur often enough that hunters should take special care to ensure that all information is available to an inspecting officer.

A Tooth For Truth The Harvest Card Tooth Return Program

• We'd like to know the exact age of the black bear, moose, and elk you have successfully hunted this season. If you send us a tooth sample along with your completed Harvest Card, our regional technicians will analyze it. We'll send you a "Management Participant" jacket crest as a token of our appreciation for your help. At certain times, because of the volume of teeth sent in for aging, some delays in handling and processing may be experienced. Special Harvest Data Card envelopes (postage paid) will be provided at the time of your licence purchase, or will be mailed with Limited Entry Hunting authorizations. If a Harvest Data Card return envelope is not provided for you at the time of your licence purchase, please contact your nearest Wildlife Office or licence sub-issuer for a postage paid return envelope. For each tooth you submit for aging please indicate clearly your hunter number, name, and complete mailing address. This information will ensure that further processing delays are avoided.

Black Bear Teeth: It is very important to the wildlife biologists of BC Environment to know the range of ages of black bears that are hunted.

• It will be some time before information about black bears can be printed on the orange Harvest Data Card envelopes, however, these



envelopes should be used for the return of black bear teeth.

Ungulate Teeth: A lower front tooth complete with root from your moose, or elk is required for accurate aging. The tooth is most easily removed by making cuts as deeply as possible on both sides of the tooth, hooking thumb over the top of the tooth and rotating the tooth forward, then cutting the root free. See the back side of the Harvest Card return envelope.

Major Regulation Changes for 1998-99

1. Some open season dates for trapping have been adjusted for 1998 - 1999. Please see the open seasons schedule on page 85.
2. Trappers should note the 1998 - 1999 Schedule of Royalties on page 84.

Trapping Regulations

1. It is an offence to trap unless:
 - (a) you have completed, since July 1, 1982, a trapper education course approved by the Director.
 - (b) Paragraph (a) does not apply to a person authorized to trap under (i) Section 26(2) of the Act, or the (ii) Designation and Exemption Regulation, B.C. Reg. 168/90.
2. It is an offence to:
 - (a) use a leghold trap (except a leghold trap designed for wolves) which is fastened solidly, if there is more than 30 cm of chain between the trap and the point to which it is fastened,
 - (b) use a leghold trap designed to trap wolves which is fastened solidly, if there is more than 60 cm of chain between the trap and the point to which it is fastened,
 - (c) trap beaver, otter, mink or muskrat on land by means of a leghold trap, unless the trap is equipped with a submerging device,
 - (d) not use the minimum weight of 150 grams required to be securely attached to all muskrat submerging sets smaller than size #11/2,
 - (e) use a leghold trap which has teeth or other projections on the jaws of the trap,
 - (f) use a killing snare on land unless the snare is
 - (i) equipped with a locking device, or
 - (ii) designed to catch squirrels, or
 - (iii) a mechanically powered killing snare
 - (g) trap a wolverine, marten, fisher, weasel, skunk or squirrel except by means of a killing trap, a live box trap or a killing snare,
 - (h) set spring poles or running poles unless they are equipped with a killing trap,
 - (i) use a trap equipped with a spearing device,
 - (j) trap, hunt, kill or take a black bear, except by the use of a rifle, shotgun or bow,
 - (k) trap a wolf, fox, coyote, lynx or bobcat, except by means of a killing trap, a modified leghold trap, a live box trap, foot snare or a killing snare,
 - (l) use a snare made of wire heavier than 20 gauge unless licenced or authorized to trap, or
 - (m) use a snare made of braided wire unless licenced or authorized to trap, or

- (n) use any Conibear trap larger than, but not including #220 for land sets within any municipality in Region 2,
 - (o) trap a furbearing animal, and if the animal is alive when you check the trap, fail to immediately release or kill the animal,
 - (p) trap a raccoon except by means of a killing trap, killing snare, live box trap or egg trap,
 - (q) use a rat trap unless it is completely enclosed, with an opening not larger than 3.8 cm (1.5 inches) in diameter.
3. (a) A holder of a licence, permit or other authorization to trap commits an offence unless that person examines the holding or non-killing traps he or she has set on the trapline at least once every 72 hours, and the egg trap(s) he or she has set for raccoons at least once every 24 hours.
 - (b) A holder of a licence, permit or other authorization to trap on private property commits an offence unless that person examines the holding or non-killing traps he or she has set on private property at least once every 24 hours.
 4. It is an offence to trap within 200 m of a dwelling, unless you use:
 - (a) if trapping on land, a live box trap, or
 - (b) if trapping on or in water,
 - (i) a Conibear trap not larger than size #330, or equivalent
 - (ii) leghold traps not larger than size #2, or
 - (iii) submarine traps.
 5. It is an offence to trap on private property without a trapping licence and the written permission of the property owner.

Compulsory Reporting of Furbearers

- any wolf taken by trapping on Vancouver Island or in the Kootenay Region
 - any bobcat, lynx and wolverine taken by trapping in the Kootenay Region
 - any lynx, taken by trapping in the Okanagan Region
 - reporting must occur on a monthly basis (by the end of each calendar month).
 - information required includes:
 - the location where the animal was trapped
 - the date the animal was killed
 - the number of traps used and days set before the animal was killed
 - the sex of the animal
 - a tooth from all bobcat and lynx taken in the Kootenay Region
- Note: Gloves should be worn while handling wolf carcasses as a precaution against contracting hydatid disease.

B.C. Fur Management Program

- In British Columbia, some 3,500 trappers actively manage 16 furbearer species, following standards, legislation and regulations developed by BC Environment. About half of the province's trappers are Aboriginal.
- The Fur Management includes:
 - Continuing Trapper Education Program courses for novice and experienced trappers
 - "Management Guidelines For Trappers" are available for mink, marten, fisher, lynx, wolverine, beaver and muskrat. Other furbearer species guidelines are planned for the future.
 - Continued monitoring of furbearer populations and prey/food items through the annual "Trapper Survey" questionnaire.

Regulating Harvest

- In general, appropriate trapping seasons have been developed by considering a variety of criteria including pelt primeness, relative vulnerability of age and sex classes to harvesting, abundance and capture technology.
- The registered trapline system continues to be the primary system for setting harvest guidelines and managing furbearers. Harvest levels are guided by species management strategies, with furbearers being divided into three classes.
 - Class 1 Species - can be managed on individual traplines. This class includes beaver, fox, marten, mink, muskrat, raccoon, skunk, squirrel and weasel.
 - Class 2 Species - move between and among traplines, and thus are not manageable on individual traplines. Harvests will be regulated regionally, in consultation with local trappers. This class includes lynx, bobcat, wolverine, fisher and otter.
 - Class 3 Species - also move between and among traplines, but generally are not vulnerable to over trapping. This class includes the wolf and coyote. Trappers will be encouraged to trap these species, especially in areas of chronic animal damage control problems.

Trapper Survey Questionnaire

- Over the past 10 trapping seasons about 700 - 1000 trappers received a "Trapper Survey" questionnaire. Each year the random survey of licenced trappers includes all major habitat areas (ecoprovinces) in the province and is representative of trappers and trapping throughout British Columbia. The results of the questionnaires are

Trapping Regulations

confidential. The survey provides information on the various furbearer population trends, prey and other food items, habitat changes and relative trapping effort.



• The survey information becomes more useful each year and this information, coupled with the provincial annual fur trading information, helps in making current wildlife management decisions.

Trapper Education Program

• In cooperation with the BC Trappers Association (BCTA), BC Environment delivers the Trapper Education Program (TEP). This program includes beginner courses and advanced courses for experienced trappers. In addition, BCTA-TEP instructors, along with BC Environment, BC Aboriginal Affairs, and the Federal Dept. of Indian & Northern Affairs have conducted Native Trapper Education courses.

• British Columbia is committed to regulating humane traps as they become available and to ensure that trappers are educated in the use of humane traps. All trappers have a responsibility to ensure they are trained and use the most humane traps available, that furbearers on their trapping areas are managed wisely and pelts are handled professionally. Approved TEP courses include those obtained in British Columbia (since July 1, 1982), from Quebec since July 1, 1988, and from the Yukon, Alberta and Ontario, since July 1, 1989.

• Beginners and advanced TEP courses are generally 3 and 2 days in length respectively.

• the "British Columbia Trapper Education Manual" is available from the BC Trappers Assn. (who produced and published it) at TEP courses for \$25.00.

• A minimum of 12 persons may be required before a course will be held. The delivery of a course is subject to instructor availability.

• The cost of the advanced TEP course is the same as that of the beginners TEP course, currently \$175.00.

• The demand for TEP courses continues to be high and an instructor may not always be available. Plan in advance!

• Who to contact for TEP courses:

• Requests for TEP courses may be directed to Fish & Wildlife regional offices, Conservation Officer Service district offices or the Provincial Trapper Education Coordinator:

Marlene Sharpe, 5- 595 Ongman Road
Prince George, B.C. V2K 4L1
Phone: 250-561-1602

Definitions

egg trap - means a holding device set in a manner to capture a raccoon by a front paw.

foot snare - means a snare that is designed to capture the animal for which it is set by the foot or leg.

trapping - means the act of setting or placing a trap in an operative condition, or killing by the use of a firearm.

furbearer - means any fox, badger, beaver, marten, fisher, Canada lynx, bobcat, mink, muskrat, land otter, sea otter, raccoon, skunk, squirrel*, weasel (ermine), wolverine, wolf, coyote and black bear.

killing snare - means any trap that is designed to capture the animal for which it is set by the neck.

killing trap - means a trap or trapset that is designed to kill an animal.

leghold trap - means a trap or device, other than a snare, which is set in such a way as to capture the animal for which it is set by the leg or foot.

modified leghold trap - means a trap which has a minimum space of 5 mm between the jaws of the trap when in the closed position or has manufactured pads of a rubber-like substance fastened to the trap jaws.

* does not include ground squirrels.

General Regulations

• These regulations apply to all ungranted Crown Land in the Province.

1. It is an offence to set a trap for, hunt, kill, take or capture a furbearing animal in any area of the province unless you are:
 - (a) the registered holder of the trapline for that area, or
 - (b) authorized by regulation or permit.
2. Registration of a trapline on Crown land may only be granted to a person 19 years of age or older who is a citizen of Canada or has the status of a permanent resident of Canada. No more than one trapline shall be registered to a person. Registration of a trapline does not:
 - (a) give the holder of a trapline any proprietary rights in wildlife, or
 - (b) restricts the rights of another person
 - (i) to hunt, or
 - (ii) to capture wildlife where authorized by regulation or a permit.
3. The boundaries of a trapline are defined by the Regional Manager. The relinquishment or transfer of a trapline must be approved by the Regional Manager.
4. No person shall continue to hold a registered trapline unless he or she:
 - (a) carries on active trapping on his or her registered trapline to the satisfaction of the Regional Manager, or
 - (b) obtains permission from the Regional Manager to temporarily discontinue the use of his or her registered trapline for a period not exceeding two years, or
 - (c) uses or causes the use of his or her trapline by a licenced trapper or a person exempted from holding a licence.A person fails to use a trap-line, where within a year that person fails to take from the trap-line fur-bearing animals of a value of \$200, or 50 pelts, except where it is unreasonable to expect that value of animals or pelts to be harvested from the trapline.
5. A person who knowingly damages or interferes with a lawfully set trap commits an offence.
6. A person who leaves a trap or trapset after the last day of the season for the trapping of furbearing animals commits an offence.
7. It is an offence to have live wildlife in your personal possession except under a licence or permit or as provided by regulation. Note: a trapping licence does not authorize the possession of live wildlife.
8. The use of electronic or recorded calls is banned for hunting furbearers.
9. A trapping licence will not be issued to a person who has not satisfactorily completed a British Columbia Trapper Education course since July 1, 1982.

Fur Trading Regulations

- Licensed fur traders must submit a full and complete return on all wildlife that has been or is in their possession for each calendar month, within 30 days of the last day of the month to which the report relates. A Fur Trader's Return Form is provided for that purpose.
- The Assigned Trapper Number of every trapper from whom furs are received (except furs taken under a hunting licence, permit or on a reserve) must be recorded on the monthly return.
- All licensed fur traders are required to measure any lynx pelt acquired by them at the end of every calendar month and to submit all measurements on prescribed forms.

Note: The Fur Trader's Return Forms and Lynx Pelt Survey Forms are available only at BC Environment regional offices.

Licence and Registration Fees

- The fees payable for the issuance of the following licences are:
 - For a trapping licence issued to a resident in the Province to trap game\$17.00 (includes surcharge for Habitat Conservation Fund)
 - For a duplicate licence to a person who, upon satisfactory proof, shows that his/her trapping licence has been lost or destroyed \$4.00
 - To transfer registered trapline rights to a person or group of persons \$25.00
 - For a fur trader's licence \$50.00
 - For a fur trader to trade from a place of business in another province ... \$400.00
- Note: Trapping licences shall be valid from the date of issuance to June 30.

Fur Royalty Regulations and Schedule

- When a person is in possession of a pelt or skin of a furbearing animal not raised in captivity on which a royalty has not already been paid under this section, and fails to pay to the Minister of Finance a royalty on each pelt or skin in his or her possession, as prescribed by regulation, that person commits an offence.
- Section (1) above does not apply to the holder of a trapping licence, or a person exempted from holding a trapping licence when selling pelts, lawfully taken by him or her to the holder of a fur trader's licence.
- A person who kills a furbearing animal under the authority of a licence to hunt wildlife is exempt from paying a royalty in relation to the pelt or skin of that animal, unless he or she intends to offer the pelt or skin for sale.

Note: Any raw fur or skin of a furbearing animal shipped out of the Province for commercial purposes must be accompanied by a Royalty Fur Export Permit.

Schedule of Royalties:

On each pelt or skin

Beaver	\$1.00	Muskrat	\$0.11
Black Bear	\$2.96	Otter	\$0.04
Bobcat	\$1.87	Raccoon	\$0.47
Coyote	\$0.86	Skunk	\$0.08
Fisher	\$1.55	Squirrel	\$0.05
Fox	\$0.75	Weasel	\$0.16
Lynx	\$3.29	Wolf	\$2.35
Marten	\$1.51	Wolverine	\$7.53
Mink	\$0.68		

Information

Trapline Cabins

- Trappers should register their trapline cabins on Crown Land. Cabin applications may take up to six months to process. Contact the BC Environment Regional Office in the area of the trapline for more information.

Provincial Parks & Recreation Areas

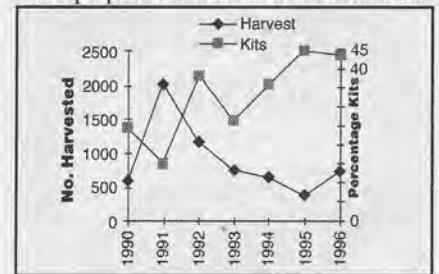
- Registered trapline tenure within Provincial Parks is subject to the provisions of the Park Act and Park regulations. Trappers are required to obtain a Park or Resource Use Permit to trap that part of their trapline occurring within a Provincial Park or Recreation Area. The permit can be obtained by contacting the nearest provincial parks office. The permit fee is \$100.
- Trapline cabins in Parks and Recreation Areas require authorization by a Park or Resource Use Permit. This permit can also be obtained by contacting the nearest BC Parks District office. The permit fee is the greater of \$25 or \$10 per cabin.

Lynx Management Information

- Lynx populations are cyclical, following the approximate 10 year population cycles of the snowshoe hare, its principal food source. Lynx harvest records, the "Trapper Survey" questionnaire and lynx pelt measurements allow the lynx population cycles to be "tracked" or followed. Knowing the phase of the population cycle can help the trapper to adjust trapping effort (ie. reducing, stopping or increasing) accordingly. More information for the trapper concerning lynx management is

contained in the brochure "Lynx - Management Guidelines For British Columbia".

- Annual lynx harvest and percentage of lynx kittens in the harvest is illustrated in the following graph.
- The proportion of kits in the harvest is an



indication of the recruitment rate. Harvest should be restricted when this proportion is low.

Fisher Management by the Trapper

- Since 1991, a cooperative effort between trappers and the Wildlife Branch has helped to ensure viable fisher populations in British Columbia. The effort continues to both reduce unplanned harvest of fisher and enhance populations.

Harvest Reduction Efforts

- modify marten trapping boxes by making them longer and the entry hole smaller (2.5 - 3" in diameter)
- avoid trapping around fisher den sites near large cottonwoods and fir snags
- avoid trapping marten or mink where fisher sign is evident

Population Enhancement

- establish food sites for fisher (helps marten and weasel also). Hang carcasses in trees to reduce competition by other land predators
- complete fisher and marten trapping as early in the season as possible to help reduce the number of adult female fisher captured
- establish fisher non-trapping or refuge sites on your trapline.

Collared or Ear-Tagged Furbearers

- Several furbearer research projects are underway within the province. Please report the harvest of any collared or ear-tagged animal and return collars to the nearest Ministry of Environment regional office. Radio collars are property of the Crown and cannot be retained.

Other Information for the Trapper

1998/99 Open Trapping Seasons for Furbearers

* Note: The following open seasons apply to the entire region unless specific management units are stated i.e. 1, 2, 4, 5, means all of the regions 1, 2, 4, and 5; or 3(12-15, 18, 20, 26) means only the MUs in the () and should be read as: for region 3(3-12 to 3-15, 3-18, 3-20, and 3-26).

SPECIES	REGIONS (MUs)	TRAPPING SEASON	SPECIES	REGIONS (MUs)	TRAPPING SEASON
BEAVER	1,2,3,4,5,8	Oct 15 - Apr 30	WOLF	1	Nov 1 - Jun 30
	6,7	Oct 1 - May 31		2(2-4,7-10,17-19), 3(45,46),4(1,2),8	No Season
MUSKRAT	1,3,4,5,8	Oct 15 - Apr 30	2(5,6,11-16), 3(12-20,26-44)	Oct 15 - Feb 28	
	2	Nov 15 - Feb 15	4(1-9,14-40)*,5	Oct 15 - Feb 28	
	6,7	Oct 1 - May 31	6	Oct 15 - Mar 31	
RIVER OTTER	1,2(2-5,12-16)	Nov 15 - Feb 28	7	Oct 15 - May 31	
	2(6-11,17-19),3,4,5	Oct 15 - Apr 30	BOBCAT	1,6,7	No Season
	6,7	Oct 1 - May 31		2,3,4**,5	Nov 15 - Feb 15
8	Nov 1 - Apr 15	8		Nov 15 - Feb 15	
MARTEN	1,2,3,4,5,8	Nov 1 - Feb 15	LYNX	1,2	No Season
	6,7(1-48,55-58), 7(49-54)	Nov 1 - Feb 28		3,5,6,7,8	Nov 15 - Feb 15
	7(49-54)	Nov 1 - Mar 15		4	Nov 15 - Dec 31
MINK	1,3,4,5	Nov 1 - Feb 15	RACCOON	1,2,3,4,5	Nov 1 - Mar 31
	7(1-48,55-58),8	Nov 1 - Feb 15		6(except 12,13),7,8	Oct 1 - Mar 31
	2,6(3,11,14)	Nov 1 - Feb 28	6(12,13)	Jan 1 - Dec 31	
	6(except 3,11,14), 7(49-54)	Oct 15 - Feb 15	SQUIRREL	1,2,3,4,5,8	Nov 1 - Mar 15
WEASEL	1,6(12,13)	No Season		6,7	Nov 1 - Mar 31
	2,3,4,5,8	Nov 1 - Feb 15	FISHER	1,2,4,8	No Season
	6(except 12,13),7	Nov 1 - Feb 28		3,5,6,7	Nov 1 - Feb 15
WOLVERINE	1,2,8	No Season	BLACK BEAR**	1,2,3,4	No Season
	3,4,5	Nov 1 - Jan 31		5,6(3,11-14),8	Oct 15 - May 15
	6(except 3,11,14),7	Nov 1 - Feb 28		6(except 3,11-14),7	Oct 15 - May 31
	6(3,11,14)	Nov 1 - Feb 15		* There is no closed season on wolf in the East Kootenay Trench below 3300' elevation. ** Quota: Bobcat - 2 in one year Black Bear - 2 in one year (NOTE: Please see page 3, item 44 and page 79 for regulations concerning bear parts.) See page 55 for 1996/97 British Columbia Wild Fur Harvest.	
COYOTE	1(14,15),2, 3,4,5,6,7,8	Oct 15 - Feb 28	SKUNK	1(14,15),2, 3,4,5,6,7, 8	Oct 15 - Feb 28
	FOX	1(14,15),2, 3,4,5,6,7, 8		Oct 15 - Feb 28	No Season
SKUNK		1(14,15),2, 3,4,5,6,7,8		Oct 15 - Feb 28	

- The Assigned Trapper Number (ATN) is required by the Fur Trader when accepting, exporting and selling fur. It is also required when paying fur royalties. Please remember to write your ATN on a slip of paper or letter when shipping your fur to a fur trader. This will prevent delays in getting your furs to market and cash returns to you. Fur traders cannot ship or sell fur without recording your ATN.
- The Wildlife Branch reserves the right to remove nuisance animals from Crown land, whether or not the Crown land in question is under a trapline registration.
- Trapping within ecological reserves is prohibited.
- You are reminded that under Sections 247 and 446 of the Criminal Code of Canada it is an offence for anyone to wilfully cause or permit to be caused unnecessary pain, suffering, or injury to an animal or injury to a person.
- As approved humane traps become available, trapping regulations restricting or prohibiting the use of certain other traps in the capture of various animals will be brought into effect.
- Any trapper accidentally capturing a weasel on Vancouver Island or on the Queen Charlotte Islands must forward the pelt and the carcass to the local BC Environment office.
- Any trapper accidentally capturing a fisher in regions 1, 2, 4, or 8 is requested to forward the pelt and carcass to the nearest regional wildlife office.

Unauthorized Use of Cabins

While in the back country you may have occasion to encounter cabins of various sorts. These belong to someone engaged in a legitimate business such as trapping or guiding. They are private and are not to be entered, damaged or disturbed. Hunter ethics, courtesy and respect are relied upon so that additions to the regulations imposing severe sanctions are not necessary.

Date: _____ Place of Receipt: _____

Species: _____ Sex: _____

Name and Address of person who killed the animal: _____

B.C. Resident Hunter Number of the person who killed the animal: _____

Species Licence Number under which the animal was taken: _____

Record of Receipt for Transporting Wildlife
(see page 79)

BRITISH COLUMBIA

FIREARMS - HUNTING RELATED ACCIDENTS

Fiscal Year	Total Hunters	Hunter Graduates	Accidents /10,000	Total	Fatal	Non-Fatal
1935-39	Av. 26,500		8.30	110		
1946-50	Av. 62,400		3.36	105		
1951-55	Av. 83,800		2.67	112		
1956-60	Av. 108,200		2.10	114		
1961	126,600		3.23	41		
1963	140,000		2.00	28	5	23
1964	138,700		2.30	32	10	22
1965	138,500		2.09	29	7	22
1966	150,000		1.93	29	10	19
1967	144,700		2.00	29	10	19
1968	151,900		1.51	23	8	15
1969	154,700	319	2.00	31	8	23
1970	163,300	1,245	1.04	17	5	12
1971	159,800	1,553	1.12	18	11	7
1972	162,300	3,887	1.23	20	8	12
1973	163,000	2,966	.98	16	2	14
1974*	151,300	4,852	.72	11	1	10
1975	140,000	7,586	1.06	15	0	15
1976	143,500	7,470	1.05	15	3	12
1977	148,800	9,485	1.01	15	3	12
1978	160,000	9,500	1.00	16	4	12
1979	168,200	9,600	.71	12	3	9
1980	172,800	9,892	.52	9	1	8
1981	178,800	9,069	.28	5	0	5
1982	158,100	11,897	.32	5	2	3
1983	149,900	12,000	.27	4	1	3
1984	143,000	1,932	.14	2	0	2
1985	136,300	3,526	.37	5	2	3
1986	135,200	3,482	.81	11	2	9
1987	134,500	3,541	.81	11	5	6
1988	134,300	6,345	.22	3	0	3
1989	125,500	5,343	.56	7	2	5
1990	129,600	5,178	.30	4	1	3
1991	128,500	5,502	.16	2	0	2
1992	129,700	5,888	.46	6	1	5
1993	123,000	5,390	.08	1	0	1
1994	118,000	4,465	.17	2	0	2
1995	116,400	3,897	.09	1	0	1
1996	111,700	3,747				
		Total 159,557	1964-1973	244	79	165
			1984-1993	52	13	39
			Reduction	79%	84%	77%

*CORE Examination/Course Required

AUGUST 1997