

# BRITISH COLUMBIA LIMITED ENTRY HUNTING REGULATIONS SYNOPSIS 2006 – 2007



## CLOSING DATE

**APPLICATIONS MUST REACH THE VICTORIA ADDRESS BY 4:30p.m. JUNE 14, 2006**

**\*\*DEADLINE FOR SPECIAL LIMITED ENTRY HUNTS IS JULY 5, 2006, SEE PAGE 5 FOR DETAILS\*\***

**\*\*CONTINUED FOR 2006, SHARED HUNTS FOR ALL LEH MOOSE PROVINCE WIDE - SEE PAGES 3 & 4 FOR DETAILS\*\***

## MAJOR REGULATION CHANGES ARE HIGHLIGHTED IN ORANGE

MINISTRY OF ENVIRONMENT  
HONOURABLE BARRY PENNER, MINISTER

### WHAT IS LIMITED ENTRY HUNTING?

Limited Entry Hunting, or LEH, is a system by which hunting opportunities are awarded to resident hunters based on a lottery, or random draw.

The purpose of LEH is to achieve wildlife management objectives without resorting to such measures as shortening seasons or completely closing areas. LEH seasons are introduced where it has become necessary to limit the number of hunters, limit the number of animals that may be taken, or limit the harvest to a certain class of animal.

The following nine species of game are available under LEH: Bison, Caribou, Elk, Grizzly Bear, Moose, Mountain Goat, Mountain Sheep, Mule (Black-tailed) Deer, and White-tailed Deer.

Although 'general' open seasons may precede or coincide with LEH seasons for the same species in the same area, the class of animal available during the 'general' open season will often be different from the class of animal available during the LEH seasons.

### WHO CAN APPLY FOR A LEH HUNT?

Any resident of British Columbia who holds a Resident Hunter Number in good standing may apply. A resident is:

- 1) a person who is a Canadian citizen or a permanent resident of Canada, whose only or primary residence is in British Columbia, and has been physically present in British Columbia for the greater portion of each of 6 calendar months out of the 12 calendar months immediately preceding the date of making an application under *Wildlife Act* or doing another thing relevant to the operation of the *Wildlife Act*, or
- 2) a person who is not a Canadian citizen or a permanent resident of Canada, but whose only or primary residence is in British Columbia, and has been physically present in British Columbia for the greater portion of each of the 12 calendar months immediately preceding the date of making an application under *Wildlife Act* or doing another thing relevant to the operation of *Wildlife Act*.

Licensed junior hunters are permitted to accompany and hunt with an adult holder of a valid LEH authorization and a valid species licence. Any big game animal killed by the junior hunter is counted in the bag limit of the supervising adult.

### WHO IS INELIGIBLE TO APPLY FOR A LEH HUNT?

A resident may not apply for a LEH authorization if the resident is ineligible to obtain a hunting licence. This could occur if the resident's hunting licence or hunter number has been suspended, cancelled, or the resident has unpaid fines under the *Wildlife Act* or *Firearms Act*. Further, persons with a Resident Hunter Number who have been living outside the province for some of the previous year, may be ineligible and should review their status according to the definition of BC Resident in the section "WHO CAN APPLY FOR A LEH HUNT?" These persons should ensure their status in the Hunter Number Database is current by contacting a Government Agent or Headquarters Office. Applications made by a person who is ineligible will not be entered in the draw and NO refund will be issued.

### FIRST NATIONS APPLICANTS

The Ministry of Environment is responsible for balancing land and resource conservation and protection with the economic and social benefits of recreational activities and a sustainable environment. It maintains this balance while respecting the aboriginal rights and title of the First Nations in the province.

A First Nation's aboriginal rights may include the right to harvest wildlife for food, social and ceremonial purposes within that First Nation's traditional territory. These harvesting rights may be limited by government regulations regarding conservation and public health and safety. Government regulations apply to any harvesting of wildlife species for sale or barter, in whole or in part, unless there is a demonstrable aboriginal or treaty right to sale or barter.

Under the *Wildlife Act*, 'Indian' means a person who is defined as a status Indian under the *Indian Act* (Canada). Indians who are residents of B.C. are not required to obtain any type of hunting licence under the *Wildlife Act*.

Indians who are residents of B.C. and are exercising their aboriginal right to hunt for food, social and ceremonial purposes within their First Nation's traditional territory may be required to comply with conservation-based hunting regulations. Prior to undertaking any hunting

activity, First Nation individuals who are residents of B.C. should inquire with their appropriate First Nation officials or with the Regional Manager of the Environmental Stewardship Division with respect to any requirements that may apply to them. First Nations whose traditional harvest rights are affected by conservation or public safety regulations would have been consulted in accordance with provincial policy and Ministry guidelines.

Indians who are residents of B.C. and wish to hunt outside their traditional territory must do so in accordance with the Hunting Regulations. This includes submitting applications for a LEH authorization via the LEH draw. When completing their application card(s), 'INDIAN' should be entered in the space allotted for Resident Hunter Number. This is required as a means of identification to prevent computer rejection of an incomplete application card. Indian applicants must enter their complete mailing address including the postal code on the application card. Indians who are successful in the draw must comply with the requirements of Compulsory Reporting/Inspection or any other Hunting Regulations.

### HOW ARE THE HUNTS ADVERTISED IN THIS SYNOPSIS?

Hunting opportunities advertised in this synopsis are arranged by species, by region, then by class of animal, and finally by Management Unit (M.U.) where the hunt takes place. Management Units may also be divided into zones for certain species. The "MAP SECTION" of this synopsis displays these zone boundaries. The term 'species' as used in this booklet refers to the type of game animal, such as Moose, Elk, Caribou, etc. For example 'Moose' means all Moose regardless of whether they are bulls, cows, or calves. This explanation is given for those applicants who have been under the wrong impression in thinking that if they were to apply for a bull Moose hunt and an antlerless Moose hunt on the same application, they would be applying for two different species.

Each hunt is given its own unique 4-digit HUNT CODE which is highlighted in colour in the left column of each page. In most cases, pages describing hunting opportunities are divided in half, so there will be two columns of hunt codes on each page. Make sure you are looking at the right hunt code for your hunt of choice. When you decide on the hunt you want to apply for, it will be that hunt code you enter on the application card. Do not use last year's LEH synopsis, because the hunt codes may be different.

### HOW DO I APPLY?

Eligible residents of British Columbia who wish to apply for a LEH draw must fill out an official application card for each species they want to be entered for. Only official application cards are acceptable. Facsimiles will not be accepted.

Application cards may be obtained in person from any issuer of hunting licences. They may also be obtained, by mail, from any government office that issues resident hunting licences.

The fee for an application card is \$6.42, including taxes. This fee is not refundable.

You can enter only one application card per LEH species (i.e. one card for Elk, one card for Moose, etc) in one calendar year. See the "RULES AND CONDITIONS OF APPLICATIONS" section of this synopsis for details and exceptions.

EXAMPLES OF HOW TO COMPLETE YOUR APPLICATION

**SINGLE APPLICATION**

BRITISH COLUMBIA  
 APPLICATION FOR A LIMITED ENTRY HUNTING AUTHORIZATION  
 WARNING: An incorrect entry may result in disqualification. Double check before mailing.

SERIAL NUMBER: 5852224  
 AREA CODE: 604 TELEPHONE NUMBER: 291-4964

BOTH YOUR NAME AND MAILING ADDRESS MUST BE PRINTED BELOW

LAST NAME: THORNTON FIRST NAME AND MIDDLE INITIAL: JOHN P.  
 JOB/BOO./R.L. SITE/COMPARTMENT/STATION/APARTMENT OR STREET: 2265 TAE KWON AVE.  
 CITY/TOWN/VILLAGE: MISSION PROVINCE: BC POSTAL CODE: V2Y 1N1

ONLY ONE APPLICATION PER SPECIES PERMITTED. If you wish to apply for more than one species, you must apply for a separate application for each species.

FIRST CHOICE: 2022 SECOND CHOICE: 2023

FOR GRIZZLY BEAR HUNTS ONLY: YES  NO

GROUP HUNT INFORMATION: (remove before mailing if not applying for group hunt)

ENTER APPLICATION CARD SERIAL NUMBERS OF OTHER GROUP MEMBERS: [ ] [ ] [ ] [ ] [ ] [ ] [ ] [ ] [ ] [ ]

TOTAL NUMBER OF APPLICATIONS: 2

THE FISH AND WILDLIFE BRANCH CANNOT ACCEPT RESPONSIBILITY FOR ANY APPLICATION CARD THAT IS NOT COMPLETED ACCORDING TO THE INSTRUCTIONS CONTAINED IN THIS BOOKLET OR FOR THE NON-ARRIVAL OF AN APPLICATION AT ITS VICTORIA ADDRESS.

**NAME CHANGE**  
 If for any reason your name has changed since you last purchased hunting licences, please enter your previous name in brackets above your present name.

Name PRINTED IN CAPITAL LETTERS and started in the first space as required by the instructions.

Enter MAILING ADDRESS only!

The HUNT CODE NUMBERS to be entered in the FIRST CHOICE and SECOND CHOICE boxes are those numbers highlighted in this booklet and are positioned immediately before each AREA name.

Do not enter Management Unit numbers in these boxes.

Before an applicant checks (X) the YES box for a substitute Grizzly Bear hunt, he or she should be aware of the fact that this choice is made randomly by the computer and may result in allocating a Grizzly hunt in a location which will be unfamiliar to him or her.

Enter 'Group & Shared Hunt' Serial Number(s) here. IMPORTANT - DO NOT REMOVE THE 'GROUP HUNT' SECTION FROM THE APPLICATION CARDS & SUBMIT THEM SEPARATELY - THESE SECTIONS MUST REMAIN ATTACHED TO THE APPLICATION CARDS OF ALL 'GROUP HUNT' & 'SHARED HUNT' ENTRIES.

This portion of the application card may be removed prior to mailing as this application is not for a 'Group Hunt'.

**GROUP and SHARED APPLICATIONS (2 PERSONS)**

BRITISH COLUMBIA  
 APPLICATION FOR A LIMITED ENTRY HUNTING AUTHORIZATION  
 WARNING: An incorrect entry may result in disqualification. Double check before mailing.

SERIAL NUMBER: 484864  
 AREA CODE: 250 TELEPHONE NUMBER: 489-5221

BOTH YOUR NAME AND MAILING ADDRESS MUST BE PRINTED BELOW

LAST NAME: KANG FIRST NAME AND MIDDLE INITIAL: RUDY B.  
 JOB/BOO./R.L. SITE/COMPARTMENT/STATION/APARTMENT OR STREET: 6840 MARLENE WAY  
 CITY/TOWN/VILLAGE: SPARWOOD PROVINCE: BC POSTAL CODE: V0B 2G8

ONLY ONE APPLICATION PER SPECIES PERMITTED. If you wish to apply for more than one species, you must apply for a separate application for each species.

FIRST CHOICE: 4011 SECOND CHOICE: 4189

FOR GRIZZLY BEAR HUNTS ONLY: YES  NO

GROUP HUNT INFORMATION: (remove before mailing if not applying for group hunt)

ENTER APPLICATION CARD SERIAL NUMBERS OF OTHER GROUP MEMBERS: [ ] [ ] [ ] [ ] [ ] [ ] [ ] [ ] [ ] [ ]

TOTAL NUMBER OF APPLICATIONS: 2

**COMPLETING THE APPLICATION CARDS**

Please use a pen or typewriter to make the entries on your application. All entries should be legible and printed in CAPITAL LETTERS.

Enter your correct Resident Hunter Number in the space provided. If you are a First Nations applicant, please see the "FIRST NATIONS APPLICANTS" section of this synopsis for instructions on how to fill out this portion of the application card.

Birthdate should be entered as YEAR/MONTH/DAY in the correct spaces, using only numbers, and not letters. For example, if you were born on March 24, 1976, you would enter this date as 1976 03 24.

Make sure when entering your phone number to include the correct area code.

When entering your name, please remember to print your last name before your first and middle names. For example, if your name is 'John Albert Smith', you would enter 'Smith John Albert' in the space provided.

When entering your address, be sure it is your complete mailing address and not merely the postal code or box number. DO NOT enter your home address unless you have home delivery of mail. If this section is filled out incorrectly, you may not receive notification of your draw results in the mail.

When you have decided which hunt you want to apply for, enter the hunt code for that hunt in the "FIRST CHOICE" box on the application card. This box MUST be completed. DO NOT enter M.U.s in this section.

Each application card presents an opportunity for you to make a second hunt choice for the same species. When you decide which hunt you want as your second choice, enter the hunt code for that hunt in the "SECOND CHOICE" box. Entering a second choice is optional.

DO NOT ENTER HUNT CODES ON THE SAME APPLICATION CARD FOR DIFFERENT SPECIES (e.g. 'Moose & Elk', 'Mule Deer & White-tailed Deer', etc). If two species are submitted on one application, the second choice will be disqualified.

**Grizzly bear substitute hunts:** Most LEH application cards will have a section offering substitute hunts for Grizzly Bears. However, some older application cards that do not display this option may still be in circulation. If you purchase an application that does not offer this option, and you wish to be eligible for a substitute hunt, please write 'I WILL ACCEPT A

SUBSTITUTE HUNT' in the area immediately below the section where you entered your first and second choice hunt codes.

Please note, substitute hunts are issued only for Grizzly Bear hunts and are not offered in any other draws for any other species. Please see the "SUBSTITUTE HUNTS" section of this synopsis for further details.

**GROUP HUNT & SHARED HUNT APPLICANTS:** Only complete the GROUP HUNT section of the application card if you are applying for a Group Hunt or a Shared Hunt. Please see the "GROUP HUNTS" and "LIMITED ENTRY SHARED HUNTS" sections of this synopsis for further details.

Each member of the group applying for a Group Hunt or a Shared Hunt must complete their own application card.

Enter the application card serial numbers of your group members in the boxes numbered 1, 2 and 3. DO NOT enter your hunter numbers here. The serial numbers are the red numbers in the top right-hand corner of the application cards.

The hunt code numbers entered in the FIRST CHOICE and SECOND CHOICE boxes must be exactly the same on each card in the group.

Applications that are not identical in these respects may result in their separation and entry as individual applications instead of a Group Hunt or Shared Hunt. All required information must be entered onto the application in order for it to be accepted as a 'group' entry.

**RULES AND CONDITIONS OF APPLICATIONS**

You can only enter one application card per LEH species (i.e. one card for Elk, one card for Moose, etc) in one calendar year. If you enter more than one card for the same species, the additional cards will be disqualified from the draw. This means a person is restricted to submitting no more than one card for each of the nine species of game available under LEH.

To clarify with an example: there are several classes of the species Moose, including bull, cow, and calf. It is incorrect to send one application card for a bull Moose hunt, another for a cow Moose hunt and yet another card for a calf Moose hunt. You may only submit one application card for a Moose hunt regardless of the class of Moose or the location of the hunt.

The only exceptions to this rule are the Special Mountain Sheep and Elk draws (see page 5 for more details) and the Grizzly Bear draws. For

Grizzly Bears only, there are two LEH draw seasons: one held in the spring and one held in the fall of each year. A person who applies for a spring hunt and does not receive a LEH authorization is eligible to apply for a fall Grizzly Bear hunt in the same calendar year. However, if a person does receive a spring Grizzly Bear LEH authorization, that person is NOT eligible to apply for a fall Grizzly Bear hunt in the same calendar year, regardless of whether or not he or she harvested a Grizzly Bear in the spring.

DO NOT enter hunt codes for different species on the same application card. If this is done, your SECOND CHOICE hunt code will be disqualified.

Please do not use 'liquid whitener' to make any alterations on application cards as they do not completely dry to a hard surface and may cause an application card to adhere to another card. This could result in the altered application card being missed during processing.

If you make a mistake while filling out the application, draw a single line through the error and print the corrections above the incorrect entry.

An incorrect, incomplete, or illegible application may not be accepted for the draw.

**MAILING INSTRUCTIONS**

**For persons mailing only one application:**

1. DO NOT enclose your card in an envelope. The application has been designed as a post card for ease of handling in Victoria.
2. Place sufficient postage on your card.
3. Remove the 'GROUP HUNT' section of the card before mailing, making sure you tear off this section at the perforation line indicated by the arrows.

**For persons mailing more than one application:**

1. You may send your applications enclosed in an envelope.
2. DO NOT staple, pin or tape your cards together.
3. DO NOT send money, licences, etc., with your cards.
4. If you are not applying as part of a group, remove the 'GROUP HUNT' section of the card before mailing, making sure you tear off this section at the perforation line indicated by the arrows.
5. Place sufficient postage on the envelope.
6. Address the envelope to the same address that is printed on the back of the application cards.

Continued on next pg.

**For persons applying for a 'GROUP HUNT' or a 'SHARED HUNT':**

1. All the cards of the group, whether it is for Group or Shared Hunts, must be submitted together in the same envelope.
2. Write the words "GROUP" or "SHARED", depending on which hunt-type you are applying for, in the bottom left corner on the front of the envelope.
3. Group or Shared Hunt applications which are not enclosed together in the same envelope will be accepted as 'single hunt' applications.
4. DO NOT staple, pin or tape your cards together.
5. DO NOT send money, licences, etc., with your cards.
6. Place sufficient postage on the envelope.
7. Address the envelope with the same address that is printed on the back of the application cards.

**APPLICATIONS MUST BE RECEIVED IN VICTORIA BY 4:30 pm JUNE 14, 2006.**

Proof of postage, i.e. postmarks, cannot be taken into consideration for late arrivals.

Try to mail your applications as early as possible DO NOT leave them until the last minute.

**NOTIFICATION OF APPLICANTS**

At the conclusion of the draw, all applicants, both successful and unsuccessful, will be notified of their draw results by mail. This notification should be received by July 16, 2006. Results will also be posted on the Ministry of Environment, Fish and Wildlife Branch website <http://www.env.gov.bc.ca/fw/index.html>

Please do not telephone for draw results before this date unless you have applied for a hunt that starts in August.

After the completion of the draw, the computer prints the assigned LEH authorizations on special forms. These authorizations will contain the applicant's name, address, Hunter Number, and the Limited Entry Hunt assigned, with species, class and dates. Also printed on the authorizations are any special hunt conditions that must be followed. These authorizations are immediately mailed to the applicants. In some cases, special instructions or requests for information from the hunter, such as Harvest Card return envelopes, may be included with the authorization at the time of mailing.

Hunters who submit applications for more than one species, please note that your notification will include information about ALL of your applications and may contain BOTH authorizations to hunt as well as unsuccessful notices, depending upon your draw results. They will be on the same piece of paper.

**Please be sure you read the entire document you receive in the mail to avoid discarding a valid authorization in error.**

**SUCCESSFUL APPLICANTS**

This is a reminder that although you have been drawn for a LEH authorization, you are still required to possess and carry your valid B.C. resident hunting licence and the appropriate valid B.C. species licence(s) while hunting under authority of a LEH authorization (First Nations are exempted from holding B.C. hunting and species licences).

Each year, the Fish and Wildlife Branch sends questionnaires to a random sample of hunters requesting information about their hunting activities. The information provided by hunters who complete and return these questionnaires is vital to the management of hunting in B.C. All hunters who draw a LEH authorization to hunt Bison, Elk, Moose, Mule (Black-tailed) Deer and White-tailed Deer will be sent questionnaires. These questionnaires may also ask hunters to provide information related to their hunting during regular open seasons. Hunters are urged to promptly complete and return any questionnaires they receive. Contact the Fish and Wildlife Branch in Victoria if you have any inquiries about the questionnaire.

**COMPULSORY INSPECTION**

All Elk in Regions 2, 8 and 7 (M.U.s 7-02 to 7-15, 7-17, 7-24 to 7-26) and all Grizzly Bear, Mountain Sheep, Mountain Goat and Caribou harvested must undergo a Compulsory Inspection. Compulsory Inspections for hunter harvest are no longer provided by the Ministry of Environment. Inspections are now provided through independent, qualified inspectors at 27 locations throughout the province. For information on the location nearest you, please contact the Ministry of Environment regional office in your region. Portions of animals that are required for inspection are listed in the 2006/2007 Hunting and Trapping Regulations Synopsis, as well as other information which may apply to Limited Entry Hunts, including: No Shooting and No Hunting Areas, Special Closed Areas, Wildlife Sanctuaries, and drawings and detailed descriptions of antler and horn restrictions.

Anyone who kills a bull Elk or a bull Moose under the authority of a LEH authorization must, while returning from the hunt, keep the antlers of the animal available for inspection by an officer.

**BAG LIMIT**

A LEH authorization does not permit a person to exceed the regular hunting season bag limit of any species of game. Provincial and regional bag limits still apply, as shown in the 2006/2007 Hunting and Trapping Regulations Synopsis.

Please note that any big game animal taken by a licensed junior hunter is counted in the bag limit of the accompanying adult holder of a LEH authorization.

**Hunting in Parks**

If the hunt you are applying for takes place within a provincial park, certain park regulations may apply (specifically with regard to access). Please contact the Environmental Stewardship Division, Parks and Protected Areas Section (phone numbers on page 4) in the area which you wish to hunt.

**EXPLANATION OF THE DRAW**

The allocation of authorizations for each species is determined by the following procedures, all of which are carried out by a computer located in Victoria:

1. Each application is allotted a randomly selected unique number from a series ranging from 1 to 2,000,000,000.
2. Applications are then arranged in their numerical order according to the randomly allotted number.
3. The first application to be drawn is the one with the lowest number and an authorization is allotted to it according to the hunt code number in its FIRST CHOICE box.
4. Applications continue to be selected in this manner, i.e., the lowest numbers first, until either:
  - (a) all of the available authorizations have been allotted, or
  - (b) all the applications FIRST CHOICES have been checked and there still remain additional authorizations to be allotted.
5. If all the authorizations have not been allotted by checking all the FIRST CHOICES then the same procedure is repeated using the hunt codes in the SECOND CHOICE box.
6. In the case of Grizzly Bears only, after all the SECOND CHOICES have been checked and there are still authorizations to be allotted, the same procedure is repeated once again, this time selecting those applications for Grizzly Bear with checked (X) as 'YES' agreeing to accept a 'substitute' hunt. These hunts may not be for the M.U. applied for, but will be in the same region.

Over the years, many unsuccessful LEH applicants have suggested that the draw should be changed to increase the chances of those who were previously not drawn. In 1993, a new 'enhanced odds' system was introduced for Elk in Region 4, and in 1998 it was put into place for all species and regions, except for Mule (Black-tailed) Deer and White-tailed Deer.

All hunters drawn in 2005 for any species except Mule (Black-tailed) Deer and White-tailed Deer will have their odds reduced in 2006 if they apply for the same species again, regardless of region of hunt. Hunters should be aware that any LEH hunt they drew last year, except for Mule (Black-tailed) Deer and White-tailed Deer, will affect their odds in this 2006 LEH draw.

Under this system, the degree to which previously successful applicants have their chances reduced is dependent on demand. If the number of people who apply for a hunt is more than twice the number of available authorizations, then previously successful applicants will have their chances reduced by 50% (The reduction will be 66% for all Moose hunts and for Elk hunts in Regions 1 and 2, see below). If the demand for a hunt is less than twice the number of available authorizations then previously successful applicants will still have their chances reduced, but the reduction will be somewhat less than 50%. If the demand for a hunt is so low that there are fewer applicants than available authorizations, then previously successful applicants will not have their chances reduced at all.

In the special case of all Moose hunts and Elk hunts in Regions 1 and 2, odds reduction will be handled a little differently. Applicants that are drawn for any Moose or for Elk in Regions 1 and 2 will have their odds reduced by 66% (rather than 50% as with other species) for the following three years. Therefore a hunter drawn for any Moose hunt or for an Elk hunt in Regions 1 or 2 in the 2006 draw would face odds reduced by 66% in the 2007, the 2008, and the 2009 draws.

**SUBSTITUTE HUNTS**

Occasionally, some Grizzly Bear hunts have so few applicants that there are hunting opportunities that have not been assigned after all first and second choice applications have been processed. Any such left over hunts will be assigned to applicants who mark the 'YES' box in the section of their application that asks if they are willing to accept a substitute hunt. This area of the application is situated just below where the FIRST CHOICE and SECOND CHOICE hunt codes are entered. All substitute hunts will be assigned in the region of the applicant's second choice. Please note that if you choose this option, you could be issued an authorization for a LEH Grizzly Bear hunt in a location that is far away from the vicinity of either your first or second choice.

**GROUP HUNTS**

A LEH draw system known as 'Group Hunts' is available to hunters who wish to apply with a group of hunting partners with the chance that every person in the group will be allotted a LEH authorization. Under this system, the application cards of the group members are combined and entered in the draw as 'one' application. If this 'one' application is drawn, each hunter in the group receives an authorization and each hunter may harvest an animal matching the description on the authorization. If any member of a group applying for any species except Mule (Black-tailed) Deer and White-tailed Deer was drawn for the same species the previous year, the entire group will have their odds reduced (see above).

**Group Hunt applications are not accepted for Bison hunts or Elk hunts in Regions 1 and 2. In the case of Moose, group hunt applications have been replaced by Limited Entry Shared Hunt applications.**

Persons applying as a 'group' should only apply for those hunts that have sufficient authorizations to allow for each applicant in the group to receive an authorization. Group Hunt applicants should be aware that the 'tentative number of authorizations available' listed for each hunt may vary and could be reduced at the draw date to a number lower than the number of hunters applying as a group. When the numbers of available authorizations are fewer than the number of applicants for a group hunt, the group membership will be ignored and each



member will be entered in the draw as an individual. Changes to the number of available authorizations may be made to any LEH, but are most likely for Grizzly Bear hunts. A Group Hunt may not be more than FOUR persons.

#### LIMITED ENTRY SHARED HUNTS

In 2001 a new type of Limited Entry Hunt was introduced for Moose in Region 3 called Limited Entry Shared Hunts, and in 2004 was implemented for all LEH Moose hunts province wide. The purpose of these hunts is to increase the number of hunters who are drawn in the LEH draw without having to increase the number of Moose that may be harvested.

Those wishing to apply for Limited Entry Shared Hunts may apply individually, (you don't have to be part of a Shared Hunt) or as shared groups of two, three, or four (Shared Hunt). If a group is drawn, a group of two will be allowed to take one Moose only, and a group of three or four will be allowed to take two Moose only. All members of the group must have a valid Moose species licence, and any group member may take a Moose until the group limit has been reached. No group member may take more than one Moose, and must cease hunting in the Limited Entry Shared Hunt when he or she has harvested a Moose. Members of a group participating in a Limited Entry Shared Hunt must be able to communicate with one another in order to avoid exceeding the group's limit. There are no restrictions on methods of communication.

All group members participating in the hunt must ensure that any kill is immediately recorded in the Harvest Details section of each shared group member's authorization, in conjunction with the immediate cancelling of the species licence of the hunter making the kill. Make sure you communicate this information to one another! It is your responsibility to ensure that your group does not exceed its limit! The total number of Moose a shared group may harvest will be listed at the top of each group member's authorization. DO NOT exceed your group's limit. The annual Moose bag limit for a hunter is one. Therefore, any group member who has already taken a Moose in any type of Moose hunting season during the same licence year may not participate in a Limited Entry Shared Hunt.

**Those who apply for a Limited Entry Shared Hunt will have an advantage in the draw over a single applicant.** The applications for each member of the group will enter the draw as single applications, but if any member of the group is drawn, then the entire group will be drawn. Therefore a group of four applicants has four chances to be drawn. This differs from the way group applications for other hunts are handled. For all Group Hunts other than the Limited Entry Shared Hunts, the applications enter the draw as a single application, and therefore a group has only one chance to be drawn.

The enhanced odds system, described in the "EXPLANATION OF THE DRAW" section, applies to all Moose hunts, so people who were previously drawn for Moose will have their chances reduced. **If any member of a group applying for a Shared Hunt has been drawn for a Moose in the previous three years, then the entire group will be treated as previously successful and their odds will be reduced.**

#### Important points to note:

If a member or members of a Shared Hunt group cannot participate, the others may still hunt. The member(s) that was not participating may decide to join in the hunt later, but they must first update the Harvest Details section of their Limited Entry Shared Hunt authorization before starting to hunt. If the other group members have already taken the group's quota, then the Limited Entry hunt is over, and they may not participate. However, if they wish, they may still hunt for Moose in any general open seasons that may be available.

With some Limited Entry Shared Moose hunts, there will be general open seasons for Moose at the same time and place. For example, there could be a general open season for Calf Moose or Spike/Fork Bulls at the same time and place as a Limited Entry Shared Hunt for Cow Moose. At the top of each Limited Entry Hunting authorization, the species and class of animal are listed.

Example : ONE ONLY MOOSE (this is the species)  
BULL ONLY (this is the class of animal)

If a member of a Limited Entry Shared Moose Hunt group harvests a Moose that is available on a general open season, it does **not** count against the group limit. For example, if a Shared Moose Hunt group is entitled to take two Bull Moose from Oct. 1–Nov. 30, they are allowed to take *any 2 Bulls regardless of antler configuration* during that period. If there is a general open season for Spike/Fork Bulls in the same area from Oct. 1–Oct. 31 and if a group member shoots a Spike/Fork Bull from Oct. 1–Oct. 31, it does not count against the group limit and the other group members may still take two Bulls. However, if a group member shoots a Spike/Fork Bull from Nov. 1–Nov. 30, it does count against the group limit because there is no longer a general open season for Spike/Fork Bulls during that period.

If you wish to apply for one of these Limited Entry Shared Hunts, please follow the procedures described in the "COMPLETING THE APPLICATION CARDS" and "MAILING INSTRUCTIONS" sections of this synopsis.

**Hunters should be aware access is limited in some areas and are advised to confirm access before applying.**



Fish and Wildlife Regional Offices and Conservation Officer Service District Offices			
(Please call one of the District Offices for recorded information or to make an appointment)			
VANCOUVER ISLAND	<b>LEH Headquarters: Victoria</b> 4-2975 Jutland Rd., V8T 5J9	(250) 356-5142	
	<b>Regional Office Nanaimo</b> 2080 Labieux Rd., V9T 6J9	(250) 751-3100	
	Campbell River, CO Service	(250) 286-7630	
	Duncan, CO Service	(250) 746-1236	
	Port Alberni, CO Service	(250) 724-9290	
	Port Hardy, CO Service	(250) 949-2800	
	Victoria, CO Service	(250) 391-2225	
	LOWER MAINLAND	<b>Regional Office Surrey</b> 10470 - 152 St., V3R 0Y3	(250) 582-5200
		Chilliwack, CO Service	(604) 795-8422
		Powell River, CO Service	(604) 485-3612
Sechelt, CO Service		(604) 740-5858	
Squamish, CO Service		(604) 898-2175	
THOMPSON-NICOLA	<b>Region Office Kamloops</b> 1259 Dalhousie Dr., V2C 5Z5	(250) 371-6200	
	Clearwater, CO Service	(250) 674-3722	
	Kamloops, CO Service	(250) 371-6281	
	Lillooet, CO Service	(250) 256-4636	
	Merritt, CO Service	(250) 378-8489	
	KOOTENAY	<b>Regional Office Nelson</b> Suite 401 - 333 Victoria St., V1L 4K3	(250) 354-6333
<b>Regional Office Cranbrook</b> 205 Industrial Rd. G, V1C 6H3		(250) 489-8570	
(or call collect)		(250) 489-8505	
Castlegar, CO Service		(250) 365-8611	
Cranbrook, CO Service		(250) 489-8540	
Creston, CO Service		(250) 428-3220	
Fernie, CO Service		(250) 423-7551	
Invermere, CO Service		(250) 342-4266	
Nelson, CO Service		(250) 354-6397	
Revelstoke, CO Service		(250) 837-9683	
CARIBOO	<b>Regional Office Williams Lake</b> 400-640 Borland St., V2G 4T1	(250) 398-4530	
	Bella Coola, CO Service	(250) 928-2421	
	Quesnel, CO Service	(250) 992-4212	
	100 Mile House, CO Service	(250) 395-5511	
	Williams Lake, CO Service	(250) 398-4569	
SKEENA	<b>Regional Office Smithers</b> Bag 5000, 3726 Alfred St., V0J 2N0	(250) 847-7303	
	Atlin, CO Service	(250) 651-7501	
	Burns Lake, CO Service	(250) 692-7777	
	Dease Lake, CO Service	(250) 771-3566	
	Queen Charlotte City, CO Service	(250) 559-8431	
	Smithers, CO Service	(250) 847-7266	
	Terrace, CO Service	(250) 638-6530	
OMINECA - PEACE	<b>Regional Office Prince George</b> 1011 Fourth Ave., V2L 3H9	(250) 565-6135	
	Mackenzie, CO Service	(250) 997-6555	
	Prince George, CO Service	(250) 565-6140	
	Vanderhoof, CO Service	(250) 567-6304	
	<b>Regional Office Fort St. John</b> 400, 10003-110 Ave., V1J 6M7	(250) 787-3411	
	Chetwynd, CO Service	(250) 788-3611	
	Dawson Creek, CO Service	(250) 784-2304	
OKANAGAN	<b>Regional Office Penticton</b> 102 Industrial Place, V2A 7C8	(250) 490-8200	
	Grand Forks, CO Service	(250) 442-4350	
	Kelowna, CO Service	(250) 861-7670	
	Penticton, CO Service	(250) 490-8203	
	Princeton, CO Service	(250) 295-6343	
	Vernon, CO Service	(250) 558-1776	

Roosevelt Elk and Mountain Sheep special limited entry hunts are available to resident hunters in 2007. These special hunts are supported by the Wild Sheep Society of British Columbia, the BC Wildlife Federation and the Guide Outfitters Association of BC.

While the special LEH allows the animal to be taken in excess of the regular bag limit, a second species licence may not be purchased until after the first species licence has been cancelled. If an animal is harvested during the special hunt, it will not be considered in the calculation of reduced odds for future LEH applications.

There is only one special resident LEH authorization for Roosevelt Elk and one for Mountain Sheep.

These authorizations are not transferrable to another hunter. There are NO Group Hunt applications for this draw.

## DEADLINE AND DRAW DATE

The applications deadline for Special Limited Entry Hunt opportunities is **Wednesday July 5, 2006**. The draw date for these hunts will be July 19, 2006. Please note, that although the deadline and draw dates are in 2006, the hunts do not take place until 2007.

## TO APPLY

You may purchase and submit as many Special LEH applications as you wish. These applications are available from all regular LEH application vendors OR you may apply by completing the online LEH application and VISA/Mastercard Payment Authorization form, and faxing them together to 250-387-0922.

**Cheques are not accepted.** These forms may be downloaded from the following website:

[http://www.env.gov.bc.ca/fw/wild/documents/leh\\_special\\_hunts.pdf](http://www.env.gov.bc.ca/fw/wild/documents/leh_special_hunts.pdf)

The application fee for each special LEH application is \$16.05 (includes GST). The fee is NOT refundable.

Ten dollars of application fee will be directed to a special account in the Habitat Conservation Trust Fund (HCTF) for projects specific to Sheep and Elk management.

## ELIGIBILITY


Any resident who is eligible to hunt in BC (holds a Resident Hunter Number in good standing) may apply.

A resident who applies for the special LEH draw may also apply for any regular LEH draw.

A resident may apply **as many times** as he or she wishes for the special limited entry hunts.

## MAILING INSTRUCTIONS

Special Mountain Sheep and Roosevelt Elk applications **MUST** be received in Victoria by **4:30 pm July 5, 2006**. **Applications mailed with cheques attached are not accepted.** Proof of postage, i.e. postmarks, cannot be taken into consideration for late arrivals. Mail your applications as early as possible - **DO NOT** leave them until the last minute. The Fish and Wildlife Branch cannot accept responsibility for the non-arrival of an application to the Victoria address.



Non-refundable application SERIAL NUMBER  
S 35507

### SPECIAL MOUNTAIN SHEEP LIMITED ENTRY HUNTING

**WARNING: An incorrect entry may mean disqualification - double-check before mailing**


B.C. RESIDENT HUNTER NUMBER	BIRTHDATE
YEAR MONTH DAY	YEAR MONTH DAY

AREA CODE	TELEPHONE NUMBER
-----------	------------------

**BOTH YOUR NAME AND MAILING ADDRESS MUST BE PRINTED BELOW**

LAST NAME	FIRST NAME AND MIDDLE INITIAL	
PO BOX, RR, SITE, COMPARTMENT, STATION, APARTMENT OR STREET		
TOWNSHIP	PROVINCE	POSTAL CODE
	BC	

If the applicant has fines under the Wildlife Act or Firearm Act that were not paid within the time required by law, the person's right to apply for a Limited Entry Hunting Authorization is suspended (Wildlife Act 3.85).



**REMOVE BEFORE MAILING**

- 1) Enter all information; an incomplete entry may be disqualified.
- 2) To be entered in this draw, this application **MUST** reach the Victoria address before the deadline specified in the Limited Entry Hunting Synopsis.
- 3) You may purchase and submit as many applications as you wish.

## DRAW DATE IS WEDNESDAY, JULY 19, 2006.

## NOTIFICATION

The winners of the special LEH authorizations will be notified by mail. The winners will also be posted on the Ministry of Environment, Fish and Wildlife Branch website. <http://www.env.gov.bc.ca/fw/index.html>. Unsuccessful applicants will **NOT** be notified.

## SUCCESSFUL APPLICANT

The successful applicant for the special LEH must hold a valid resident hunting licence, the Elk or Mountain Sheep species licence and the special LEH authorization while hunting. Please note that, while the special LEH authorization allows the hunter to harvest 2 Elk or 2 Sheep in the licence year, the hunter **CANNOT** hold more than one uncancelled Elk or Sheep species licence at any one time.

## ROOSEVELT ELK

The successful applicant will have the opportunity to hunt a bull Roosevelt Elk in either Region 1 (Vancouver Island) or Region 2 (Lower Mainland) during the dates listed below. Roosevelt Elk are only found in these two regions. Please note that some of the areas that may be hunted in Region 2 are private land. Permission of the landowner must be obtained prior to hunting. It is the hunter's responsibility to locate landowners willing to allow hunter access.

## Completion of Application Cards

Please use a pen or typewriter to make entries on your application card(s). PRINT your name CLEARLY in CAPITAL LETTERS and starting with your 'Last Name'.

Be sure to enter your correct BC Resident Hunter Number on each application card.

The Fish and Wildlife Branch cannot accept responsibility for any application card that is not completed according to the instructions on the card.

When entering your address, be sure it is your COMPLETE MAILING ADDRESS, not merely the postal code or box number. Do not enter your home address unless you have home delivery of mail. An incomplete or incorrect mailing address may result in your draw notification being undeliverable.

All other restrictions, including the location of open seasons, weapons restrictions, species, sex and class of animal restrictions listed in either this synopsis or the 2006/2007 Hunting and Trapping Regulations Synopsis apply to this special hunt.

Any Roosevelt Elk harvested in Region 2 requires Compulsory Inspection. All Roosevelt Elk harvested in Region 1 are subject to Compulsory Reporting. Further details can be found in the 2006/2007 Hunting and Trapping Regulations Synopsis.

## 2007 Season for Roosevelt Elk (Subject to Change)

Region 1 Vancouver Island Sept. 1/07 - Dec. 15/07  
Region 2 Lower Mainland Sept. 1/07 - Dec. 15/07

## MOUNTAIN SHEEP

The successful applicant will have the opportunity to hunt either a bighorn or thornhorn ram Mountain Sheep during the dates listed below. If hunting a thornhorn ram sheep, the successful applicant may hunt 21 days prior to the opening date listed below for the region intended to hunt.

If a Mountain Sheep is harvested during the special hunt, it will not be considered in the limit of one sheep in three years in regions where that restriction applies. All other restrictions, including the location of open seasons, weapons restrictions, species, and sex listed in either this synopsis or the 2006/2007 Hunting and Trapping Regulations Synopsis apply to this special hunt. The successful applicant need not follow horn curl regulations that apply in the area hunted as the special LEH Mountain Sheep permit will be for "any ram".

## 2007 Season for Mountain Sheep (Subject to Change)

Region 3 Thompson Sept. 10/07 - Dec. 25/07  
Region 4 Kootenay Sept. 10/07 - Dec. 20/07  
Region 5 Cariboo Sept. 1/07 - Nov. 19/07  
Region 6 Skeena Aug. 1/07 - Nov. 25/07  
Region 7 Omineca/Peace Aug. 1/07 - Nov. 14/07  
Region 8 Okanagan Aug. 25/07 - Oct. 30/07

**Reminder:** Both Special LEH draw winners in 2006 will be eligible to hunt in the fall of 2007

## LIMITED ENTRY HUNTING - TERMINOLOGY

**SPECIES** In this booklet 'species' refers to the following game: Mountain Goat, Elk, Moose, Mountain Sheep, Caribou, Mule (Black-tailed) Deer, White-tailed Deer, Grizzly Bear and Bison.

**AREA** This term is used in conjunction with a place name to denote a specific land area within British Columbia. It can consist of a number of Management Units, a single Management Unit or a portion of a Management Unit, referred to as a Zone. Hunters should be aware access is limited in some areas and are advised to confirm access before applying.

**MANAGEMENT UNITS** A specific land area denoted by the initials 'M.U.' and a hyphenated number, i.e. M.U. 4-24, M.U. 3-14, etc. If the Management Unit has been subdivided into Zones, this will appear as M.U. 4-24 A, M.U. 4-24 B, etc.

**SEASON DATES** Refer to a period of time that hunting may take place. All dates are inclusive, e.g., September 1 to September 30 means that hunting may commence on September 1 and continue through and including September 30.

**CLASS OF ANIMAL** This term refers more specifically to the sex, age or antler/horn configuration of the animal for which an authorization is available.

**TENTATIVE NUMBER OF AUTHORIZATIONS AVAILABLE** The number which appears in the authorizations column is a tentative number only and may be adjusted prior to the draw resulting in a possible increase or decrease in the final number of available authorizations.

**2005 FIRST CHOICE ODDS** This is a list of odds on being drawn for the same hunt in the 2005 Limited Entry draw. These odds pertain to hunts that were indicated as 'First Choice' selections on the 2005 application cards. They are a measure of the number of people who applied for each authorization available in 2005.



## REPORT ALL POACHERS AND POLLUTERS

The Conservation Officer Service, Ministry of Environment has established a partnership with the Provincial Emergency Program Call Centre to operate a toll-free hotline that allows you to report known or suspected poachers and polluters.

The RAPP program is simple, safe and effective. It is based on the principle that someone other than the criminal has information that can solve the crime.

Available 24/7

Use This Number To Report:

Violations of Fisheries, Wildlife or Environmental Protection Laws, except salmon related violations which should be reported to the Department of Fisheries and Oceans Canada at 1-800-465-4336

Wildlife/Human Conflicts where public safety is at risk.

Starting in 2006, look for this sign along highways and forestry roads in British Columbia.



What you can do:

1. Familiarize yourself with current regulations.
2. Note down relevant details of suspicious activities, such as: time, date, location, descriptions of violators and/or vehicles. Photographs are useful.
3. Report any fish, wildlife or environmental offences as soon as possible to the Provincial Emergency Program Call Centre.

Report all Poachers and Polluters (RAPP) operates in cooperation with the B.C. Wildlife Federation. The B.C.W.F. pays rewards up to \$2000 for information leading to charges being laid against persons doing wanton damage to wildlife, wildlife habitat or the property of companies or individuals who allow hunters and anglers access to property they control.

## BISON

OMINECA/PEACE REGION 7 (See LEH Map 7D for zone boundaries)

Hunt Code	Area	M.U.	Zone	Season Date	Class of Animal	Tentative Number of Authorizations Available	2005 First Choice Odds
0001	Liard	7-57*	A	Oct. 1-Oct. 31	Bull only	5	336.7:1
0002	Liard	7-57*	A	Nov. 15-Nov. 30	Either sex	20	124.1:1
0003	Liard	7-57*	A	Dec. 1-Dec. 15	Either sex	20	129.3:1
0004	Liard	7-57*	A	Dec. 16-Dec. 31	Either sex	20	58.9:1
0005	Liard	7-57**	B	Nov. 5-Nov. 19	Either sex	22	91.8:1
0006	Liard	7-57**	B	Nov. 20-Dec. 5	Either sex	22	37.2:1
0007	Liard	7-57**	B	Dec. 6-Dec. 20	Either sex	22	117.3:1

\* Also includes portions of M.U. 7-58.

\*\* Also includes portions of M.U. 7-42.

Limited motorized access with snow machines is likely to be necessary for November and December but snow depths may vary greatly from year to year.

A Bison species licence will be available only by mail and only to those persons successfully drawn for a Limited Entry Bison authorization.

Group hunt applications will not be accepted for Bison. Any group applications that are received for Bison will be entered as individual applications.

Hunters are prohibited from using a weapon other than:

a) a rifle that fires a 175 grain or larger bullet retaining 2712 joules (2000 foot pounds) or more energy at 100 metres, or

b) a bow having a pull greater than 22.6 kg within the archer's draw length, an arrow greater than 26 grams in weight and a broadhead greater than 8.1 grams in weight and 2.2 cm in width at its widest point.

Successful hunters must, within 30 days after the date of the kill, report in person or by mail to the Victoria Fish and Wildlife Branch, using a Harvest Data Card, the following information:

• location of the kill • date of the kill • number of days hunted • sex of the animal taken.

Hunters are reminded that under Section 35 (2) of the *Wildlife Act*, anyone who kills or injures wildlife must make reasonable attempt to retrieve that wildlife, and if it is alive, to kill it. This is particularly important with Bison.

## CARIBOU

SKEENA REGION 6 (See LEH Maps 6J, 6L &amp; 6M for zone boundaries)

Hunt Code	Area	M.U.	Zone	Season Date	Class of Animal	Tentative Number of Authorizations Available	2005 First Choice Odds
1001	Spatsizi	6-20*	A	Aug 15-Oct 15	Bull only	52	5.4:1
1002	Mount Edziza	6-21	A	Aug 15-Oct 15	5 pt bulls	5	N/A
1003	Atlin	6-25**	A	Aug 15-Oct 15	Bull only	45	7.7:1

\* Also includes a portion of M.U. 6-19.

\*\* Also includes a portion of M.U. 6-26.

OMINECA/PEACE REGION 7 (See LEH Map 7J for zone boundaries)

Hunt Code	Area	M.U.	Zone	Season Date	Class of Animal	Tentative Number of Authorizations Available	2005 First Choice Odds
1004	Edozadely	7-39	D	Aug 15-Oct 15	Bull only	4	3.3:1

## ELK

Group hunt applications are not accepted for Elk in Regions 1 and 2. Any group applications that are received for Elk in Regions 1 or 2 will be entered as individual applications.

VANCOUVER ISLAND REGION 1 (See LEH Maps 1A, 1B, 1C, 1D, 1E, 1F &amp; 1G for zone boundaries)

Hunt Code	Area	M.U.	Zone	Season Date	Class of Animal	Tentative Number of Authorizations Available	2005 First Choice Odds
ARCHERY ONLY SEASONS							
2001	Vancouver Island	1-06++	A	Sept. 10-Dec. 15	Either sex	2	45.5:1
2002	Vancouver Island	1-06++	B	Sept. 10-Sept. 30	Either sex	2	30.0:1
2003	Vancouver Island	1-06++	B	Oct. 10-Oct. 30	Either sex	2	12.5:1
2004	Vancouver Island	1-06++	B	Nov. 10-Nov. 30	Either sex	2	17.5:1
2005	Vancouver Island	1-06++	B	Dec. 1-Dec. 15	Either sex	2	21.5:1
2006	Vancouver Island	1-12	C	Sept. 10-Sept. 30	Either sex	2	36.5:1
2007	Vancouver Island	1-12	C	Oct. 10-Oct. 30	Either sex	2	24.5:1
2008	Vancouver Island	1-12	C	Nov. 10-Nov. 30	Either sex	2	20.5:1
2009	Vancouver Island	1-12	C	Dec. 1-Dec. 15	Either sex	2	30.0:1
REGULAR LIMITED ENTRY HUNTING SEASONS							
2010	Vancouver Island	1-09	A*	Dec. 1-Dec. 15	Antlerless only	8	39.4:1
2011	Vancouver Island	1-09	B	Dec. 1-Dec. 15	Antlerless only	4	14.5:1
2012	Vancouver Island	1-09	C	Dec. 1-Dec. 15	Antlerless only	7	31.5:1
2013	Vancouver Island	1-10	A**	Dec. 1-Dec. 15	Antlerless only	3	47.0:1
2014	Vancouver Island	1-10	B	Dec. 1-Dec. 15	Antlerless only	5	37.8:1
2015	Vancouver Island	1-10	C	Dec. 1-Dec. 15	Antlerless only	6	52.5:1
2016	Vancouver Island	1-10	H	Sept. 1-Sept. 20	Antlerless only	1	58.0:1
2017	Vancouver Island	1-10	H	Sept. 21-Oct. 10	Antlerless only	1	38.0:1
2018	Vancouver Island	1-10	D+	Oct. 11-Oct. 31	Antlerless only	1	63.0:1
2019	Vancouver Island	1-10	D+	Nov. 1-Nov. 20	Antlerless only	1	22.0:1
2020	Vancouver Island	1-10	D+	Nov. 21-Dec. 10	Antlerless only	1	25.0:1
2021	Vancouver Island	1-10	D+	Dec. 11-Dec. 31	Antlerless only	1	22.0:1
2022	Vancouver Island	1-10	E	Sept. 10-Sept. 30	Antlerless only	1	26.0:1
2023	Vancouver Island	1-10	E	Oct. 10-Oct. 30	Antlerless only	1	58.0:1

## ELK (CONTINUED)

Group hunt applications are not accepted for Elk in Regions 1 and 2. Any group applications that are received for Elk in Regions 1 or 2 will be entered as individual applications.

VANCOUVER ISLAND REGION 1 (See Maps 1A, 1B, 1C, 1D, 1E, 1F &amp; 1G for zone boundaries)

Hunt Code	Area	M.U.	Zone	Season Date	Class of Animal	Tentative Number of Authorizations Available	2005 First Choice Odds
2024	Vancouver Island	1-10	E	Nov. 10-Nov. 30	Antlerless only	1	30.0:1
2025	Vancouver Island	1-10	E	Dec. 1-Dec. 15	Antlerless only	1	24.0:1
2026	Vancouver Island	1-10	F***	Dec. 1-Dec. 15	Antlerless only	1	98.0:1
2027	Vancouver Island	1-10	G	Dec. 1-Dec. 15	Antlerless only	2	15.5:1
2028	Vancouver Island	1-11	A	Dec. 1-Dec. 15	Antlerless only	2	70.0:1
2029	Vancouver Island	1-11	B	Dec. 1-Dec. 15	Antlerless only	3	44.4:1
2030	Vancouver Island	1-03	A	Oct. 10-Nov. 20	Bull only	2	282.5:1
2031	Vancouver Island	1-05++	A	Oct. 8-Nov. 27	Bull only	3	150.4:1
2032	Vancouver Island	1-05++	B	Oct. 8-Nov. 27	Bull only	2	102.5:1
2033	Vancouver Island	1-07	A	Oct. 10-Nov. 20	Bull only	2	N/A
2034	Vancouver Island	1-09	A	Oct. 10-Nov. 20	Bull only	7	49.5:1
2035	Vancouver Island	1-09	B	Oct. 10-Nov. 20	Bull only	8	73.8:1
2036	Vancouver Island	1-09	C	Oct. 10-Nov. 20	Bull only	9	57.9:1
2037	Vancouver Island	1-09	D	Oct. 10-Nov. 20	Bull only	10	80.6:1
2038	Vancouver Island	1-10	A**	Oct. 10-Nov. 20	Bull only	7	90.6:1
2039	Vancouver Island	1-10	B	Oct. 10-Nov. 20	Bull only	12	94.5:1
2040	Vancouver Island	1-10	C	Oct. 10-Nov. 20	Bull only	12	67.9:1
2041	Vancouver Island	1-10	H	Sept. 10-Sept. 30	Bull only	2	69.0:1
2042	Vancouver Island	1-10	H	Oct. 1-Oct. 20	Bull only	2	70.5:1
2043	Vancouver Island	1-10	D+	Oct. 21-Nov. 10	Bull only	2	61.5:1
2044	Vancouver Island	1-10	D+	Nov. 11-Nov. 30	Bull only	2	34.5:1
2045	Vancouver Island	1-10	D+	Dec. 1-Dec. 20	Bull only	2	41.0:1
2046	Vancouver Island	1-10	E	Oct. 10-Nov. 20	Bull only	5	79.2:1
2047	Vancouver Island	1-10	F***	Oct. 10-Nov. 20	Bull only	4	44.0:1
2048	Vancouver Island	1-10	G	Oct. 10-Nov. 20	Bull only	4	73.0:1
2049	Vancouver Island	1-11	A	Oct. 10-Nov. 20	Bull only	3	77.7:1
2050	Vancouver Island	1-11	B	Oct. 10-Nov. 20	Bull only	12	80.4:1
2051	Vancouver Island	1-12	B	Oct. 10-Nov. 20	Bull only	6	18.2:1
2052	Vancouver Island	1-12	D	Oct. 10-Nov. 20	Bull only	8	40.7:1
2053	Vancouver Island	1-12	E	Oct. 10-Nov. 20	Bull only	4	33.8:1
2054	Vancouver Island	1-12	F	Oct. 10-Nov. 20	Bull only	2	25.5:1
2055	Vancouver Island	1-12	G	Oct. 10-Nov. 20	Bull only	1	N/A
2056	Vancouver Island	1-13	A	Oct. 10-Nov. 20	Bull only	2	65.0:1
2057	Vancouver Island	1-13	B	Oct. 10-Nov. 20	Bull only	2	59.0:1

\* Also includes Zone D of M.U. 1-09.

\*\*\* Also includes a portion of M.U. 1-09.

\*\* Also includes a portion of M.U. 1-11.

+ Also includes Zone H of 1-10.

++ These hunts are primarily private lands managed for forestry activities. Hunters are warned that access during mid-week will not likely be available, and that any access to the area is at the discretion of the landowner. Depending on weather and/or industrial activities, access may not be available during part or all of the LEH season.

Successful hunters must, within 30 days after the date of the kill, report in person or by mail to the Victoria Fish and Wildlife Branch, using a Harvest Data Card, the following information:

• location of kill (including M.U.) • date of kill • number of days hunted • sex of animal taken.

LOWER MAINLAND REGION 2 (See LEH Maps 2A, 2C &amp; 2D for zone boundaries)

Group hunt applications are not accepted for Elk in Regions 1 and 2. Any group applications that are received for Elk in Regions 1 or 2 will be entered as individual applications.

Hunt Code	Area	M.U.	Zone	Season Date	Class of Animal	Tentative Number of Authorizations Available	2005 First Choice Odds
2058	Sechelt	2-05**	A*	Oct. 10-Nov. 20	Bull only	2	156.0:1
2059	Sechelt	2-05**	B	Oct. 10-Oct. 20	Bull only	1	37.0:1
2060	Sechelt	2-05**	B	Oct. 21-Oct. 31	Bull only	1	7.0:1
2061	Sechelt	2-05**	B	Nov. 1-Nov. 10	Bull only	2	10.0:1
2062	Sechelt	2-05**	B	Nov. 11-Nov. 20	Bull only	1	9.0:1
2063	Sechelt	2-05**	B	Nov. 21-Nov. 30	Bull only	1	15.0:1
2064	Sechelt	2-05**	C	Oct 10-Nov. 30	Bull only	2	19.5:1
2065	McNab Creek	2-05	M	Oct. 10-Nov. 20	Bull only	2	98.0:1
2066	Narrows/Tzoonie	2-05	T	Oct. 10-Nov. 20	Bull only	1	N/A
2067	Powell River	2-12**	A***	Oct. 10-Nov. 20	Bull only	2	133.5:1
2068	Powell River	2-12**	B	Oct 10-Nov. 30	Bull only	4	38.8:1
2069	Powell River	2-12	S	Oct 10-Nov. 20	Bull only	2	N/A

\* Also includes Zones B and C of M.U. 2-05.

\*\* The entire area in Zones B and C of M.U. 2-05 and Zone B of 2-12, and portions of Zone A of M.U. 2-05 and portions of Zone A of M.U. 2-12 are restricted to ARCHERY EQUIPMENT ONLY.

\*\*\* Also includes Zone B of 2-12

Much of the area within Zones B and C of M.U. 2-05 is Private Land. Permission of the landowner must be obtained prior to the hunt. Applying for a LEH in these areas does not guarantee that there will be Elk present during the selected season. Also the private landowners may restrict the number of hunters that are allowed onto their land. It is the hunter's responsibility to locate landowners willing to allow hunter access. This can be a long and challenging process with no guarantee of success.

Hunters are reminded that under S.35(2) of the *Wildlife Act*, anyone who injures wildlife must make reasonable attempt to retrieve that wildlife, and if it is alive, to kill it. This is particularly important for Roosevelt Elk in areas restricted to ARCHERY EQUIPMENT ONLY, and these hunts are recommended only to archers with considerable big game hunting experience.

Successful hunters are required to submit within 30 days of the kill, both antlers attached to a portion of the skull and one of the incisor teeth (including the crown and root) of any Elk taken to a C.I. Inspector. The following information must be supplied at the same time:

• location of kill (including M.U.) • date of kill • number of days hunted • sex of animal taken.



ELK (CONTINUED)

LOWER MAINLAND AGE-RESTRICTED HUNTS

The following hunts are open ONLY to hunters who are under the age of 19, OR over the age of 65, and WHO POSSESS A VALID HUNTER NUMBER CARD. To qualify as under 19, an applicant's 19th birthday must fall on or after August 1, 2006. To qualify as over 65, an applicant's 65th birthday must fall on or before August 1, 2006. Hunters who are under the age of 19 at the time of their hunt must be accompanied and closely supervised while hunting by a person who is 19 years of age or older and who holds a valid hunting licence.

All Hunters are recommended to obtain the assistance of an archery mentor hunting assistance.

Hunt Code	Area	M.U.	Zone	Season Date	Class of Animal	Tentative Number of Authorizations Available	2005 First Choice Odds
2070	Sechelt Y/S	2-05**	B	Dec. 1-Dec. 31	Bull only	2	N/A
2071	Sechelt Y/S	2-05**	B	Jan. 1/07-Jan. 31/07	Bull only	2	N/A
2072	Sechelt Y/S	2-05**	B	Feb. 1/07-Feb 28/07	Bull only	2	N/A

\*\* The entire area in Zones B of M.U. 2-05 is restricted to ARCHERY EQUIPMENT ONLY.

Much of the area within Zones B of M.U. 2-05 is Private Land. Permission of the landowner must be obtained prior to the hunt. Applying for a LEH in these areas does not guarantee that there will be Elk present during the selected season.

Successful hunters are required to submit within 30 days of the kill, both antlers attached to a portion of the skull and one of the incisor teeth (including the crown and root) of any Elk taken to a C.I. Inspector. The following information must be supplied at the same time:

- location of kill (including M.U.) • date of kill • number of days hunted • sex of animal taken.

KOOTENAY REGION 4 (See LEH Maps 4A, 4B, 4E, 4G & 4P for zone boundaries)

Hunt Code	Area	M.U.	Zone	Season Date	Class of Animal	Tentative Number of Authorizations Available	2005 First Choice Odds
2073	Kootenay	4-08	A	Sept. 10-Oct. 31	*At least three points	3	116.4:1
2074	Kootenay	4-08	B	Sept. 10-Oct. 31	*At least three points	11	47.2:1
2075	Kootenay	4-09	B	Sept. 10-Oct. 31	*At least three points	3	57.4:1
2076	Kootenay	4-15	A	Sept. 10-Oct. 31	*At least three points	8	57.0:1
2077	Kootenay	4-15	C	Sept. 10-Oct. 31	*At least three points	2	67.5:1
2078	Kootenay	4-16	A	Sept. 10-Oct. 31	*At least three points	8	38.2:1
2079	Kootenay	4-16	B	Sept. 10-Oct. 31	*At least three points	9	73.7:1
2080	Kootenay	4-17	B	Sept. 10-Oct. 31	*At least three points	4	82.3:1
2081	Kootenay	4-32	B	Sept. 10-Oct. 31	*At least three points	3	109.0:1
2082	Kootenay	4-33	B	Sept. 10-Oct. 31	*At least three points	8	66.9:1
2083	Kootenay	4-38	B	Sept. 10-Oct. 10	*At least three points	3	17.7:1

+ Open only for bulls with at least one branched antler. A branched antler is one with at least 3 points (tines), each of which is at least 2.5 cm (1 inch) in length. The antlers must accompany the species licence.

2084	Kootenay	4-02	X*	Sept. 10-Oct. 10	Cow or calf only	19	8.9:1
2085	Kootenay	4-03	X*	Sept. 10-Sept. 25	Cow or calf only	109	4:1
2086	Kootenay	4-03	X*	Sept. 26-Oct. 10	Cow or calf only	108	5.9:1
2087	Kootenay	4-20	X*	Sept. 10-Sept. 25	Cow or calf only	75	5.9:1
2088	Kootenay	4-20	X*	Sept. 26-Oct. 10	Cow or calf only	75	6.4:1
2089	Kootenay	4-21	X*	Sept. 10-Oct. 10	Cow or calf only	52	77.1:1
2090	Kootenay	4-22	X*	Sept. 10-Sept. 25	Cow or calf only	45	7.8:1
2091	Kootenay	4-22	X*	Sept. 26-Oct. 10	Cow or calf only	44	7.3:1
2092	Kootenay	4-26	X*	Sept. 10-Sept. 30	Cow or calf only	38	13.5:1
2093	Kootenay	4-06	C**	Oct. 20-Nov. 30	Cow or calf only	65	14.3:1
2094	Kootenay	4-08	C***	Sept. 1-Oct. 10	Cow or calf only	31	N/A
2095	Kootenay	4-08	C***	Oct. 11-Nov. 10	Cow or calf only	11	N/A
2096	Kootenay	4-08	C***	Nov. 11-Dec. 10	Cow or calf only	9	N/A
2097	Kootenay	4-08	C***	Dec. 11-Jan. 10/07	Cow or calf only	4	N/A

\* Includes all land within Zone X of M.U.s 4-02, 4-03, 4-04, 4-05 4-20, 4-21, 4-22, 4-26 and Zone a of 4-21. See Map 4L. Remember that it is illegal to hunt on private land without the consent of the owner. Indian Reserves are private land. Permission must be obtained from the local Indian Business office in order to hunt on or access these lands.

\*\* Also includes a portion of M.U. 4-07.

\*\*\* Also includes portions of M.U.s 4-15, 4-16 and 4-17. Includes all land on or below 1200 m within Zone C of 4-08. (see Map 4P)

Successful hunters must, within 30 days after the date of the kill, report in person or by mail to the Victoria Wildlife Branch, using a Harvest Data Card, the following information:

- location of kill (including M.U.) • date of kill • number of days hunted • sex of animal taken.

KOOTENAY AGE-RESTRICTED HUNTS

The following hunts are open ONLY to hunters who are under the age of 19, OR over the age of 65, and WHO POSSESS A VALID HUNTER NUMBER CARD. To qualify as under 19, an applicant's 19th birthday must fall on or after August 1, 2006. To qualify as over 65, an applicant's 65th birthday must fall on or before August 1, 2006. Hunters who are under the age of 19 at the time of their hunt must be accompanied and closely supervised while hunting by a person who is 19 years of age or older and who holds a valid hunting licence.

Hunt Code	Area	M.U.	Zone	Season Date	Class of Animal	Tentative Number of Authorizations Available	2005 First Choice Odds
2098	Kootenay Y/S	4-02	X*	Sept. 10-Oct. 10	Cow or calf only	7	N/A
2099	Kootenay Y/S	4-03	X*	Sept. 10-Sept. 25	Cow or calf only	36	N/A
2100	Kootenay Y/S	4-03	X*	Sept. 26-Oct. 10	Cow or calf only	36	N/A
2101	Kootenay Y/S	4-04	X*	Sept. 10-Oct. 10	Cow or calf only	19	N/A
2102	Kootenay Y/S	4-05	X*	Sept. 10-Oct. 10	Cow or calf only	16	N/A
2103	Kootenay Y/S	4-20	X*	Sept. 10-Sept. 25	Cow or calf only	25	N/A
2104	Kootenay Y/S	4-20	X*	Sept. 26-Oct. 10	Cow or calf only	25	N/A
2105	Kootenay Y/S	4-21	X*	Sept. 10-Oct. 10	Cow or calf only	17	N/A
2106	Kootenay Y/S	4-21	C*	Sept. 10-Oct. 10	Cow or calf only	7	N/A
2107	Kootenay Y/S	4-22	X*	Sept. 10-Sept. 25	Cow or calf only	15	N/A
2108	Kootenay Y/S	4-22	X*	Sept. 26-Oct. 10	Cow or calf only	15	N/A
2109	Kootenay Y/S	4-26	X*	Sept. 10-Sept. 30	Cow or calf only	13	N/A
2110	Kootenay Y/S	4-06	C**	Oct. 20-Nov. 30	Cow or calf only	22	14.3:1

\* See Map 4G. Remember that it is illegal to hunt on private land without the consent of the owner. Indian Reserves are private land. Permission must be obtained from the local Indian Business office in order to hunt on or access these lands.

\*\* Also includes a portion of M.U. 4-07.

Successful hunters must, within 30 days after the date of the kill, report in person or by mail to the Victoria Fish and Wildlife Branch, using a Harvest Data Card, the following information:

- location of kill (including M.U.) • date of kill • number of days hunted • sex of animal taken.

ELK (CONTINUED)

OMINECA/PEACE REGION 7

Hunt Code	Area	M.U.	Zone	Season Date	Class of Animal	Tentative Number of Authorizations Available	2005 First Choice Odds
2111	Robson Valley	7-02*		Nov. 15-Dec. 14	Either Sex	6	49.7:1
2112	Robson Valley	7-02*		Dec. 15-Jan. 14/07	Either Sex	6	44.7:1
2113	Robson Valley	7-02*		Jan. 15/07-Feb. 14/07	Either Sex	6	N/A
2114	Peace River	7-20**		Dec. 1-Feb. 28/07	Antlerless only	1000	9.7:1

\* Includes all PRIVATE LAND ONLY within M.U.s 7-02, 7-03, 7-04 and 7-05. Successful hunters are required to submit within 30 days of the kill, the antlers attached to a portion of the skull of any Elk taken within M.U.s 7-02, 7-03, 7-04 and 7-05 to a C.I. Inspector. The following information must be supplied at the same time:

- location of kill (including M.U.) • date of kill • number of days hunted • sex of animal taken.

\*\* Includes all PRIVATE LAND ONLY within M.U.s 7-20, 7-21, 7-22, 7-32, 7-33, 7-34, 7-35, 7-43, 7-44 and 7-45. Also includes any CROWN LAND only within 1000 metres of private land within M.U.s 7-20, 7-21, 7-22, 7-32, 7-33, 7-34, 7-35, 7-43, 7-44 and 7-45.

Limited Entry Hunting for Elk in Region 7 is restricted to PRIVATE LAND ONLY. Permission of the landowner must be obtained prior to the hunt. Applying for LEH in this area does not guarantee there will be Elk present during the selected season. Also the private landowners may restrict the number of hunters that are allowed onto their land. It is the hunter's responsibility to locate landowners willing to allow hunter access. This can be a long and challenging process with no guarantee of success.

PEACE RIVER AGE-RESTRICTED HUNTS

The following hunt is open ONLY to hunters who are under the age of 19 and WHO POSSESS A VALID HUNTER NUMBER CARD. To qualify as under 19, an applicant's 19th birthday must fall on or after August 1, 2006. Hunters who are under the age of 19 at the time of their hunt must be accompanied and closely supervised while hunting by a person who is 19 years of age or older and who holds a valid hunting licence.

Hunt Code	Area	M.U.	Zone	Season Date	Class of Animal	Tentative Number of Authorizations Available	2005 First Choice Odds
2115	Peace River Y	7-20**		Dec. 1-Feb. 28/07	Antlerless only	300	3.9:1

\*\* Includes all PRIVATE LAND ONLY within M.U.s 7-20, 7-21, 7-22, 7-32, 7-33, 7-34, 7-35, 7-43, 7-44 and 7-45. Also includes any CROWN LAND only within 1000 metres of private land within M.U.s 7-20, 7-21, 7-22, 7-32, 7-33, 7-34, 7-35, 7-43, 7-44 and 7-45.

Limited Entry Hunting for Elk in region 7 is restricted to PRIVATE LAND ONLY. Permission of the landowner must be obtained prior to the hunt. Applying for LEH in this area does not guarantee that there will be Elk present during the selected season. Also the private landowners may restrict the number of hunters that are allowed onto their land. It is the hunter's responsibility to locate landowners willing to allow hunter access. This can be a long and challenging process with no guarantee of success.

OKANAGAN REGION 8

Hunt Code	Area	M.U.	Zone	Season Date	Class of Animal	Tentative Number of Authorizations Available	2005 First Choice Odds
2116	Christian Valley	8-14*		Nov. 10-Dec. 15	Antlerless only	30	40.2:1
2117	Christian Valley	8-14*		Jan. 15/07-Feb. 28/07	Antlerless only	30	27.9:1
2118	Granby	8-15**		Sept. 10-Nov. 15	At least 3 points	40	34.9:1

\* Restricted to PRIVATE LAND ONLY within M.U. 8-14. Also includes any CROWN LAND only within 400 metres of private land within M.U. 8-14. Permission of the landowner must be obtained prior to the hunt. Applying for a LEH in this area does not guarantee that there will be Elk present during selected season. Also the private landowners may restrict the number of hunters that are allowed onto their land. It is the hunter's responsibility to locate landowners willing to allow hunter access. This can be a long and challenging process with no guarantee of success.

\*\* Open only for bulls with at least one branched antler. A branched antler is one with at least 3 points (tines), each of which is at least 2.5 cm (1 inch) in length. The antlers must accompany the species licence.

Successful hunters are required to submit within 30 days of the kill, both antlers attached to a portion of the skull or top of the skull for antlerless Elk, and the lower jaw bone or one of the incisor teeth (including the crown and root) of any Elk taken to a C.I. Inspector. The following information must be supplied at the same time:

- location of kill (including M.U.) • date of kill • number of days hunted • sex of animal taken.

LIMITED ENTRY SHARED HUNTS

MOOSE SHARED HUNTS

Continued for 2006 Moose Shared Hunts are in effect for all regions with moose seasons. All Moose hunts are open only to single applicants or shared groups of up to four applicants applying for a Limited Entry Shared Hunt. Limited Entry Shared Hunts are intended to allow more people to be drawn in the LEH draw without having to increase the number of animals that may be harvested. Please see the 'LIMITED ENTRY SHARED HUNT' section of this synopsis for more details.

THOMPSON REGION 3 (See LEH Map 3C for zone boundaries)

Hunt Code	Area	M.U.	Zone	Season Date	Class of Animal	Tentative Number of Authorizations Available	2005 First Choice Odds
4001	Kamloops	3-12	A	Nov. 1-Nov. 10	Cow or calf only	10	16.9:1
4002	Kamloops	3-12	B	Nov. 1-Nov. 10	Cow or calf only	6	5.9:1
4003	Kamloops	3-13		Nov. 1-Nov. 10	Cow or calf only	10	5.7:1
4004	Kamloops	3-18		Nov. 1-Nov. 10	Cow or calf only	10	10.7:1
4005	Kamloops	3-19	A	Nov. 1-Nov. 10	Cow or calf only	6	22.4:1
4006	Kamloops	3-19	B	Nov. 1-Nov. 10	Cow or calf only	5	26.8:1
4007	Kamloops	3-20		Nov. 1-Nov. 10	Cow or calf only	6	20.7:1
4008	Kamloops	3-26		Nov. 1-Nov. 10	Cow or calf only	6	18.5:1
4009	Kamloops	3-27		Nov. 1-Nov. 10	Cow or calf only	5	12.4:1
4010	Kamloops	3-28	A	Nov. 1-Nov. 10	Cow or calf only	6	11.7:1
4011	Kamloops	3-28	B	Nov. 1-Nov. 10	Cow or calf only	5	10.8:1
4012	Kamloops	3-29	A	Nov. 1-Nov. 10	Cow or calf only	4	10.8:1
4013	Kamloops	3-29	B	Nov. 1-Nov. 10	Cow or calf only	5	7.0:1
4014	Kamloops	3-30	A	Nov. 1-Nov. 10	Cow or calf only	8	9.7:1
4015	Kamloops	3-30	B	Nov. 1-Nov. 10	Cow or calf only	10	16.2:1
4016	Kamloops	3-31	A	Nov. 1-Nov. 10	Cow or calf only	5	8.2:1
4017	Kamloops	3-31	B	Nov. 1-Nov. 10	Cow or calf only	6	7.0:1

MOOSE SHARED HUNTS (CONTINUED)

THOMPSON REGION 3 (See LEH Map 3C for zone boundaries)

Table with columns: Hunt Code, Area, M.U., Zone, Season Date, Class of Animal, Tentative Number of Authorizations Available, 2005 First Choice Odds. Rows 4018-4055.

NOTE LEH BULL ONLY IS ANY BULL REGARDLESS OF ANTLER CONFIGURATION

Table with columns: Hunt Code, Area, M.U., Zone, Season Date, Class of Animal, Tentative Number of Authorizations Available, 2005 First Choice Odds. Rows 4056-4086.

KOOTENAY REGION 4 (See LEH Maps 4C, 4I, 4J, & 4Q for zone boundaries)

Table with columns: Hunt Code, Area, M.U., Zone, Season Date, Class of Animal, Tentative Number of Authorizations Available, 2005 First Choice Odds. Rows 4087-4092.

\* Hunters are requested to select dry cows (cows without calves) or a calf when encountering a cow/calf pair.
\*\* A spike bull Moose is any bull bearing antlers with no tines (points) greater than 2.5 cm (1 inch) in length.

MOOSE SHARED HUNTS (CONTINUED)

KOOTENAY REGION 4 (See LEH Maps 4C, 4I, 4J, & 4Q for zone boundaries)

Table with columns: Hunt Code, Area, M.U., Zone, Season Date, Class of Animal, Tentative Number of Authorizations Available, 2005 First Choice Odds. Rows 4093-4127.

\* Persons successful in drawing a LEH authorization for these bull Moose hunts may hunt from September 1 to October 24 using ARCHERY EQUIPMENT ONLY.
\*\* Persons successful in drawing a LEH authorization for these bull Moose only hunts may hunt from September 1 to October 14 using ARCHERY EQUIPMENT ONLY

\*\*\* Persons successful in drawing a LEH authorization for these bull Moose only hunts may hunt from September 1 to September 19 using ARCHERY EQUIPMENT ONLY
Successful hunters must, within 30 days after the date of the kill, report in person or by mail to the Victoria Fish and Wildlife Branch, using a Harvest Data Card, the following information:

- \* location of kill (including M.U.) \* date of kill \* number of days hunted \* sex of animal taken.

CARIBOO REGION 5 (See LEH Maps 5B, 5C, 5F & 5I for zone boundaries)

Table with columns: Hunt Code, Area, M.U., Zone, Season Date, Class of Animal, Tentative Number of Authorizations Available, 2005 First Choice Odds. Rows 4128-4131.

NOTE LEH BULL ONLY IS ANY BULL REGARDLESS OF ANTLER CONFIGURATION

Table with columns: Hunt Code, Area, M.U., Zone, Season Date, Class of Animal, Tentative Number of Authorizations Available, 2005 First Choice Odds. Rows 4132-4163.



MOOSE SHARED HUNTS (CONTINUED)

CARIBOO REGION 5 (See LEH Maps 5B, 5C, 5F & 5I for zone boundaries)

Hunt Code	Area	M.U.	Zone	Season Date	Class of Animal	Tentative Number of Authorizations Available	2005 First Choice Odds
4164	Cariboo	5-05		Sept. 10-Sept. 30	Bull only	7	2.9:1
4165	Cariboo	5-05		Oct. 1-Oct. 14	Bull only	8	1.2:1
4166	Cariboo	5-05		Oct. 15-Oct. 31	Bull only	6	2.9:1
4167	Cariboo	5-05		Nov. 1-Nov. 15	Bull only	10	1.7:1
4168	Cariboo	5-06		Sept. 10-Sept. 30	Bull only	11	3.8:1
4169	Cariboo	5-06		Oct. 1-Oct. 14	Bull only	3	4.7:1
4170	Cariboo	5-06		Oct. 15-Oct. 31	Bull only	12	2.6:1
4171	Cariboo	5-06		Nov. 1-Nov. 15	Bull only	21	1.3:1
4172	Cariboo	5-10		Sept. 10-Sept. 30	Bull only	12	2.9:1
4173	Cariboo	5-10		Oct. 1-Oct. 14	Bull only	15	0.6:1
4174	Cariboo	5-10		Oct. 15-Oct. 31	Bull only	20	0.2:1
4175	Cariboo	5-10		Nov. 1-Nov. 15	Bull only	13	0.4:1
4176	Cariboo	5-11	A	Sept. 10-Sept. 30	Bull only	4	1.5:1
4177	Cariboo	5-11	A	Oct. 1-Oct. 14	Bull only	4	1.5:1
4178	Cariboo	5-11	A	Oct. 15-Oct. 31	Bull only	4	0.3:1
4179	Cariboo	5-11	A	Nov. 1-Nov. 15	Bull only	3	1.4:1
4180	Cariboo	5-12	A	Sept. 10-Sept. 30	Bull only	86	2.0:1
4181	Cariboo	5-12	A	Oct. 1-Oct. 14	Bull only	17	2.8:1
4182	Cariboo	5-12	A	Oct. 15-Oct. 31	Bull only	108	1.1:1
4183	Cariboo	5-12	A	Nov. 1-Nov. 15	Bull only	83	1.0:1
4184	Cariboo	5-12	B	Sept. 10-Sept. 30	Bull only	16	2.7:1
4185	Cariboo	5-12	B	Oct. 1-Oct. 14	Bull only	13	2.5:1
4186	Cariboo	5-12	B	Oct. 15-Oct. 31	Bull only	35	1.1:1
4187	Cariboo	5-12	B	Nov. 1-Nov. 15	Bull only	25	1.0:1
4188	Cariboo	5-13	A	Sept. 10-Sept. 30	Bull only	53	4.3:1
4189	Cariboo	5-13	A	Oct. 1-Oct. 14	Bull only	15	8.4:1
<b>NOTE LEH BULL ONLY IS ANY BULL REGARDLESS OF ANTLER CONFIGURATION</b>							
4190	Cariboo	5-13	A	Oct. 15-Oct. 31	Bull only	76	4.6:1
4191	Cariboo	5-13	A	Nov. 1-Nov. 15	Bull only	74	2.6:1
4192	Cariboo	5-13	B	Sept. 10-Sept. 30	Bull only	52	5.6:1
4193	Cariboo	5-13	B	Oct. 1-Oct. 14	Bull only	20	12.2:1
4194	Cariboo	5-13	B	Oct. 15-Oct. 31	Bull only	42	7.5:1
4195	Cariboo	5-13	B	Nov. 1-Nov. 15	Bull only	56	5.5:1
4196	Cariboo	5-13	C	Sept. 10-Sept. 30	Bull only	42	5.3:1
4197	Cariboo	5-13	C	Oct. 1-Oct. 14	Bull only	15	10.4:1
4198	Cariboo	5-13	C	Oct. 15-Oct. 31	Bull only	52	7.2:1
4199	Cariboo	5-13	C	Nov. 1-Nov. 15	Bull only	85	2.3:1
4200	Cariboo	5-14		Sept. 10-Sept. 30	Bull only	14	3.8:1
4201	Cariboo	5-14		Oct. 1-Oct. 14	Bull only	9	6.0:1
4202	Cariboo	5-14		Oct. 15-Oct. 31	Bull only	24	5.1:1
4203	Cariboo	5-14		Nov. 1-Nov. 15	Bull only	25	3.4:1
4204	Cariboo	5-15	A	Sept. 10-Sept. 30	Bull only	21	5.0:1
4205	Cariboo	5-15	A	Oct. 1-Oct. 14	Bull only	6	7.4:1
4206	Cariboo	5-15	A	Oct. 15-Oct. 31	Bull only	44	2.8:1
4207	Cariboo	5-15	A	Nov. 1-Nov. 15	Bull only	36	1.5:1
4208	Cariboo	5-15	B	Sept. 10-Sept. 30	Bull only	17	2.8:1
4209	Cariboo	5-15	B	Oct. 1-Oct. 14	Bull only	5	5.2:1
4210	Cariboo	5-15	B	Oct. 15-Oct. 31	Bull only	50	1.4:1
4211	Cariboo	5-15	B	Nov. 1-Nov. 15	Bull only	18	0.8:1
4212	Cariboo	5-15	C	Sept. 10-Sept. 30	Bull only	41	1.8:1
4213	Cariboo	5-15	C	Oct. 1-Oct. 14	Bull only	6	6.0:1
4214	Cariboo	5-15	C	Oct. 15-Oct. 31	Bull only	31	2.7:1
4215	Cariboo	5-15	C	Nov. 1-Nov. 15	Bull only	63	1.0:1
4216	Cariboo	5-15	D	Sept. 10-Sept. 30	Bull only	13	7.3:1
4217	Cariboo	5-15	D	Oct. 1-Oct. 14	Bull only	5	9.4:1
4218	Cariboo	5-15	D	Oct. 15-Oct. 31	Bull only	22	5.3:1
4219	Cariboo	5-15	D	Nov. 1-Nov. 15	Bull only	18	4.7:1

\* Also includes Zone C of M.U. 5-04.

Successful hunters must, within 30 days after the date of the kill, report in person or by mail to the Victoria Fish and Wildlife Branch, using a Harvest Data Card, the following information:

- location of kill (including M.U.) • date of kill • number of days hunted • sex of animal taken.

SKEENA REGION 6 (See LEH Maps 6E, 6M, 6N & 6P for zone boundaries)

Hunt Code	Area	M.U.	Zone	Season Date	Class of Animal	Tentative Number of Authorizations Available	2005 First Choice Odds
4220	Smithers	6-01		Sept. 10-Oct. 19 & Oct. 27-Nov. 15	Bull only	99	5.9:1
4221	Smithers	6-02	A	Sept. 10-Oct. 19 & Oct. 27-Nov. 15	Bull only	40	3.5:1
4222	Smithers	6-02	B	Sept. 1-Oct. 19	Bull only	50	1.3:1
4223	Smithers	6-04		Sept. 10-Sept. 24	Bull only	93	3.5:1
4224	Smithers	6-04		Sept. 25-Oct. 19	Bull only	47	9.6:1
4225	Smithers	6-04		Oct. 27-Nov. 15	Bull only	62	4.3:1
4226	Smithers	6-05		Sept. 10-Sept. 24	Bull only	24	4.1:1
4227	Smithers	6-05		Sept. 25-Oct. 19	Bull only	12	4.4:1
4228	Smithers	6-05		Oct. 27-Nov. 15	Bull only	16	1.9:1
4229	Smithers	6-06		Sept. 10-Sept. 24	Bull only	18	3.4:1
4230	Smithers	6-06		Sept. 25-Oct. 19	Bull only	9	5.8:1
4231	Smithers	6-06		Oct. 27-Nov. 15	Bull only	12	2.6:1
4232	Smithers	6-07		Sept. 10-Oct. 19 & Oct. 27-Nov. 15	Bull only	53	2.4:1
4233	Smithers	6-08		Sept. 10-Sept. 24	Bull only	72	4.7:1
4234	Smithers	6-08		Sept. 25-Oct. 19	Bull only	36	8.1:1
4235	Smithers	6-08		Oct. 27-Nov. 15	Bull only	48	4.8:1

MOOSE SHARED HUNTS (CONTINUED)

SKEENA REGION 6 (See LEH Maps 6E, 6M, 6N & 6P for zone boundaries)

Hunt Code	Area	M.U.	Zone	Season Date	Class of Animal	Tentative Number of Authorizations Available	2005 First Choice Odds
4236	Smithers	6-09		Sept. 10-Sept. 24	Bull only	90	4.2:1
4237	Smithers	6-09		Sept. 25-Oct. 19	Bull only	45	8.5:1
4238	Smithers	6-09		Oct. 27-Nov. 15	Bull only	60	5.1:1
4239	Smithers	6-10	A*	Sept. 10-Oct. 19 & Oct. 27-Nov. 15	Bull only	32	12.0:1
4240	Smithers	6-14		Sept. 10-Oct. 19 & Oct. 27-Nov. 15	Bull only	20	1.8:1
4241	Smithers	6-15	A	Sept. 10-Oct. 19 & Oct. 27-Nov. 15	Bull only	20	13.9:1
4242	Smithers	6-15	B	Sept. 10-Oct. 19 & Oct. 27-Nov. 15	Bull only	20	2.7:1
4243	Smithers	6-16		Sept. 10-Oct. 19 & Oct. 27-Nov. 15	Bull only	40	2.4:1
4244	Spatsizi	6-20	A**	Aug. 15-Nov. 15	Bull only	125	1.3:1
4245	Smithers	6-30		Sept. 10-Oct. 19 & Oct. 27-Nov. 15	Bull only	70	2.4:1

NOTE LEH BULL ONLY IS ANY BULL REGARDLESS OF ANTLER CONFIGURATION

\* Also includes portions of M.U.'s 6-03 and 6-11.

\*\* Also includes a portion of M.U. 6-19.

OMINECA/PEACE REGION 7 (See LEH Map 7E & 7I for zone boundaries)

Hunt Code	Area	M.U.	Zone	Season Date	Class of Animal	Tentative Number of Authorizations Available	2005 First Choice Odds
4246	Prince George	7-07*		Dec. 1-Dec. 7	Antlerless	10	N/A
4247	Prince George	7-10*		Dec. 1-Dec. 7	Antlerless	10	N/A
4248	Prince George	7-16*	A	Dec. 1-Dec. 7	Antlerless	10	N/A
4249	Prince George	7-16*	B	Dec. 1-Dec. 7	Antlerless	10	N/A
4250	Prince George	7-16*	C	Dec. 1-Dec. 7	Antlerless	10	N/A
4251	Prince George	7-23*	A	Dec. 1-Dec. 7	Antlerless	10	N/A
4252	Prince George	7-23*	B	Dec. 1-Dec. 7	Antlerless	10	N/A
4253	Prince George	7-23*	C	Dec. 1-Dec. 7	Antlerless	10	N/A
4254	Prince George	7-23*	D	Dec. 1-Dec. 7	Antlerless	10	N/A

\* Hunters are required to submit a front incisor tooth, the complete reproductive tract and a kidney including the attached fat to the Ministry of Environment, 4051 18th Avenue, Prince George within 5 days of the kill.

4255	Prince George	7-02		Oct. 10-Oct. 25	Cow or calf only	35	2.4:1
4256	Prince George	7-03		Oct. 10-Oct. 25	Cow or calf only	50	2.0:1
4257	Prince George	7-04		Oct. 10-Oct. 25	Cow or calf only	35	1.4:1
4258	Prince George	7-05		Oct. 10-Oct. 25	Cow or calf only	50	2.0:1
4259	Prince George	7-06		Oct. 10-Oct. 25	Cow or calf only	55	2.0:1
4260	Prince George	7-07		Oct. 10-Oct. 25	Cow or calf only	100	4.0:1
4261	Prince George	7-08		Oct. 10-Oct. 25	Cow or calf only	55	3.6:1
4262	Prince George	7-09		Oct. 10-Oct. 25	Cow or calf only	55	3.0:1
4263	Prince George	7-10		Oct. 10-Oct. 25	Cow or calf only	55	5.3:1
4264	Prince George	7-11		Oct. 10-Oct. 25	Cow or calf only	50	5.4:1
4265	Prince George	7-12	A	Oct. 10-Oct. 25	Cow or calf only	25	8.5:1
4266	Prince George	7-12	B	Oct. 10-Oct. 25	Cow or calf only	25	7.1:1
4267	Prince George	7-13		Oct. 10-Oct. 25	Cow or calf only	40	4.8:1
4268	Prince George	7-14		Oct. 10-Oct. 25	Cow or calf only	70	3.1:1
4269	Prince George	7-15		Oct. 10-Oct. 25	Cow or calf only	50	4.9:1
4270	Prince George	7-16	A	Oct. 10-Oct. 25	Cow or calf only	10	N/A
4271	Prince George	7-16	B	Oct. 10-Oct. 25	Cow or calf only	10	N/A
4272	Prince George	7-16	C	Oct. 10-Oct. 25	Cow or calf only	10	N/A
4273	Prince George	7-17		Oct. 10-Oct. 25	Cow or calf only	60	2.4:1
4274	Prince George	7-18		Oct. 10-Oct. 25	Cow or calf only	45	1.6:1
4275	Prince George	7-23	A	Oct. 10-Oct. 25	Cow or calf only	10	N/A
4276	Prince George	7-23	B	Oct. 10-Oct. 25	Cow or calf only	10	N/A
4277	Prince George	7-23	C	Oct. 10-Oct. 25	Cow or calf only	10	N/A
4278	Prince George	7-23	D	Oct. 10-Oct. 25	Cow or calf only	10	N/A
4279	Prince George	7-24		Oct. 10-Oct. 25	Cow or calf only	50	5.2:1
4280	Prince George	7-25		Oct. 10-Oct. 25	Cow or calf only	50	3.7:1
4281	Prince George	7-26		Oct. 10-Oct. 25	Cow or calf only	45	2.9:1
4282	Prince George	7-27		Oct. 10-Oct. 25	Cow or calf only	45	2.8:1
4283	Prince George	7-28		Oct. 10-Oct. 25	Cow or calf only	50	3.2:1
4284	Prince George	7-29		Oct. 10-Oct. 25	Cow or calf only	50	2.4:1
4285	Prince George	7-30		Oct. 10-Oct. 25	Cow or calf only	40	1.4:1
4286	Prince George	7-38		Oct. 10-Oct. 25	Cow or calf only	50	1.9:1
4287	Prince George	7-02		Sept. 10-Nov. 5	Bull only	60	2.6:1
4288	Prince George	7-03		Sept. 10-Nov. 5	Bull only	60	2.7:1
4289	Prince George	7-04		Sept. 10-Nov. 5	Bull only	60	3.1:1
4290	Prince George	7-05		Sept. 10-Nov. 5	Bull only	60	3.8:1
4291	Prince George	7-06		Sept. 10-Nov. 5	Bull only	75	4.2:1
4292	Prince George	7-07		Sept. 10-Nov. 5	Bull only	150	5.6:1
4293	Prince George	7-08		Sept. 10-Nov. 5	Bull only	120	6.0:1
4294	Prince George	7-09		Sept. 10-Nov. 5	Bull only	120	4.5:1
4295	Prince George	7-10		Sept. 10-Nov. 5	Bull only	150	5.0:1
4296	Prince George	7-11		Sept. 10-Nov. 5	Bull only	150	6.4:1
4297	Prince George	7-12	A	Sept. 10-Nov. 5	Bull only	90	9.2:1
4298	Prince George	7-12	B	Sept. 10-Nov. 5	Bull only	90	6.8:1
4299	Prince George	7-13		Sept. 10-Nov. 5	Bull only	120	4.9:1
4300	Prince George	7-14		Sept. 10-Nov. 5	Bull only	100	5.0:1
4301	Prince George	7-15		Sept. 10-Nov. 5	Bull only	120	5.8:1
4302	Prince George	7-16	A	Sept. 10-Nov. 5	Bull only	50	N/A
4303	Prince George	7-16	B	Sept. 10-Nov. 5	Bull only	50	N/A
4304	Prince George	7-16	C	Sept. 10-Nov. 5	Bull only	60	N/A

## MOOSE SHARED HUNTS (CONTINUED)

## OMINECA/PEACE REGION 7 (See LEH Map 7E &amp; 7I for zone boundaries)

Hunt Code	Area	M.U.	Zone	Season Date	Class of Animal	Tentative Number of Authorizations Available	2005 First Choice Odds
4305	Prince George	7-17		Sept. 10-Nov. 5	Bull only	60	5.5:1
4306	Prince George	7-18		Aug. 15-Nov. 5	Bull only	60	3.8:1
4307	Prince George	7-23	A	Aug. 15-Nov. 5	Bull only	50	N/A
4308	Prince George	7-23	B	Aug. 15-Nov. 5	Bull only	50	N/A
4309	Prince George	7-23	C	Aug. 15-Nov. 5	Bull only	50	N/A
4310	Prince George	7-23	D	Aug. 15-Nov. 5	Bull only	50	N/A
4311	Prince George	7-24		Sept. 10-Nov. 5	Bull only	160	8.5:1
4312	Prince George	7-25		Sept. 10-Nov. 5	Bull only	90	5.5:1
4313	Prince George	7-26		Sept. 10-Nov. 5	Bull only	150	3.9:1
4314	Prince George	7-27		Sept. 10-Nov. 5	Bull only	120	3.3:1
4315	Prince George	7-28		Sept. 10-Nov. 5	Bull only	180	3.7:1
4316	Prince George	7-29		Sept. 10-Nov. 5	Bull only	90	4.3:1
4317	Prince George	7-30		Sept. 10-Nov. 5	Bull only	60	3.2:1
4318	Prince George	7-37		Aug. 15-Nov. 5	Bull only	85	1.3:1
4319	Prince George	7-38		Aug. 15-Nov. 5	Bull only	100	3.2:1
4320	Prince George	7-39		Aug. 15-Nov. 5	Bull only	85	1.9:1
4321	Prince George	7-40		Aug. 15-Nov. 5	Bull only	85	0.6:1
4322	Prince George	7-41		Aug. 15-Nov. 5	Bull only	85	0.6:1

Those hunting on a 'Cow or Calf' Moose LEH authorization are requested to take the calf when encountering a cow and calf together. By doing so you help to maintain the stock of prime breeding female Moose, which are essential for the continuance of a healthy Moose population.

Successful hunters must, within 30 days after the date of the kill, report in person or by mail to the Victoria Wildlife Branch, using a Harvest Data Card, the following information:

- location of kill (including M.U.) • date of kill • number of days hunted • sex of animal taken.

## PEACE RIVER AGE-RESTRICTED HUNTS

The following hunts are open ONLY to hunters who are under the age of 19 and WHO POSSESS A VALID HUNTER NUMBER CARD. To qualify as under 19, an applicant's 19th birthday must fall on or after August 1, 2006. Hunters who are under the age of 19 at the time of their hunt must be accompanied and closely supervised while hunting by a person who is 19 years of age or older and who holds a valid hunting licence.

Hunt Code	Area	M.U.	Zone	Season Date	Class of Animal	Tentative Number of Authorizations Available	2005 First Choice Odds
4323	Peace River Y	7-32		Aug. 15-Sept. 30 & Oct. 16-Oct. 31	Calf Moose	80	0.7:1
4324	Peace River Y	7-33		Aug. 15-Sept. 30 & Oct. 16-Oct. 31	Calf Moose	80	0.8:1
4325	Peace River Y	7-34		Aug. 15-Sept. 30 & Oct. 16-Oct. 31	Calf Moose	80	0.3:1

## OKANAGAN REGION 8

Hunt Code	Area	M.U.	Zone	Season Date	Class of Animal	Tentative Number of Authorizations Available	2005 First Choice Odds
4326	Okanagan	8-01		Oct. 1-Oct. 31	Bull only	4	19.8:1
4327	Okanagan	8-01		Nov. 1-Nov. 30	Bull only	4	7.0:1
4328	Okanagan	8-04*		Oct. 1-Oct. 31	Bull only	3	12.7:1
4329	Okanagan	8-04*		Nov. 1-Nov. 30	Bull only	5	9.8:1
4330	Okanagan	8-05		Oct. 1-Oct. 31	Bull only	6	21.0:1
4331	Okanagan	8-05		Nov. 1-Nov. 30	Bull only	12	10.5:1
4332	Okanagan	8-06		Oct. 1-Oct. 31	Bull only	4	30.8:1
4333	Okanagan	8-06		Nov. 1-Nov. 30	Bull only	6	16.9:1
4334	Okanagan	8-07		Oct. 1-Oct. 31	Bull only	4	16.3:1
NOTE LEH BULL ONLY IS ANY BULL REGARDLESS OF ANTLER CONFIGURATION							
4335	Okanagan	8-07		Nov. 1-Nov. 30	Bull only	6	9.9:1
4336	Okanagan	8-08		Oct. 1-Oct. 31	Bull only	17	26.3:1
4337	Okanagan	8-08		Nov. 1-Nov. 30	Bull only	21	13.6:1
4338	Okanagan	8-09		Oct. 1-Oct. 31	Bull only	8	16.3:1
4339	Okanagan	8-09		Nov. 1-Nov. 30	Bull only	16	7.3:1
4340	Okanagan	8-10		Oct. 1-Oct. 31	Bull only	3	50.7:1
4341	Okanagan	8-10		Nov. 1-Nov. 30	Bull only	5	17.2:1
4342	Okanagan	8-11		Oct. 1-Oct. 31	Bull only	5	17.0:1
4343	Okanagan	8-11		Nov. 1-Nov. 30	Bull only	9	12.5:1
4344	Okanagan	8-12		Oct. 1-Oct. 31	Bull only	6	29.5:1
4345	Okanagan	8-12		Nov. 1-Nov. 30	Bull only	12	23.5:1
4346	Okanagan	8-14		Oct. 1-Oct. 31	Bull only	3	32.4:1
4347	Okanagan	8-14		Nov. 1-Nov. 30	Bull only	5	18.4:1
4348	Okanagan	8-15		Oct. 1-Oct. 31	Bull only	2	30.5:1
4349	Okanagan	8-15		Nov. 1-Nov. 30	Bull only	4	23.8:1
4350	Okanagan	8-23		Oct. 1-Oct. 31	Bull only	5	23.2:1
4351	Okanagan	8-23		Nov. 1-Nov. 30	Bull only	6	13.7:1
4352	Okanagan	8-24		Oct. 1-Oct. 31	Bull only	3	15.7:1
4353	Okanagan	8-24		Nov. 1-Nov. 30	Bull only	3	5.0:1

\* Also includes M.U. 8-03.

Successful hunters must, within 30 days after the date of the kill, report in person or by mail to the Victoria Wildlife Branch, using a Harvest Data Card, the following information:

- location of kill (including M.U.) • date of kill • number of days hunted • sex of animal taken.

**THIS IS THE END OF THE SHARED HUNTING SECTION**

## MOUNTAIN GOAT

Due to concerns over the large percentage of female goats harvested in some areas of the province, the Fish and Wildlife Branch is continuing to encourage hunters to harvest male Mountain Goats only. Copies of a video titled "Is it a Billy or is it a Nanny" are available for loan at regional wildlife offices to help hunters learn to select male Mountain Goats. Copies are also available through the BC Wildlife Federation. Hunters are encouraged to borrow and view this video before their Mountain Goat hunt. Further restrictions, which could be implemented in 2007, may be avoided if hunters harvest male Mountain Goats only. Further details will be in the 2006/2007 Hunting and Trapping Regulation Synopsis or see our website at <http://www.env.bc.ca/fw/wild/hunting/archive.htm>.

Successful hunters are required to submit the horns of any Mountain Goat taken for compulsory inspection within 30 days of the last day of the hunt OR before December 5 of the year of the kill whichever occurs first. Please contact a Regional Environmental Stewardship Office (page 4) for a list of qualified inspectors.

## LOWER MAINLAND REGION 2 (See LEH Map 2B for zone boundaries)

Hunt Code	Area	M.U.	Zone	Season Date	Class of Animal	Tentative Number of Authorizations Available	2005 First Choice Odds
5001	Mt. Meager	2-11	A	Sept. 1-Nov. 25	Adult only	6	16.5:1

Kids, and adults in the company of kids, may not be taken. Kids are defined as being those animals with a horn length of 3 inches or less.

Mountain Goat are sensitive to harvest. Hunters are requested to select a male Mountain Goat.

## THOMPSON REGION 3 (See LEH Maps 3A, 3B &amp; 3D for zone boundaries)

Hunt Code	Area	M.U.	Zone	Season Date	Class of Animal	Tentative Number of Authorizations Available	2005 First Choice Odds
5002	Kamloops	3-16	A	Sept. 1-Oct. 31	Either sex, any age	10	1.2:1
5003	Kamloops	3-16	B	Sept. 1-Oct. 31	Either sex, any age	10	14.5:1
5004	Kamloops	3-16	C	Sept. 1-Oct. 31	Either sex, any age	8	8.7:1
5005	Kamloops	3-16	D	Sept. 1-Oct. 31	Either sex, any age	6	9.0:1
5006	Kamloops	3-16	E	Sept. 1-Oct. 31	Either sex, any age	8	5.2:1
5007	Kamloops	3-16	F	Sept. 1-Oct. 31	Either sex, any age	8	4.8:1
5008	Kamloops	3-16	G	Sept. 1-Oct. 31	Either sex, any age	10	6.6:1
5009	Kamloops	3-32	B	Sept. 1-Oct. 31	Either sex, any age	8	6.3:1
5010	Kamloops	3-32	C	Sept. 1-Oct. 31	Either sex, any age	10	6.5:1
5011	Kamloops	3-32	D	Sept. 1-Oct. 31	Either sex, any age	6	5.9:1
5012	Kamloops	3-33	A	Sept. 1-Oct. 31	Either sex, any age	4	3.5:1
5013	Kamloops	3-33	B	Sept. 1-Oct. 31	Either sex, any age	4	6.8:1
5014	Kamloops	3-33	C	Sept. 1-Oct. 31	Either sex, any age	3	8.7:1
5015	Kamloops	3-33	D	Sept. 1-Oct. 31	Either sex, any age	8	3.9:1
5016	Kamloops	3-33	E	Sept. 1-Oct. 31	Either sex, any age	4	2.5:1
5017	Kamloops	3-33	F	Sept. 1-Oct. 31	Either sex, any age	6	3.5:1
5018	Kamloops	3-35	A*	Sept. 1-Oct. 31	Either sex, any age	12	2.4:1
5019	Kamloops	3-36	A**	Sept. 1-Oct. 31	Either sex, any age	8	2.5:1
5020	Kamloops	3-42	A***	Sept. 1-Oct. 31	Either sex, any age	10	3.6:1
5021	Kamloops	3-43	A	Sept. 1-Oct. 31	Either sex, any age	12	1.0:1
5022	Kamloops	3-43	B	Sept. 1-Oct. 31	Either sex, any age	10	3.4:1
5023	Kamloops	3-43	C	Sept. 1-Oct. 31	Either sex, any age	12	1.9:1
5024	Kamloops	3-44	A	Sept. 1-Oct. 31	Either sex, any age	12	1.6:1
5025	Kamloops	3-44	B	Sept. 1-Oct. 31	Either sex, any age	12	1.4:1
5026	Kamloops	3-44	C	Sept. 1-Oct. 31	Either sex, any age	12	1.2:1
5027	Kamloops	3-46	A	Sept. 20-Oct. 31	Either sex, any age	5	2.6:1

\* Also includes a portion of M.U. 3-36

\*\* Also includes a portion of M.U.'s 3-37 and 3-42.

\*\*\* Also includes a portion of M.U. 3-41.

Mountain Goat are sensitive to harvest. Hunters are requested to select a male Mountain Goat.

## KOOTENAY REGION 4 (See LEH Maps 4F, 4L &amp; 4N for zone boundaries)

Hunt Code	Area	M.U.	Zone	Season Date	Class of Animal	Tentative Number of Authorizations Available	2005 First Choice Odds
5028	Kootenay	4-01	A	Sept. 10-Nov. 30	Either sex, any age	16	4.3:1
5029	Kootenay	4-01	B	Sept. 10-Nov. 30	Either sex, any age	6	10.4:1
5030	Kootenay	4-01	C	Sept. 10-Nov. 30	Either sex, any age	11	5.0:1
5031	Kootenay	4-01	D	Sept. 10-Nov. 30	Either sex, any age	1	12.0:1
5032	Kootenay	4-01	E	Sept. 10-Nov. 30	Either sex, any age	20	2.0:1
5033	Kootenay	4-01	F	Sept. 10-Nov. 30	Either sex, any age	4	N/A
5034	Kootenay	4-02	A	Sept. 10-Nov. 30	Either sex, any age	2	44.0:1
5035	Kootenay	4-06	A	Sept. 10-Nov. 30	Either sex, any age	7	12.0:1
5036	Kootenay	4-14	A	Sept. 10-Nov. 30	Either sex, any age	2	7.7:1
5037	Kootenay	4-16	A	Sept. 10-Nov. 30	Either sex, any age	2	3.4:1
5038	Kootenay	4-16	B	Sept. 10-Nov. 30	Either sex, any age	25	1.6:1
5039	Kootenay	4-16	C	Sept. 10-Nov. 30	Either sex, any age	35	1.2:1
5040	Kootenay	4-17	A	Sept. 10-Nov. 30	Either sex, any age	25	2.6:1
5041	Kootenay	4-17	B	Sept. 10-Nov. 30	Either sex, any age	25	1.1:1
5042	Kootenay	4-18		Sept. 10-Nov. 30	Either sex, any age	23	0.7:1
5043	Kootenay	4-19	A	Sept. 10-Nov. 30	Either sex, any age	19	1.4:1
5044	Kootenay	4-19	B	Sept. 10-Nov. 30	Either sex, any age	35	0.3:1
5045	Kootenay	4-20	A	Sept. 10-Nov. 30	Either sex, any age	11	29.0:1
5046	Kootenay	4-20	B	Sept. 10-Nov. 30	Either sex, any age	50	3.0:1
5047	Kootenay	4-20	C	Sept. 10-Nov. 30	Either sex, any age	23	11.0:1
5048	Kootenay	4-20	D	Sept. 10-Nov. 30	Either sex, any age	23	10.4:1
5049	Kootenay	4-21	A	Sept. 10-Nov. 30	Either sex, any age	15	2.8:1
5050	Kootenay	4-21	B	Sept. 10-Nov. 30	Either sex, any age	25	2.5:1
5051	Kootenay	4-22	A	Sept. 10-Nov. 30	Either sex, any age	14	2.4:1
5052	Kootenay	4-22	B	Sept. 10-Nov. 30	Either sex, any age	36	1.5:1
5053	Kootenay	4-22	C	Sept. 10-Nov. 30	Either sex, any age	60	1.6:1
5054	Kootenay	4-22	D	Sept. 10-Nov. 30	Either sex, any age	9	4.6:1
5055	Kootenay	4-22	E	Sept. 10-Nov. 30	Either sex, any age	58	2.5:1

MOUNTAIN GOAT (CONTINUED)

KOOTENAY REGION 4 (See LEH Maps 4F, 4L & 4N for zone boundaries)

Table with columns: Hunt Code, Area, M.U., Zone, Season Date, Class of Animal, Tentative Number of Authorizations Available, 2005 First Choice Odds. Lists hunting opportunities for Kootenay Region 4.

Persons successful in drawing a LEH authorization for a Kootenay Region Mountain Goat may hunt from September 1 to September 9 using ARCHERY EQUIPMENT ONLY. Mountain Goat are sensitive to harvest. Hunters are requested to select a male Mountain Goat.

CARIBOO REGION 5 (See LEH Maps 5A, 5D & 5G for zone boundaries)

Table with columns: Hunt Code, Area, M.U., Zone, Season Date, Class of Animal, Tentative Number of Authorizations Available, 2005 First Choice Odds. Lists hunting opportunities for Cariboo Region 5.

\* Also includes portion of M.U. 5-06 Mountain Goat are sensitive to harvest. Hunters are requested to select a male Mountain Goat.

SKEENA REGION 6 (See LEH Maps 6A, 6B, C, 6D, 6E, 6F, 6G, 6J & 6K for zone boundaries)

Table with columns: Hunt Code, Area, M.U., Zone, Season Date, Class of Animal, Tentative Number of Authorizations Available, 2005 First Choice Odds. Lists hunting opportunities for Skeena Region 6.

MOUNTAIN GOAT (CONTINUED)

SKEENA REGION 6 (See LEH Maps 6A, 6B, 6C, 6D, 6E, 6F, 6G, 6J & 6K for zone boundaries)

Table with columns: Hunt Code, Area, M.U., Zone, Season Date, Class of Animal, Tentative Number of Authorizations Available, 2005 First Choice Odds. Lists hunting opportunities for Skeena Region 6.

\* Also includes portions of M.U.'s 6-04 and 6-09
\*\* Also includes a portion of M.U. 6-04
\*\*\* Also includes a portion of M.U. 6-03
+ Also includes a portion of M.U. 6-19.
++ Also includes portions of M.U.'s 6-26 and 6-27.
+++ Also includes a portion of M.U. 6-28, but excludes Chilko National Historic Site (closed to hunting).
o Also includes portions of M.U. 6-22
Mountain Goat are sensitive to harvest. Hunters are requested to select a male Mountain Goat.

OMINECA/PEACE REGION 7 (See LEH Maps 7A, 7B, 7C, 7F, 7G & 7H for zone boundaries)

Table with columns: Hunt Code, Area, M.U., Zone, Season Date, Class of Animal, Tentative Number of Authorizations Available, 2005 First Choice Odds. Lists hunting opportunities for Omineca/Peace Region 7.



## MOUNTAIN GOAT (CONTINUED)

## OMINECA/PEACE REGION 7

(See LEH Maps 7A, 7B, 7C, 7F, 7G &amp; 7H for zone boundaries)

Hunt Code	Area	M.U.	Zone	Season Date	Class of Animal	Tentative Number of Authorizations Available	2005 First Choice Odds
5197	Peace River	7-22	A***	Aug. 15- Nov. 15	Adult only	8	6.0:1
5198	Peace River	7-22	B***	Aug. 15- Nov. 15	Adult only	3	21.5:1
5199	Peace River	7-31		Aug. 15- Nov. 15	Adult only	12	7.5:1
5200	Peace River	7-42	B	Aug. 15- Nov. 15	Adult only	4	21.0:1

\* Also includes a portion of M.U. 7-19.

\*\* Also includes a portion of M.U. 7-22

\*\*\* Also includes a portion of M.U. 7-21.

+ Excludes Monkman Park (closed to hunting).

Mountain Goat are sensitive to harvest. Hunters are requested to select a male Mountain Goat.

## OKANAGAN REGION 8 (See LEH Maps 8A, 8B, 8D &amp; 8G for zone boundaries)

Hunt Code	Area	M.U.	Zone	Season Date	Class of Animal	Tentative Number of Authorizations Available	2005 First Choice Odds
5201	Similkameen	8-07	A*	Nov. 1-Nov. 30	Adult only	1	149.0:1
5202	Pentlcton	8-09	A	Sept. 10-Nov. 30	Adult only	1	88.0:1
5203	Granby	8-15	A	Sept. 10-Nov. 30	Adult only	1	10.7:1
5204	Granby	8-15	B	Sept. 10-Nov. 30	Adult only	1	16.0:1
5205	Granby	8-15	C	Sept. 10-Nov. 30	Adult only	1	14.0:1
5206	Granby	8-15	D	Sept. 10-Nov. 30	Adult only	1	5.7:1
5207	Sugar Lake	8-23	B	Sept. 10-Nov. 30	Adult only	2	3.3:1
5208	Sugar Lake	8-23	C	Sept. 10-Nov. 30	Adult only	2	4.7:1

\* Also includes a portion of M.U. 8-02.

No person shall hunt Mountain Goat within 0.4 km of the northern boundary of Highway No. 3 between Hedley and Keremees.

Mountain Goat are sensitive to harvest. Hunters are requested to select a male Mountain Goat.

Please remember that it is illegal to hunt on private land without the consent of the owner. Indian Reserves are private land. Permission must be obtained from the local Indian Business office in order to hunt on or across these lands.

## MOUNTAIN SHEEP

Successful hunters are required to submit horns and skull of all Mountain Sheep taken, including ewes and lambs, for compulsory inspection within 30 days of the last day of the hunt OR before December 5 of the year of the kill whichever occurs first. Please contact a Regional Environmental Stewardship Office (page 4) for a list of qualified inspectors.

## THOMPSON REGION 3 (See LEH Maps 3E, 3F, 3G &amp; 3H for zone boundaries)

Hunt Code	Area	M.U.	Zone	Season Date	Class of Animal	Tentative Number of Authorizations Available	2005 First Choice Odds
6001	S. Thompson River	3-27	A*	Nov. 1-Nov. 15	Ram only	1	N/A
6002	Kamloops Lake	3-29	A	Sept. 15-Sept. 30	Any male mtn. sheep over 1 year old	1	434.0:1
6003	Kamloops Lake	3-29	A	Nov. 1-Nov. 15	Any male mtn. sheep over 1 year old	1	600.0:1
6004	Fraser River	3-17	A	Sept. 20-Oct. 20	At least 3/4 curl	4	65.5:1
6005	Fraser River	3-17	B	Sept. 20-Oct. 20	At least 3/4 curl	3	60.7:1
6006	Fraser River	3-31	A	Sept. 20-Oct. 20	At least 3/4 curl	1	64.0:1
6007	Fraser River	3-31	B	Sept. 20-Oct. 20	At least 3/4 curl	3	57.4:1
6008	Fraser River	3-31	C	Sept. 20-Oct. 20	At least 3/4 curl	2	75.0:1
6009	Fraser River	3-31	D	Sept. 20-Oct. 20	At least 3/4 curl	4	86.8:1
6010	Fraser River	3-32	A	Sept. 20-Oct. 20	At least 3/4 curl	8	34.7:1
6011	Fraser River	3-32	C	Sept. 20-Oct. 20	At least 3/4 curl	4	60.5:1
6012	Fraser River	3-17	A	Nov. 1-Nov. 15	Ewe or lamb	1	37.0:1
6013	Kamloops Lake	3-29	A	Nov. 1-Nov. 15	Ewe or lamb	1	56.0:1
6014	Fraser River	3-31	B	Nov. 1-Nov. 15	Ewe or lamb	1	29.0:1
6015	Fraser River	3-31	C	Nov. 1-Nov. 15	Ewe or lamb	1	31.0:1
6016	Fraser River	3-32	C	Nov. 1-Nov. 15	Ewe or lamb	1	17.0:1

\* Includes Private land within Zone A of 3-27. Private Land includes Indian Reserves. The successful applicant of this draw must obtain permission from and be accompanied by a designated Kamloops Indian Band member in order to hunt on or access Kamloops Indian Band lands.

Please remember that it is illegal to hunt on private land without the consent of the owner. Indian Reserves are private land. Permission must be obtained from the local Indian Business office in order to hunt on or across these lands.

## KOOTENAY REGION 4 (See LEH Maps 4M &amp; 4O for zone boundaries)

Hunt Code	Area	M.U.	Zone	Season Date	Class of Animal	Tentative Number of Authorizations Available	2005 First Choice Odds
6017	Phillips Creek	4-02	A	Nov. 1-Nov. 10	At least full curl	1	177.0:1
6018	Phillips Creek	4-02	A	Nov. 11-Nov. 20	At least full curl	1	452.0:1
6019	Salmo	4-08		Sept. 10-Oct. 25	At least full curl	3	361.5:1
6020	Mt. Assiniboine Park*	4-25	F	Oct. 1-Oct. 20	At least full curl	1	60.0:1
6021	Mt. Assiniboine Park*	4-25	F	Oct. 21-Oct. 31	At least full curl	1	87.0:1

\* All persons using horses in Mt. Assiniboine Park are required to obtain a letter of permission from the Regional Manager, Parks and Protected Areas, 205 Industrial Rd G., Cranbrook, B.C., V1C 7G5 (Ph. (250) 489-8540)

## MOUNTAIN SHEEP (CONTINUED)

## SKEENA REGION 6 (See LEH Maps 6H, 6I &amp; 6J for zone boundaries)

Hunt Code	Area	M.U.	Zone	Season Date	Class of Animal	Tentative Number of Authorizations Available	2005 First Choice Odds
6022	Stikine	6-19	A*	Aug. 1-Oct. 26	At least full curl	15	N/A
6023	Spatsizi	6-20	A	Aug. 1-Oct. 26	At least full curl	50	3.6:1
6024	Mount Edziza	6-21	A	Aug. 1-Oct. 26	At least full curl	6	12.0:1
6025	Atlin	6-25	C**	Aug. 1-Oct. 26	At least full curl	40	0.7:1
6026	Atlin	6-25	D	Aug. 1-Oct. 26	At least full curl	59	1.4:1
6027	Atlin	6-25	E	Aug. 1-Oct. 26	At least full curl	40	2.4:1
6028	Atlin	6-27	A	Aug. 1-Oct. 26	At least full curl	25	2.1:1
6029	Tatshenshini	6-28		Aug. 1-Oct. 26	At least full curl	45	2.0:1
6030	Tatshenshini	6-29		Aug. 1-Oct. 26	At least full curl	22	7.7:1

\* Also includes a portion of M.U. 6-20.

\*\* Also includes a portion of M.U. 6-26.

## OKANAGAN REGION 8 (See LEH Maps 8C &amp; 8F for zone boundaries)

Hunt Code	Area	M.U.	Zone	Season Date	Class of Animal	Tentative Number of Authorizations Available	2005 First Choice Odds
6031	Ashnola	8-03	A	Aug. 25-Aug. 31	At least 3/4 curl	7	35.5:1
6032	Ashnola	8-03	A	Sept. 1-Sept. 7	At least 3/4 curl	7	12.3:1
6033	Ashnola	8-03	A	Sept. 8-Sept. 14	At least 3/4 curl	7	11.2:1
6034	Ashnola	8-03	A	Sept. 15-Sept. 21	At least 3/4 curl	5	24.6:1
6035	Ashnola	8-03	A	Sept. 22-Sept. 28	At least 3/4 curl	5	15.6:1
6036	Ashnola	8-03	B*	Aug. 25-Aug. 31	At least 3/4 curl	7	22.8:1
6037	Ashnola	8-03	B*	Sept. 1-Sept. 7	At least 3/4 curl	7	16.0:1
6038	Ashnola	8-03	B*	Sept. 8-Sept. 14	At least 3/4 curl	7	9.0:1
6039	Ashnola	8-03	B*	Sept. 15-Sept. 21	At least 3/4 curl	5	15.0:1
6040	Ashnola	8-03	B*	Sept. 22-Sept. 28	At least 3/4 curl	5	12.8:1
6041	Okanagan	8-01		Sept. 1-Sept. 30	Ram only	2	46.5:1
6042	Okanagan	8-09		Sept. 1-Sept. 30	Ram only	4	41.0:1
6043	Granby	8-15	F	Sept. 1-Sept. 30	Ram only	2	233.0:1

\* Also includes Zone D of M.U. 8-03.

Please remember that it is illegal to hunt on private land without the consent of the owner.

Indian Reserves are private land. Permission must be obtained from the local Indian Business office in order to hunt on or across these lands.

In late summer, 2006 the Ministry of Environment is planning on conducting prescribed burns in the Ashnola area, visibility may be affected. For further information contact the Environmental Stewardship office in Pentlcton, (250) 490-8200.

## MULE (Black-tailed) DEER

## THOMPSON REGION 3

Hunt Code	Area	M.U.	Zone	Season Date	Class of Animal	Tentative Number of Authorizations Available	2005 First Choice Odds
7001	Kamloops	3-12		Nov. 1-Nov. 30	Antlerless only	80	6.6:1
7002	Kamloops	3-13		Nov. 1-Nov. 30	Antlerless only	20	7.8:1
7003	Kamloops	3-14		Nov. 1-Nov. 30	Antlerless only	10	9.0:1
7004	Kamloops	3-15		Nov. 1-Nov. 30	Antlerless only	30	4.2:1
7005	Kamloops	3-16		Nov. 1-Nov. 30	Antlerless only	40	4.0:1
7006	Kamloops	3-17		Nov. 1-Nov. 30	Antlerless only	50	5.8:1
7007	Kamloops	3-18		Nov. 1-Nov. 30	Antlerless only	30	12.1:1
7008	Kamloops	3-19		Nov. 1-Nov. 30	Antlerless only	40	13.0:1
7009	Kamloops	3-20		Nov. 1-Nov. 30	Antlerless only	30	14.2:1
7010	Kamloops	3-26		Nov. 1-Nov. 30	Antlerless only	30	13.5:1
7011	Kamloops	3-27		Nov. 1-Nov. 30	Antlerless only	40	8.6:1
7012	Kamloops	3-28		Nov. 1-Nov. 30	Antlerless only	40	13.5:1
7013	Kamloops	3-29		Nov. 1-Nov. 30	Antlerless only	50	12.6:1
7014	Kamloops	3-30		Nov. 1-Nov. 30	Antlerless only	60	15.1:1
7015	Kamloops	3-31		Nov. 1-Nov. 30	Antlerless only	60	5.8:1
7016	Kamloops	3-32		Nov. 1-Nov. 30	Antlerless only	80	7.0:1
7017	Kamloops	3-33		Nov. 1-Nov. 30	Antlerless only	30	3.1:1
7018	Kamloops	3-36		Nov. 1-Nov. 30	Antlerless only	40	5.4:1
7019	Kamloops	3-37		Nov. 1-Nov. 30	Antlerless only	50	5.2:1
7020	Kamloops	3-38		Nov. 1-Nov. 30	Antlerless only	30	3.5:1
7021	Kamloops	3-39		Nov. 1-Nov. 30	Antlerless only	20	10.7:1
7022	Kamloops	3-40		Nov. 1-Nov. 30	Antlerless only	20	8.1:1
7023	Kamloops	3-41		Nov. 1-Nov. 30	Antlerless only	20	4.1:1
7024	Kamloops	3-42		Nov. 1-Nov. 30	Antlerless only	40	1.9:1
7025	Kamloops	3-46		Nov. 1-Nov. 30	Antlerless only	20	2.2:1

Hunters should note that the bag limit for Mule (Black-tailed) Deer in Region 3 is two, only one of which may be a buck. Therefore, one must be antlerless, available only under LEH.

## CARIBOO REGION 5 (See LEH Map 5I for zone boundaries)

Hunt Code	Area	M.U.	Zone	Season Date	Class of Animal	Tentative Number of Authorizations Available	2005 First Choice Odds
7026	Cariboo	5-01		Oct. 1-Oct. 31	Antlerless only	70	7.4:1
7027	Cariboo	5-01		Nov. 1-Nov. 30	Antlerless only	143	2.9:1
7028	Cariboo	5-02	A	Oct. 1-Oct. 31	Antlerless only	25	3.1:1
7029	Cariboo	5-02	A	Nov. 1-Nov. 30	Antlerless only	50	2.2:1
7030	Cariboo	5-02	B	Oct. 1-Oct. 31	Antlerless only	47	9.4:1
7031	Cariboo	5-02	B	Nov. 1-Nov. 30	Antlerless only	91	4.7:1
7032	Cariboo	5-02	C	Oct. 1-Oct. 31	Antlerless only	162	5.5:1
7033	Cariboo	5-02	C	Nov. 1-Nov. 30	Antlerless only	426	2.6:1
7034	Cariboo	5-02	D	Oct. 1-Oct. 31	Antlerless only	128	4.3:1
7035	Cariboo	5-02	D	Nov. 1-Nov. 30	Antlerless only	263	2.0:1
7036	Cariboo	5-03	A	Oct. 1-Oct. 31	Antlerless only	50	N/A
7037	Cariboo	5-03	A	Nov. 1-Nov. 30	Antlerless only	125	N/A
7038	Cariboo	5-03	B	Oct. 1-Oct. 31	Antlerless only	30	N/A

MULE (black-tailed) DEER (CONTINUED)

CARIBOO REGION 5 (See LEH Map 5I for zone boundaries)

Hunt Code	Area	M.U.	Zone	Season Date	Class of Animal	Tentative Number of Authorizations Available	2005 First Choice Odds
7039	Cariboo	5-03	B	Nov.1-Nov. 30	Antlerless only	61	N/A
7040	Cariboo	5-04		Nov.1-Nov. 30	Antlerless only	10	7.0:1
7041	Cariboo	5-05		Nov.1-Nov. 30	Antlerless only	10	4.5:1
7042	Cariboo	5-08		Nov.1-Nov. 30	Antlerless only	10	0.8:1
7043	Cariboo	5-13	A	Oct. 1-Oct. 31	Antlerless only	30	N/A
7044	Cariboo	5-13	A	Nov.1-Nov. 30	Antlerless only	30	N/A
7045	Cariboo	5-13	B	Oct. 1-Oct. 31	Antlerless only	106	N/A
7046	Cariboo	5-13	B	Nov.1-Nov. 30	Antlerless only	213	N/A
7047	Cariboo	5-14	A	Oct. 1-Oct. 31	Antlerless only	400	N/A
7048	Cariboo	5-14	A	Nov.1-Nov. 30	Antlerless only	800	N/A
7049	Cariboo	5-14	B	Oct. 1-Oct. 31	Antlerless only	22	N/A
7050	Cariboo	5-14	B	Nov.1-Nov. 30	Antlerless only	67	N/A
7051	Cariboo	5-15		Nov.1-Nov. 30	Antlerless only	50	2.2:1

In addition to harvesting an antlerless Mule (Black-tailed) Deer, a buck can be harvested, in accordance with antler configuration, during the same time period as long as the regional bag limit (2) has not been exceeded.

CARIBOO AGE-RESTRICTED HUNT

The following hunt is open ONLY to hunters who are under the age of 19. To qualify as under 19, an applicant's 19th birthday must fall on or after August 1, 2006. Hunters who are under the age of 19 at the time of their hunt must be accompanied and closely supervised while hunting by a person who is 19 years of age or older and who holds a valid hunting licence.

Hunt Code	Area	M.U.	Zone	Season Date	Class of Animal	Tentative Number of Authorizations Available	2005 First Choice Odds
7052	Cariboo Y	5-01*		Oct. 1-Nov. 30	Antlerless only	114	N/A

\* Also includes M.U.'s 5-02, 5-03, 5-13, 5-14 and 5-15.

SKEENA REGION 6 (See LEH Map 6O for zone boundaries)

Hunt Code	Area	M.U.	Zone	Season Date	Class of Animal	Tentative Number of Authorizations Available	2005 First Choice Odds
7053	Skeena	6-04		Nov. 1-Nov. 15	Antlerless only	40	6.7:1
7054	Francois Lake	6-04	A*	Dec. 1-Dec. 15	Antlerless only	5	7.0:1
7055	Francois Lake	6-04	A*	Dec. 16-Dec. 31	Antlerless only	5	1.2:1
7056	Francois Lake	6-04	A*	Jan. 1/07-Jan. 15/07	Antlerless only	5	1.6:1
7057	Francois Lake	6-04	A*	Jan. 16/07-Jan. 31/07	Antlerless only	5	1.6:1
7058	Francois Lake	6-04	A*	Feb. 1/07-Feb 15/07	Antlerless only	5	1.4:1
7059	Francois Lake	6-04	A*	Feb. 16/07-Feb 28/07	Antlerless only	5	1.6:1
7060	Skeena	6-05**		Nov. 1-Nov. 15	Antlerless only	25	2.1:1
7061	Skeena	6-08		Nov. 1-Nov. 15	Antlerless only	13	14.0:1
7062	Skeena	6-09		Nov. 1-Nov. 15	Antlerless only	25	11.0:1

\* Restricted to PRIVATE LAND ONLY within Zone A of M.U. 6-04. Also includes any CROWN LAND only within 400 meters of private land within Zone A of M.U. 6-04. Permission of the landowner must be obtained prior to the hunt. It is the hunter's responsibility to locate land owners willing to allow hunter access. This can be a long and challenging process with no guarantee of success. Applying for a LEH in this area does not guarantee that there will be deer present during selected season.

\*\* Also includes M.U. 6-06

OMINECA/PEACE REGION 7

Hunt Code	Area	M.U.	Zone	Season Date	Class of Animal	Tentative Number of Authorizations Available	2005 First Choice Odds
7063	Peace River	7-20*		Oct. 12-Oct. 25	Antlerless only	50	N/A
7064	Peace River	7-21*		Oct. 12-Oct. 25	Antlerless only	50	N/A
7065	Peace River	7-32*		Oct. 12-Oct. 25	Antlerless only	50	N/A
7066	Peace River	7-33*		Oct. 12-Oct. 25	Antlerless only	500	N/A
7067	Peace River	7-34*		Oct. 12-Oct. 25	Antlerless only	100	N/A
7068	Peace River	7-35*		Oct. 12-Oct. 25	Antlerless only	50	N/A
7069	Peace River	7-45*		Oct. 12-Oct. 25	Antlerless only	15	N/A
7070	Peace River	7-46*		Oct. 12-Oct. 25	Antlerless only	15	N/A
7071	Peace River	7-20*		Dec. 1-Dec. 20	Antlerless only	100	1.8:1
7072	Peace River	7-21*		Dec. 1-Dec. 20	Antlerless only	100	1.7:1
7073	Peace River	7-32*		Dec. 1-Dec. 20	Antlerless only	100	1.9:1
7074	Peace River	7-33*		Dec. 1-Dec. 20	Antlerless only	1000	1.1:1
7075	Peace River	7-34*		Dec. 1-Dec. 20	Antlerless only	200	1.4:1
7076	Peace River	7-35*		Dec. 1-Dec. 20	Antlerless only	100	1.6:1
7077	Peace River	7-45*		Dec. 1-Dec. 20	Antlerless only	30	1.4:1
7078	Peace River	7-46*		Dec. 1-Dec. 20	Antlerless only	30	0.7:1

\* Limited Entry for antlerless Mule (Black-tailed) Deer is restricted to PRIVATE LAND ONLY, also includes CROWN LAND within 400 metres of private land. Permission of the landowner must be obtained prior to the hunt. It is the hunter's responsibility to locate land owners willing to allow hunter access. This can be a long and challenging process with no guarantee of success.

PEACE AGE-RESTRICTED HUNTS

The following hunts are open ONLY to hunters who are under the age of 19 and WHO POSSESS A VALID HUNTER NUMBER CARD. To qualify as under 19, an applicant's 19th birthday must fall on or after August 1, 2006. Hunters who are under the age of 19 at the time of their hunt must be accompanied and closely supervised while hunting by a person who is 19 years of age or older and who holds a valid hunting licence.

Hunt Code	Area	M.U.	Zone	Season Date	Class of Animal	Tentative Number of Authorizations Available	2005 First Choice Odds
7079	Peace River Y	7-20*		Oct. 12-Oct. 25	Antlerless only	30	N/A
7080	Peace River Y	7-21*		Oct. 12-Oct. 25	Antlerless only	30	N/A
7081	Peace River Y	7-32*		Oct. 12-Oct. 25	Antlerless only	30	N/A
7082	Peace River Y	7-33*		Oct. 12-Oct. 25	Antlerless only	175	N/A
7083	Peace River Y	7-34*		Oct. 12-Oct. 25	Antlerless only	60	N/A
7084	Peace River Y	7-35*		Oct. 12-Oct. 25	Antlerless only	30	N/A

MULE (black-tailed) DEER (CONTINUED)

PEACE AGE-RESTRICTED HUNTS

The following hunts are open ONLY to hunters who are under the age of 19 and WHO POSSESS A VALID HUNTER NUMBER CARD. To qualify as under 19, an applicant's 19th birthday must fall on or after August 1, 2006. Hunters who are under the age of 19 at the time of their hunt must be accompanied and closely supervised while hunting by a person who is 19 years of age or older and who holds a valid hunting licence.

Hunt Code	Area	M.U.	Zone	Season Date	Class of Animal	Tentative Number of Authorizations Available	2005 First Choice Odds
7085	Peace River Y	7-45*		Oct. 12-Oct. 25	Antlerless only	15	N/A
7086	Peace River Y	7-46*		Oct. 12-Oct. 25	Antlerless only	15	N/A
7087	Peace River Y	7-20*		Dec. 1-Dec. 20	Antlerless only	30	0.9:1
7088	Peace River Y	7-21*		Dec. 1-Dec. 20	Antlerless only	30	0.7:1
7089	Peace River Y	7-32*		Dec. 1-Dec. 20	Antlerless only	30	0.7:1
7090	Peace River Y	7-33*		Dec. 1-Dec. 20	Antlerless only	175	0.2:1
7091	Peace River Y	7-34*		Dec. 1-Dec. 20	Antlerless only	60	0.5:1
7092	Peace River Y	7-35*		Dec. 1-Dec. 20	Antlerless only	30	0.6:1
7093	Peace River Y	7-45*		Dec. 1-Dec. 20	Antlerless only	15	0.0:1
7094	Peace River Y	7-46*		Dec. 1-Dec. 20	Antlerless only	15	0.5:1

Limited Entry for antlerless Mule (Black-tailed) Deer is restricted to PRIVATE LAND ONLY, also includes CROWN LAND within 1000 metres of private land. Permission of the landowner must be obtained prior to the hunt. It is the hunter's responsibility to locate land owners willing to allow hunter access. This can be a long and challenging process with no guarantee of success.

OKANAGAN REGION 8 (See LEH Map 8E for zone boundaries)

Hunt Code	Area	M.U.	Zone	Season Date	Class of Animal	Tentative Number of Authorizations Available	2005 First Choice Odds
7095	Okanagan	8-01		Oct. 20-Oct. 31	Antlerless only	45	8.8:1
7096	Okanagan	8-02		Oct. 20-Oct. 31	Antlerless only	20	6.6:1
7097	Okanagan	8-03		Oct. 20-Oct. 31	Antlerless only	5	4.2:1
7098	Okanagan	8-04		Oct. 20-Oct. 31	Antlerless only	20	11.1:1
7099	Okanagan	8-05	A	Oct. 20-Oct. 31	Antlerless only	20	18.8:1
7100	Okanagan	8-05	B	Oct. 20-Oct. 31	Antlerless only	10	23.0:1
7101	Okanagan	8-06		Oct. 20-Oct. 31	Antlerless only	15	16.4:1
7102	Okanagan	8-07		Oct. 20-Oct. 31	Antlerless only	10	11.4:1
7103	Okanagan	8-08		Oct. 20-Oct. 31	Antlerless only	30	18.1:1
7104	Okanagan Falls	8-09	A*	Oct. 1-Oct. 10	Antlerless only	5	8.2:1
7105	Okanagan Falls	8-09	A*	Oct. 11-Oct. 20	Antlerless only	5	5.8:1
7106	Okanagan	8-09		Oct. 20-Oct. 31	Antlerless only	15	6.4:1
7107	Okanagan	8-10		Oct. 20-Oct. 31	Antlerless only	20	17.2:1
7108	Okanagan	8-11		Oct. 20-Oct. 31	Antlerless only	15	13.2:1
7109	Okanagan	8-12		Oct. 20-Oct. 31	Antlerless only	40	17.9:1
7110	Okanagan	8-14		Oct. 20-Oct. 31	Antlerless only	40	17.8:1
7111	Okanagan	8-15		Oct. 20-Oct. 31	Antlerless only	5	39.6:1
7112	Okanagan	8-22		Oct. 20-Oct. 31	Antlerless only	10	11.0:1
7113	Okanagan	8-23		Oct. 20-Oct. 31	Antlerless only	20	13.5:1
7114	Okanagan	8-24		Oct. 20-Oct. 31	Antlerless only	10	4.6:1
7115	Okanagan	8-25		Oct. 20-Oct. 31	Antlerless only	5	4.6:1

\* Okanagan Falls - hunting is restricted to 1000 Ha of PRIVATE LAND ONLY, east of Okanagan Falls, adjacent to either side of portions of McLean Creek Road. Written permission from the landowner must be obtained prior to the hunt.

WHITE-TAILED DEER

KOOTENAY REGION 4 (See LEH Maps 4C, 4D & 4H for zone boundaries)

Hunt Code	Area	M.U.	Zone	Season Date	Class of Animal	Tentative Number of Authorizations Available	2005 First Choice Odds
8001	Kootenay	4-02		Oct. 10-Nov. 30	Antlerless or spike buck	70	3.0:1
8002	Kootenay	4-03		Oct. 10-Nov. 30	Antlerless or spike buck	70	1:1
8003	Kootenay	4-04		Oct. 10-Nov. 30	Antlerless or spike buck	18	2.1:1
8004	Kootenay	4-05		Oct. 10-Nov. 30	Antlerless or spike buck	18	1.7:1
8005	Kootenay	4-06		Oct. 10-Nov. 30	Antlerless or spike buck	63	1.8:1
8006	Kootenay	4-06	A	Oct. 10-Dec. 10	Antlerless or spike buck	52	2.2:1
8007	Kootenay	4-07		Oct. 10-Nov. 30	Antlerless or spike buck	19	3.0:1
8008	Kootenay	4-08		Oct. 10-Nov. 30	Antlerless or spike buck	39	7.1:1
8009	Kootenay	4-09		Oct. 10-Nov. 30	Antlerless or spike buck	20	10.3:1
8010	Kootenay	4-14		Oct. 10-Nov. 30	Antlerless or spike buck	19	2.6:1
8011	Kootenay	4-15		Oct. 10-Nov. 30	Antlerless or spike buck	37	3.7:1
8012	Kootenay	4-16		Oct. 10-Nov. 30	Antlerless or spike buck	111	1.3:1
8013	Kootenay	4-17		Oct. 10-Nov. 30	Antlerless or spike buck	45	1.6:1
8014	Kootenay	4-18		Oct. 10-Nov. 30	Antlerless or spike buck	4	12.8:1
8015	Kootenay	4-19		Oct. 10-Nov. 30	Antlerless or spike buck	12	0.9:1
8016	Kootenay	4-20		Oct. 10-Nov. 30	Antlerless or spike buck	70	4.2:1
8017	Kootenay	4-21		Oct. 10-Nov. 30	Antlerless or spike buck	70	2.7:1
8018	Kootenay	4-22		Oct. 10-Nov. 30	Antlerless or spike buck	70	5.4:1
8019	Kootenay	4-24		Oct. 10-Nov. 30	Antlerless or spike buck	70	1.0:1
8020	Kootenay	4-25		Oct. 10-Nov. 30	Antlerless or spike buck	70	2.1:1
8021	Kootenay	4-26		Oct. 10-Nov. 30	Antlerless or spike buck	70	3.5:1
8022	Kootenay	4-27		Oct. 10-Nov. 30	Antlerless or spike buck	5	3.7:1
8023	Kootenay	4-28		Oct. 10-Nov. 30	Antlerless or spike buck	3	0.5:1
8024	Kootenay	4-29		Oct. 10-Nov. 30	Antlerless or spike buck	5	7.4:1
8025	Kootenay	4-30		Oct. 10-Nov. 30	Antlerless or spike buck	10	5.4:1
8026	Kootenay	4-32	B	Oct. 10-Dec. 10	Antlerless or spike buck	105	0.9:1
8027	Kootenay	4-33		Oct. 10-Dec. 10	Antlerless or spike buck	56	1.2:1
8028	Kootenay	4-38		Oct. 10-Dec. 10	Antlerless or spike buck	49	0.8:1
8029	Kootenay	4-39		Oct. 10-Dec. 10	Antlerless or spike buck	40	0.4:1

Those authorized to hunt for antlerless White-tailed Deer in the Kootenay Region are requested to take a fawn rather than a doe if possible. This will help to maintain a stock of prime breeding female deer necessary for the continuance of a healthy deer population.

## WHITE TAILED DEER (CONTINUED)

## KOOTENAY AGE-RESTRICTED HUNTS

The following hunts are open ONLY to hunters who are under the age of 19, OR over the age of 65, and WHO POSSESS A VALID HUNTER NUMBER CARD. To qualify as under 19, an applicant's 19th birthday must fall on or after August 1, 2006. To qualify as over 65, an applicant's 65th birthday must fall on or before August 1, 2006. Hunters who are under the age of 19 at the time of their hunt must be accompanied and closely supervised while hunting by a person who is 19 years of age or older and who holds a valid hunting licence.

Hunt Code	Area	M.U.	Zone	Season Date	Class of Animal	Tentative Number of Authorizations Available	2005 First Choice Odds
8030	Kootenay Y/S	4-02		Oct. 10-Nov. 30	Antlerless or spike buck	30	N/A
8031	Kootenay Y/S	4-03		Oct. 10-Nov. 30	Antlerless or spike buck	30	N/A
8032	Kootenay Y/S	4-04		Oct. 10-Nov. 30	Antlerless or spike buck	8	N/A
8033	Kootenay Y/S	4-05		Oct. 10-Nov. 30	Antlerless or spike buck	8	N/A
8034	Kootenay Y/S	4-06		Oct. 10-Nov. 30	Antlerless or spike buck	27	N/A
8035	Kootenay Y/S	4-06	A	Oct. 10-Dec. 10	Antlerless or spike buck	22	N/A
8036	Kootenay Y/S	4-07		Oct. 10-Nov. 30	Antlerless or spike buck	8	N/A
8037	Kootenay Y/S	4-07	D	Nov. 1-Dec. 20	Antlerless or spike buck	52	0.1:1
8038	Kootenay Y/S	4-08		Oct. 10-Nov. 30	Antlerless or spike buck	17	N/A
8039	Kootenay Y/S	4-08	D	Nov. 1-Dec. 20	Antlerless or spike buck	52	0.4:1
8040	Kootenay Y/S	4-09		Oct. 10-Nov. 30	Antlerless or spike buck	8	N/A
8041	Kootenay Y/S	4-14		Oct. 10-Nov. 30	Antlerless or spike buck	8	N/A
8042	Kootenay Y/S	4-15		Oct. 10-Nov. 30	Antlerless or spike buck	16	N/A
8043	Kootenay Y/S	4-16		Oct. 10-Nov. 30	Antlerless or spike buck	48	N/A
8044	Kootenay Y/S	4-17		Oct. 10-Nov. 30	Antlerless or spike buck	19	N/A
8045	Kootenay Y/S	4-18		Oct. 10-Nov. 30	Antlerless or spike buck	2	N/A
8046	Kootenay Y/S	4-19		Oct. 10-Nov. 30	Antlerless or spike buck	5	N/A
8047	Kootenay Y/S	4-20		Oct. 10-Nov. 30	Antlerless or spike buck	30	N/A
8048	Kootenay Y/S	4-21		Oct. 10-Nov. 30	Antlerless or spike buck	30	N/A
8049	Kootenay Y/S	4-22		Oct. 10-Nov. 30	Antlerless or spike buck	30	N/A
8050	Kootenay Y/S	4-24		Oct. 10-Nov. 30	Antlerless or spike buck	30	N/A
8051	Kootenay Y/S	4-25		Oct. 10-Nov. 30	Antlerless or spike buck	30	N/A
8052	Kootenay Y/S	4-26		Oct. 10-Nov. 30	Antlerless or spike buck	30	N/A
8053	Kootenay Y/S	4-27		Oct. 10-Nov. 30	Antlerless or spike buck	2	N/A
8054	Kootenay Y/S	4-28		Oct. 10-Nov. 30	Antlerless or spike buck	1	N/A
8055	Kootenay Y/S	4-29		Oct. 10-Nov. 30	Antlerless or spike buck	2	N/A
8056	Kootenay Y/S	4-30		Oct. 10-Nov. 30	Antlerless or spike buck	4	N/A
8057	Kootenay Y/S	4-32	B	Oct. 10-Dec. 10	Antlerless or spike buck	45	N/A
8058	Kootenay Y/S	4-33		Oct. 10-Dec. 10	Antlerless or spike buck	24	N/A
8059	Kootenay Y/S	4-38		Oct. 10-Dec. 10	Antlerless or spike buck	21	N/A
8060	Kootenay Y/S	4-39		Oct. 10-Dec. 10	Antlerless or spike buck	17	N/A

Those authorized to hunt for antlerless White-tailed Deer in the Kootenay Region are requested to take a fawn rather than a doe if possible. This will help to maintain a stock of prime breeding female deer necessary for the continuance of a healthy deer population.

## OKANAGAN REGION 8

Hunt Code	Area	M.U.	Zone	Season Date	Class of Animal	Tentative Number of Authorizations Available	2005 First Choice Odds
8061	Okanagan	8-01		Oct. 10-Nov. 15	Antlerless only	125	5.3:1
8062	Okanagan	8-02		Oct. 10-Nov. 15	Antlerless only	10	3.8:1
8063	Okanagan	8-08		Oct. 10-Nov. 15	Antlerless only	75	5.0:1
8064	Okanagan	8-09		Oct. 10-Nov. 15	Antlerless only	100	3.8:1
8065	Okanagan	8-10		Oct. 10-Nov. 15	Antlerless only	220	4.4:1
8066	Kettle	8-12		Oct. 10-Nov. 20	Antlerless only	250	7.1:1
8067	Kettle	8-13		Oct. 10-Nov. 20	Antlerless only	25	2.9:1
8068	Kettle	8-14		Oct. 10-Nov. 20	Antlerless only	275	8.4:1
8069	Kettle	8-15		Oct. 10-Nov. 20	Antlerless only	150	3.9:1
8070	Okanagan	8-22		Oct. 10-Nov. 15	Antlerless only	125	2.8:1
8071	Shuswap	8-23		Oct. 10-Nov. 20	Antlerless only	144	5.4:1
8072	Shuswap	8-24		Oct. 10-Nov. 15	Antlerless only	40	4.1:1

The following hunts are open ONLY to NEW hunters in British Columbia. To qualify for these hunts, applicants must have been ISSUED their initial RESIDENT HUNTER NUMBER on or after June 1, 2005.

8073	Okanagan	8-01		Oct. 1-Nov. 15	Antlerless only	25	1.5:1
8074	Okanagan	8-08		Oct. 1-Nov. 15	Antlerless only	10	1.9:1
8075	Okanagan	8-09		Oct. 1-Nov. 15	Antlerless only	20	0.6:1
8076	Okanagan	8-10		Oct. 1-Nov. 15	Antlerless only	30	1.7:1
8077	Kettle	8-12		Oct. 1-Nov. 20	Antlerless only	50	1.5:1
8078	Kettle	8-14		Oct. 1-Nov. 20	Antlerless only	50	2.1:1
8079	Kettle	8-15		Oct. 1-Nov. 20	Antlerless only	30	1.4:1
8080	Shuswap	8-23		Oct. 1-Nov. 20	Antlerless only	16	3.4:1

## FALL 2006 GRIZZLY BEAR

If you applied for a Spring 2006 Grizzly Bear hunt and received a LEH authorization, you are NOT ELIGIBLE TO APPLY for any of these hunts, but you may apply for a Spring 2007 hunt. There is no open season on a less than 2-year-old Grizzly Bear, or any Grizzly Bear in its company. Do not shoot any Grizzly Bear when observed in a family unit. Hunters are requested to select a male Grizzly Bear.

## VANCOUVER ISLAND REGION 1 (See LEH Map 1H for zone boundaries)

Hunt Code	Area	M.U.	Zone	Season Date	Class of Animal	Tentative Number of Authorizations Available	2005 First Choice Odds
3001	Knight/Kingcome	1-14	A	Oct. 1-Nov. 15	Adult only	12	8.5:1
3002	Knight/Kingcome	1-14	B	Oct. 1-Nov. 15	Adult only	8	7.3:1
3003	Knight/Kingcome	1-15	B	Oct. 1-Nov. 15	Adult only	1	52.0:1
3004	Knight/Kingcome	1-15	C	Oct. 1-Nov. 15	Adult only	1	14.0:1

Hunters are requested to select a male Grizzly Bear.

## FALL 2006 GRIZZLY BEAR (CONTINUED)

## CARIBOO REGION 5 (See LEH Map 5H for zone boundaries)

Hunt Code	Area	M.U.	Zone	Season Date	Class of Animal	Tentative Number of Authorizations Available	2005 First Choice Odds
3005	Coastal	5-08	A	Sept. 10-Nov. 30	Adult only	1	10.7:1
3006	Coastal	5-08	B	Sept. 10-Nov. 30	Adult only	1	25.8:1
3007	Coastal	5-09	A	Sept. 10-Nov. 15	Adult only	10	4.5:1
3008	Coastal	5-09	C	Sept. 10-Nov. 15	Adult only	1	27.0:1

Hunters are requested to select a male Grizzly Bear.

## SKEENA REGION 6 (See LEH Maps 6J, 6Q, 6R, 6S, 6T &amp; 6U for zone boundaries) (See closed area Maps 6V, 6W &amp; 6X)

Hunt Code	Area	M.U.	Zone	Season Date	Class of Animal	Tentative Number of Authorizations Available	2005 First Choice Odds
3009	Skeena	6-02		Sept. 1-Nov. 15	Adult only	2	27.0:1
3010	Skeena	6-03	B	Sept. 1-Nov. 15	Adult only	1	35.0:1
3011	Bulkley-Tahtsa	6-04	A	Sept. 1-Nov. 15	Adult only	1	22.0:1
3012	Skeena	6-04	B	Sept. 1-Nov. 15	Adult only	3	11.5:1
3013	Skeena	6-05*		Sept. 1-Nov. 15	Adult only	4	6.4:1
3014	Skeena	6-07		Sept. 1-Nov. 15	Adult only	7	3.4:1
3015	Skeena	6-08		Sept. 1-Nov. 15	Adult only	6	16.6:1
3016	Bulkley-Tahtsa	6-09	A	Sept. 1-Nov. 15	Adult only	4	41.4:1
3017	Bulkley-Tahtsa	6-09	B	Sept. 1-Nov. 15	Adult only	3	1.5:1
3018	Skeena	6-10		Sept. 1-Nov. 15	Adult only	4	6.0:1
3019	Skeena	6-11		Sept. 1-Nov. 15	Adult only	8	6.4:1
3020	Skeena	6-14	A	Sept. 1-Nov. 15	Adult only	1	2.3:1
3021	Skeena	6-15	A	Sept. 1-Nov. 15	Adult only	4	4.0:1
3022	Skeena	6-15	B	Sept. 1-Nov. 15	Adult only	4	4.8:1
3023	Skeena	6-15	C	Sept. 1-Nov. 15	Adult only	1	8.0:1
3024	Meziadin	6-16	A	Sept. 1-Nov. 15	Adult only	3	7.4:1
3025	Meziadin	6-16	B**	Sept. 1-Nov. 15	Adult only	1	7.8:1
3026	Skeena	6-17		Sept. 1-Nov. 15	Adult only	22	2.9:1
3027	Skeena	6-18		Sept. 1-Nov. 15	Adult only	20	1.7:1
3028	Skeena	6-19	A	Sept. 1-Nov. 15	Adult only	10	5.8:1
3029	Spatsizi	6-20	A***	Sept. 1-Nov. 15	Adult only	10	10.9:1
3030	Spatsizi	6-20	B	Sept. 1-Nov. 15	Adult only	7	5.4:1
3031	Spatsizi	6-20	C	Sept. 1-Nov. 15	Adult only	5	7.0:1
3032	Mount Edziza	6-21	A	Sept. 1-Nov. 15	Adult only	5	2.0:1
3033	Mount Edziza	6-21	B	Sept. 1-Nov. 15	Adult only	25	3.0:1
3034	Skeena	6-22		Sept. 1-Nov. 15	Adult only	18	4.0:1
3035	Skeena	6-23		Sept. 1-Nov. 15	Adult only	15	4.0:1
3036	Skeena	6-24		Sept. 1-Nov. 15	Adult only	15	5.6:1
3037	Teslin	6-25	A	Sept. 1-Nov. 15	Adult only	16	3.5:1
3038	Teslin	6-25	B	Sept. 1-Nov. 15	Adult only	12	6.5:1
3039	Skeena	6-26		Sept. 1-Nov. 15	Adult only	10	2.8:1
3040	Skeena	6-27		Sept. 1-Nov. 15	Adult only	8	2.0:1
3041	Skeena	6-28		Sept. 1-Nov. 15	Adult only	12	1.9:1
3042	Skeena	6-29		Sept. 1-Nov. 15	Adult only	10	2.4:1
3043	Skeena	6-30	A	Sept. 1-Nov. 15	Adult only	7	8.6:1

\* Also includes M.U. 6-06

\*\* Also includes portions of M.U. 6-14. Excludes Meziadin Lake Provincial Park (closed to hunting).

\*\*\* Also includes a portion of M.U. 6-19.

Hunters are requested to select a male Grizzly Bear.

## OMINECA/PEACE REGION 7

Hunt Code	Area	M.U.	Zone	Season Date	Class of Animal	Tentative Number of Authorizations Available	2005 First Choice Odds
3044	Omineca	7-02		Sept. 10-Nov. 15	Adult only	20	5.5:1
3045	Omineca	7-03		Sept. 10-Nov. 15	Adult only	1	5.9:1
3046	Omineca	7-04		Sept. 10-Nov. 15	Adult only	9	3.8:1
3047	Omineca	7-05		Sept. 10-Nov. 15	Adult only	9	2.9:1
3048	Omineca	7-06		Sept. 10-Nov. 15	Adult only	25	4.9:1
3049	Omineca	7-07		Sept. 10-Nov. 15	Adult only	1	11.5:1
3050	Omineca	7-14		Sept. 10-Nov. 15	Adult only	10	6.8:1
3051	Omineca	7-16	A	Sept. 10-Nov. 15	Adult only	3	N/A
3052	Omineca	7-16	B	Sept. 10-Nov. 15	Adult only	2	N/A
3053	Omineca	7-16	C	Sept. 10-Nov. 15	Adult only	9	N/A
3054	Omineca	7-17		Sept. 10-Nov. 15	Adult only	7	15.6:1
3055	Omineca	7-18		Aug. 15-Oct. 25	Adult only	11	7.0:1
3056	Omineca	7-23	A	Aug. 15-Oct. 25	Adult only	13	N/A
3057	Omineca	7-23	B	Aug. 15-Oct. 25	Adult only	12	N/A
3058	Omineca	7-23	C	Aug. 15-Oct. 25	Adult only	12	N/A
3059	Omineca	7-23	D	Aug. 15-Oct. 25	Adult only	12	N/A
3060	Omineca	7-24		Sept. 10-Nov. 15	Adult only	35	7.1:1
3061	Omineca	7-25		Sept. 10-Nov. 15	Adult only	27	1.7:1
3062	Omineca	7-26		Sept. 10-Nov. 15	Adult only	32	2.6:1
3063	Omineca	7-27		Sept. 1-Nov. 15	Adult only	45	1.4:1
3064	Omineca	7-28		Sept. 1-Nov. 15	Adult only	50	1.1:1
3065	Omineca	7-29		Sept. 1-Nov. 15	Adult only	22	1.9:1
3066	Omineca	7-30		Sept. 1-Nov. 15	Adult only	1	5.0:1
3067	Omineca	7-37		Sept. 1-Nov. 15	Adult only	1	5.2:1
3068	Omineca	7-38		Sept. 1-Nov. 15	Adult only	50	1.4:1
3069	Omineca	7-39		Sept. 1-Nov. 15	Adult only	39	1.7:1
3070	Omineca	7-40		Sept. 1-Nov. 15	Adult only	50	0.8:1
3071	Omineca	7-41		Sept. 1-Nov. 15	Adult only	18	2.2:1
3072	Peace River	7-19		Aug. 15-Oct. 31	Adult only	1	30.0:1
3073	Peace River	7-20		Aug. 15-Oct. 31	Adult only	1	44.0:1



FALL 2006 GRIZZLY BEAR (CONTINUED)

OMINECA/PEACE REGION 7

Hunt Code	Area	M.U.	Zone	Season Date	Class of Animal	Tentative Number of Authorizations Available	2005 First Choice Odds
3074	Peace River	7-21		Aug. 15-Oct. 31	Adult only	1	71.0:1
3075	Peace River	7-22		Aug. 15-Oct. 31	Adult only	1	23.0:1
3076	Peace River	7-31		Aug. 15-Oct. 31	Adult only	11	11.6:1
3077	Peace River	7-35		Aug. 15-Oct. 31	Adult only	5	16.0:1
3078	Peace River	7-36		Aug. 15-Oct. 31	Adult only	3	14.0:1
3079	Peace River	7-42		Aug. 15-Oct. 31	Adult only	3	43.4:1
3080	Peace River	7-43		Aug. 15-Oct. 31	Adult only	3	12.7:1
3081	Peace River	7-44		Aug. 15-Oct. 31	Adult only	3	4.8:1
3082	Peace River	7-45		Aug. 15-Oct. 31	Adult only	40	2.9:1
3083	Peace River	7-48		Aug. 15-Oct. 31	Adult only	26	2.0:1
3084	Peace River	7-49		Aug. 15-Oct. 31	Adult only	50	2.5:1
3085	Peace River	7-50		Aug. 15-Oct. 31	Adult only	5	28.5:1
3086	Peace River	7-51		Aug. 15-Oct. 31	Adult only	22	1.8:1
3087	Peace River	7-52		Aug. 15-Oct. 31	Adult only	39	3.2:1
3088	Peace River	7-53		Aug. 15-Oct. 31	Adult only	50	0.7:1
3089	Peace River	7-54		Aug. 15-Oct. 31	Adult only	25	2.0:1
3090	Peace River	7-57		Aug. 15-Oct. 31	Adult only	3	15.7:1
3091	Peace River	7-58		Aug. 15-Oct. 31	Adult only	7	4.0:1

Hunters are requested to select a male Grizzly Bear.

SPRING 2007 GRIZZLY BEAR

If you have made an application for a Fall 2006 Grizzly Bear hunt, you are eligible to apply for any of these hunts; however a successful Spring 2007 draw will make a person ineligible to apply for a Fall 2007 Grizzly Bear hunt.

Do not submit your application for this hunt until AFTER July 31, 2006. Applications must be received in Victoria by February 2, 2007.

Notification of draw results will be sent on or before February 20, 2007 for this hunt.

There is no open season on a less than 2-year-old Grizzly Bear, or any Grizzly Bear in its company. Do not shoot any Grizzly Bear when observed in a family unit.

Hunters are requested to select a male Grizzly Bear.

Note the numbers listed are the actual numbers of authorizations issued for Spring 2006 and are subject to change. The actual number of authorizations to be issued for Spring 2007 will be posted on the ministry website <http://www.env.gov.bc.ca/fw/index.html> by January 16, 2007.

VANCOUVER ISLAND REGION 1 (See LEH Map 1H for zone boundaries)

Hunt Code	Area	M.U.	Zone	Season Date	Class of Animal	Number of Authorization Issued For Spring 2006	2005 First Choice Odds
3092	Knight/Kingcome	1-14	A	Apr. 1-May 31	Adult only	12	3.0:1
3093	Knight/Kingcome	1-14	B	Apr. 1-May 31	Adult only	10	0.9:1
3094	Knight/Kingcome	1-15	B	Apr. 1-May 31	Adult only	6	3.5:1
3095	Knight/Kingcome	1-15	C	Apr. 1-May 31	Adult only	1	26.0:1

Hunters are requested to select a male Grizzly Bear.

THOMPSON REGION 3

Hunt Code	Area	M.U.	Zone	Season Date	Class of Animal	Number of Authorization Issued For Spring 2006	2005 First Choice Odds
3096	Kamloops	3-35*		Apr. 1-May 31	Adult only	2	40.0:1
3097	Kamloops	3-37**		Apr. 1-May 31	Adult only	2	7.0:1
3098	Kamloops	3-43		Apr. 1-May 31	Adult only	3	9.0:1
3099	Kamloops	3-44		Apr. 1-May 31	Adult only	2	20.0:1

\* Also includes M.U. 3-36.

\*\* Also includes M.U. 3-42.

Hunters are requested to select a male Grizzly Bear.

KOOTENAY REGION 4 (See LEH Map 4K for zone boundaries)

Hunt Code	Area	M.U.	Zone	Season Date	Class of Animal	Number of Authorization Issued For Spring 2006	2005 First Choice Odds
3100	Kootenay	4-01		Apr. 1-June 5	Adult only	4	18.0:1
3101	Kootenay	4-02		Apr. 1-June 5	Adult only	4	15.0:1
3102	Kootenay	4-05		Apr. 1-June 5	Adult only	1	10.0:1
3103	Kootenay	4-06		Apr. 1-June 5	Adult only	1	26.0:1
3104	Kootenay	4-17		Apr. 1-June 5	Adult only	16	5.2:1
3105	Kootenay	4-18		Apr. 1-June 5	Adult only	11	1.7:1
3106	Kootenay	4-19		Apr. 1-June 5	Adult only	6	1.0:1
3107	Kootenay	4-20		Apr. 1-June 5	Adult only	2	20.0:1
3108	Kootenay	4-21		Apr. 1-June 5	Adult only	5	25.6:1
3109	Kootenay	4-22		Apr. 1-June 5	Adult only	2	33.5:1
3110	Kootenay	4-23	A	Apr. 1-June 5	Adult only	1	59.5:1
3111	Kootenay	4-23	B	Apr. 1-June 5	Adult only	2	53.0:1
3112	Kootenay	4-23	C	Apr. 1-June 5	Adult only	1	N/A
3113	Kootenay	4-24		Apr. 1-June 5	Adult only	5	10.2:1
3114	Kootenay	4-25		Apr. 1-June 5	Adult only	15	2.6:1
3115	Kootenay	4-26		Apr. 1-June 5	Adult only	10	6.4:1
3116	Kootenay	4-27		Apr. 1-June 5	Adult only	2	41.0:1
3117	Kootenay	4-28		Apr. 1-June 5	Adult only	2	8.0:1
3118	Kootenay	4-29		Apr. 1-June 5	Adult only	7	4.9:1
3119	Kootenay	4-30		Apr. 1-June 5	Adult only	9	1.4:1
3120	Kootenay	4-31		Apr. 1-June 5	Adult only	16	3.6:1
3121	Kootenay	4-32		Apr. 1-June 5	Adult only	6	7.4:1
3122	Kootenay	4-33		Apr. 1-June 5	Adult only	5	16.4:1
3123	Kootenay	4-34		Apr. 1-June 5	Adult only	5	96:1
3124	Kootenay	4-35		Apr. 1-June 5	Adult only	12	2.8:1

SPRING 2007 GRIZZLY BEAR (CONTINUED)

KOOTENAY REGION 4 (See LEH Map 4K for zone boundaries)

Hunt Code	Area	M.U.	Zone	Season Date	Class of Animal	Number of Authorization Issued for Spring 2006	2005 First Choice Odds
3125	Kootenay	4-36		Apr. 1-June 5	Adult only	6	13.4:1
3126	Kootenay	4-37		Apr. 1-June 5	Adult only	9	6.3:1
3127	Kootenay	4-38		Apr. 1-June 5	Adult only	25	6.8:1
3128	Kootenay	4-39		Apr. 1-June 5	Adult only	13	2.7:1
3129	Kootenay	4-40		Apr. 1-June 5	Adult only	12	5.0:1

Hunters are requested to select a male Grizzly Bear.

CARIBOO REGION 5 (See LEH Map 5B & 5H for zone boundaries)

Hunt Code	Area	M.U.	Zone	Season Date	Class of Animal	Number of Authorization Issued for Spring 2006	2005 First Choice Odds
3130	Coastal	5-08	A	Apr. 1-June 10	Adult only	1	34.0:1
3131	Coastal	5-08	B	Apr. 1-June 10	Adult only	1	28.0:1
3132	Coastal	5-09	A	Apr. 1-June 10	Adult only	4	9.8:1
3133	Coastal	5-09	C	Apr. 1-June 10	Adult only	1	17.0:1
3134	Quesnel Highlands	5-15	A	Apr. 1-June 10	Adult only	2	17.0:1
3135	Quesnel Highlands	5-15	B	Apr. 1-June 10	Adult only	1	37.0:1
3136	Quesnel Highlands	5-15	C	Apr. 1-June 10	Adult only	2	18.0:1
3137	Quesnel Highlands	5-15	D	Apr. 1-June 10	Adult only	2	15.0:1

Hunters are requested to select a male Grizzly Bear.

SKEENA REGION 6 (See LEH Maps 6J, 6Q, 6R, 6S, 6T & 6U for zone boundaries) (See closed area Maps 6V, 6W & 6X)

Hunt Code	Area	M.U.	Zone	Season Date	Class of Animal	Number of Authorization Issued for Spring 2006	2005 First Choice Odds
3138	Skeena	6-02		Apr. 15-June 15	Adult only	2	7.0:1
3139	Skeena	6-03	B	Apr. 15-June 15	Adult only	1	31.0:1
3140	Bulkley-Tahtsa	6-04	A	Apr. 15-June 15	Adult only	1	12.0:1
3141	Skeena	6-04	B	Apr. 15-June 15	Adult only	3	3.4:1
3142	Skeena	6-05*		Apr. 15-June 15	Adult only	3	1.7:1
3143	Skeena	6-07		Apr. 15-June 15	Adult only	6	2.5:1
3144	Skeena	6-08		Apr. 15-June 15	Adult only	8	3.8:1
3145	Bulkley-Tahtsa	6-09	A	Apr. 15-June 15	Adult only	3	11.4:1
3146	Bulkley-Tahtsa	6-09	B	Apr. 15-June 15	Adult only	3	9.4:1
3147	Skeena	6-10		Apr. 15-June 15	Adult only	6	1.4:1
3148	Skeena	6-11		Apr. 15-June 15	Adult only	8	2.5:1
3149	Skeena	6-14	A	Apr. 15-June 15	Adult only	3	2.4:1
3150	Skeena	6-15	A	Apr. 15-June 15	Adult only	5	4.0:1
3151	Skeena	6-15	B	Apr. 15-June 15	Adult only	4	2.3:1
3152	Skeena	6-15	C	Apr. 15-June 15	Adult only	1	2.0:1
3153	Meziadin	6-16	A	Apr. 15-June 15	Adult only	3	6.4:1
3154	Meziadin	6-16	B**	Apr. 15-June 15	Adult only	3	8.4:1
3155	Skeena	6-17		Apr. 15-June 15	Adult only	25	2.1:1
3156	Skeena	6-18		Apr. 15-June 15	Adult only	20	0.4:1
3157	Skeena	6-19	A	Apr. 15-June 15	Adult only	10	1.2:1
3158	Spatsizi	6-20	A***	Apr. 15-June 15	Adult only	12	1.0:1
3159	Spatsizi	6-20	B	Apr. 15-June 15	Adult only	7	1.9:1
3160	Spatsizi	6-20	C	Apr. 15-June 15	Adult only	5	0.0:1
3161	Mount Edziza	6-21	A	Apr. 15-June 15	Adult only	6	0.5:1
3162	Mount Edziza	6-21	B	Apr. 15-June 15	Adult only	20	0.5:1
3163	Skeena	6-22		Apr. 15-June 15	Adult only	18	0.3:1
3164	Skeena	6-23		Apr. 15-June 15	Adult only	15	0.7:1
3165	Skeena	6-24		Apr. 15-June 15	Adult only	15	0.5:1
3166	Teslin	6-25	A	Apr. 15-June 15	Adult only	15	0.2:1
3167	Teslin	6-25	B	Apr. 15-June 15	Adult only	10	1.2:1
3168	Skeena	6-26		Apr. 15-June 15	Adult only	12	1.5:1
3169	Skeena	6-27		Apr. 15-June 15	Adult only	6	0.7:1
3170	Skeena	6-28		Apr. 15-June 15	Adult only	10	0.2:1
3171	Skeena	6-29		Apr. 15-June 15	Adult only	15	0.7:1
3172	Skeena	6-30	A	Apr. 15-June 15	Adult only	7	4.9:1

\* Also includes M.U. 6-06

\*\* Excludes Meziadin Lake Provincial Park (closed to hunting).

\*\*\* Also includes a portion of M.U. 6-19.

Hunters are requested to select a male Grizzly Bear.

OMINECA/PEACE REGION 7

Hunt Code	Area	M.U.	Zone	Season Date	Class of Animal	Number of Authorization Issued for Spring 2006	2005 First Choice Odds
3173	Omineca	7-02		Apr. 15-June 15	Adult only	4	9.0:1
3174	Omineca	7-03		Apr. 15-June 15	Adult only	1	37.0:1
3175	Omineca	7-04		Apr. 15-June 15	Adult only	2	5.5:1
3176	Omineca	7-05		Apr. 15-June 15	Adult only	4	14.0:1
3177	Omineca	7-06		Apr. 15-June 15	Adult only	25	2.2:1
3178	Omineca	7-07		Apr. 15-June 15	Adult only	1	38.0:1
3179	Omineca	7-14		Apr. 15-June 15	Adult only	10	1.3:1
3180	Omineca	7-16	A	Apr. 15-June 15	Adult only	2	N/A
3181	Omineca	7-16	B	Apr. 15-June 15	Adult only	1	N/A
3182	Omineca	7-16	C	Apr. 15-June 15	Adult only	8	N/A
3183	Omineca	7-17		Apr. 15-June 15	Adult only	15	5.8:1
3184	Omineca	7-18		Apr. 15-June 15	Adult only	25	3.0:1
3185	Omineca	7-23	A	Apr. 15-June 15	Adult only	13	N/A
3186	Omineca	7-23	B	Apr. 15-June 15	Adult only	13	N/A
3187	Omineca	7-23	C	Apr. 15-June 15	Adult only	12	N/A
3188	Omineca	7-23	D	Apr. 15-June 15	Adult only	12	N/A
3189	Omineca	7-24		Apr. 15-June 15	Adult only	30	0.7:1

## SPRING 2007 GRIZZLY BEAR (CONTINUED)

## OMINECA/PEACE REGION 7

Hunt Code	Area	M.U.	Zone	Season Date	Class of Animal	Number of Authorization Issued for Spring 2006	2005 First Choice Odds
3190	Omineca	7-25		Apr. 15-June 15	Adult only	23	0.5:1
3191	Omineca	7-26		Apr. 15-June 15	Adult only	32	0.3:1
3192	Omineca	7-27		Apr. 15-June 15	Adult only	44	0.5:1
3193	Omineca	7-28		Apr. 15-June 15	Adult only	50	0.5:1
3194	Omineca	7-29		Apr. 15-June 15	Adult only	22	0.6:1
3195	Omineca	7-30		Apr. 15-June 15	Adult only	1	5.0:1
3196	Omineca	7-37		Apr. 15-June 15	Adult only	1	23.0:1
3197	Omineca	7-38		Apr. 15-June 15	Adult only	43	1.0:1
3198	Omineca	7-39		Apr. 15-June 15	Adult only	35	0.2:1
3199	Omineca	7-40		Apr. 15-June 15	Adult only	50	0.3:1
3200	Omineca	7-41		Apr. 15-June 15	Adult only	14	1.7:1
3201	Peace River	7-19		Apr. 15-June 15	Adult only	1	27.0:1
3202	Peace River	7-20		Apr. 15-June 15	Adult only	1	12.0:1
3203	Peace River	7-21		Apr. 15-June 15	Adult only	1	39.0:1
3204	Peace River	7-22		Apr. 15-June 15	Adult only	1	23.0:1
3205	Peace River	7-31		Apr. 15-June 15	Adult only	5	12.8:1

Hunters are requested to select a male Grizzly Bear.

## SPRING 2007 GRIZZLY BEAR (CONTINUED)

## OMINECA/PEACE REGION 7

Hunt Code	Area	M.U.	Zone	Season Date	Class of Animal	Number of Authorization Issued for Spring 2006	2005 First Choice Odds
3206	Peace River	7-35		Apr. 15-June 15	Adult only	2	15.0:1
3207	Peace River	7-36		Apr. 15-June 15	Adult only	2	5.5:1
3208	Peace River	7-42		Apr. 15-June 15	Adult only	2	8.0:1
3209	Peace River	7-43		Apr. 15-June 15	Adult only	2	9.0:1
3210	Peace River	7-44		Apr. 15-June 15	Adult only	2	0.5:1
3211	Peace River	7-45		Apr. 15-June 15	Adult only	18	1.2:1
3212	Peace River	7-48		Apr. 15-June 15	Adult only	9	0.5:1
3213	Peace River	7-49		Apr. 15-June 15	Adult only	26	0.8:1
3214	Peace River	7-50		Apr. 15-June 15	Adult only	2	8.0:1
3215	Peace River	7-51		Apr. 15-June 15	Adult only	9	2.6:1
3216	Peace River	7-52		Apr. 15-June 15	Adult only	50	0.3:1
3217	Peace River	7-53		Apr. 15-June 15	Adult only	50	0.2:1
3218	Peace River	7-54		Apr. 15-June 15	Adult only	7	2.8:1
3219	Peace River	7-57		Apr. 15-June 15	Adult only	2	1.0:1
3220	Peace River	7-58		Apr. 15-June 15	Adult only	2	2.0:1

Hunters are requested to select a male Grizzly Bear.

## Grizzly Bear



## Black Bear



**Colour and Size can be misleading.  
Look for a combination of characteristics.**

- **Colour** varies from blond to black.
- **Distinctive shoulder hump.**
- **Rump** is lower than shoulder hump.
- Face **profile** appears dished-in between eyes and snout.
- **Ears** are short and rounded.
- **Front claws** are 5-10 cm (2-4 inches) long, slightly curved. Claw marks are usually visible in tracks.
- **Colour** varies from blond to black, including white and blue.
- **No Distinctive shoulder hump.**
- **Rump** is higher than front shoulders.
- Face **profile** is straight.
- **Ears** are tall and pointed.
- **Front claws** are less than 4 cm (2 inches) long and curved. Claw marks are not usually visible in tracks.

For more information on hunting and trapping regulations, call a MOE Regional Office, Fish and Wildlife Branch HQ Victoria, or the Conservation Officer Service using the numbers listed on page 4 of this synopsis. Enquiry BC can provide toll free access to provincial government telephone numbers. Simply call Enquiry BC and request a transfer to the number you wish to call:

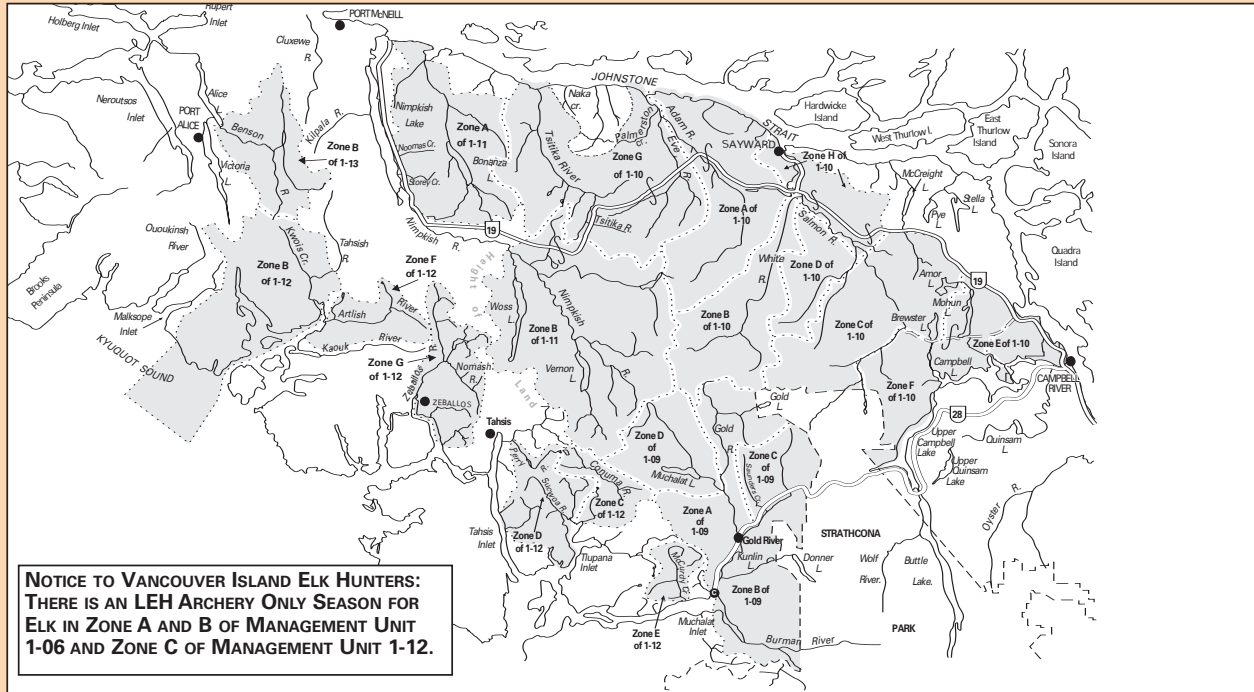
- **Enquiry BC**  
from Vancouver ..... 604-660-2421  
from Victoria ..... 387-6121  
elsewhere in BC ..... 1-800-663-7867
- **Report all Poachers and Polluters (see page 5) ... 1-877-952-RAPP (7277)**

# MAP SECTION - RETAIN FOR USE DURING HUNTING

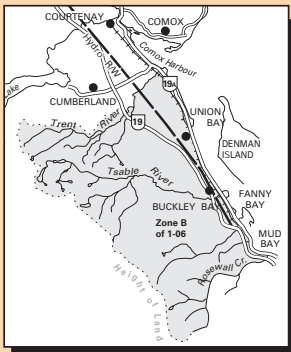
## Region 1

HUNTERS SHOULD BE AWARE ACCESS IS LIMITED IN SOME AREAS AND ARE ADVISED TO CONFIRM ACCESS BEFORE APPLYING. IF YOU ARE SUCCESSFUL IN RECEIVING AN AUTHORIZATION FOR A LIMITED ENTRY HUNT, PLEASE REVIEW THE APPROPRIATE LEH ZONE MAP (PAGES 17 -28) TO BE SURE OF THE AREA IN WHICH YOU ARE AUTHORIZED TO HUNT. FOR ASSISTANCE IN IDENTIFYING THE MANAGEMENT UNIT BOUNDARIES, CONSULT THE 2006/2007 HUNTING & TRAPPING REGULATIONS SYNOPSIS, THE BC RECREATIONAL ATLAS, 6TH EDITION, OR CONTACT THE MINISTRY OF ENVIRONMENT, FISH AND WILDLIFE REGIONAL OFFICE (PAGE 4) IN THE AREA YOU ARE HUNTING.

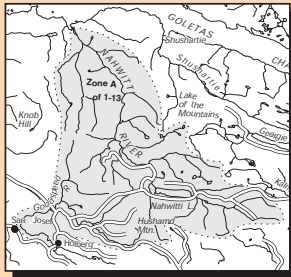
MAP 1A) VANCOUVER ISLAND - ELK



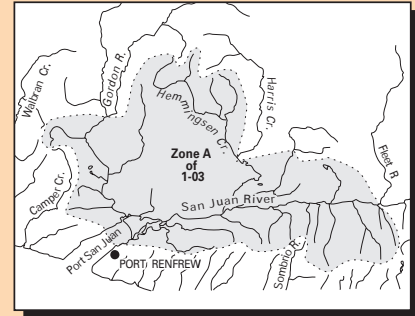
MAP 1b) VANCOUVER ISLAND - ELK



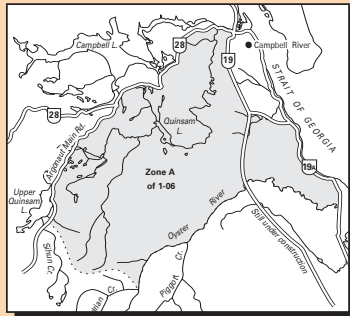
MAP 1c) VANCOUVER ISLAND - ELK



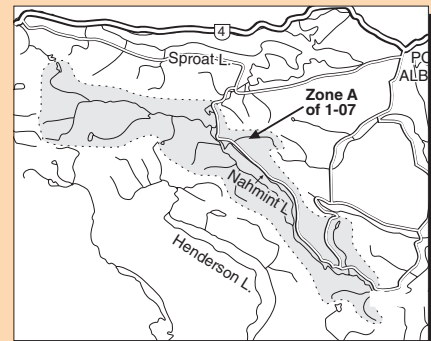
MAP 1d) VANCOUVER ISLAND - ELK



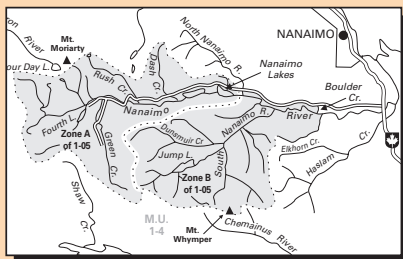
MAP 1f) VANCOUVER ISLAND - ELK



MAP 1g) VANCOUVER ISLAND ELK



MAP 1e) VANCOUVER ISLAND - ELK

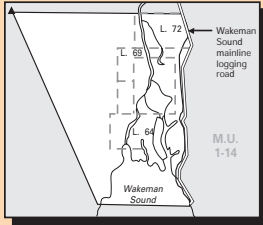




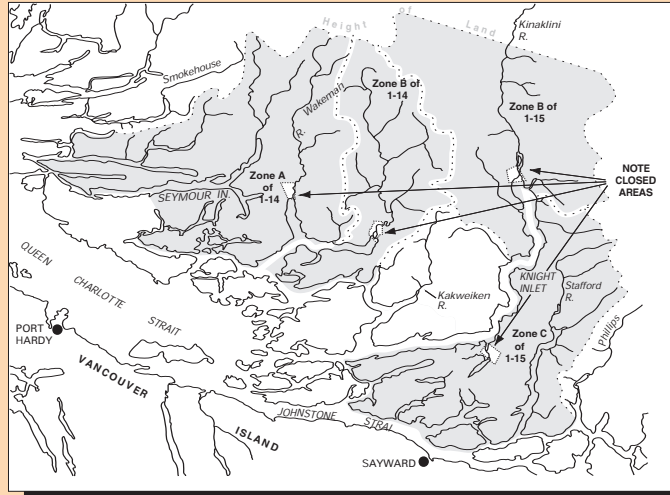
# MAP SECTION - RETAIN FOR USE DURING HUNTING

## Region 1

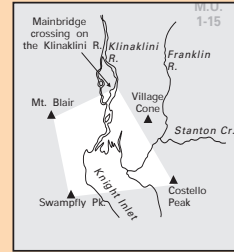
### WAKEMAN SOUND GRIZZLY BEAR CLOSED AREA



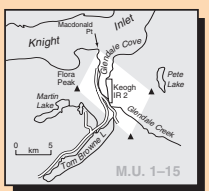
### MAP 1H) KNIGHT/KINGCOME - GRIZZLY BEAR



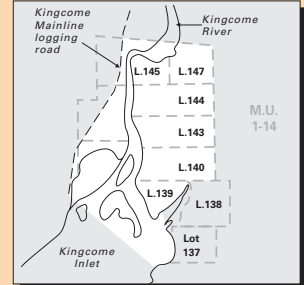
### KNIGHT INLET GRIZZLY BEAR CLOSED AREA



### GLENDALE COVE GRIZZLY BEAR CLOSED AREA

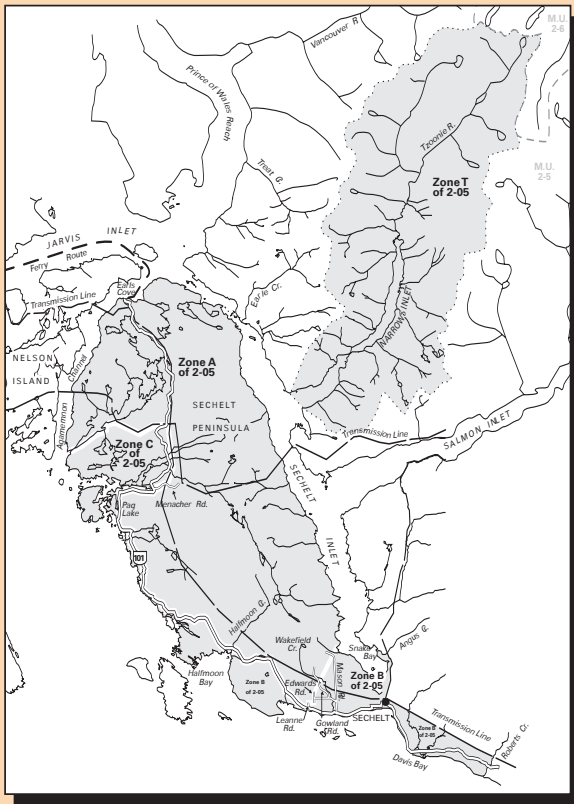


### KINGCOME INLET GRIZZLY BEAR CLOSED AREA

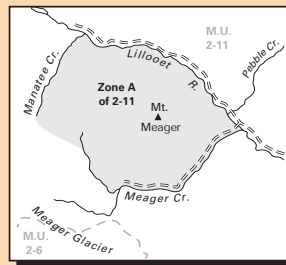


## Region 2

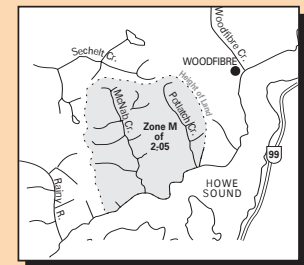
### MAP 2A) SECHELT - ELK



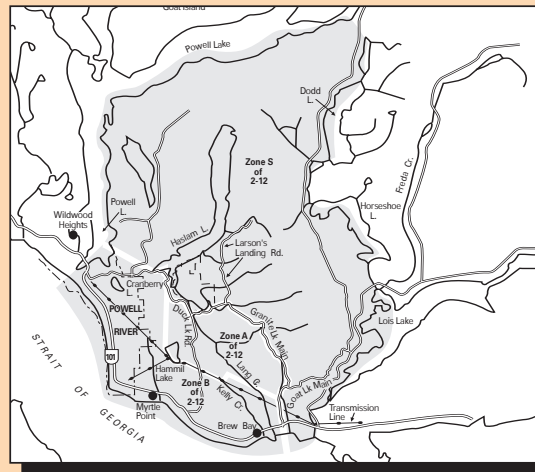
### MAP 2B) MT. MEAGER - MOUNTAIN GOAT



### MAP 2c) McNAB CREEK - ELK



### MAP 2d) POWELL RIVER - ELK



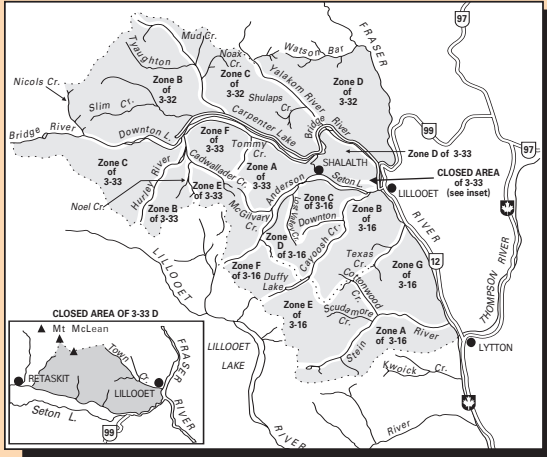
MANAGEMENT UNIT 2-05 HAS MANY NO SHOOTING AND FIREARM RESTRICTED AREAS. PLEASE REFER TO THE 2006/2007 HUNTING AND TRAPPING REGULATIONS SYNOPSIS FOR MAPS OF THESE AREAS.

MANAGEMENT UNIT 2-12 HAS MANY FIREARM RESTRICTED AREAS. PLEASE REFER TO THE 2006/2007 HUNTING AND TRAPPING REGULATIONS SYNOPSIS FOR MAPS OF THESE AREAS.

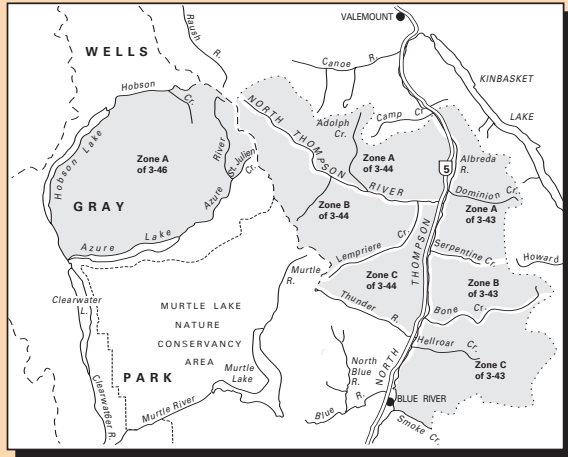
# MAP SECTION - RETAIN FOR USE DURING HUNTING

## Region 3

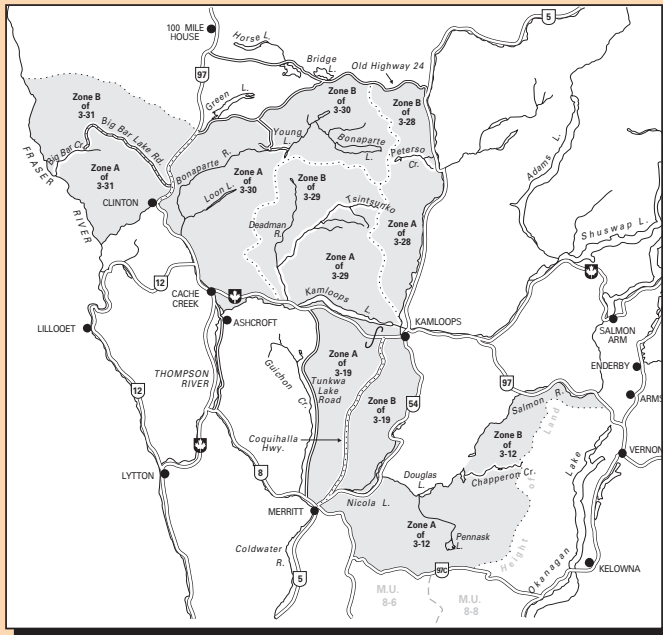
MAP 3A) KAMLOOPS - MOUNTAIN GOAT



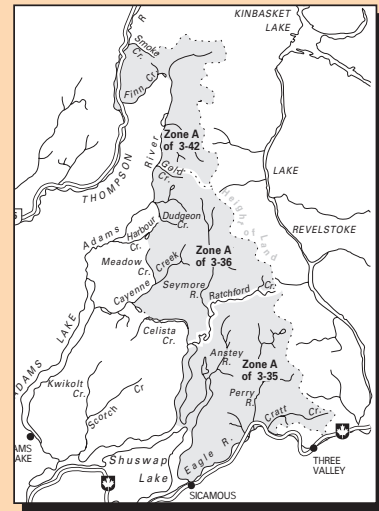
MAP 3B) KAMLOOPS - MOUNTAIN GOAT



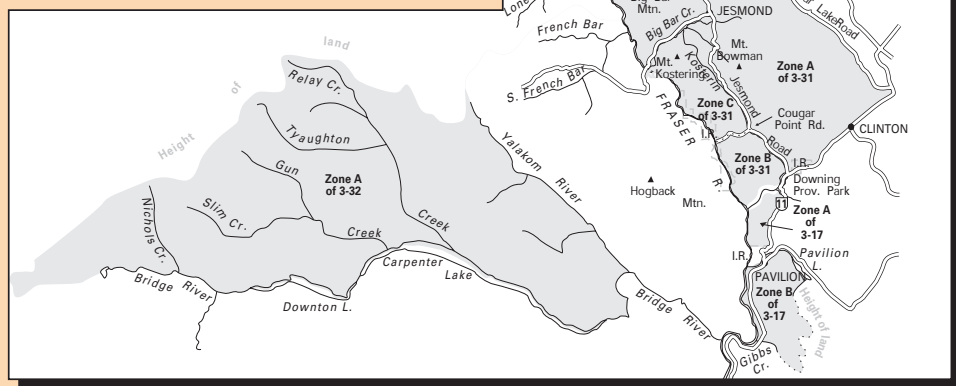
MAP 3C) KAMLOOPS - MOOSE



MAP 3D) KAMLOOPS - MOUNTAIN GOAT



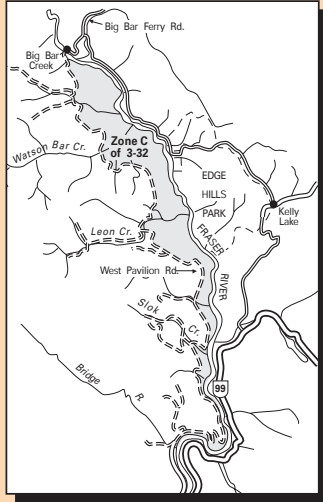
MAP 3E) FRASER RIVER - MOUNTAIN SHEEP



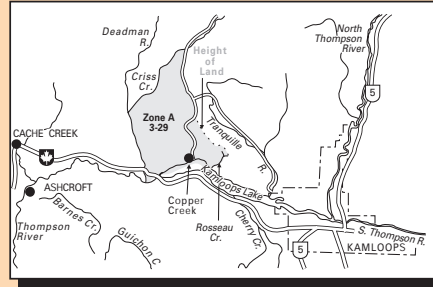
# MAP SECTION - RETAIN FOR USE DURING HUNTING

## Region 3

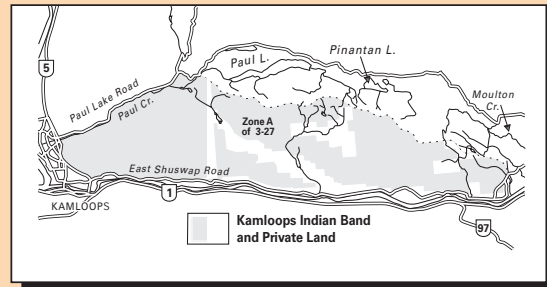
MAP 3F) FRASER RIVER - MOUNTAIN SHEEP



MAP 3G) KAMLOOPS LAKE - MOUNTAIN SHEEP

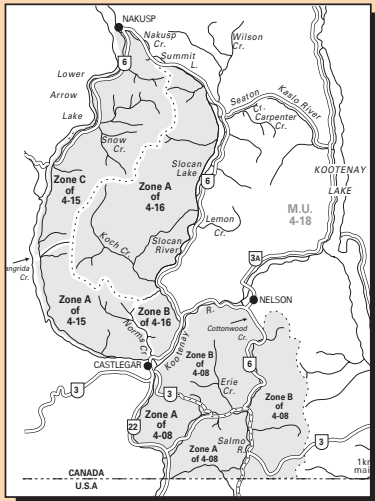


MAP 3H) SOUTH THOMPSON - MOUNTAIN SHEEP

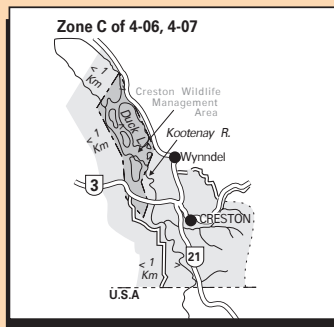


## Region 4

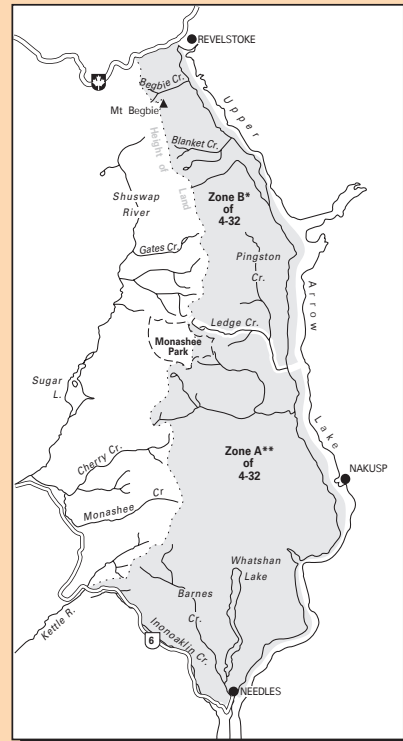
MAP 4A) KOOTENAY - BULL ELK



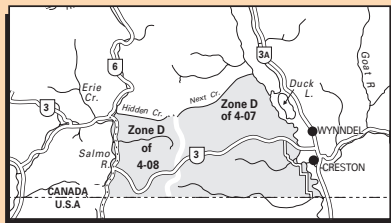
MAP 4B) KOOTENAY - COW OR CALF ELK



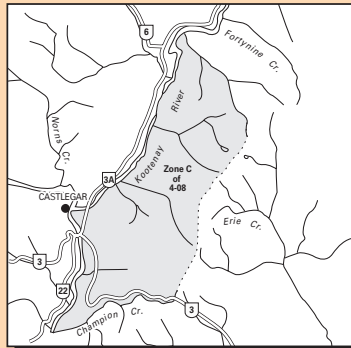
MAP 4C) KOOTENAY - MOOSE AND WHITE-TAILED DEER



MAP 4D) KOOTENAY - WHITE-TAILED DEER



MAP 4E) KOOTENAY - ELK



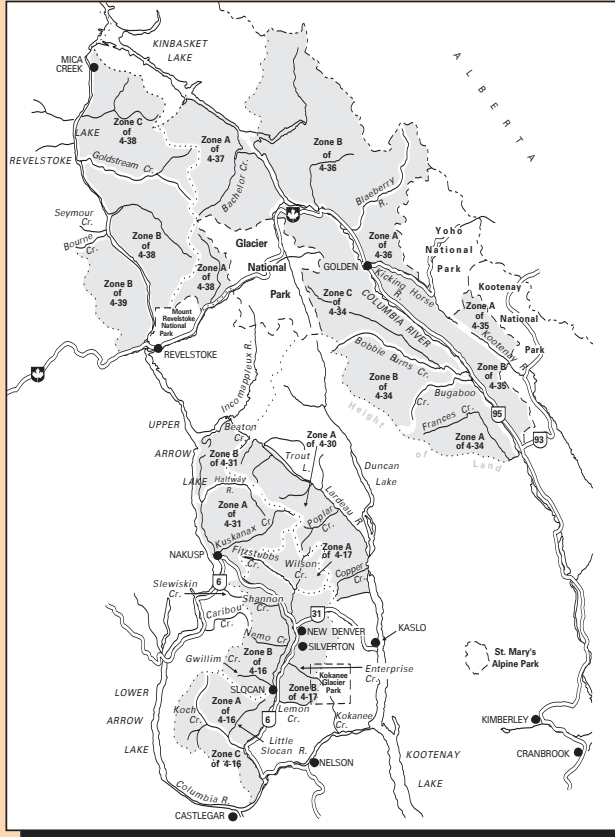
\* LIMITED ENTRY HUNTING FOR MOOSE AND WHITE TAILED DEER  
 \*\* LIMITED ENTRY HUNTING FOR MOOSE ONLY



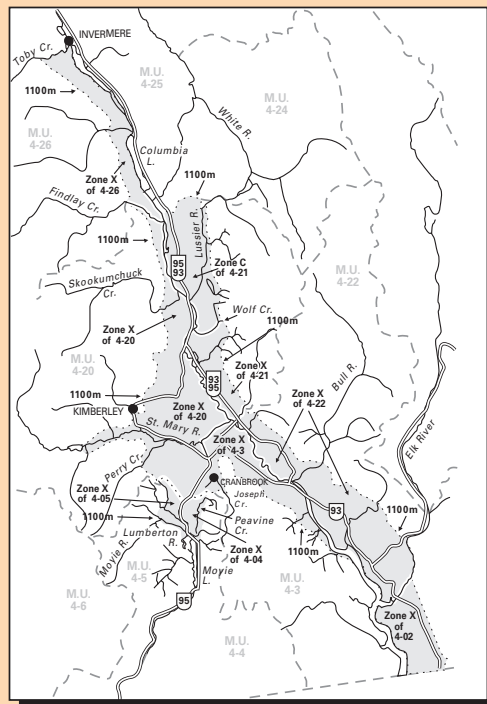
# MAP SECTION - RETAIN FOR USE DURING HUNTING

## Region 4

MAP 4F) MOUNTAIN GOAT

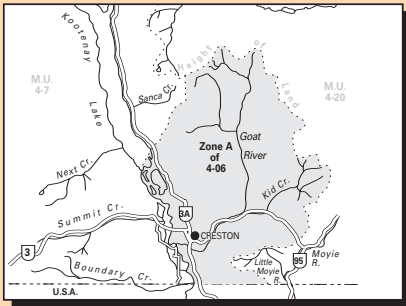


MAP 4G) KOOTENAY - ELK

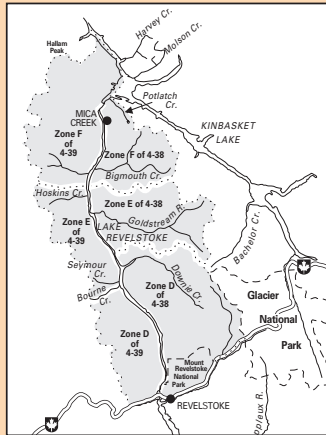


Please remember that it is illegal to hunt on private land without the consent of the owner. Indian Reserves are private land. Permission must be obtained from the local Indian Business office in order to hunt on or access these lands. A more detailed map of these areas can be found at <http://www.env.gov.bc.ca/fw/wild/resident/leh.htm>

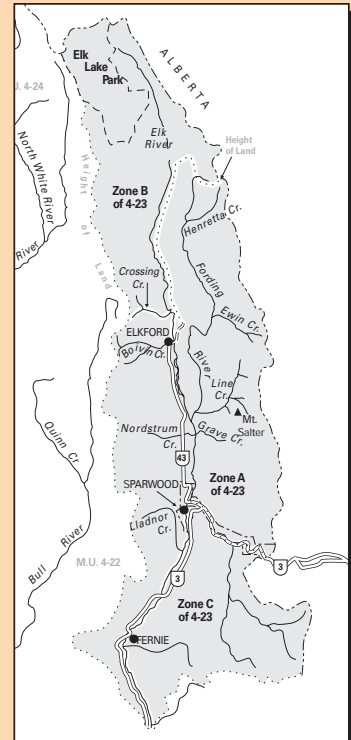
MAP 4H) KOOTENAY - WHITE-TAILED DEER



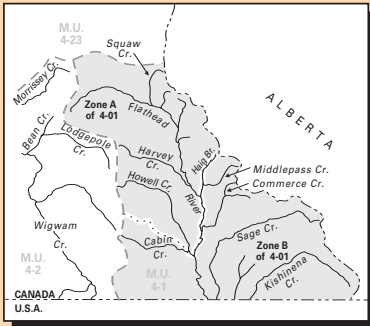
MAP 4J) KOOTENAY - MOOSE



MAP 4K) KOOTENAY - GRIZZLY BEAR



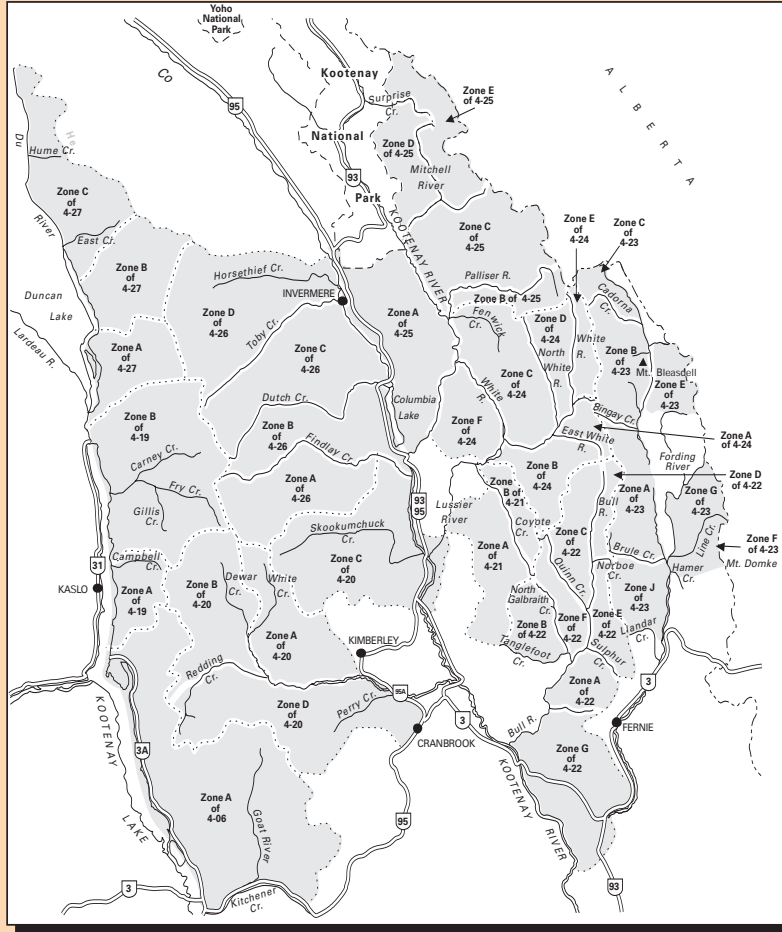
MAP 4I) KOOTENAY - MOOSE



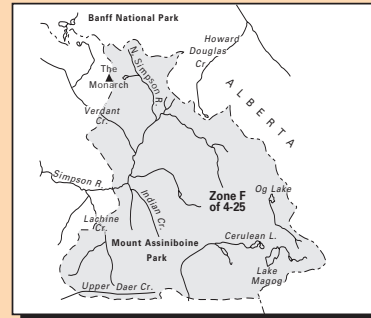
# MAP SECTION - RETAIN FOR USE DURING HUNTING

## Region 4

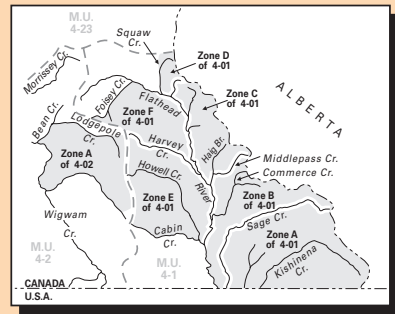
MAP 4L) KOOTENAY - MOUNTAIN GOAT



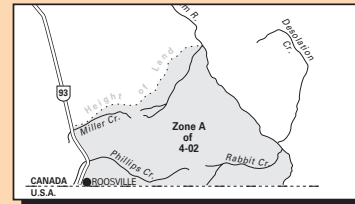
MAP 4M) MT. ASSINBOINE PARK - MOUNTAIN SHEEP



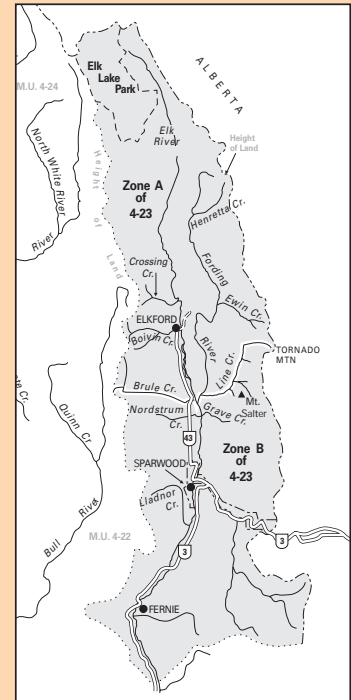
MAP 4N) KOOTENAY - MOUNTAIN GOAT



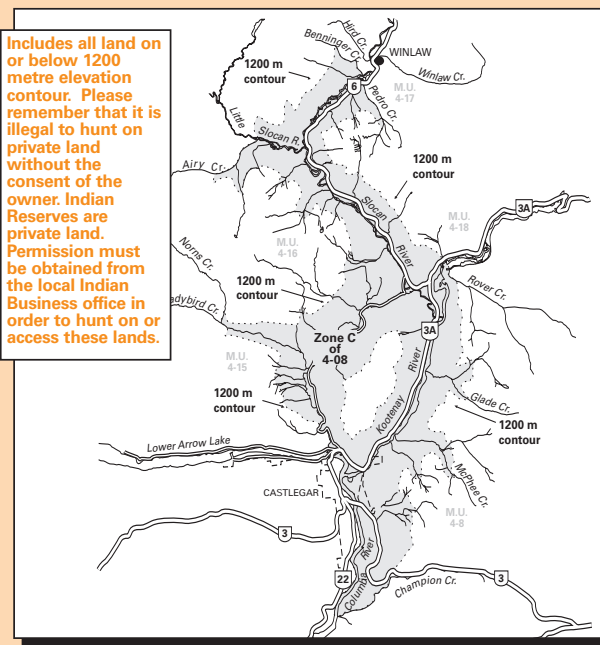
MAP 4O) PHILLIPS CREEK - MOUNTAIN SHEEP



MAP 4Q) KOOTENAY - MOOSE



MAP 4P) KOOTENAY - COW OR CALF ELK

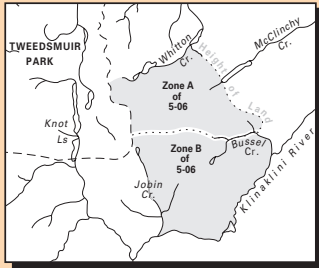


Includes all land on or below 1200 metre elevation contour. Please remember that it is illegal to hunt on private land without the consent of the owner. Indian Reserves are private land. Permission must be obtained from the local Indian Business office in order to hunt on or access these lands.

# MAP SECTION - RETAIN FOR USE DURING HUNTING

## Region 5

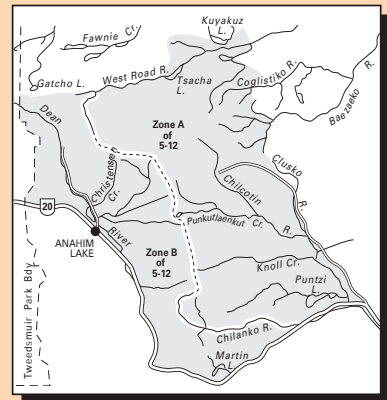
MAP 5A) JOBIN-McCLINCHY - MOUNTAIN GOAT



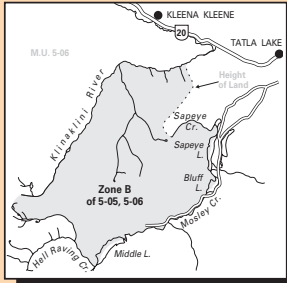
MAP 5B) QUESNEL - MOOSE & GRIZZLY BEAR



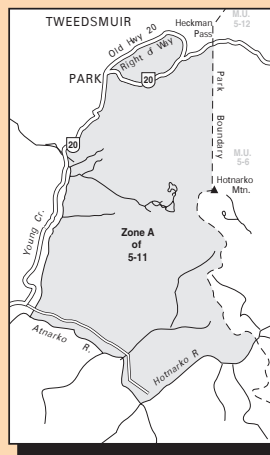
MAP 5c) CARIBOO - BULL MOOSE



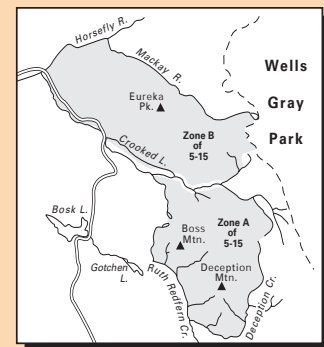
MAP 5D) CHERRY CREEK - MOUNTAIN GOAT



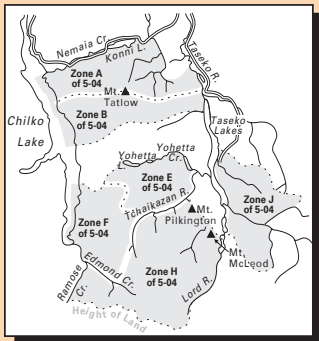
MAP 5F) CARIBOO - BULL MOOSE



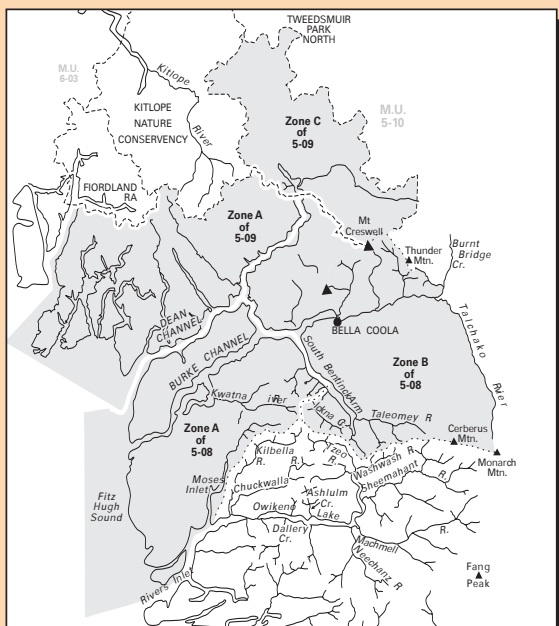
MAP 5G) EUREKA/BOSS-DECEPTION MT. MOUNTAIN GOAT



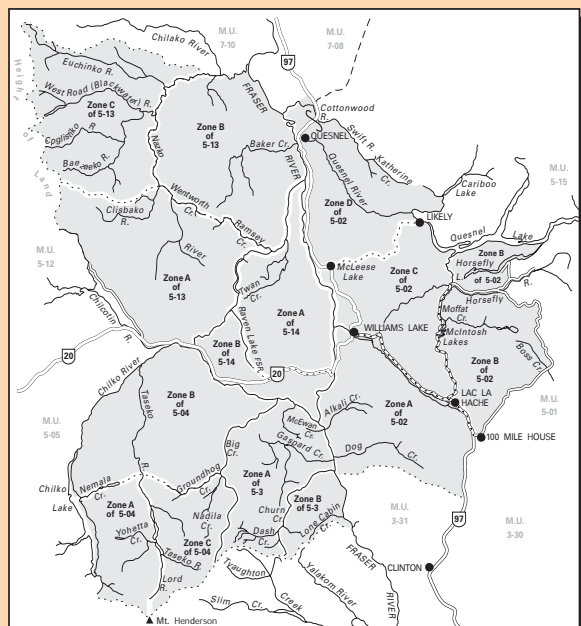
MAP 5E) YOHETTA - MOUNTAIN GOAT



MAP 5H) COASTAL - GRIZZLY



MAP 5I) CARIBOO - BULL MOOSE AND ANTLERLESS MULE DEER

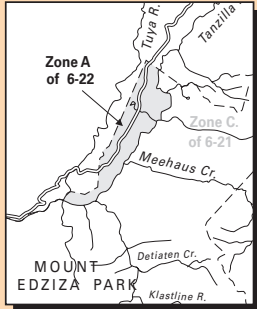




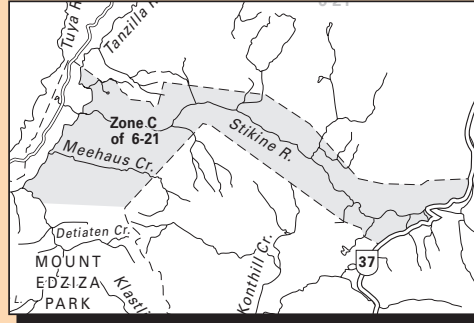
# MAP SECTION - RETAIN FOR USE DURING HUNTING

## Region 6

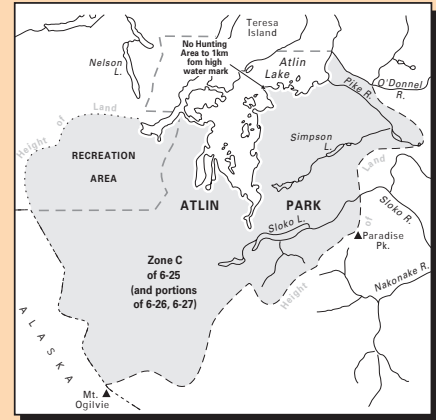
MAP 6A) STIKINE - MOUNTAIN GOAT



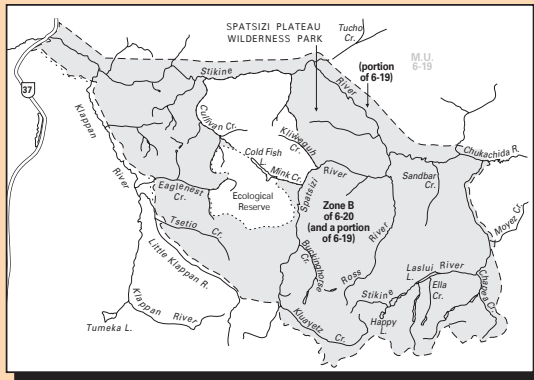
MAP 6B) STIKINE - MOUNTAIN GOAT



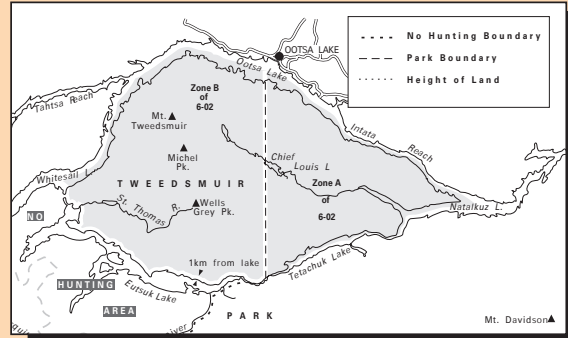
MAP 6C) ATLIN - MOUNTAIN GOAT



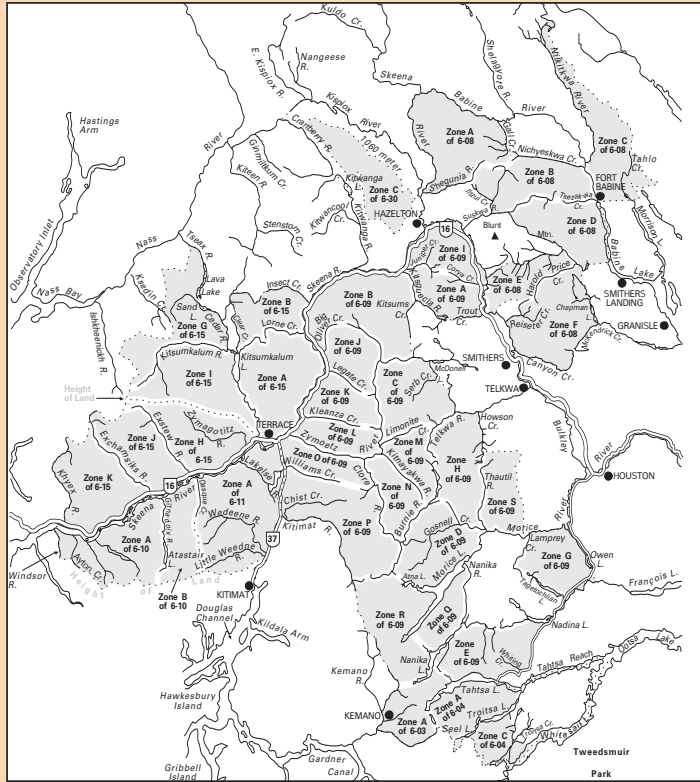
MAP 6D) SPATSZI - MOUNTAIN GOAT



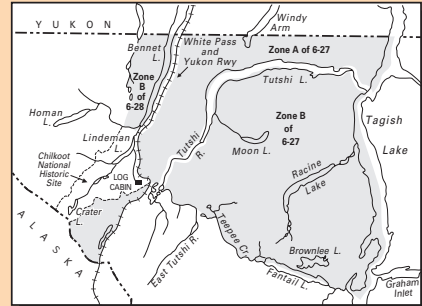
MAP 6E) SMITHERS - MOOSE AND TWEEDSMUIR - MOUNTAIN GOAT



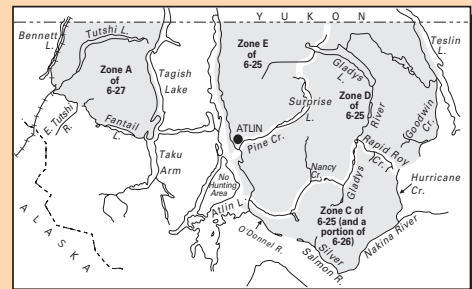
MAP 6F) SKEENA AND BABINE MOUNTAIN - MOUNTAIN GOAT



MAP 6G) TAGISH HIGHLANDS - MOUNTAIN GOAT



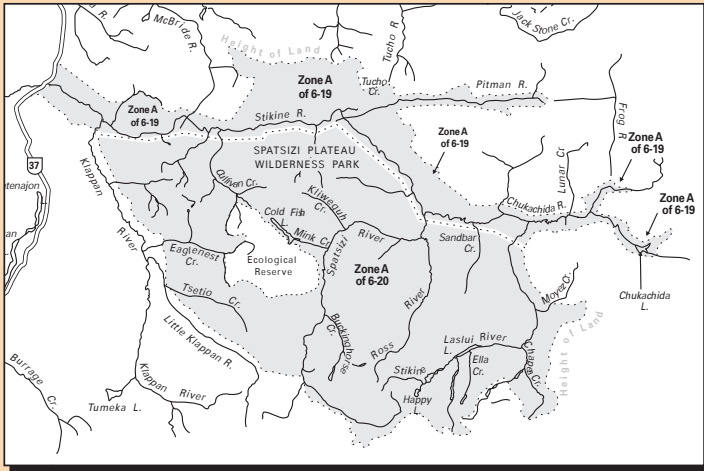
MAP 6H) ATLIN - MOUNTAIN SHEEP



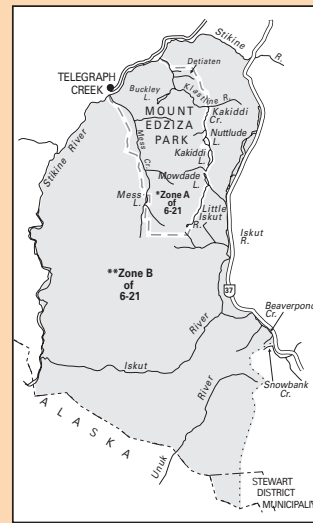
# MAP SECTION - RETAIN FOR USE DURING HUNTING

## Region 6

MAP 6I) SPATSIZI -STIKINE- MT. SHEEP

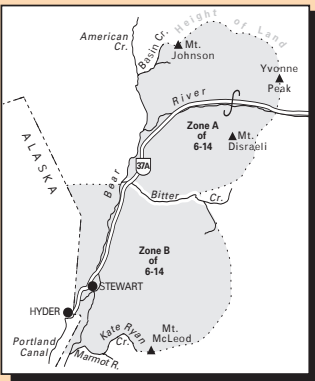


MAP 6J) EDZIZA - MOUNTAIN GOAT, MOUNTAIN SHEEP, CARIBOU & GRIZZLY BEAR

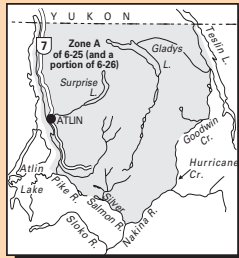


\* LIMITED ENTRY HUNTING FOR GRIZZLY BEAR, MOUNTAIN GOAT CARIBOU AND MOUNTAIN SHEEP.  
 \*\* LIMITED ENTRY HUNTING FOR GRIZZLY BEAR ONLY.

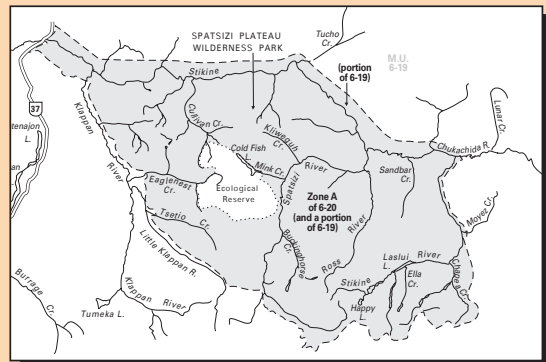
MAP 6K) BEAR PASS - MOUNTAIN GOAT



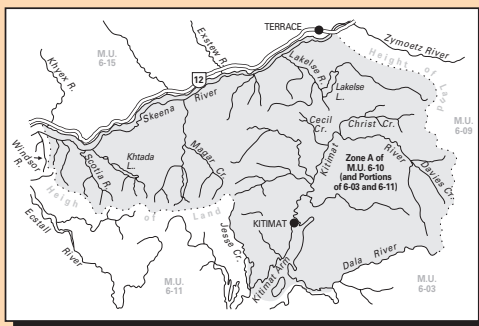
MAP 6L) ATLIN - CARIBOU



MAP 6M) SPATSIZI - CARIBOU AND MOOSE



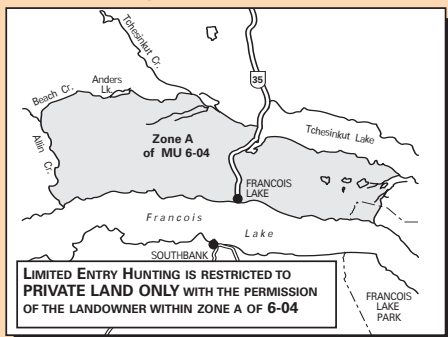
MAP 6N) SMITHERS - BULL MOOSE



MAP 6P) SMITHERS - MOOSE



MAP 6O) FRANCOIS LAKE - MULE DEER

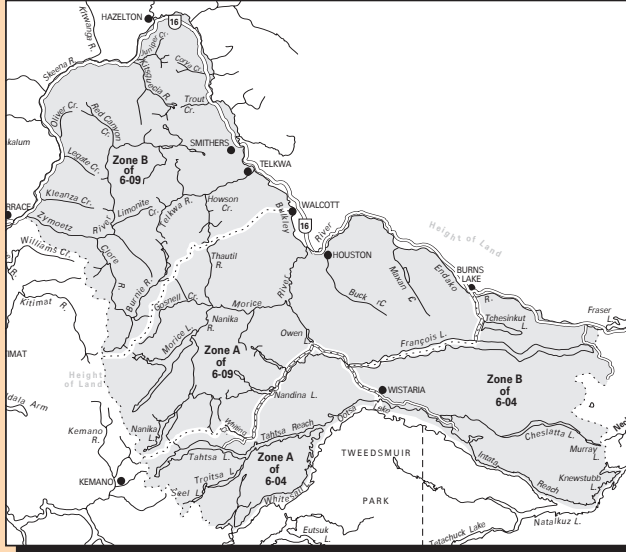


LIMITED ENTRY HUNTING IS RESTRICTED TO PRIVATE LAND ONLY WITH THE PERMISSION OF THE LANDOWNER WITHIN ZONE A OF 6-04

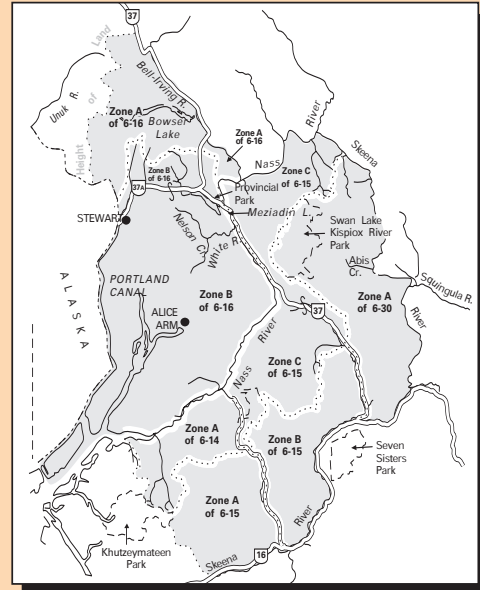
# MAP SECTION - RETAIN FOR USE DURING HUNTING

## Region 6

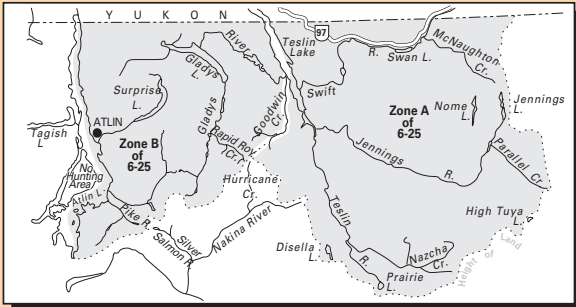
MAP 6Q) BULKLEY - TAHTSA GRIZZLY BEAR



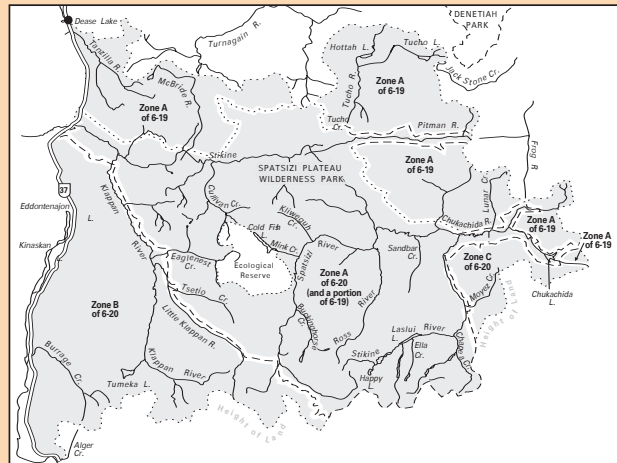
MAP 6R) MEZIADIN - GRIZZLY BEAR



MAP 6S) TESLIN - GRIZZLY BEAR

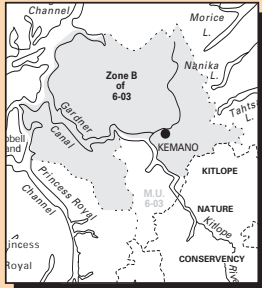


MAP 6T) SPATSIZI - GRIZZLY BEAR



SPATSIZI WILDERNESS PARK: THERE IS NO ROAD ACCESS TO SPATSIZI PARK. BEFORE APPLYING FOR HUNTS IN THIS AREA PLEASE INVESTIGATE MEANS OF TRANSPORTATION AND COSTS INVOLVED.

MAP 6U) SKEENA - GRIZZLY BEAR



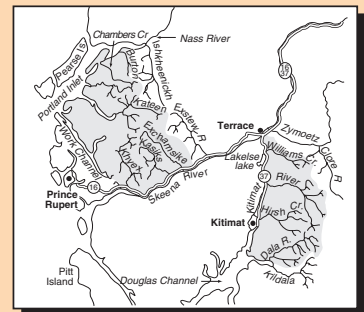
MAP 6V) BABINE RIVER GRIZZLY CLOSED AREA



MAP 6W) KITLOPE GRIZZLY CLOSED AREA



MAP 6X) TRANSITION & COASTAL GRIZZLY CLOSED AREA

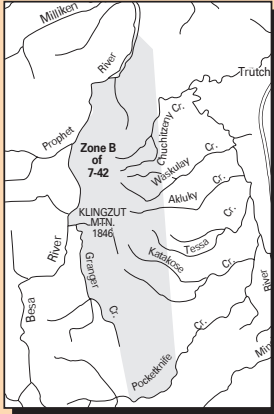




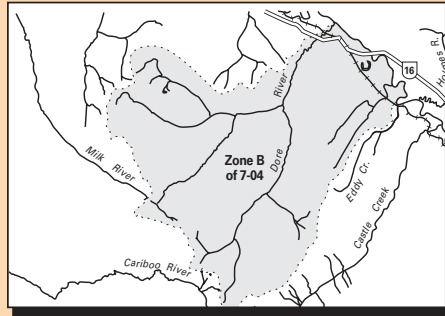
# MAP SECTION - RETAIN FOR USE DURING HUNTING

## Region 7

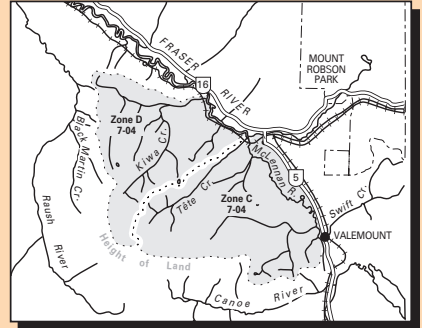
MAP 7A) KLINGZUT MT - MT GOAT



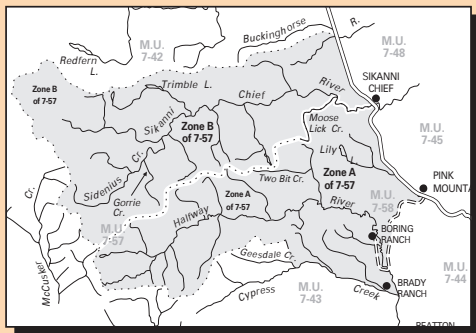
MAP 7B) DORE RIVER - MOUNTAIN GOAT



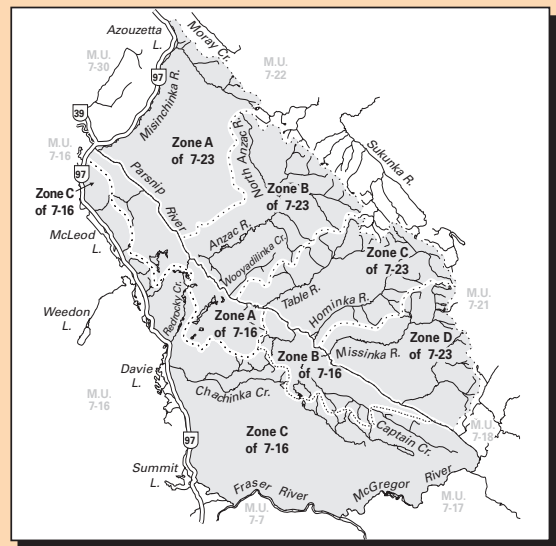
MAP 7C) KIWA CREEK - MOUNTAIN GOAT



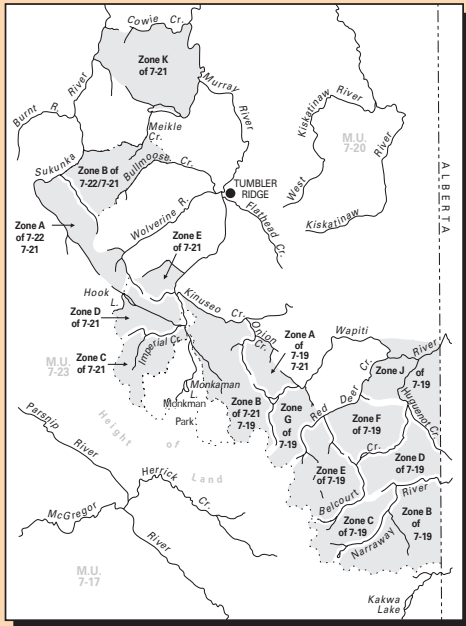
MAP 7D) PEACE - BISON



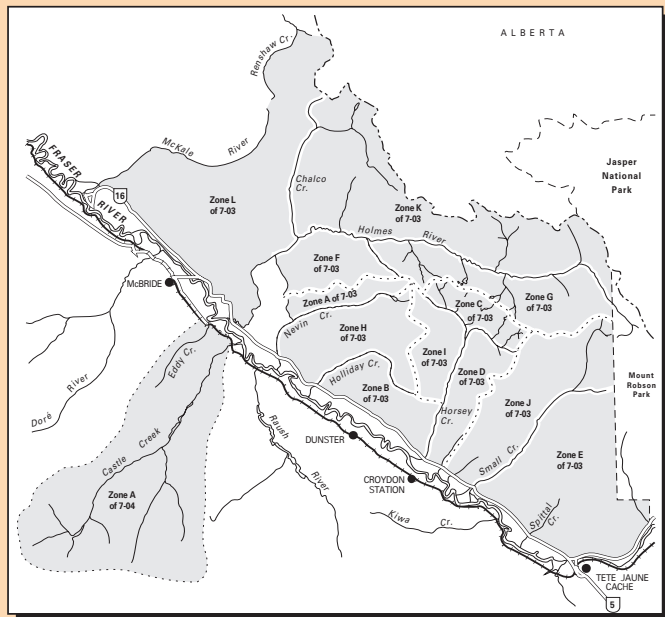
MAP 7E) PARSNIP - MOOSE AND GRIZZLY BEAR



MAP 7F) PEACE RIVER - MOUNTAIN GOAT



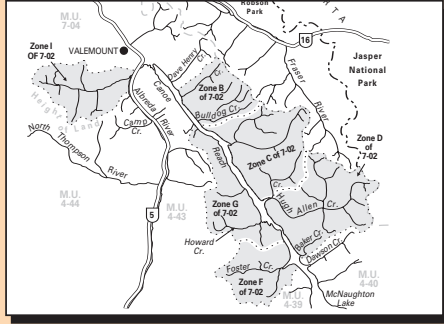
MAP 7G) HOLMES RIVER AND CASTLE CREEK - MOUNTAIN GOAT



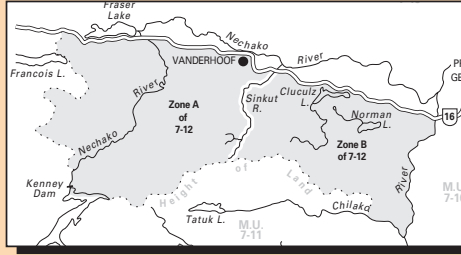
# MAP SECTION - RETAIN FOR USE DURING HUNTING

## Region 7

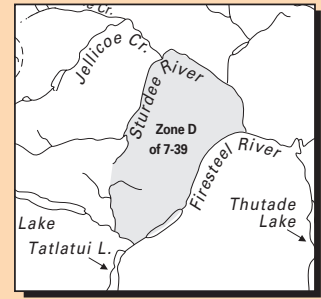
MAP 7H) KINBASKET - MOUNTAIN GOAT



MAP 7I) PRINCE GEORGE - MOOSE

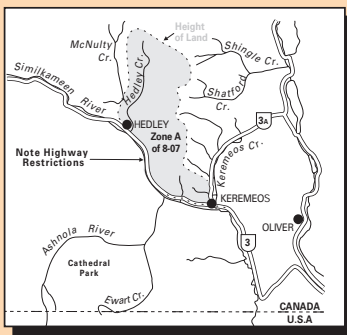


MAP 7J) EDOZADELLEY - CARIBOU



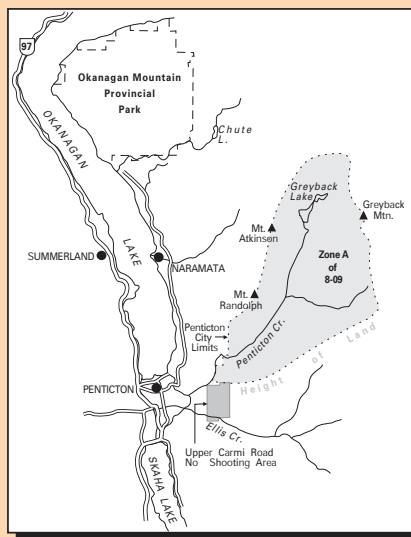
## Region 8

MAP 8A) SIMILKAMEEN - MOUNTAIN GOAT

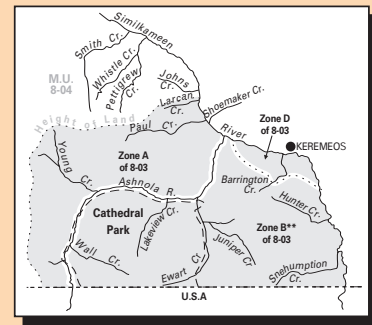


**NOTICE TO SIMILKAMEEN MOUNTAIN GOAT HUNTERS:**  
 No person shall hunt mountain goat within 0.4 km of the northern boundary of Highway No. 3 between Hedley and Keremeos.  
 Indian reserves are private land. Permission must be obtained from the local Indian business office in order to hunt across Reserve lands.

MAP 8B) PENTICTON - MOUNTAIN GOAT

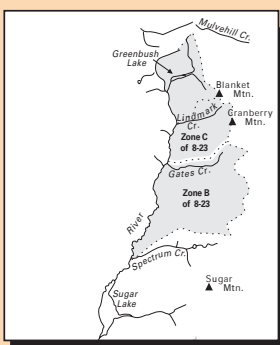


MAP 8C) ASHNOLA - MOUNTAIN SHEEP

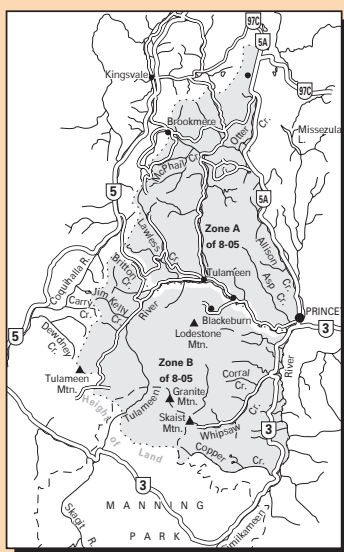


**NOTICE TO ASHNOLA MOUNTAIN SHEEP HUNTERS:**  
 Indian reserves are private land. Permission must be obtained from the local Indian business office in order to hunt across Reserve lands.

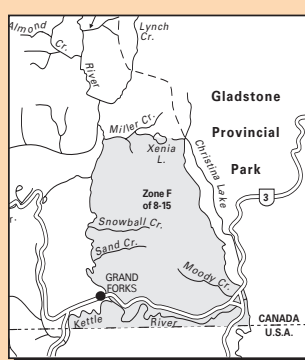
MAP 8D) SUGAR LAKE - MOUNTAIN GOAT



MAP 8E) OKANAGAN - MULE (BLACK-TAILED) DEER



MAP 8F) GRANBY - MOUNTAIN SHEEP



MAP 8G) GRANBY - MOUNTAIN GOAT

