



BRITISH COLUMBIA LIMITED ENTRY HUNTING REGULATIONS SYNOPSIS 2010 – 2011

*****CLOSING DATE HAS BEEN MOVED UP*****

APPLICATIONS MUST REACH THE VICTORIA ADDRESS BY 4:30p.m. MAY 21, 2010

*MINISTRY OF ENVIRONMENT
HONOURABLE BARRY PENNER, MINISTER*

*****NEW THIS YEAR: COMBINED MOOSE/CARIBOU HUNT - SEE HUNT CODE 4225 PAGE 9*****

****NEW: ALL SKEENA MOUNTAIN SHEEP ON EARLY DRAW - SEE PAGE 12 FOR DETAILS****

Special Limited Entry Draws Cancelled for 2010 - See page 5 for details

MAJOR REGULATION CHANGES ARE HIGHLIGHTED IN RED

WHAT IS LIMITED ENTRY HUNTING?

Limited Entry Hunting, or LEH, is a system by which hunting opportunities are awarded to resident hunters based on a lottery, or random draw.

The purpose of LEH is to achieve wildlife management objectives without resorting to such measures as shortening seasons or completely closing areas. LEH seasons are introduced where it has become necessary to limit the number of hunters, limit the number of animals that may be taken, or limit the harvest to a certain class of animal.

The following eight species of game are available under LEH: Bison, Caribou, Elk, Grizzly Bear, Moose, Mountain Goat, Mountain Sheep, and Mule (Black-tailed) Deer.

Although 'general' open seasons may precede or coincide with LEH seasons for the same species in the same area, the class of animal available during the 'general' open season will often be different from the class of animal available during the LEH seasons.

WHO CAN APPLY FOR A LEH HUNT?

Any resident of British Columbia who holds a Resident Hunter Number in good standing may apply. A resident is:

1) a person who is a Canadian citizen or a permanent resident of Canada, whose only or primary residence is in British Columbia, and has been physically present in British Columbia for the greater portion of each of 6 calendar months out of the 12 calendar months immediately preceding the date of making an application under *Wildlife Act* or doing another thing relevant to the operation of the *Wildlife Act*, or

2) a person who is not a Canadian citizen or a permanent resident of Canada, but whose only or primary residence is in British Columbia, and has been physically present in British Columbia for the greater portion of each of the 12 calendar months immediately preceding the date of making an application under *Wildlife Act* or doing another thing relevant to the operation of the *Wildlife Act*.

Licensed junior hunters are permitted to accompany and hunt with an adult holder of a valid LEH authorization and a valid species licence. Any big game animal killed by the junior hunter is counted in the bag limit of the supervising adult.

WHO IS INELIGIBLE TO APPLY FOR A LEH HUNT?

A resident may not apply for a LEH authorization if the resident is ineligible to obtain a hunting licence. This could occur if the resident's hunting licence or hunter number has been suspended, cancelled, or the resident has unpaid fines under the *Wildlife Act* or *Firearms Act*. Further, persons with a Resident Hunter Number who have been living outside the province for some of the previous year may be ineligible and should review their status according to the definition of BC Resident in the section "WHO CAN APPLY FOR A LEH HUNT?" These persons should ensure their status in the Hunter Number Database is current by contacting a Service BC Office or Headquarters Office. Applications made by a person who is ineligible will not be entered in the draw and NO refund will be issued.

FIRST NATIONS APPLICANTS

The Ministry of Environment is responsible for balancing land and resource conservation and protection with the economic and social benefits of recreational activities and a sustainable environment. It maintains this balance while respecting the aboriginal rights and title of the First Nations in the province.

A First Nation's aboriginal rights may include the right to harvest wildlife for food, social and ceremonial purposes within that First Nation's traditional territory. These harvesting rights may be limited by government regulations regarding conservation and public health and safety. Government regulations apply to any harvesting of wildlife species for sale or barter, in whole or in part, unless there is a demonstrable aboriginal or treaty right to sale or barter.

Under the *Wildlife Act*, 'Indian' means a person who is defined as a status Indian under the *Indian Act* (Canada). Indians who are residents of B.C. are not required to obtain any type of hunting licence under the *Wildlife Act*.

Indians who are residents of B.C. and are exercising their aboriginal right to hunt for food, social and ceremonial purposes within their First Nation's traditional

territory may be required to comply with conservation-based hunting regulations. Prior to undertaking any hunting activity, First Nation individuals who are residents of B.C. should inquire with their appropriate First Nation officials or with the Regional Manager of the Environmental Stewardship Division with respect to any requirements that may apply to them. First Nations whose traditional harvest rights are affected by conservation or public safety regulations would have been consulted in accordance with provincial policy and Ministry guidelines.

Indians who are residents of B.C. and wish to hunt outside their traditional territory must do so in accordance with the Hunting Regulations. This includes submitting applications for a LEH authorization via the LEH draw. When completing their application card(s), 'INDIAN' should be entered in the space allotted for Resident Hunter Number. This is required as a means of identification to prevent computer rejection of an incomplete application card. Indian applicants must enter their complete mailing address including the postal code on the application card. Indians who are successful in the draw must comply with the requirements of Compulsory Reporting/Inspection or any other Hunting Regulations.

HOW ARE THE HUNTS ADVERTISED IN THIS SYNOPSIS?

Hunting opportunities advertised in this synopsis are arranged by species, by region, then by class of animal, and finally by Management Unit (M.U.) where the hunt takes place. Management Units may also be divided into zones for certain species. The "MAP SECTION" of this synopsis displays these zone boundaries. The term 'species' as used in this booklet refers to the type of game animal, such as Moose, Elk, Caribou, etc. For example 'Moose' means all Moose regardless of whether they are bulls, cows, or calves. This explanation is given for those applicants who have been under the wrong impression in thinking that if they were to apply for a bull Moose hunt and an antlerless Moose hunt on the same application, they would be applying for two different species.

Each hunt is given its own unique 4-digit HUNT CODE which is **highlighted** in red in the left column of each page. In most cases, pages describing hunting opportunities are divided in half, so there will be two columns of hunt codes on each page. Make sure you are looking at the right hunt code for your hunt of choice. When you decide on the hunt you want to apply for, it will be that hunt code you enter on the application card. **DO NOT** use last year's LEH synopsis, because the hunt codes will be different.

HOW DO I APPLY?

Eligible residents of British Columbia who wish to apply for a LEH draw must fill out an official application card for each species they want to be entered for. Only official application cards are acceptable. Facsimiles will not be accepted.

Application cards may be obtained in person from any issuer of hunting licences. They may also be obtained, by mail, from any government office that issues resident hunting licences.

The fee for an application card is \$6.30, including taxes. This fee is not refundable.

You can enter only one application card per LEH species (i.e. one card for Elk, one card for Moose, etc) in one calendar year. See the "RULES AND CONDITIONS OF APPLICATIONS" section of this synopsis for details and exceptions.

THE FISH AND WILDLIFE BRANCH CANNOT ACCEPT RESPONSIBILITY FOR ANY APPLICATION CARD THAT IS NOT COMPLETED ACCORDING TO THE INSTRUCTIONS CONTAINED IN THIS BOOKLET OR FOR THE NON-ARRIVAL OF AN APPLICATION AT ITS VICTORIA ADDRESS.

Each year, almost one in every four LEH applications is completed incorrectly. Fixing errors on LEH applications is the primary factor in delaying the LEH draw. Fish and Wildlife Branch staff will no longer be making many of the efforts we have in the past to correct applications, and applications **may be disqualified** if they are illegible or the instructions are not followed closely.

EXAMPLES OF HOW TO COMPLETE YOUR APPLICATION

NAME CHANGE

If for any reason your name has changed since you last purchased hunting licences, please enter your previous name in brackets above your present name.

Be sure to enter your BC Resident Hunter Number correctly, and double check it against your Resident Hunter Number Card. Hunter number errors are the most common and some of the most time consuming errors.

Name PRINTED IN CAPITAL LETTERS please do not *handwrite*. Enter Mailing address only!

Before an applicant enters (x) in the YES box for a substitute Grizzly Bear Hunt, applicant should be aware of the fact that this choice is made randomly and may result in a Grizzly hunt in a location unfamiliar to the applicant.

If entering as a **single** applicant remove this portion of the application.

BRITISH COLUMBIA Wildlife Branch
Non-Refundable
APPLICATION FOR A LIMITED ENTRY HUNTING AUTHORIZATION
WARNING: An incorrect entry may mean disqualification - double-check before mailing

B.C. RESIDENT HUNTER NUMBER: 6 8 7 9 3 5
BIRTHDATE: 1 9 7 6 0 3 2 4
AREA CODE: 2 5 0
TELEPHONE NUMBER: 4 8 9 5 2 2 1

BOTH YOUR NAME AND MAILING ADDRESS MUST BE PRINTED BELOW

LAST NAME: KANG
FIRST NAME AND MIDDLE INITIAL: RUDY B.
PO BOX, RR, SITE, COMPARTMENT, STATION, APARTMENT OR STREET: 6840 MARINE WAY
TOWNSHIP: SPARWOOD
PROVINCE: B C
POSTAL CODE: V 0 B 2 G 8

ONLY ONE APPLICATION PER SPECIES PERMITTED
IF THE APPLICATION HAS FINES UNDER THE WILDLIFE ACT OR FIREARMS ACT THAT WERE NOT PAID WITHIN THE TIME REQUIRED BY LAW, THE PERSON'S RIGHTS TO APPLY FOR A LIMITED ENTRY HUNTING AUTHORIZATION IS SUSPENDED. (WILDLIFE ACT S.85) REFER TO THE L.E.H. SYNOPSIS FOR HUNT CODE NUMBERS. DO NOT USE M.U. NUMBERS

FIRST CHOICE: 4 0 1 1
SECOND CHOICE: 4 1 8 9

FOR GRIZZLY BEAR HUNTS ONLY
IF MY FIRST CHOICE IS UNSUCCESSFUL, I WILL ACCEPT A SUBSTITUTE HUNT FOR THIS SPECIES IN THE AREA OF MY SECOND CHOICE.
PLEASE USE X YES NO

GROUP HUNT INFORMATION
(remove before mailing if not applying for group hunt)

ENTER APPLICATION CARD SERIAL NUMBER(S) OF GROUP MEMBER(S)
HERE: 1 4 8 4 8 6 3 2

TOTAL NUMBER OF APPLICANTS IN GROUP: 2
A "Group" must consist of either TWO, THREE OR FOUR hunters.

ALL "Group Hunt" applications must be mailed (together) in the same envelope.

BRITISH COLUMBIA Wildlife Branch
Non-Refundable
APPLICATION FOR A LIMITED ENTRY HUNTING AUTHORIZATION
WARNING: An incorrect entry may mean disqualification - double-check before mailing

B.C. RESIDENT HUNTER NUMBER: 8 4 5 9 6 1
BIRTHDATE: 1 9 7 6 0 3 2 4
AREA CODE: 2 5 0
TELEPHONE NUMBER: 5 2 7 3 3 9

BOTH YOUR NAME AND MAILING ADDRESS MUST BE PRINTED BELOW

LAST NAME: HALES
FIRST NAME AND MIDDLE INITIAL: RICHARD G.
PO BOX, RR, SITE, COMPARTMENT, STATION, APARTMENT OR STREET: P.O. BOX 831
TOWNSHIP: LUMBY
PROVINCE: B C
POSTAL CODE: V 0 E 2 G 0

ONLY ONE APPLICATION PER SPECIES PERMITTED
IF THE APPLICATION HAS FINES UNDER THE WILDLIFE ACT OR FIREARMS ACT THAT WERE NOT PAID WITHIN THE TIME REQUIRED BY LAW, THE PERSON'S RIGHTS TO APPLY FOR A LIMITED ENTRY HUNTING AUTHORIZATION IS SUSPENDED. (WILDLIFE ACT S.85) REFER TO THE L.E.H. SYNOPSIS FOR HUNT CODE NUMBERS. DO NOT USE M.U. NUMBERS

FIRST CHOICE: 4 0 1 1
SECOND CHOICE: 4 1 8 9

FOR GRIZZLY BEAR HUNTS ONLY
IF MY FIRST CHOICE IS UNSUCCESSFUL, I WILL ACCEPT A SUBSTITUTE HUNT FOR THIS SPECIES IN THE AREA OF MY SECOND CHOICE.
PLEASE USE X YES NO

GROUP HUNT INFORMATION
(remove before mailing if not applying for group hunt)

ENTER APPLICATION CARD SERIAL NUMBER(S) OF GROUP MEMBER(S)
HERE: 1 4 8 4 8 6 4 2

TOTAL NUMBER OF APPLICANTS IN GROUP: 2
A "Group" must consist of either TWO, THREE OR FOUR hunters.

ALL "Group Hunt" applications must be mailed (together) in the same envelope.

If applying as a group or shared hunt, remember to record this serial number in the 'group hunt' section of the other group members applications.

This is the phone number we will contact if we have any concerns.

Your second choice must be for the same species as your first choice (i.e. the first number in the hunt code must match)

This portion is only for **group hunts**. Make sure the serial numbers of the applications in your group are identified in this section of the application. Mail **all** applications for the group together in one envelope. Group applications not together will be entered as single applications. Make sure hunt codes match for the entire group. If they don't match they will be entered as singles.

COMPLETING THE APPLICATION CARDS

Please use a pen or typewriter to make the entries on your application. All entries should be legible and printed in CAPITAL LETTERS.

Enter your correct Resident Hunter Number in the space provided. If you are a First Nations applicant, please see the "FIRST NATIONS APPLICANTS" section on the front page of this synopsis for instructions on how to fill out this portion of the application card.

Birthdate should be entered as YEAR/MONTH/DAY in the correct spaces, using only numbers, and not letters. For example, if you were born on March 24, 1976, you would enter this date as 1976 03 24.

Make sure when entering your phone number to include the correct area code.

When entering your name, please remember to print your last name before your first and middle names. For example, if your name is 'John Albert Smith', you would enter 'Smith John Albert' in the space provided.

When entering your address, be sure it is your **complete mailing address** and not merely the postal code or box number. DO NOT enter your home address unless you have home delivery of mail. If this section is filled out incorrectly, you may not receive notification of your draw results in the mail.

When you have decided which hunt you want to apply for, enter the HUNT CODE for that hunt in the "FIRST CHOICE" box on the application card. This box MUST be completed. DO NOT enter M.U.s in this section.

Each application card presents an opportunity for you to make a second hunt choice for the same species. When you decide which hunt you want as your second choice, enter the hunt code for that hunt in the "SECOND CHOICE" box. Entering a second choice is optional.

DO NOT ENTER HUNT CODES ON THE SAME APPLICATION CARD FOR DIFFERENT SPECIES (e.g. 'Moose & Elk', 'Goat and Sheep', etc). If two species are submitted on one application, the second choice will be disqualified.

Grizzly bear substitute hunts: Most LEH application cards will have a section offering substitute hunts for Grizzly Bears. However, some older application cards that do not display this option may still be in circulation. If you purchase an application that does not offer this option, and you wish to be eligible for a substitute hunt, please write 'I WILL ACCEPT A SUBSTITUTE HUNT' in the area immediately below the section where you entered your first and second choice hunt codes.

Please note, substitute hunts are issued only for Grizzly Bear hunts and are not offered in any other draws for any other species. Please see the "SUBSTITUTE HUNTS" section on page 3 for further details.

GROUP HUNT & SHARED HUNT APPLICANTS: Only complete the GROUP HUNT section of the application card if you are applying for a Group Hunt or a Shared Hunt. Please see the "GROUP HUNTS" and "LIMITED ENTRY SHARED HUNTS" sections on page 3 & 4 for further details.

Each member of the group applying for a Group Hunt or a Shared Hunt must complete their own application card.

Enter the application card serial numbers of your group members in the boxes numbered 1, 2 and 3. DO NOT enter your hunter numbers here. The serial numbers are the red numbers in the top right-hand corner of the application cards.

The hunt code numbers entered in the FIRST CHOICE and SECOND CHOICE boxes must be exactly the same on each card in the group.

Applications that are not identical in these respects may result in their separation and entry as individual applications instead of a Group Hunt or Shared Hunt. All required information must be entered onto the application in order for it to be accepted as a 'group' entry.

RULES AND CONDITIONS OF APPLICATIONS

You can only enter one application card per LEH species (i.e. one card for Elk, one card for Moose, etc) in one calendar year. If you enter more than one card for the same species, the additional cards will be disqualified from the draw. This means a person is restricted to submitting no more than one card for each of the eight species of game available under LEH.

To clarify with an example: there are several classes of the species Moose, including bull, cow, and calf. It is incorrect to send one application card for a bull Moose hunt, another for a cow Moose hunt and yet another card for a calf Moose hunt. You may only submit one application card for a Moose hunt regardless of the class of Moose or the location of the hunt.

The only exceptions to this rule are the early Skeena Mountain Sheep (see page 12 for details) and the Grizzly Bear draws. For Grizzly Bears and Skeena Mountain Sheep only, there are two LEH draws: one held in the spring and one held in June of each year. A person who applies for a spring draw and does not receive a LEH authorization is eligible to apply for a Grizzly Bear or Mountain Sheep hunt in the same calendar year. However, if a person does receive a LEH authorization from the spring draw, that person is NOT eligible to apply for a Grizzly Bear or Mountain Sheep hunt in the same calendar year, regardless of whether or not he or she harvested a Grizzly Bear in the spring.

DO NOT enter hunt codes for different species on the same application card. If this is done, your SECOND CHOICE hunt code will be disqualified.

Please do not use 'liquid whitener' to make any alterations on application cards as they do not completely dry to a hard surface and may cause an application card to adhere to another card. This could result in the altered application card being missed during processing.

If you make a mistake while filling out the application, draw a single line through the error and print the corrections above the incorrect entry.

An incorrect, incomplete, or illegible application may not be accepted for the draw.

MAILING INSTRUCTIONS

For persons mailing only one application:

1. The application has been designed as a post card for ease of handling in Victoria.
2. Place sufficient postage on your card.
3. Remove the 'GROUP HUNT' section of the card before mailing, making sure you tear off this section at the perforation line indicated by the arrows.

For persons mailing more than one application:

1. You may send your application(s) enclosed in an envelope.
2. DO NOT staple, pin or tape your cards together.
3. DO NOT send money, licences, etc., with your cards.
4. If you are not applying as part of a group, remove the 'GROUP HUNT' section of the card before mailing, making sure you tear off this section at the perforation line indicated by the arrows.
5. Place sufficient postage on the envelope.
6. Address the envelope to the same address that is printed on the back of the application cards.

For persons applying for a 'GROUP HUNT' or a 'SHARED HUNT':

1. All the cards of the group, whether it is for Group or Shared Hunts, must be submitted together in the same envelope.
2. Write the words "GROUP" or "SHARED", depending on which hunt-type you are applying for, in the bottom left corner on the front of the envelope.
3. Group or Shared Hunt applications which are not enclosed together in the same envelope will be accepted as 'single hunt' applications.
4. DO NOT staple, pin or tape your cards together.
5. DO NOT send money, licences, etc., with your cards.
6. Place sufficient postage on the envelope.
7. Address the envelope with the same address that is printed on the back of the application cards.

**APPLICATIONS MUST BE RECEIVED
IN VICTORIA BY 4:30 May 21, 2010.**

Proof of postage, i.e. postmarks, cannot be taken into consideration for late arrivals.

Try to mail your applications as early as possible DO NOT leave them until the last minute.

NOTIFICATION OF APPLICANTS

At the conclusion of the draw, all applicants, both successful and unsuccessful, will be notified of their draw results by mail. This notification should be received by **June 18, 2010**. Results will also be posted on the Ministry of Environment, Fish and Wildlife Branch website www.env.gov.bc.ca/fw/index.html

Please do not telephone for draw results before this date unless you have applied for a hunt that starts in August.

After the completion of the draw, the computer prints the assigned LEH authorizations on special forms. These authorizations will contain the applicant's name, address, Hunter Number, and the Limited Entry Hunt assigned, with species, class and dates. Also printed on the authorizations are any special hunt conditions that must be followed. These authorizations are immediately mailed to the applicants. In some cases, special instructions or

requests for information from the hunter, such as Harvest Card Return envelopes, may be included with the authorization at the time of mailing.

Hunters who submit applications for more than one species: please note that your notification will include information about ALL of your applications and may contain BOTH authorizations to hunt as well as unsuccessful notices, depending upon your draw results. They will be on the same piece of paper. **Please be sure you read the entire documents you receive in the mail to avoid discarding a valid authorization in error. Shared moose authorizations are mailed separately.**

SUCCESSFUL APPLICANTS

This is a reminder that although you have been drawn for a LEH authorization, you are still required to possess and carry your valid B.C. resident hunting licence and the appropriate valid B.C. species licence(s) while hunting under authority of a LEH authorization (First Nations are exempted from holding B.C. hunting and species licences).

Each year, the Fish and Wildlife Branch sends questionnaires to a random sample of hunters requesting information about their hunting activities. The information provided by hunters who complete and return these questionnaires is vital to the management of hunting in B.C. All hunters who draw a LEH authorization to hunt Bison, Elk, Moose, and Mule (Black-tailed) Deer will be sent questionnaires. These questionnaires may also ask hunters to provide information related to their hunting during regular open seasons. Hunters are urged to promptly complete and return any questionnaires they receive. Contact the Fish and Wildlife Branch in Victoria if you have any inquiries about the questionnaire.

COMPULSORY INSPECTION

All Elk in Regions 2 and 8, **bull** Moose in Region 4 and all Grizzly Bear, Mountain Sheep, Mountain Goat and Caribou harvested must undergo a Compulsory Inspection. **Compulsory Inspection may be implemented for Moose taken in parts of Region 6. Please refer to the 2010/2011 Hunting and Trapping Regulations Synopsis.** Compulsory Inspections for hunter harvest are provided in some regional offices and some are provided through independent, qualified inspectors throughout the province. For information on the location nearest you, please contact the Ministry of Environment regional office in your region (phone numbers on page 5 or the Hunting and Trapping Regulations Synopsis).

Anyone who kills a bull Elk or a bull Moose under the authority of a LEH authorization must, while returning from the hunt, keep the antlers of the animal available for inspection by an officer.

BAG LIMIT

A LEH authorization does not permit a person to exceed the regular hunting season bag limit of any species of game. Provincial and regional bag limits still apply, as shown in the 2010/2011 Hunting and Trapping Regulations Synopsis.

Please note that any big game animal taken by a licensed junior hunter is counted in the bag limit of the accompanying adult holder of a LEH authorization.

HUNTING IN PARKS

If the hunt you are applying for takes place within a provincial park, certain park regulations may apply (specifically with regard to access). Please contact the Environmental Stewardship Division, Parks and Protected Areas Section (phone numbers on page 5) in the area which you wish to hunt.

EXPLANATION OF THE DRAW

The allocation of authorizations for each species is determined by the following procedures, all of which are carried out by a computer located in Victoria:

1. Each application is allotted a randomly selected unique number from a series ranging from 1 to 2,000,000,000.

2. Applications are then arranged in their numerical order according to the randomly allotted number.
3. The first application to be drawn is the one with the lowest number and an authorization is allotted to it according to the hunt code number in its FIRST CHOICE box.
4. Applications continue to be selected in this manner, i.e., the lowest numbers first, until either:
 - (a) all of the available authorizations have been allotted, or
 - (b) all the applications FIRST CHOICES have been checked and there still remain additional authorizations to be allotted.
5. If all the authorizations have not been allotted by checking all the FIRST CHOICES then the same procedure is repeated using the hunt codes in the SECOND CHOICE box.
6. In the case of Grizzly Bears only, after all the SECOND CHOICES have been checked and there are still authorizations to be allotted, the same procedure is repeated once again, this time selecting those applications for Grizzly Bear with checked (X) as 'YES' agreeing to accept a 'substitute' hunt. These hunts may not be for the M.U. applied for, but will be in the same **region**.

Over the years, many unsuccessful LEH applicants have suggested that the draw should be changed to increase the chances of those who were previously not drawn. In 1993, a the 'enhanced odds' system was introduced for Elk in Region 4, and in 1998 it was put into place for all species and regions, except for Mule (Black-tailed) Deer and White-tailed Deer.

All hunters drawn in 2009 for any species except Mule (Black-tailed) Deer will have their odds reduced in 2010 if they apply for the same species again, regardless of region of hunt. Hunters should be aware that any LEH hunt they drew last year, except for Mule (Black-tailed) Deer will affect their odds in this 2010 LEH draw.

Under this system, the degree to which previously successful applicants have their chances reduced is dependent on demand. If the number of people who apply for a hunt is more than twice the number of available authorizations, then previously successful applicants will have their chances reduced by 50% (The reduction will be 66% for all Moose hunts and for Roosevelt Elk hunts in Regions 1 and 2, see below). If the demand for a hunt is less than twice the number of available authorizations then previously successful applicants will still have their chances reduced, but the reduction will be somewhat less than 50%. If the demand for a hunt is so low that there are fewer applicants than available authorizations, then previously successful applicants will not have their chances reduced at all.

In the special case of all Moose hunts and Roosevelt Elk hunts in Regions 1 and 2, odds reduction will be handled a little differently. Applicants that are drawn for any Moose or for Roosevelt Elk in Regions 1 and 2 will have their odds reduced by 66% (rather than 50% as with other species) for the following three years. Therefore a hunter drawn for any Moose hunt or for an Roosevelt Elk hunt in Regions 1 or 2 in the 2010 draw would face odds reduced by 66% in the 2011, the 2012, and the 2013 draws.

SUBSTITUTE HUNTS

Occasionally, some Grizzly Bear hunts have so few applicants that there are hunting opportunities that have not been assigned after all first and second choice applications have been processed. Any such left over hunts will be assigned to applicants who mark the 'YES' box in the section of their application that asks if they are willing to accept a substitute hunt. This area of the application is situated just below where the FIRST CHOICE and SECOND CHOICE hunt codes are entered. All substitute hunts will be assigned in the **region** of the applicant's second choice. Please note that if you choose this option, you could be issued an authorization for a LEH Grizzly Bear hunt in a location that is far away from the vicinity of either your first or second choice.

GROUP HUNTS

A LEH draw system known as 'Group Hunts' is available to hunters who wish to apply with a group of hunting partners with the chance that every person in the group will be allotted a LEH authorization. Under this system, the application cards of the group members are combined and entered in the draw as 'one' application. If this 'one' application is drawn, each hunter in the group receives an authorization and each hunter may harvest an animal matching the description on the authorization. If any member of a group applying for any species except Mule (Black-tailed) Deer was drawn for the same species the previous year, the entire group will have their odds reduced (see above).

Group Hunt applications are not accepted for Bison hunts or Elk hunts in Regions 1 and 2.

In the case of Moose, group hunt applications have been replaced by Limited Entry Shared Hunt applications. Persons applying as a 'group' should only apply for those hunts that have sufficient authorizations to allow for each applicant in the group to receive an authorization. Group Hunt applicants should be aware that the 'tentative number of authorizations available' listed for each hunt may vary and could be reduced at the draw date to a number lower than the number of hunters applying as a group. When the numbers of available authorizations are fewer than the number of applicants for a group hunt, the group membership will be ignored and each member will be entered in the draw as an individual. Changes to the number of available authorizations may be made to any LEH, but are most likely for Grizzly Bear hunts.

A Group Hunt may not be more than FOUR persons.

LIMITED ENTRY SHARED HUNTS

In 2001 a new type of Limited Entry Hunt was introduced for Moose in Region 3 called Limited Entry Shared Hunts, and in 2004 was implemented for all LEH Moose hunts province wide. The purpose of these hunts is to increase the number of hunters who are drawn in the LEH draw without having to increase the number of Moose that may be harvested.

Those wishing to apply for Limited Entry Shared Hunts may apply individually, (you don't have to be part of a Shared Hunt) or as shared groups of two, three, or four (Shared Hunt). If a group is drawn, a group of two will be allowed to take one Moose

only, and a group of three or four will be allowed to take two Moose only. All members of the group must have a valid Moose species licence, and any group member may take a Moose until the group limit has been reached. No group member may take more than one Moose, and must cease hunting in the Limited Entry Shared Hunt when he or she has harvested a Moose. Members of a group participating in a Limited Entry Shared Hunt must be able to communicate with one another in order to avoid exceeding the group's limit. There are no restrictions on methods of communication.

All group members participating in the hunt must ensure that any kill is immediately recorded in the Harvest Details section of each shared group member's authorization, in conjunction with the immediate cancelling of the species licence of the hunter making the kill. Make sure you communicate this information to every person named on the authorization! It is your responsibility to ensure that your group does not exceed its limit! The total number of Moose a shared group may harvest will be listed at the top of each group member's authorization. **DO NOT** exceed your group's limit. The annual Moose bag limit for a hunter is one. Therefore, any group member who has already taken a Moose in any type of Moose hunting season during the same licence year may not participate in a Limited Entry Shared Hunt.

Those who apply for a Limited Entry Shared Hunt will have an advantage in the draw over a single applicant.

The applications for each member of the group will enter the draw as single applications, but if any member of the group is drawn, then the entire group will be drawn. Therefore a group of four applicants has four chances to be drawn. This differs from the way group applications for other hunts are handled. For all Group Hunts other than the Limited Entry Shared Hunts, the applications enter the draw as a single application, and therefore a group has only one chance to be drawn.

The enhanced odds system, described in the "EXPLANATION OF THE DRAW" section, applies to all Moose hunts, so people who were previously drawn for Moose will have their chances reduced. **If any member of a group applying for a Shared Hunt has been drawn for a Moose in the previous three years, then the entire group will be treated as previously successful and their odds will be reduced.**

Important points to note:

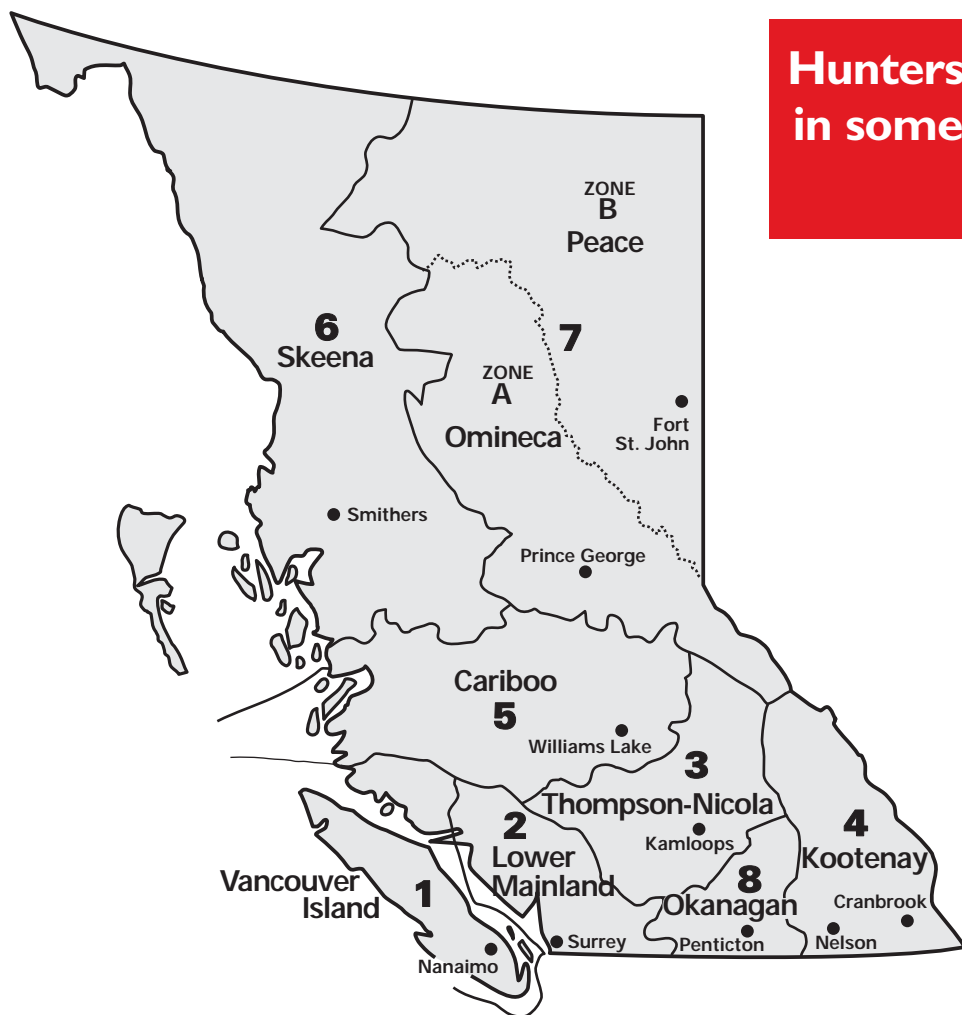
If a member or members of a Shared Hunt group cannot participate, the others may still hunt. The member(s) that was not participating may decide to join in the hunt later, but they must first update the Harvest Details section of their Limited Entry Shared Hunt authorization before starting to hunt. If the other group members have already taken the group's quota, then the Limited Entry hunt is over, and they may not participate. However, if they wish, they may still hunt for Moose in any general open seasons that may be available.

With some Limited Entry Shared Moose hunts, there will be general open seasons for Moose at the same time and place. For example, there could be a general open season for Calf Moose or Spike/Fork Bulls at the same time and place as a Limited Entry Shared Hunt for Cow Moose. At the top of each Limited Entry Hunting authorization, the species and class of animal are listed.

Example : ONE ONLY MOOSE (this is the species)
BULL ONLY (this is the class of animal)

If a member of a Limited Entry Shared Moose Hunt group harvests a Moose that is available on a general open season, it does **not** count against the group limit. For example, if a Shared Moose Hunt group is entitled to take two Bull Moose from Oct. 1–Nov. 30, they are allowed to take *any 2 Bulls regardless of antler configuration* during that period. If there is a general open season for Spike/Fork Bulls in the same area from Oct. 1–Oct. 31 and if a group member shoots a Spike/Fork Bull from Oct. 1–Oct. 31, it does not count against the group limit and the other group members may still take two Bulls. However, if a group member shoots a Spike/Fork Bull from Nov. 1–Nov. 30, it does count against the group limit because there is no longer a general open season for Spike/Fork Bulls during that period.

If you wish to apply for one of these Limited Entry Shared Hunts, please follow the procedures described in the "COMPLETING THE APPLICATION CARDS" and "MAILING INSTRUCTIONS" sections of this synopsis.



Hunters should be aware access is limited in some areas and are advised to confirm access before applying.

RECEIVE NOTIFICATION OF REGULATION CHANGES VIA RSS FEED

We have adopted a new system for notifying hunters and anglers of in-season or recent regulation changes. RSS is an internet-based technology that allows users to sign up for instant web updates. It is a convenient way to be notified of changes to regulations. To sign up for this new service, visit the Fish and Wildlife Branch website www.env.gov.bc.ca/fw/news/ and for hunting regulations changes choose Wildlife and for fishing regulations choose Fish.



NOTICE

Roosevelt Elk and Mountain Sheep Special Limited Entry Draws Cancelled for 2010

The Special LEH draws for B.C. residents for mountain sheep and Roosevelt elk hunts have been cancelled for 2010. The special draw applications will not be sold through Service BC sites or from vendors. If a person has already purchased these applications they should apply for a refund through the Fish and Wildlife Branch, see address below. The auctioning of a mountain sheep tag and a Roosevelt elk tag at the Wild Sheep Foundation's 2010 convention was also cancelled. The Fish and Wildlife Branch will work with various stakeholder associations over the course of the next year to determine if these hunts can be reinstated.

The two successful applicants from the 2009 draw will be able to hunt in the fall of 2010 for mountain sheep and Roosevelt elk.

Fish and Wildlife Branch
PO Box 9391 Stn Prov Govt
Victoria BC V8W 9M8

Fish and Wildlife Regional Offices and Conservation Officer Service District Offices		
(Please call one of the District Offices for recorded information or to make an appointment)		
VANCOUVER ISLAND	LEH Headquarters:Victoria 4-2975 Jutland Rd.,V8T 5J9	(250) 356-5142
	Regional Office Nanaimo 2080 Labieux Rd.,V9T 6J9	(250) 751-3100
	Campbell River, CO Service	(250) 286-7630
	Duncan, CO Service	(250) 746-1236
	Nanaimo, CO Service	(250) 751-3190
	Port Alberni, CO Service	(250) 724-9290
	Port Hardy, CO Service	(250) 949-2800
LOWER MAINLAND	Victoria, CO Service	(250) 391-2225
	Regional Office Surrey 10470 - 152 St.,V3R 0Y3	(604) 582-5200
	Chilliwack, CO Service	1-800-731-6373
	Maple Ridge, CO Service	1-800-731-6373
	Powell River, CO Service	1-800-731-6373
	Sechelt, CO Service	1-800-731-6373
	Squamish, CO Service	1-800-731-6373
THOMPSON- NICOLA	Surrey, CO Service	1-800-731-6373
	Regional Office Kamloops 1259 Dalhousie Dr.,V2C 5Z5	(250) 371-6200
	Clearwater, CO Service	(250) 674-3722
	Kamloops, CO Service	(250) 371-6281
	Lillooet, CO Service	(250) 256-4636
KOOTENAY	Merritt, CO Service	(250) 378-8489
	Regional Office Nelson Suite 401 - 333 Victoria St.,V1L 4K3	(250) 354-6333
	Regional Office Cranbrook 205 Industrial Rd. G,V2G 7G5	(250) 489-8540
	Castlegar, CO Service	1-877-333-8537
	Cranbrook, CO Service	1-877-333-8537
	Creston, CO Service	1-877-333-8537
	Fernie, CO Service	1-877-333-8537
	Golden, CO Service	1-877-333-8537
	Invermere, CO Service	(250) 333-8537
	Nelson, CO Service	1-877-333-8537
CARIBOO	Revelstoke, CO Service	1-877-356-2029
	Regional Office Williams Lake 400-640 Borland St.,V2G 4T1	(250) 398-4530
	Bella Coola, CO Service	(250) 928-2701
	Quesnel, CO Service	(250) 992-4212
	100 Mile House, CO Service	(250) 395-5511
SKEENA	Williams Lake, CO Service	(250) 398-4569
	Regional Office Smithers Bag 5000, 3726 Alfred Ave.,V0J 2N0	(250) 847-7260
	Atlin, CO Service	(250) 651-7501
	Burns Lake, CO Service	(250) 692-7777
	Dease Lake, CO Service	(250) 771-3566
	Queen Charlotte City, CO Service	(250) 559-8431
OMINECA - PEACE	Smithers, CO Service	(250) 847-7266
	Terrace, CO Service	(250) 638-6530
	Regional Office Prince George 4051-18th Ave V2N 1B3	(250) 565-6135
	Mackenzie, CO Service	(250) 997-6555
	Prince George, CO Service	(250) 565-6140
	Vanderhoof, CO Service	(250) 567-6304
	Regional Office Fort St. John 400-10003 110 Ave.,V1J 6M7	(250) 787-3411
	Chetwynd, CO Service	(250) 788-3611
OKANAGAN	Dawson Creek, CO Service	(250) 784-2304
	Fort Nelson, CO Service	(250) 774-3547
	Fort St. John, CO Service	(250) 787-3225
	Regional Office Penticton 102 Industrial Place,V2A 7C8	(250) 490-8200
	Grand Forks, CO Service	1-877-356-2029
	Kelowna, CO Service	1-877-356-2029
Penticton, CO Service	1-877-356-2029	
Princeton, CO Service	1-877-356-2029	
Vernon, CO Service	1-877-356-2029	

LIMITED ENTRY HUNTING - TERMINOLOGY

SPECIES In this booklet 'species' refers to the following game: Mountain Goat, Elk, Moose, Mountain Sheep, Caribou, Mule (Black-tailed) Deer, Grizzly Bear and Bison.

AREA This term is used in conjunction with a place name to denote a specific land area within British Columbia. It can consist of a number of Management Units, a single Management Unit or a portion of a Management Unit, referred to as a Zone. Hunters should be aware access is limited in some areas and are advised to confirm access before applying.


MANAGEMENT UNITS A specific land area denoted by the initials 'M.U.' and a hyphenated number, i.e. M.U. 4-24, M.U. 3-14, etc. If the Management Unit has been subdivided into Zones, this will appear as M.U. 4-24 A, M.U. 4-24 B, etc.

SEASON DATES Refer to a period of time that hunting may take place. All dates are inclusive, e.g., September 1 to September 30 means that hunting may commence on September 1 and continue through and including September 30.

CLASS OF ANIMAL This term refers more specifically to the sex, age or antler/horn configuration of the animal for which an authorization is available.

TENTATIVE NUMBER OF AUTHORIZATIONS AVAILABLE The number which appears in the authorizations column is a tentative number only and may be adjusted prior to the draw resulting in a possible increase or decrease in the final number of available authorizations.

2009 FIRST CHOICE ODDS This is a list of odds on being drawn for the same hunt in the 2009 Limited Entry draw. These odds pertain to hunts that were indicated as 'First Choice' selections on the 2009 application cards. They are a measure of the number of people who applied for each authorization available in 2009.



REPORT ALL POACHERS AND POLLUTERS

The Conservation Officer Service, Ministry of Environment, has established a partnership with the Provincial Emergency Program Call Centre to operate a toll-free hotline that allows you to report known suspected poachers and polluters.

The RAPP program is simple, safe and effective. It is based on the principle that someone other than the criminal has information that can solve the crime.


Available 24/7

Use This Number to Report:

Violations of Fisheries, Wildlife or Environmental Protection Laws (except salmon related violations which should be reported to Fisheries and Oceans Canada at 1-800-465-4336).

Wildlife/Human Conflicts where public safety is at risk.

Look for this sign along highways and forestry roads in British Columbia



What you can do:

1. Familiarize yourself with current regulations.
2. Record relevant details of suspicious activities, such as: time, date, location, descriptions of violators and/or vehicles. Photographs are useful.
3. Report any fish, wildlife or environmental offences as soon as possible to the Provincial Emergency Program Call Centre.

Report all Poachers and Polluters (RAPP) operates in cooperation with the B.C. Wildlife Federation. The B.C.W.F. pays rewards up to \$2000 for information leading to the conviction of persons who have violated laws related to the protection of fish, wildlife, or the environment, or damaged the property of companies or individuals who provide access to hunters and anglers.

BISON

OMINECA/PEACE REGION 7 (See LEH Map 7A for boundaries)

Hunt Code	Area	M.U.	Zone	Season Date	Class of Animal	Tentative Number of Authorizations Available	2009 First Choice Odds
0001	Liard	7-57*	A	Oct. 1-Oct. 15	Either sex	24	N/A
0002	Liard	7-57*	A	Oct. 16-Oct. 31	Either sex	24	N/A
0003	Liard	7-57*	A	Nov. 1-Nov. 15	Either sex	30	N/A
0004	Liard	7-57*	A	Nov. 16-Nov. 30	Either sex	33	N/A
0005	Liard	7-57*	A	Dec. 1-Dec. 15	Either sex	32	70.0:1
0006	Liard	7-57*	A	Dec. 16-Dec. 31	Either sex	39	29.6:1
0007	Liard	7-57*	A	Jan. 1-Jan. 15	Either sex	30	N/A
0008	Liard	7-57*	A	Jan. 16-Jan. 31	Either sex	30	N/A
0009	Liard	7-57**	B	Oct. 1-Oct. 15	Either sex	23	N/A
0010	Liard	7-57**	B	Oct. 16-Oct. 31	Either sex	26	N/A
0011	Liard	7-57**	B	Nov. 5-Nov. 19	Either sex	35	15.6:1
0012	Liard	7-57**	B	Nov. 20-Dec. 5	Either sex	36	8.0:1
0013	Liard	7-57**	B	Dec. 6-Dec. 20	Either sex	34	16.6:1

* Also includes portions of M.U. 7-58. ** Also includes portions of M.U. 7-42.
 Limited motorized access with snow machines is likely to be necessary for November and December but snow depths may vary greatly from year to year.
 A Bison species licence will be available only by mail and only to those persons successfully drawn for a Limited Entry Bison authorization.
 Group hunt applications will not be accepted for Bison. Any group applications that are received for Bison will be entered as individual applications.
 Hunters are prohibited from using a weapon other than:
 a) a rifle that fires a 175 grain or larger bullet retaining 2712 joules (2000 foot pounds) or more energy at 100 metres, or
 b) a bow having a pull greater than 22.6 kg within the archer's draw length, an arrow greater than 26 grams in weight and a broadhead greater than 8.1 grams in weight and 2.2 cm in width at its widest point.
 Successful hunters must, within 30 days of the kill, report in person or by mail to the Victoria Fish and Wildlife Branch, using a Harvest Data Card, the following information:
 • location of the kill • date of the kill • number of days hunted • sex of the animal taken.
 Hunters are reminded that under Section 35 (2) of the *Wildlife Act*, anyone who kills or injures wildlife must make reasonable attempt to retrieve that wildlife, and if it is alive, to kill it. This is particularly important with Bison.

CARIBOU

New this year the Ministry is offering a moose/caribou combination hunt for the Spatsizi area. For details and where to apply see Region 6 Moose Section page 9.

Successful hunters are required to submit the incisor tooth, the antlers, and for caribou without at least one main beam measuring over 60 cm in length, the hide with evidence of sex attached of all caribou taken, for compulsory inspection within 30 days after the date of the kill. Please contact a Regional Environmental Stewardship Office (page 5) for a list of qualified inspectors.

SKEENA REGION 6 (See LEH Maps 6H, 6I & 6L for boundaries)

Hunt Code	Area	M.U.	Zone	Season Date	Class of Animal	Tentative Number of Authorizations Available	2009 First Choice Odds
1001	Spatsizi	6-20	A	Aug. 15-Aug. 31	Bull only	90	N/A
1002	Spatsizi	6-20	A	Sept. 1-Sept. 15	Bull only	53	N/A
1003	Spatsizi	6-20	A	Sept. 16-Sept. 30	Bull only	53	N/A
1004	Spatsizi	6-20	A	Oct. 1-Oct. 15	Bull only	50	N/A
1005	Mount Edziza	6-21	A	Aug. 15-Oct 15	5 pt bulls	10	8.8:1
1006	Atlin	6-25*	A	Aug. 15-Oct 15	Bull only	16	37.0:1

* Also includes a portion of M.U. 6-26.

OMINECA/PEACE REGION 7 (See LEH Map 7L for boundaries)

Hunt Code	Area	M.U.	Zone	Season Date	Class of Animal	Tentative Number of Authorizations Available	2009 First Choice Odds
1007	Edozadelly	7-39	D	Aug 15-Oct 15	Bull only	4	16.0:1

ELK

VANCOUVER ISLAND REGION 1 (See LEH Maps 1A, 1B, 1C, 1D, 1E, 1F, 1G & 1H for boundaries)

Group hunt applications are not accepted for Elk in Regions 1 and 2. Any group applications that are received for Elk in Regions 1 or 2 will be entered as individuals.

Hunt Code	Area	M.U.	Zone	Season Date	Class of Animal	Tentative Number of Authorizations Available	2009 First Choice Odds
ARCHERY ONLY SEASONS							
2001	Vancouver Island	1-04	A***	Oct. 15-Nov. 10	Either sex	1	89.0:1
2002	Vancouver Island	1-04	A***	Nov. 15-Dec. 10	Either sex	1	47.0:1
2003	Vancouver Island	1-04	A***	Dec. 15-Jan. 10	Either sex	1	55.0:1
2004	Vancouver Island	1-06	A***	Sept. 10-Dec. 15	Either sex	8	30.9:1
2005	Vancouver Island	1-06	B***	Sept. 10-Sept. 30	Either sex	2	28.0:1
2006	Vancouver Island	1-06	B***	Oct. 10-Oct. 30	Either sex	2	10.0:1
2007	Vancouver Island	1-06	B***	Nov. 10-Nov. 30	Either sex	2	14.5:1
2008	Vancouver Island	1-06	B***	Dec. 1-Dec. 15	Either sex	2	27.5:1
2009	Vancouver Island	1-12	C	Sept. 10-Sept. 30	Either sex	4	20.8:1
2010	Vancouver Island	1-12	C	Oct. 10-Oct. 30	Either sex	4	26.3:1
2011	Vancouver Island	1-12	C	Nov. 10-Nov. 30	Either sex	4	10.0:1
2012	Vancouver Island	1-12	C	Dec. 1-Dec. 15	Either sex	4	10.0:1
REGULAR LIMITED ENTRY HUNTING SEASONS							
2013	Vancouver Island	1-09	A*	Dec. 1-Dec. 15	Antlerless only	2	32.5:1
2014	Vancouver Island	1-09	B	Dec. 1-Dec. 15	Antlerless only	3	24.0:1
2015	Vancouver Island	1-09	C	Dec. 1-Dec. 15	Antlerless only	8	50.0:1

ELK (CONTINUED)

VANCOUVER ISLAND REGION 1 (See LEH Maps 1A, 1B, 1C, 1D, 1E, 1F, 1G & 1H for boundaries)

Group hunt applications are not accepted for Elk in Regions 1 and 2. Any group applications that are received for Elk in Regions 1 or 2 will be entered as individuals.

Hunt Code	Area	M.U.	Zone	Season Date	Class of Animal	Tentative Number of Authorizations Available	2009 First Choice Odds
2016	Vancouver Island	1-10	A	Dec. 1-Dec. 15	Antlerless only	1	95.0:1
2017	Vancouver Island	1-10	B	Dec. 1-Dec. 15	Antlerless only	4	42.3:1
2018	Vancouver Island	1-10	C	Dec. 1-Dec. 15	Antlerless only	4	31.5:1
2019	Vancouver Island	1-10	H	Sept. 1-Sept. 20	Antlerless only	2	36.0:1
2020	Vancouver Island	1-10	H	Sept. 21-Oct. 10	Antlerless only	2	17.5:1
2021	Vancouver Island	1-10	D**	Oct. 11-Oct. 31	Antlerless only	1	49.0:1
2022	Vancouver Island	1-10	D**	Nov. 1-Nov. 20	Antlerless only	1	27.0:1
2023	Vancouver Island	1-10	D**	Nov. 21-Dec. 10	Antlerless only	1	35.0:1
2024	Vancouver Island	1-10	D**	Dec. 11-Dec. 31	Antlerless only	1	22.0:1
2025	Vancouver Island	1-10	E	Sept. 10-Sept. 30	Antlerless only	1	17.0:1
2026	Vancouver Island	1-10	E	Oct. 10-Oct. 30	Antlerless only	1	38.0:1
2027	Vancouver Island	1-10	E	Nov. 10-Nov. 30	Antlerless only	1	112.0:1
2028	Vancouver Island	1-10	E	Dec. 1-Dec. 15	Antlerless only	1	16.0:1
2029	Vancouver Island	1-10	F	Dec. 1-Dec. 15	Antlerless only	2	35.0:1
2030	Vancouver Island	1-10	G	Dec. 1-Dec. 15	Antlerless only	1	13.0:1
2031	Vancouver Island	1-11	A	Dec. 1-Dec. 31	Antlerless only	1	51.0:1
2032	Vancouver Island	1-11	B	Dec. 1-Dec. 31	Antlerless only	3	40.7:1
2033	Vancouver Island	1-03	A	Oct. 10-Nov. 20	Bull only	2	201.5:1
2034	Vancouver Island	1-05	A***	Oct. 10-Nov. 28	Bull only	4	121.8:1
2035	Vancouver Island	1-05	B***	Oct. 10-Nov. 28	Bull only	2	86.5:1
2036	Vancouver Island	1-07	A	Oct. 10-Nov. 20	Bull only	5	85.8:1
2037	Vancouver Island	1-09	A	Oct. 10-Nov. 20	Bull only	7	48.0:1
2038	Vancouver Island	1-09	B	Oct. 10-Nov. 20	Bull only	8	65.5:1
2039	Vancouver Island	1-09	C	Oct. 10-Nov. 20	Bull only	9	61.8:1
2040	Vancouver Island	1-09	D	Oct. 10-Nov. 20	Bull only	7	75.8:1
2041	Vancouver Island	1-10	A	Oct. 10-Nov. 20	Bull only	5	10.2:1
2042	Vancouver Island	1-10	B	Oct. 10-Oct. 20	Bull only	6	103.6:1
2043	Vancouver Island	1-10	B	Oct. 21-Nov. 20	Bull only	6	N/A
2044	Vancouver Island	1-10	C	Oct. 10-Nov. 20	Bull only	13	77.0:1
2045	Vancouver Island	1-10	H	Sept. 10-Sept. 30	Bull only	3	42.0:1
2046	Vancouver Island	1-10	H	Oct. 1-Oct. 20	Bull only	3	18.7:1
2047	Vancouver Island	1-10	D**	Oct. 10-Nov. 10	Bull only	2	91.5:1
2048	Vancouver Island	1-10	D**	Nov. 11-Nov. 30	Bull only	2	34.0:1
2049	Vancouver Island	1-10	D**	Dec. 1-Dec. 20	Bull only	1	111.0:1
2050	Vancouver Island	1-10	E	Oct. 10-Nov. 20	Bull only	5	52.6:1
2051	Vancouver Island	1-10	F	Oct. 10-Nov. 20	Bull only	6	52.7:1
2052	Vancouver Island	1-10	G	Oct. 10-Nov. 20	Bull only	3	117.4:1
2053	Vancouver Island	1-10	I	Oct. 10-Nov. 20	Bull only	4	84.0:1
2054	Vancouver Island	1-11	A	Oct. 1-Nov. 20	Bull only	2	88.0:1
2055	Vancouver Island	1-11	B	Oct. 1-Oct. 15	Bull only	5	95.4:1
2056	Vancouver Island	1-11	B	Oct. 16-Nov. 20	Bull only	5	N/A
2057	Vancouver Island	1-12	B	Oct. 10-Nov. 20	Bull only	10	16.8:1
2058	Vancouver Island	1-12	D	Oct. 10-Nov. 20	Bull only	6	40.4:1
2059	Vancouver Island	1-12	E	Oct. 10-Nov. 20	Bull only	6	40.5:1
2060	Vancouver Island	1-12	F	Oct. 10-Nov. 20	Bull only	3	40.7:1
2061	Vancouver Island	1-12	G	Oct. 10-Nov. 20	Bull only	1	44.0:1
2062	Vancouver Island	1-13	A	Oct. 10-Nov. 20	Bull only	5	31.2:1
2063	Vancouver Island	1-13	B	Oct. 10-Nov. 20	Bull only	2	56.5:1

* Also includes Zone D of M.U. 1-09. ** Also includes Zone H of 1-10.
 *** These hunts are almost exclusively on private lands and access to these areas are at the discretion of the landowner. Access during mid-week will not likely be available on private lands managed for industrial forestry activities. Access may not be available during part or all of the LEH season.

LOWER MAINLAND REGION 2 (See LEH Maps 2A, 2B, 2C, 2D, 2E & 2F for boundaries)

Group hunt applications are not accepted for Elk in Regions 1 and 2. Any group applications that are received for Elk in Regions 1 or 2 will be entered as individuals.

Hunt Code	Area	M.U.	Zone	Season Date	Class of Animal	Tentative Number of Authorizations Available	2009 First Choice Odds
2064	Sechelt	2-05***	A*	Oct. 10-Nov. 20	Bull only	2	110.5:1
2065	Sechelt	2-05***	B	Oct. 10-Oct. 20	Bull only	2	17.0:1
2066	Sechelt	2-05***	B	Oct. 21-Oct. 31	Bull only	2	6.0:1
2067	Sechelt	2-05***	B	Nov. 1-Nov. 10	Bull only	2	2.0:1
2068	Sechelt	2-05***	B	Nov. 11-Nov. 20	Bull only	2	10.0:1
2069	Sechelt	2-05***	B	Nov. 21-Nov. 30	Bull only	2	7.5:1

Attention: Hunters considering hunts in 2-05 Zone B. The District of Sechelt is considering a new bylaw that may prohibit the use of firearms and archery equipment within the municipal boundary. Hunters should consider this when applying for this draw as huntable areas in 2-05 Zone B outside the District of Sechelt are extremely limited and entirely private land.

2070	Sechelt	2-05***	C	Oct. 10-Nov. 30	Bull only	2	14.5:1
2071	Narrows/Tzoonie	2-05	D	Oct. 10-Nov. 20	Bull only	3	31.7:1
2072	Clowhom River	2-05	E	Oct. 10-Nov. 20	Bull only	2	22.5:1
2073	McNab Creek	2-05	F	Oct. 10-Nov. 20	Bull only	3	58.4:1
2074	Deserted River	2-05	G	Oct. 10-Nov. 20	Bull only	2	33.5:1
2075	Vancouver River	2-05	H	Oct. 10-Nov. 20	Bull only	2	20.5:1
2076	Powell River	2-12***	A**	Oct. 10-Nov. 20	Bull only	2	47.0:1
2077	Powell River	2-12***	B	Oct. 10-Nov. 30	Bull only	4	15.0:1
2078	Brittain River	2-12	E	Oct. 10-Nov. 20	Bull only	2	20.0:1
2079	Skwawka River	2-12	Q	Oct. 10-Nov. 20	Bull only	2	11.0:1
2080	Powell River	2-12	S	Oct. 10-Nov. 20	Bull only	2	150.0:1
2081	Narrows/Tzoonie	2-05	D	Oct. 10-Nov. 20	Antlerless only	2	17.5:1
2082	McNab Creek	2-05	F	Oct. 10-Nov. 20	Antlerless only	1	43.0:1
2083	Deserted River	2-05	G	Oct. 10-Nov. 20	Antlerless only	1	19.0:1

ELK (CONTINUED)

LOWER MAINLAND REGION 2 (See LEH Maps 2A, 2B, 2C, 2D, 2E & 2F for boundaries)
 Group hunt applications are not accepted for Elk in Regions 1 and 2. Any group applications that are received for Elk in Regions 1 or 2 will be entered as individuals.

Hunt Code	Area	M.U.	Zone	Season Date	Class of Animal	Tentative Number of Authorizations Available	2009 First Choice Odds
2084	Vancouver River	2-05	H	Oct. 10-Nov. 20	Antlerless only	1	13.0:1
2085	Brittain River	2-12	E	Oct. 10-Nov. 20	Antlerless only	1	13.0:1
2086	Skwawka River	2-12	Q	Oct. 10-Nov. 20	Antlerless only	1	6.0:1

* Also includes Zones B and C of M.U. 2-05. ** Also includes Zone B of 2-12.
 *** The entire area in Zones B and C of M.U. 2-05 and Zone B of 2-12, and portions of Zone A of M.U. 2-05 and portions of Zone A of M.U. 2-12 are restricted to ARCHERY EQUIPMENT ONLY.
 Much of the area within Zones B and C of M.U. 2-05 is Private Land. Permission of the landowner must be obtained prior to the hunt. Applying for a LEH in these areas does not guarantee that there will be Elk present during the selected season. Also the private landowners may restrict the number of hunters that are allowed onto their land. It is the hunter's responsibility to locate landowners willing to allow hunter access. This can be a long and challenging process with no guarantee of success.

Indian Reserves are private property. In the Sechelt First Nation's Traditional Territory they request hunters obtain permission, by contacting the resource management department at (604) 885-2273, prior to crossing or accessing any Sechelt Indian Band land.

Hunters are reminded that under S.35(2) of the *Wildlife Act*, anyone who injures wildlife must make reasonable attempt to retrieve that wildlife, and if it is alive, to kill it. This is particularly important for Roosevelt Elk in areas restricted to ARCHERY EQUIPMENT ONLY, and these hunts are recommended only to archers with considerable big game hunting experience.

Successful hunters are required to submit within **30 days** of the kill, both antlers attached to a portion of the skull and one of the incisor teeth (including the crown and root) of any Elk taken to a C.I. Inspector. The following information must be supplied at the same time:

- location of kill (including M.U.) • date of kill • number of days hunted • sex of animal taken.

LOWER MAINLAND REGION 2 AGE-RESTRICTED HUNTS (See LEH Maps 2B, for boundaries)

The following hunts are open **ONLY** to hunters who are under the age of 18, OR over the age of 65, and WHO POSSESS A VALID HUNTER NUMBER CARD. To qualify as under 18, an applicant's 18th birthday must fall on or after August 1, 2010. To qualify as over 65, an applicant's 65th birthday must fall on or before August 1, 2010. Hunters who are under the age of 18 at the time of their hunt must be accompanied and closely supervised while hunting by a person who is 18 years of age or older and who holds a valid hunting licence.

All Hunters are recommended to obtain the assistance of an archery mentor for hunting assistance.

Attention: Hunters considering hunts in 2-05 Zone B. The District of Sechelt is considering a new bylaw that may prohibit the use of firearms and archery equipment within the municipal boundary. Hunters should consider this when applying for this draw as huntable areas in 2-05 Zone B outside the District of Sechelt are extremely limited and entirely private land.

Hunt Code	Area	M.U.	Zone	Season Date	Class of Animal	Tentative Number of Authorizations Available	2009 First Choice Odds
2087	Sechelt Y/S	2-05***	B	Dec. 1-Dec. 31	Bull only	2	9.5:1
2088	Sechelt Y/S	2-05***	B	Jan. 1/11-Jan. 31/11	Bull only	2	5.5:1
2089	Sechelt Y/S	2-05***	B	Feb. 1/11-Feb 28/11	Bull only	2	4.5:1

*** The entire area in Zone B of M.U. 2-05 is restricted to ARCHERY EQUIPMENT ONLY.
 Much of the area within Zones B of M.U. 2-05 is Private Land. Permission of the landowner must be obtained prior to the hunt. Applying for a LEH in these areas does not guarantee that there will be Elk present during the selected season.

Indian Reserves are private property. In the Sechelt First Nation's Traditional Territory they request hunters obtain permission, by contacting the resource management department at (604) 885-2273, prior to crossing or accessing any Sechelt Indian Band land.

Successful hunters are required to submit within **30 days** of the kill, both antlers attached to a portion of the skull and one of the incisor teeth (including the crown and root) of any Elk taken to a C.I. Inspector. The following information must be supplied at the same time:

- location of kill (including M.U.) • date of kill • number of days hunted • sex of animal taken.

KOOTENAY REGION 4 (See LEH Maps 4B, 4D, 4F & 40 for boundaries)

Hunt Code	Area	M.U.	Zone	Season Date	Class of Animal	Tentative Number of Authorizations Available	2009 First Choice Odds
2090	Kootenay	4-03	X*	Oct. 1-Oct. 10	Antlerless only	447	3.9:1
2091	Kootenay	4-26	X**	Sept. 20-Sept. 30	Antlerless only	16	11.7:1
2092	Kootenay	4-26	X**	Oct. 1-Oct. 10	Antlerless only	16	N/A
2093	Kootenay	4-06	C***	Oct. 1-Oct. 31	Antlerless only	120	2.8:1
2094	Kootenay	4-06	C***	Nov. 1-Nov. 30	Antlerless only	60	3.6:1
2095	Kootenay	4-06	C***	Dec. 1-Dec. 31	Antlerless only	46	4.6:1
2096	Kootenay	4-06	C***	Jan. 1/11-Jan. 31/11	Antlerless only	26	2.3:1
2097	Kootenay	4-06	C***	Feb. 1/11-Feb. 28/11	Antlerless only	5	N/A
2098	Kootenay	4-08	C+	Sept. 1-Sept. 30	Antlerless only	46	4.8:1
2099	Kootenay	4-08	C+	Oct. 1-Oct. 31	Antlerless only	22	10.8:1
2100	Kootenay	4-08	C+	Nov. 1-Nov. 30	Antlerless only	16	10.3:1
2101	Kootenay	4-08	C+	Dec. 1-Dec. 31	Antlerless only	10	3.0:1
2102	Kootenay	4-08	C+	Jan. 1/11-Jan.31/11	Antlerless only	8	N/A
2103	Kootenay	4-08	C+	Feb. 1/11-Feb. 28/11	Antlerless only	4	N/A
2104	Kootenay	4-23	A++	Oct. 1-Oct. 10	Antlerless only	49	N/A

* This zone includes portions of 4-02, 4-20, 4-21 and 4-22. Includes all land on or below 1100 metres within the zone, except for the upper drainages of several creeks and rivers, as indicated by the map Map 4F.

** Includes all land on or below 1100 metres within the zone, except for the upper drainages of several creeks and rivers, as indicated by the map Map 4F.

*** Also includes a portion of M.U. 4-07. See Map 4D.

+ Also includes portions of M.U.s 4-15, 4-16 and 4-17. Includes all land on or below 1200 metres within Zone C of 4-08. See Map 4O.

++ Portions of 4-23 Zone A is restricted to archery equipment only. See Map 4B

Please remember that it is illegal to hunt on private land without the consent of the owner. Indian Reserves are private land. Permission must be obtained from the local Indian Business office in order to hunt on or access these lands.

ELK (CONTINUED)

OMINECA/PEACE REGION 7 (See LEH Maps 7E and 7G for boundaries)

Hunt Code	Area	M.U.	Zone	Season Date	Class of Animal	Tentative Number of Authorizations Available	2009 First Choice Odds
2105	Prince George	7-02*		Nov. 15-Dec. 14	Antlerless only	10	22.0:1
2106	Prince George	7-02*		Dec. 15-Jan. 14/11	Antlerless only	10	18.1:1
2107	Prince George	7-02*		Jan. 15/11-Feb. 14/11	Antlerless only	10	6.5:1
2108	Prince George	7-07**		Nov. 15-Dec. 14	Antlerless only	4	16.3:1
2109	Prince George	7-07**		Dec. 15-Jan. 14/11	Antlerless only	4	5.0:1
2110	Prince George	7-07**		Jan. 15/11-Feb. 14/11	Antlerless only	4	7.3:1
2111	Prince George	7-08**		Nov. 15-Dec. 14	Antlerless only	4	28.3:1
2112	Prince George	7-08**		Dec. 15-Jan. 14/11	Antlerless only	4	8.5:1
2113	Prince George	7-08**		Jan. 15/11-Feb. 14/11	Antlerless only	4	17.5:1
2114	Prince George	7-09**		Nov. 15-Dec. 14	Antlerless only	4	10.0:1
2115	Prince George	7-09**		Dec. 15-Jan. 14/11	Antlerless only	4	7.5:1
2116	Prince George	7-09**		Jan. 15/11-Feb. 14/11	Antlerless only	4	8.0:1
2117	Prince George	7-10**		Nov. 15-Dec. 14	Antlerless only	4	10.3:1
2118	Prince George	7-10**		Dec. 15-Jan. 14/11	Antlerless only	4	3.8:1
2119	Prince George	7-10**		Jan. 15/11-Feb. 14/11	Antlerless only	4	4.3:1
2120	Prince George	7-12**		Nov. 15-Dec. 14	Antlerless only	4	8.5:1
2121	Prince George	7-12**		Dec. 15-Jan. 14/11	Antlerless only	4	5.0:1
2122	Prince George	7-12**		Jan. 15/11-Feb. 14/11	Antlerless only	4	5.3:1
2123	Prince George	7-13**		Nov. 15-Dec. 14	Antlerless only	4	38.5:1
2124	Prince George	7-13**		Dec. 15-Jan. 14/11	Antlerless only	4	17.3:1
2125	Prince George	7-13**		Jan. 15/11-Feb. 14/11	Antlerless only	4	28.3:1
2126	Prince George	7-14**		Nov. 15-Dec. 14	Antlerless only	4	12.5:1
2127	Prince George	7-14**		Dec. 15-Jan. 14/11	Antlerless only	4	8.3:1
2128	Prince George	7-14**		Jan. 15/11-Feb. 14/11	Antlerless only	4	7.0:1
2129	Prince George	7-15**		Nov. 15-Dec. 14	Antlerless only	4	27.5:1
2130	Prince George	7-15**		Dec. 15-Jan. 14/11	Antlerless only	4	12.3:1
2131	Prince George	7-15**		Jan. 15/11-Feb. 14/11	Antlerless only	4	11.5:1
2132	Prince George	7-17**		Nov. 15-Dec. 14	Antlerless only	4	5.5:1
2133	Prince George	7-17**		Dec. 15-Jan. 14/11	Antlerless only	4	2.3:1
2134	Prince George	7-17**		Jan. 15/11-Feb. 14/11	Antlerless only	4	0.5:1
2135	Prince George	7-24**		Nov. 15-Dec. 14	Antlerless only	4	14.5:1
2136	Prince George	7-24**		Dec. 15-Jan. 14/11	Antlerless only	4	8.5:1
2137	Prince George	7-24**		Jan. 15/11-Feb. 14/11	Antlerless only	4	9.3:1
2138	Peace River	7-20+ A		Dec. 1-Feb. 28/11	Antlerless only	1240	3.7:1
2139	Peace River	7-20+ A		Dec. 1-Feb. 28/11	Either Sex	300	9.8:1
2140	Toad River	7-51 A++		Dec. 1-Feb. 28/11	Antlerless only	50	2.9:1

* Includes all PRIVATE LAND ONLY within M.U.s 7-02, 7-03, 7-04 and 7-05. Also includes any CROWN LAND only within 2000 metres of private land.

** Restricted to PRIVATE LAND ONLY. Also includes any CROWN LAND only within 2000 metres of private land within the said M.U.

+ Includes all Crown land and private land. Zone A of 7-20 encompasses M.U.s 7-32, 7-33, and 7-34 and portions of M.U.s 7-20, 7-21, 7-35, 7-45, and 7-46. This hunt also includes all PRIVATE LAND ONLY and Crown land only within 2000 metres of private land within M.U.s 7-22, 7-43, 7-44, Zone A of 7-45 and 7-58 (See Map 7G).

++ Includes a portion of M.U. 7-54

PRIVATE LAND ONLY hunts: Permission of the landowner must be obtained prior to the hunt. Applying for a LEH in this area does not guarantee that there will be Elk present during the selected season. Also the private landowners may restrict the number of hunters that are allowed onto their land. It is the hunter's responsibility to locate landowners willing to allow hunter access. This can be a long and challenging process with no guarantee of success.

PEACE RIVER AGE-RESTRICTED HUNTS (See LEH Maps 7G for boundaries)

The following hunt is open **ONLY** to hunters who are under the age of 18 and WHO POSSESS A VALID HUNTER NUMBER CARD. To qualify as under 18, an applicant's 18th birthday must fall on or after August 1, 2010. Hunters who are under the age of 18 at the time of their hunt must be accompanied and closely supervised while hunting by a person who is 18 years of age or older and who holds a valid hunting licence.

Hunt Code	Area	M.U.	Zone	Season Date	Class of Animal	Tentative Number of Authorizations Available	2009 First Choice Odds
2141	Peace River Y	7-20**	A	Dec. 1-Feb. 28/11	Either Sex	500	1.1:1

** Includes all Crown land and private land. Zone A of 7-20 encompasses M.U.s 7-32, 7-33, and 7-34 and portions of M.U.s 7-20, 7-21, 7-35, 7-45, and 7-46. This hunt also includes all PRIVATE LAND ONLY and Crown land only within 2000 metres of private land within M.U.s 7-22, 7-43, 7-44, Zone A of 7-45 and 7-58 (See Map 7G).

PRIVATE LAND ONLY hunts: Permission of the landowner must be obtained prior to the hunt. Applying for a LEH in this area does not guarantee that there will be Elk present during the selected season. Also the private landowners may restrict the number of hunters that are allowed onto their land. It is the hunter's responsibility to locate landowners willing to allow hunter access. This can be a long and challenging process with no guarantee of success.

OKANAGAN REGION 8

Hunt Code	Area	M.U.	Zone	Season Date	Class of Animal	Tentative Number of Authorizations Available	2009 First Choice Odds
2142	Christian Valley	8-14*		Nov. 10-Dec. 15	Antlerless only	40	20.1:1
2143	Christian Valley	8-14*		Jan. 15/11-Feb. 28/11	Antlerless only	20	15.3:1

* Restricted to PRIVATE LAND ONLY within M.U. 8-14. Also includes any CROWN LAND only within 400 metres of private land within M.U. 8-14. Permission of the landowner must be obtained prior to the hunt. Applying for a LEH in this area does not guarantee that there will be Elk present during selected season. Also the private landowners may restrict the number of hunters that are allowed onto their land. It is the hunter's responsibility to locate landowners willing to allow hunter access. This can be a long and challenging process with no guarantee of success.

Successful hunters are required to submit within 30 days of the kill, both antlers attached to a portion of the skull or top of the skull for antlerless Elk, and the lower jaw bone or one of the incisor teeth (including the crown and root) of any Elk taken to a C.I. Inspector. The following information must be supplied at the same time:

- location of kill (including M.U.) • date of kill • number of days hunted • sex of animal taken.

LIMITED ENTRY MOOSE SHARED HUNTS

All Moose hunts are open **only** to single applicants or shared groups of up to four applicants. Please see the 'LIMITED ENTRY SHARED HUNT' section of this synopsis for more details.

THOMPSON REGION 3 (See LEH Map 3B for boundaries)

Hunt Code	Area	M.U.	Zone	Season Date	Class of Animal	Tentative Number of Authorizations Available	2009 First Choice Odds
4001	Kamloops	3-12		Nov. 1-Nov. 10	Cow or calf only	14	23.4:1
4002	Kamloops	3-13		Nov. 1-Nov. 10	Cow or calf only	10	5.8:1
4003	Kamloops	3-18		Nov. 1-Nov. 10	Cow or calf only	10	16.6:1
4004	Kamloops	3-19		Nov. 1-Nov. 10	Cow or calf only	12	21.4:1
4005	Kamloops	3-20		Nov. 1-Nov. 10	Cow or calf only	6	33.2:1
4006	Kamloops	3-26		Nov. 1-Nov. 10	Cow or calf only	6	22.0:1
4007	Kamloops	3-27		Nov. 1-Nov. 10	Cow or calf only	8	17.4:1
4008	Kamloops	3-28		Nov. 1-Nov. 10	Cow or calf only	13	7.4:1
4009	Kamloops	3-29		Nov. 1-Nov. 10	Cow or calf only	12	8.9:1
4010	Kamloops	3-30		Nov. 1-Nov. 10	Cow or calf only	20	14.5:1
4011	Kamloops	3-31		Nov. 1-Nov. 10	Cow or calf only	14	5.4:1
4012	Kamloops	3-36		Nov. 1-Nov. 10	Cow or calf only	10	6.4:1
4013	Kamloops	3-37		Nov. 1-Nov. 10	Cow or calf only	14	3.8:1
4014	Kamloops	3-39		Nov. 1-Nov. 10	Cow or calf only	6	7.0:1
4015	Kamloops	3-40		Nov. 1-Nov. 10	Cow or calf only	14	4.3:1
4016	Kamloops	3-41		Nov. 1-Nov. 10	Cow or calf only	10	2.1:1
4017	Kamloops	3-42		Nov. 1-Nov. 10	Cow or calf only	12	3.6:1
4018	Kamloops	3-44		Nov. 1-Nov. 10	Cow or calf only	15	1.8:1

NOTE LEH BULL ONLY IS ANY BULL REGARDLESS OF ANTLER CONFIGURATION

4019	Kamloops	3-12	A	Oct. 1-Oct. 31	Bull only	5	23.4:1
4020	Kamloops	3-12	B	Oct. 1-Oct. 31	Bull only	1	14.2:1
4021	Kamloops	3-13		Oct. 1-Oct. 31	Bull only	16	7.0:1
4022	Kamloops	3-17		Oct. 1-Oct. 31	Bull only	12	3.5:1
4023	Kamloops	3-18		Oct. 1-Oct. 31	Bull only	16	14.2:1
4024	Kamloops	3-19	A	Oct. 1-Oct. 31	Bull only	2	24.0:1
4025	Kamloops	3-19	B	Oct. 1-Oct. 31	Bull only	2	22.0:1
4026	Kamloops	3-20		Oct. 1-Oct. 31	Bull only	2	41.0:1
4027	Kamloops	3-26		Oct. 1-Oct. 31	Bull only	4	42.0:1
4028	Kamloops	3-27		Oct. 1-Oct. 31	Bull only	3	18.8:1
4029	Kamloops	3-28	A	Oct. 1-Oct. 31	Bull only	5	27.0:1
4030	Kamloops	3-28	B	Oct. 1-Oct. 31	Bull only	3	8.8:1
4031	Kamloops	3-29	A	Oct. 1-Oct. 31	Bull only	10	21.0:1
4032	Kamloops	3-29	B	Oct. 1-Oct. 31	Bull only	11	23.2:1
4033	Kamloops	3-30	A	Oct. 1-Oct. 31	Bull only	14	15.5:1
4034	Kamloops	3-30	B	Oct. 1-Oct. 31	Bull only	12	26.0:1
4035	Kamloops	3-31	A	Oct. 1-Oct. 31	Bull only	14	6.0:1
4036	Kamloops	3-31	B	Oct. 1-Oct. 31	Bull only	12	5.8:1
4037	Kamloops	3-32		Oct. 1-Oct. 31	Bull only	10	10.0:1
4038	Kamloops	3-33		Oct. 1-Oct. 31	Bull only	5	10.4:1
4039	Kamloops	3-35		Oct. 1-Oct. 31	Bull only	5	9.3:1
4040	Kamloops	3-36		Oct. 1-Oct. 31	Bull only	7	16.9:1
4041	Kamloops	3-37		Oct. 1-Oct. 31	Bull only	8	18.2:1
4042	Kamloops	3-38		Oct. 1-Oct. 31	Bull only	11	7.7:1
4043	Kamloops	3-39		Oct. 1-Oct. 31	Bull only	8	22.9:1
4044	Kamloops	3-40		Oct. 1-Oct. 31	Bull only	15	8.5:1
4045	Kamloops	3-41		Oct. 1-Oct. 31	Bull only	12	4.6:1
4046	Kamloops	3-42		Oct. 1-Oct. 31	Bull only	16	12.5:1
4047	Kamloops	3-43		Oct. 1-Oct. 31	Bull only	6	3.0:1
4048	Kamloops	3-44		Oct. 1-Oct. 31	Bull only	12	5.5:1
4049	Kamloops	3-46*		Oct. 1-Oct. 31	Bull only	25	2.1:1
4050	Kamloops	3-46*		Sept. 20-Sept. 30	Bull only	5	N/A
4051	Kamloops	3-12	A	Nov. 1-Nov. 30	Bull only	9	8.5:1
4052	Kamloops	3-12	B	Nov. 1-Nov. 30	Bull only	3	5.7:1
4053	Kamloops	3-13		Nov. 1-Nov. 30	Bull only	20	5.3:1
4054	Kamloops	3-17		Nov. 1-Nov. 30	Bull only	24	2.0:1
4055	Kamloops	3-18		Nov. 1-Nov. 30	Bull only	32	4.8:1
4056	Kamloops	3-19	A	Nov. 1-Nov. 30	Bull only	4	7.4:1
4057	Kamloops	3-19	B	Nov. 1-Nov. 30	Bull only	4	4.0:1
4058	Kamloops	3-20		Nov. 1-Nov. 30	Bull only	4	18.0:1
4059	Kamloops	3-26		Nov. 1-Nov. 30	Bull only	8	16.7:1
4060	Kamloops	3-27		Nov. 1-Nov. 30	Bull only	2	7.5:1
4061	Kamloops	3-28	A	Nov. 1-Nov. 30	Bull only	10	8.6:1
4062	Kamloops	3-28	B	Nov. 1-Nov. 30	Bull only	12	5.0:1
4063	Kamloops	3-29	A	Nov. 1-Nov. 30	Bull only	8	5.9:1
4064	Kamloops	3-29	B	Nov. 1-Nov. 30	Bull only	20	4.8:1
4065	Kamloops	3-30	A	Nov. 1-Nov. 30	Bull only	30	5.4:1
4066	Kamloops	3-30	B	Nov. 1-Nov. 30	Bull only	22	7.3:1
4067	Kamloops	3-31	A	Nov. 1-Nov. 30	Bull only	28	2.4:1
4068	Kamloops	3-31	B	Nov. 1-Nov. 30	Bull only	24	3.4:1
4069	Kamloops	3-32		Nov. 1-Nov. 30	Bull only	22	3.8:1
4070	Kamloops	3-33		Nov. 1-Nov. 30	Bull only	11	2.4:1
4071	Kamloops	3-35		Nov. 1-Nov. 30	Bull only	3	3.7:1
4072	Kamloops	3-36		Nov. 1-Nov. 30	Bull only	11	11.2:1
4073	Kamloops	3-37		Nov. 1-Nov. 30	Bull only	16	5.5:1
4074	Kamloops	3-38		Nov. 1-Nov. 30	Bull only	26	3.5:1
4075	Kamloops	3-39		Nov. 1-Nov. 30	Bull only	7	8.5:1
4076	Kamloops	3-40		Nov. 1-Nov. 30	Bull only	19	4.3:1

MOOSE SHARED HUNTS (CONTINUED)

THOMPSON REGION 3 (See LEH Map 3B for boundaries)

Hunt Code	Area	M.U.	Zone	Season Date	Class of Animal	Tentative Number of Authorizations Available	2009 First Choice Odds
4077	Kamloops	3-41		Nov. 1-Nov. 30	Bull only	16	2.8:1
4078	Kamloops	3-42		Nov. 1-Nov. 30	Bull only	18	3.6:1
4079	Kamloops	3-43		Nov. 1-Nov. 30	Bull only	12	2.0:1
4080	Kamloops	3-44		Nov. 1-Nov. 30	Bull only	24	1.0:1
4081	Kamloops	3-46*		Nov. 1-Nov. 30	Bull only	30	1.1:1
4082	Kamloops	3-46*		Dec. 1-Dec. 10	Bull only	10	N/A

* Hunters should be aware that Management Unit 3-46 is located primarily within Wells Gray Provincial Park. Access is limited, ATV use is prohibited, and additional restrictions may apply.

KOOTENAY REGION 4 (See LEH Maps 4A, 4G, 4I, 4J & 4N for boundaries)

Hunt Code	Area	M.U.	Zone	Season Date	Class of Animal	Tentative Number of Authorizations Available	2009 First Choice Odds
4083	Kootenay	4-38	D	Oct. 16-Nov. 30	Cow or calf only*	17	0.5:1
4084	Kootenay	4-38	E	Oct. 16-Nov. 30	Cow or calf only*	14	2.4:1
4085	Kootenay	4-38	F	Oct. 16-Nov. 30	Cow or calf only*	12	0.4:1
4086	Kootenay	4-39	D	Oct. 16-Nov. 30	Cow or calf only*	13	0.4:1
4087	Kootenay	4-39	E	Oct. 16-Nov. 30	Cow or calf only*	16	0.8:1
4088	Kootenay	4-39	F	Oct. 16-Nov. 30	Cow or calf only*	15	1.0:1

* Hunters are requested to select dry cows (cows without calves) or a calf when encountering a cow/calf pair.

4089	Kootenay	4-01	A	Oct. 15-Nov. 15	Bull only*	10	16.9:1
4090	Kootenay	4-01	B	Oct. 15-Nov. 15	Bull only*	9	13.3:1
4091	Kootenay	4-02	A	Oct. 15-Nov. 15	Bull only*	11	30.0:1
4092	Kootenay	4-02	B	Oct. 15-Nov. 15	Bull only*	8	4.9:1
4093	Kootenay	4-03		Oct. 15-Nov. 15	Bull only*	1	29.0:1
4094	Kootenay	4-04		Oct. 15-Nov. 15	Bull only*	1	15.0:1
4095	Kootenay	4-05		Oct. 15-Nov. 15	Bull only*	24	26.1:1
4096	Kootenay	4-06		Oct. 15-Nov. 15	Bull only*	9	34.4:1
4097	Kootenay	4-07		Oct. 15-Nov. 15	Bull only*	6	13.0:1
4098	Kootenay	4-08		Oct. 15-Nov. 15	Bull only*	17	57.5:1
4099	Kootenay	4-09		Oct. 15-Nov. 15	Bull only*	4	51.0:1
4100	Kootenay	4-14		Oct. 15-Nov. 15	Bull only*	4	14.2:1
4101	Kootenay	4-15		Oct. 15-Nov. 15	Bull only*	6	19.7:1
4102	Kootenay	4-16		Oct. 15-Nov. 15	Bull only*	15	12.8:1
4103	Kootenay	4-17		Oct. 15-Nov. 15	Bull only*	15	7.4:1
4104	Kootenay	4-18		Oct. 15-Nov. 15	Bull only*	3	10.8:1
4105	Kootenay	4-19		Oct. 15-Nov. 15	Bull only*	11	4.8:1
4106	Kootenay	4-20		Oct. 15-Nov. 15	Bull only*	18	35.2:1

NOTE LEH BULL ONLY IS ANY BULL REGARDLESS OF ANTLER CONFIGURATION

4107	Kootenay	4-21		Oct. 15-Nov. 15	Bull only*	4	14.0:1
4108	Kootenay	4-22		Oct. 15-Nov. 15	Bull only*	28	16.4:1
4109	Kootenay	4-23	A	Oct. 15-Nov. 15	Bull only*	36	19.0:1
4110	Kootenay	4-23	B	Oct. 15-Nov. 15	Bull only*	36	12.7:1
4111	Kootenay	4-24		Oct. 15-Nov. 15	Bull only*	10	20.6:1
4112	Kootenay	4-25		Oct. 15-Nov. 15	Bull only*	37	5.3:1
4113	Kootenay	4-26		Oct. 15-Nov. 15	Bull only*	14	11.9:1
4114	Kootenay	4-27		Oct. 15-Nov. 15	Bull only*	2	2.5:1
4115	Kootenay	4-28		Oct. 15-Nov. 15	Bull only*	2	1.0:1
4116	Kootenay	4-29		Oct. 15-Nov. 15	Bull only*	5	2.0:1
4117	Kootenay	4-30		Oct. 15-Nov. 15	Bull only*	4	6.6:1
4118	Kootenay	4-31		Oct. 15-Nov. 15	Bull only*	8	10.2:1
4119	Kootenay	4-32	A	Oct. 15-Nov. 15	Bull only*	15	18.4:1
4120	Kootenay	4-32	B	Oct. 15-Nov. 15	Bull only*	23	5.7:1
4121	Kootenay	4-33		Oct. 15-Nov. 15	Bull only*	7	6.8:1
4122	Kootenay	4-34		Oct. 15-Nov. 15	Bull only*	13	15.6:1
4123	Kootenay	4-35		Oct. 15-Nov. 15	Bull only*	2	31.0:1
4124	Kootenay	4-36		Sept. 20-Nov. 15	Bull only**	12	10.3:1
4125	Kootenay	4-37		Sept. 20-Nov. 15	Bull only**	32	2.7:1
4126	Kootenay	4-38	D	Sept. 20-Nov. 15	Bull only**	14	3.8:1
4127	Kootenay	4-38	E	Sept. 20-Nov. 15	Bull only**	20	14.3:1
4128	Kootenay	4-38	F	Sept. 20-Nov. 15	Bull only**	2	5.0:1
4129	Kootenay	4-39	D	Sept. 20-Nov. 15	Bull only**	6	8.2:1
4130	Kootenay	4-39	E	Sept. 20-Nov. 15	Bull only**	24	6.5:1
4131	Kootenay	4-39	F	Sept. 20-Nov. 15	Bull only**	5	3.5:1
4132	Kootenay	4-40		Sept. 20-Nov. 15	Bull only**	19	1.8:1

* Persons successful in drawing a LEH authorization for these bull Moose only hunts may hunt from September 1 to October 14 using ARCHERY EQUIPMENT ONLY

** Persons successful in drawing a LEH authorization for these bull Moose only hunts may hunt from September 1 to September 19 using ARCHERY EQUIPMENT ONLY

Successful hunters are required to submit within 30 days of kill, an incisor tooth, and the antlers attached to a portion of the upper skull of any bull moose taken to a C.I. Inspector.

CARIBOO REGION 5 (See LEH Maps 5B, 5C, 5E & 5H for boundaries)

Hunt Code	Area	M.U.	Zone	Season Date	Class of Animal	Tentative Number of Authorizations Available	2009 First Choice Odds
4133	Cariboo	5-15	A	Nov. 1-Dec. 10	Cow or calf only	25	7.1:1
4134	Cariboo	5-15	B	Nov. 1-Dec. 10	Cow or calf only	25	1.8:1
4135	Cariboo	5-15	C	Nov. 1-Dec. 10	Cow or calf only	20	3.1:1
4136	Cariboo	5-15	D	Nov. 1-Dec. 10	Cow or calf only	15	13.8:1

MOOSE SHARED HUNTS (CONTINUED)

CARIBOO REGION 5 (See LEH Maps 5B, 5C, 5E & 5H for boundaries)

Hunt Code	Area	M.U.	Zone	Season Date	Class of Animal	Tentative Number of Authorizations Available	2009 First Choice Odds
4137	Cariboo	5-01		Sept. 10-Sept. 30	Bull only	100	5.9:1
4138	Cariboo	5-01		Oct. 1-Oct. 14	Bull only	35	6.1:1
4139	Cariboo	5-01		Oct. 15-Oct. 31	Bull only	100	8.0:1
4140	Cariboo	5-01		Nov. 1-Nov. 15	Bull only	50	6.8:1
4141	Cariboo	5-02	A	Sept. 10-Sept. 30	Bull only	57	4.0:1
4142	Cariboo	5-02	A	Oct. 1-Oct. 14	Bull only	24	7.6:1
4143	Cariboo	5-02	A	Oct. 15-Oct. 31	Bull only	32	7.4:1
4144	Cariboo	5-02	A	Nov. 1-Nov. 15	Bull only	12	6.5:1
4145	Cariboo	5-02	B	Sept. 10-Sept. 30	Bull only	124	7.7:1
4146	Cariboo	5-02	B	Oct. 1-Oct. 14	Bull only	63	13.0:1
4147	Cariboo	5-02	B	Oct. 15-Oct. 31	Bull only	64	10.1:1
4148	Cariboo	5-02	B	Nov. 1-Nov. 15	Bull only	56	7.4:1
4149	Cariboo	5-02	C	Sept. 10-Sept. 30	Bull only	65	4.0:1
4150	Cariboo	5-02	C	Oct. 1-Oct. 14	Bull only	37	6.9:1
4151	Cariboo	5-02	C	Oct. 15-Oct. 31	Bull only	32	11.2:1
4152	Cariboo	5-02	C	Nov. 1-Nov. 15	Bull only	30	10.4:1
4153	Cariboo	5-02	D	Sept. 10-Sept. 30	Bull only	150	3.9:1
4154	Cariboo	5-02	D	Oct. 1-Oct. 14	Bull only	71	5.9:1
4155	Cariboo	5-02	D	Oct. 15-Oct. 31	Bull only	90	8.5:1
4156	Cariboo	5-02	D	Nov. 1-Nov. 15	Bull only	54	4.9:1
4157	Cariboo	5-03		Sept. 10-Sept. 30	Bull only	20	4.9:1
4158	Cariboo	5-03		Oct. 1-Oct. 14	Bull only	8	17.4:1
4159	Cariboo	5-03		Oct. 15-Oct. 31	Bull only	7	14.4:1
4160	Cariboo	5-03		Nov. 1-Nov. 15	Bull only	4	11.8:1
4161	Cariboo	5-04	A	Sept. 10-Sept. 30	Bull only	12	1.7:1
4162	Cariboo	5-04	A	Oct. 1-Oct. 14	Bull only	15	2.4:1
4163	Cariboo	5-04	A	Oct. 15-Oct. 31	Bull only	23	1.1:1
4164	Cariboo	5-04	A	Nov. 1-Nov. 15	Bull only	5	0.7:1
4165	Cariboo	5-04	B*	Sept. 10-Sept. 30	Bull only	150	2.2:1
4166	Cariboo	5-04	B*	Oct. 1-Oct. 14	Bull only	50	3.3:1
4167	Cariboo	5-04	B*	Oct. 15-Oct. 31	Bull only	90	3.4:1
4168	Cariboo	5-04	B*	Nov. 1-Nov. 15	Bull only	36	3.2:1
4169	Cariboo	5-05		Sept. 10-Sept. 30	Bull only	50	1.0:1
4170	Cariboo	5-05		Oct. 1-Oct. 14	Bull only	10	1.4:1
4171	Cariboo	5-05		Oct. 15-Oct. 31	Bull only	15	2.3:1
4172	Cariboo	5-05		Nov. 1-Nov. 15	Bull only	10	1.7:1
4173	Cariboo	5-06		Sept. 10-Sept. 30	Bull only	32	2.3:1
4174	Cariboo	5-06		Oct. 1-Oct. 14	Bull only	2	2.3:1
4175	Cariboo	5-06		Oct. 15-Oct. 31	Bull only	17	2.6:1
4176	Cariboo	5-06		Nov. 1-Nov. 15	Bull only	16	4.0:1
4177	Cariboo	5-10		Sept. 10-Sept. 30	Bull only	25	1.0:1
4178	Cariboo	5-10		Oct. 1-Oct. 14	Bull only	15	1.4:1
4179	Cariboo	5-10		Oct. 15-Oct. 31	Bull only	5	0.3:1
4180	Cariboo	5-10		Nov. 1-Nov. 15	Bull only	5	0.4:1
4181	Cariboo	5-11	A	Sept. 10-Sept. 30	Bull only	8	0.7:1
4182	Cariboo	5-11	A	Oct. 1-Oct. 14	Bull only	4	0.0:1
4183	Cariboo	5-11	A	Oct. 15-Oct. 31	Bull only	4	0.3:1
4184	Cariboo	5-11	A	Nov. 1-Nov. 15	Bull only	3	0.7:1
4185	Cariboo	5-12	A	Sept. 10-Sept. 30	Bull only	150	1.4:1
4186	Cariboo	5-12	A	Oct. 1-Oct. 14	Bull only	60	1.7:1
4187	Cariboo	5-12	A	Oct. 15-Oct. 31	Bull only	150	1.3:1
4188	Cariboo	5-12	A	Nov. 1-Nov. 15	Bull only	120	0.7:1
4189	Cariboo	5-12	B	Sept. 10-Sept. 30	Bull only	78	2.1:1
4190	Cariboo	5-12	B	Oct. 1-Oct. 14	Bull only	18	2.3:1
4191	Cariboo	5-12	B	Oct. 15-Oct. 31	Bull only	23	2.9:1
4192	Cariboo	5-12	B	Nov. 1-Nov. 15	Bull only	8	1.4:1
4193	Cariboo	5-13	A	Sept. 10-Sept. 30	Bull only	120	2.1:1
4194	Cariboo	5-13	A	Oct. 1-Oct. 14	Bull only	41	5.0:1
4195	Cariboo	5-13	A	Oct. 15-Oct. 31	Bull only	45	5.8:1
4196	Cariboo	5-13	A	Nov. 1-Nov. 15	Bull only	23	5.0:1
4197	Cariboo	5-13	B	Sept. 10-Sept. 30	Bull only	60	3.6:1
4198	Cariboo	5-13	B	Oct. 1-Oct. 14	Bull only	24	8.0:1
4199	Cariboo	5-13	B	Oct. 15-Oct. 31	Bull only	23	10.2:1
4200	Cariboo	5-13	B	Nov. 1-Nov. 15	Bull only	14	6.5:1
4201	Cariboo	5-13	C	Sept. 10-Sept. 30	Bull only	50	4.0:1
4202	Cariboo	5-13	C	Oct. 1-Oct. 14	Bull only	40	7.4:1
4203	Cariboo	5-13	C	Oct. 15-Oct. 31	Bull only	19	8.5:1
4204	Cariboo	5-13	C	Nov. 1-Nov. 15	Bull only	15	5.5:1
4205	Cariboo	5-14		Sept. 10-Sept. 30	Bull only	53	2.3:1
4206	Cariboo	5-14		Oct. 1-Oct. 14	Bull only	18	6.5:1
4207	Cariboo	5-14		Oct. 15-Oct. 31	Bull only	48	7.2:1
4208	Cariboo	5-14		Nov. 1-Nov. 15	Bull only	27	6.0:1
4209	Cariboo	5-15	A	Sept. 10-Sept. 30	Bull only	18	4.1:1
4210	Cariboo	5-15	A	Oct. 1-Oct. 14	Bull only	3	8.7:1
4211	Cariboo	5-15	A	Oct. 15-Oct. 31	Bull only	53	5.7:1
4212	Cariboo	5-15	A	Nov. 1-Nov. 15	Bull only	20	7.9:1
4213	Cariboo	5-15	B	Sept. 10-Sept. 30	Bull only	45	1.3:1
4214	Cariboo	5-15	B	Oct. 1-Oct. 14	Bull only	12	1.0:1
4215	Cariboo	5-15	B	Oct. 15-Oct. 31	Bull only	45	1.1:1
4216	Cariboo	5-15	B	Nov. 1-Nov. 15	Bull only	9	1.0:1
4217	Cariboo	5-15	C	Sept. 10-Sept. 30	Bull only	37	2.6:1
4218	Cariboo	5-15	C	Oct. 1-Oct. 14	Bull only	7	5.9:1
4219	Cariboo	5-15	C	Oct. 15-Oct. 31	Bull only	21	8.9:1
4220	Cariboo	5-15	C	Nov. 1-Nov. 15	Bull only	20	3.8:1
4221	Cariboo	5-15	D	Sept. 10-Sept. 30	Bull only	14	5.5:1
4222	Cariboo	5-15	D	Oct. 1-Oct. 14	Bull only	6	6.2:1
4223	Cariboo	5-15	D	Oct. 15-Oct. 31	Bull only	11	5.2:1
4224	Cariboo	5-15	D	Nov. 1-Nov. 15	Bull only	6	8.9:1

* Also includes Zone C of M.U. 5-04.

MOOSE SHARED HUNTS (CONTINUED)

SKEENA REGION 6 (See LEH Maps 6C, 6D, 6H, 6K, 6N & 6V for boundaries)

New this year the Ministry is offering a combination hunt in the Spatsizi for one moose and one caribou. See Hunt Code 4225 to apply. Persons successful in drawing a moose/caribou authorization may hunt for both moose and caribou. Please note that you may only enter one application card per LEH species per year and if you apply for this new combination hunt you may not apply for any other moose or caribou hunt. If this hunt is successful the Ministry may implement a sheep/mountain goat combination hunt that would be drawn concurrent with the Spring 2011 Early Skeena Mountain Sheep and Spring Grizzly draws. Check website www.env.gov.bc.ca/fw/wildlife/hunting/news/ for implementation.

Hunt Code	Area	M.U.	Zone	Season Date	Class of Animal	Tentative Number of Authorizations Available	2009 First Choice Odds
COMBINATION HUNT							
4225	Spatsizi	6-20 +	A	Aug. 15-Oct. 15	Moose/Caribou Bull	8	N/A
REGULAR HUNTS							
4226	Smithers	6-01		Sept. 10-Oct. 19 & Oct. 27-Nov. 15	Bull only	102	5.5:1
4227	Smithers	6-02	A	Sept. 10-Oct. 19 & Oct. 27-Nov. 15	Bull only	20	2.6:1
4228	Smithers	6-02	B	Sept. 1-Oct. 19	Bull only	73	0.9:1
4229	Smithers	6-04		Sept. 10-Sept.24	Bull only	55	2.6:1
4230	Smithers	6-04		Sept. 25-Oct. 19	Bull only	54	9.8:1
4231	Smithers	6-04		Oct. 27-Nov. 15	Bull only	67	3.5:1
4232	Smithers	6-05		Sept. 10-Sept. 24	Bull only	3	2.7:1
4233	Smithers	6-05		Sept. 25-Oct. 19	Bull only	3	5.8:1
4234	Smithers	6-05		Oct. 27-Nov. 15	Bull only	5	1.9:1
4235	Smithers	6-06		Sept. 10-Sept. 24	Bull only	21	3.1:1
4236	Smithers	6-06		Sept. 25-Oct. 19	Bull only	9	7.3:1
4237	Smithers	6-06		Oct. 27-Nov. 15	Bull only	14	1.6:1
4238	Smithers	6-07		Sept. 10-Oct. 19 & Oct. 27-Nov. 15	Bull only	52	2.5:1
4239	Smithers	6-08		Sept. 10-Sept.24	Bull only	79	4.5:1
4240	Smithers	6-08		Sept. 25-Oct. 19	Bull only	76	10.7:1
4241	Smithers	6-08		Oct. 27-Nov. 15	Bull only	67	5.6:1
4242	Smithers	6-09		Sept. 10-Sept. 24	Bull only	98	3.6:1
4243	Smithers	6-09		Sept. 25-Oct. 19	Bull only	92	10.0:1
4244	Smithers	6-09		Oct. 27-Nov. 15	Bull only	72	4.1:1
4245	Smithers	6-10	A*	Sept. 10-Oct. 19 & Oct. 27-Nov. 15	Bull only	32	13.3:1
4246	Smithers	6-14 +		Sept. 10-Oct. 19 & Oct. 27-Nov. 15	Bull only	5	2.4:1
4247	Smithers	6-15	A	Sept. 10-Oct. 19 & Oct. 27-Nov. 15	Bull only	9	15.1:1
4248	Smithers	6-15 +	B	Sept. 10-Oct. 19 & Oct. 27-Nov. 15	Bull only	5	8.2:1
4249	Smithers	6-16 +	A**	Sept. 10-Oct. 19 & Oct. 27-Nov. 15	Bull only	3	14.7:1
4250	Stikine	6-19 +	A	Sept. 1-Oct. 15	Bull only	97	N/A
4251	Spatsizi	6-20 +	A	Aug. 15-Oct. 15	Bull only	98	1.7:1
4252	Smithers	6-30	A	Sept. 10-Oct. 19 & Oct. 27-Nov. 15	Bull only	145	2.7:1

* Also includes portions of M.U.'s 6-03 and 6-11. ** Also includes a portion of M.U. 6-30

+ Note: Compulsory Inspection may be implemented for Moose in parts of Region 6. Please refer to the 2010/2011 Hunting and Trapping Regulations Synopsis.

OMINECA/PEACE REGION 7 (See LEH Map 7D & 7K for boundaries)

Hunt Code	Area	M.U.	Zone	Season Date	Class of Animal	Tentative Number of Authorizations Available	2009 First Choice Odds
4253	Prince George	7-02		Oct. 10-Oct. 25	Cow or calf only	40	1.8:1
4254	Prince George	7-03		Oct. 10-Oct. 25	Cow or calf only	55	1.7:1
4255	Prince George	7-04		Oct. 10-Oct. 25	Cow or calf only	40	1.1:1
4256	Prince George	7-05		Oct. 10-Oct. 25	Cow or calf only	55	1.2:1
4257	Prince George	7-06		Oct. 10-Oct. 25	Cow or calf only	60	2.4:1
4258	Prince George	7-07		Oct. 10-Oct. 25	Cow or calf only	105	3.7:1
4259	Prince George	7-08		Oct. 10-Oct. 25	Cow or calf only	60	5.4:1
4260	Prince George	7-09		Oct. 10-Oct. 25	Cow or calf only	60	3.7:1
4261	Prince George	7-10		Oct. 10-Oct. 25	Cow or calf only	60	5.4:1
4262	Prince George	7-11		Oct. 10-Oct. 25	Cow or calf only	55	5.0:1
4263	Prince George	7-12	A	Oct. 10-Oct. 25	Cow or calf only	30	7.7:1
4264	Prince George	7-12	B	Oct. 10-Oct. 25	Cow or calf only	30	6.2:1
4265	Prince George	7-13		Oct. 10-Oct. 25	Cow or calf only	45	4.0:1
4266	Prince George	7-14		Oct. 10-Oct. 25	Cow or calf only	75	3.0:1
4267	Prince George	7-15		Oct. 10-Oct. 25	Cow or calf only	55	4.4:1
4268	Prince George	7-16	A	Oct. 1-Oct. 9	Cow or calf only	5	6.2:1
4269	Prince George	7-16	B	Oct. 1-Oct. 9	Cow or calf only	5	4.2:1
4270	Prince George	7-16	C	Oct. 1-Oct. 9	Cow or calf only	5	5.0:1
4271	Prince George	7-16	A	Oct. 10-Oct. 25	Cow or calf only	5	2.6:1
4272	Prince George	7-16	B	Oct. 10-Oct. 25	Cow or calf only	5	3.0:1
4273	Prince George	7-16	C	Oct. 10-Oct. 25	Cow or calf only	5	19.4:1
4274	Prince George	7-17		Oct. 10-Oct. 25	Cow or calf only	65	2.8:1
4275	Prince George	7-18		Oct. 10-Oct. 25	Cow or calf only	50	1.2:1
4276	Prince George	7-23	A	Oct. 1-Oct. 9	Cow or calf only	13	1.6:1
4277	Prince George	7-23	B	Oct. 1-Oct. 9	Cow or calf only	13	0.5:1
4278	Prince George	7-23	C	Oct. 1-Oct. 9	Cow or calf only	13	1.0:1
4279	Prince George	7-23	D	Oct. 1-Oct. 9	Cow or calf only	3	1.0:1
4280	Prince George	7-23	E	Oct. 1-Oct. 9	Cow or calf only	3	0.0:1
4281	Prince George	7-23	A	Oct. 10			

MOOSE SHARED HUNTS (CONTINUED)

OMINECA/PEACE REGION 7 (See LEH Map 7D & 7K for boundaries)

Hunt Code	Area	M.U.	Zone	Season Date	Class of Animal	Tentative Number of Authorizations Available	2009 First Choice Odds
4283	Prince George	7-23	C	Oct. 10-Oct. 25	Cow or calf only	13	2.3:1
4284	Prince George	7-23	D	Oct. 10-Oct. 25	Cow or calf only	3	1.4:1
4285	Prince George	7-23	E	Oct. 10-Oct. 25	Cow or calf only	3	2.0:1
4286	Prince George	7-24		Oct. 10-Oct. 25	Cow or calf only	55	6.1:1
4287	Prince George	7-25		Oct. 10-Oct. 25	Cow or calf only	55	4.3:1
4288	Prince George	7-26		Oct. 10-Oct. 25	Cow or calf only	50	2.2:1
4289	Prince George	7-27		Oct. 10-Oct. 25	Cow or calf only	50	1.9:1
4290	Prince George	7-28		Oct. 10-Oct. 25	Cow or calf only	50	2.5:1
4291	Prince George	7-29		Oct. 10-Oct. 25	Cow or calf only	55	2.2:1
4292	Prince George	7-30		Oct. 10-Oct. 25	Cow or calf only	45	1.5:1
4293	Prince George	7-38		Oct. 10-Oct. 25	Cow or calf only	55	1.7:1
4294	Prince George	7-02		Sept. 10-Nov. 5	Bull only	55	2.9:1
4295	Prince George	7-03		Sept. 10-Nov. 5	Bull only	55	2.5:1
4296	Prince George	7-04		Sept. 10-Nov. 5	Bull only	55	2.4:1
4297	Prince George	7-05		Sept. 10-Nov. 5	Bull only	55	5.4:1
4298	Prince George	7-06		Sept. 10-Nov. 5	Bull only	70	4.0:1
4299	Prince George	7-07		Sept. 10-Nov. 5	Bull only	145	5.3:1
4300	Prince George	7-08		Sept. 10-Nov. 5	Bull only	115	5.8:1
4301	Prince George	7-09		Sept. 10-Nov. 5	Bull only	115	4.4:1
4302	Prince George	7-10		Sept. 10-Nov. 5	Bull only	90	5.5:1
4303	Prince George	7-11		Sept. 10-Nov. 5	Bull only	145	6.4:1
4304	Prince George	7-12	A	Sept. 10-Nov. 5	Bull only	85	8.4:1
4305	Prince George	7-12	B	Sept. 10-Nov. 5	Bull only	85	6.4:1
4306	Prince George	7-13		Sept. 10-Nov. 5	Bull only	115	5.7:1
4307	Prince George	7-14		Sept. 10-Nov. 5	Bull only	95	5.2:1
4308	Prince George	7-15		Sept. 10-Nov. 5	Bull only	115	7.2:1
4309	Prince George	7-16	A	Aug. 15-Sept. 30	Bull only	25	2.7:1
4310	Prince George	7-16	B	Aug. 15-Sept. 30	Bull only	25	2.6:1
4311	Prince George	7-16	C	Aug. 15-Sept. 30	Bull only	25	7.3:1
4312	Prince George	7-16	A	Oct. 1-Nov. 5	Bull only	25	3.9:1
4313	Prince George	7-16	B	Oct. 1-Nov. 5	Bull only	25	4.6:1
4314	Prince George	7-16	C	Oct. 1-Nov. 5	Bull only	25	10.3:1
4315	Prince George	7-17		Sept. 10-Nov. 5	Bull only	50	6.6:1
4316	Prince George	7-18		Aug. 15-Nov. 5	Bull only	50	5.7:1
4317	Prince George	7-23	A	Aug. 15-Sept. 30	Bull only	25	1.3:1
4318	Prince George	7-23	B	Aug. 15-Sept. 30	Bull only	25	1.7:1
4319	Prince George	7-23	C	Aug. 15-Sept. 30	Bull only	25	1.5:1
4320	Prince George	7-23	D	Aug. 15-Sept. 30	Bull only	13	1.7:1
4321	Prince George	7-23	E	Aug. 15-Sept. 30	Bull only	13	2.3:1
4322	Prince George	7-23	A	Oct. 1-Nov. 5	Bull only	25	2.0:1
4323	Prince George	7-23	B	Oct. 1-Nov. 5	Bull only	25	1.9:1
4324	Prince George	7-23	C	Oct. 1-Nov. 5	Bull only	25	2.3:1
4325	Prince George	7-23	D	Oct. 1-Nov. 5	Bull only	13	2.7:1
4326	Prince George	7-23	E	Oct. 1-Nov. 5	Bull only	13	2.0:1
4327	Prince George	7-24		Sept. 10-Nov. 5	Bull only	155	8.7:1
4328	Prince George	7-25		Sept. 10-Nov. 5	Bull only	85	4.9:1
4329	Prince George	7-26		Sept. 10-Nov. 5	Bull only	145	3.3:1
4330	Prince George	7-27		Sept. 10-Nov. 5	Bull only	115	2.6:1
4331	Prince George	7-28		Sept. 10-Nov. 5	Bull only	175	3.6:1
4332	Prince George	7-29		Sept. 10-Nov. 5	Bull only	85	4.0:1
4333	Prince George	7-30		Sept. 10-Nov. 5	Bull only	55	3.6:1
4334	Prince George	7-37		Aug. 15-Nov. 5	Bull only	95	0.7:1
4335	Prince George	7-38		Aug. 15-Nov. 5	Bull only	95	3.1:1
4336	Prince George	7-39		Aug. 15-Nov. 5	Bull only	95	1.3:1
4337	Prince George	7-40		Aug. 15-Nov. 5	Bull only	95	0.2:1
4338	Prince George	7-41		Aug. 15-Nov. 5	Bull only	95	0.3:1

Those hunting on a 'Cow or Calf' Moose LEH authorization are requested to take the calf when encountering a cow and calf together. By doing so you help to maintain the stock of prime breeding female Moose, which are essential for the continuance of a healthy Moose population.

PEACE RIVER AGE-RESTRICTED HUNTS

The following hunts are open ONLY to hunters who are under the age of 18 and WHO POSSESS A VALID HUNTER NUMBER CARD. To qualify as under 18, an applicant's 18th birthday must fall on or after August 1, 2010. Hunters who are under the age of 18 at the time of their hunt must be accompanied and closely supervised while hunting by a person who is 18 years of age or older and who holds a valid hunting licence.

Hunt Code	Area	M.U.	Zone	Season Date	Class of Animal	Tentative Number of Authorizations Available	2009 First Choice Odds
4339	Peace River Y	7-32		Aug. 15-Sept. 30 & Oct. 16-Oct. 31	Calf Moose	80	0.9:1
4340	Peace River Y	7-33		Aug. 15-Sept. 30 & Oct. 16-Oct. 31	Calf Moose	80	0.7:1
4341	Peace River Y	7-34		Aug. 15-Sept. 30 & Oct. 16-Oct. 31	Calf Moose	80	0.4:1

OKANAGAN REGION 8

Hunt Code	Area	M.U.	Zone	Season Date	Class of Animal	Tentative Number of Authorizations Available	2009 First Choice Odds
4342	Okanagan	8-01		Oct. 1-Oct. 31	Bull only	2	27.3:1
4343	Okanagan	8-01		Nov. 1-Nov. 30	Bull only	3	8.8:1
4344	Okanagan	8-04*		Oct. 1-Oct. 31	Bull only	4	27.0:1
4345	Okanagan	8-04*		Nov. 1-Nov. 30	Bull only	8	12.2:1
4346	Okanagan	8-05		Oct. 1-Oct. 31	Bull only	2	33.2:1
4347	Okanagan	8-05		Nov. 1-Nov. 30	Bull only	5	16.9:1
4348	Okanagan	8-06		Oct. 1-Oct. 31	Bull only	2	42.3:1

MOOSE SHARED HUNTS (CONTINUED)

OKANAGAN REGION 8

Hunt Code	Area	M.U.	Zone	Season Date	Class of Animal	Tentative Number of Authorizations Available	2009 First Choice Odds
4349	Okanagan	8-06		Nov. 1-Nov. 30	Bull only	3	18.7:1
4350	Okanagan	8-07		Oct. 1-Oct. 31	Bull only	3	21.0:1
4351	Okanagan	8-07		Nov. 1-Nov. 30	Bull only	6	12.2:1
4352	Okanagan	8-08		Oct. 1-Oct. 31	Bull only	9	35.9:1
4353	Okanagan	8-08		Nov. 1-Nov. 30	Bull only	17	12.5:1
4354	Okanagan	8-09		Oct. 1-Oct. 31	Bull only	6	25.9:1
4355	Okanagan	8-09		Nov. 1-Nov. 30	Bull only	12	13.3:1
4356	Okanagan	8-10		Oct. 1-Oct. 31	Bull only	7	56.7:1
4357	Okanagan	8-10		Nov. 1-Nov. 30	Bull only	15	21.2:1
4358	Okanagan	8-11		Oct. 1-Oct. 31	Bull only	7	17.4:1
4359	Okanagan	8-11		Nov. 1-Nov. 30	Bull only	15	13.2:1
4360	Okanagan	8-12		Oct. 1-Oct. 31	Bull only	5	46.5:1
4361	Okanagan	8-12		Nov. 1-Nov. 30	Bull only	10	24.8:1
4362	Okanagan	8-14		Oct. 1-Oct. 31	Bull only	5	38.4:1
4363	Okanagan	8-14		Nov. 1-Nov. 30	Bull only	10	20.6:1
4364	Okanagan	8-15		Oct. 1-Oct. 31	Bull only	2	46.0:1
4365	Okanagan	8-15		Nov. 1-Nov. 30	Bull only	4	18.5:1
4366	Okanagan	8-23		Oct. 1-Oct. 31	Bull only	5	27.8:1
4367	Okanagan	8-23		Nov. 1-Nov. 30	Bull only	9	22.4:1
4368	Okanagan	8-24		Oct. 1-Oct. 31	Bull only	2	22.4:1
4369	Okanagan	8-24		Nov. 1-Nov. 30	Bull only	4	28.0:1
4370	Okanagan	8-25		Oct. 1-Oct. 31	Bull only	2	36.5:1
4371	Okanagan	8-25		Nov. 1-Nov. 30	Bull only	6	13.0:1

* Also includes M.U. 8-03.

THIS IS THE END OF THE SHARED HUNTING SECTION

MOUNTAIN GOAT

Due to concerns over the large percentage of female goats harvested in some areas of the province, the Fish and Wildlife Branch is continuing to encourage hunters to harvest male Mountain Goats only. Copies of a DVD titled "Is it a Billy or is it a Nanny" are available for loan at regional wildlife offices to help hunters learn to select male Mountain Goats. Hunters are encouraged to borrow and view this DVD prior to their Mountain Goat hunt. For more details and a Mountain Goat Sex Identification test see our website at www.env.gov.bc.ca/fw/wildlife/hunting/regulations.

Successful hunters are required to submit the horns of any Mountain Goat taken for compulsory inspection within 30 days after the date of the kill OR before December 5 of the year of the kill whichever occurs first. Please contact a Regional Environmental Stewardship Office (page 5) for a list of qualified inspectors.

LOWER MAINLAND REGION 2 (See LEH Map 2G for boundaries)

Hunt Code	Area	M.U.	Zone	Season Date	Class of Animal	Tentative Number of Authorizations Available	2009 First Choice Odds
5001	Mt. Meager	2-11	A	Sept. 1-Nov. 25	Adult only	3	30.4:1

Kids, and adults in the company of kids, may not be taken.

Mountain Goat are sensitive to harvest. Hunters are requested to select a male Mountain Goat. Harvest of any female goats from this population unit will likely result in its closure.

THOMPSON REGION 3 (See LEH Maps 3A, 3C & 3E for boundaries)

Hunt Code	Area	M.U.	Zone	Season Date	Class of Animal	Tentative Number of Authorizations Available	2009 First Choice Odds
5002	Kamloops	3-16	A	Sept. 1-Oct. 31	Either sex, any age	10	4.4:1
5003	Kamloops	3-16	B	Sept. 1-Oct. 31	Either sex, any age	6	22.4:1
5004	Kamloops	3-16	C	Sept. 1-Oct. 31	Either sex, any age	10	6.9:1
5005	Kamloops	3-16	D	Sept. 1-Oct. 31	Either sex, any age	6	10.0:1
5006	Kamloops	3-16	E	Sept. 1-Oct. 31	Either sex, any age	2	5.9:1
5007	Kamloops	3-16	G	Sept. 1-Oct. 31	Either sex, any age	10	6.6:1
5008	Kamloops	3-32	E	Sept. 1-Oct. 31	Either sex, any age	4	16.7:1
5009	Kamloops	3-32	F	Sept. 1-Oct. 31	Either sex, any age	5	10.8:1
5010	Kamloops	3-33	A	Sept. 1-Oct. 31	Either sex, any age	8	3.9:1
5011	Kamloops	3-33	B	Sept. 1-Oct. 31	Either sex, any age	12	2.5:1
5012	Kamloops	3-33	C	Sept. 1-Oct. 31	Either sex, any age	2	16.0:1
5013	Kamloops	3-33	D	Sept. 1-Oct. 31	Either sex, any age	4	8.3:1
5014	Kamloops	3-33	E	Sept. 1-Oct. 31	Either sex, any age	8	5.0:1
5015	Kamloops	3-33	F	Sept. 1-Oct. 31	Either sex, any age	1	19.0:1
5016	Kamloops	3-35	A*	Sept. 1-Oct. 31	Either sex, any age	12	4.6:1
5017	Kamloops	3-36	A**	Sept. 1-Oct. 31	Either sex, any age	12	3.4:1
5018	Kamloops	3-42	A***	Sept. 1-Oct. 31	Either sex, any age	8	5.0:1
5019	Kamloops	3-43	A	Sept. 1-Oct. 31	Either sex, any age	1	9.0:1
5020	Kamloops	3-43	B	Sept. 1-Oct. 31	Either sex, any age	1	14.0:1
5021	Kamloops	3-43	C	Sept. 1-Oct. 31	Either sex, any age	8	1.3:1
5022	Kamloops	3-44	A	Sept. 1-Oct. 31	Either sex, any age	10	1.7:1
5023	Kamloops	3-44	B	Sept. 1-Oct. 31	Either sex, any age	10	2.1:1
5024	Kamloops	3-44	C	Sept. 1-Oct. 31	Either sex, any age	1	2.0:1
5025	Kamloops	3-46	A	Sept. 20-Oct. 31	Either sex, any age	5	6.0:1

* Also includes a portion of M.U. 3-36

** Also includes a portion of M.U.'s 3-37 and 3-42.

*** Also includes a portion of M.U. 3-41.

Mountain Goat are sensitive to harvest. Hunters are requested to select a male Mountain Goat.

MOUNTAIN GOAT (CONTINUED)

KOOTENAY REGION 4 (See LEH Maps 4E, 4K & 4M for boundaries)

Hunt Code	Area	M.U.	Zone	Season Date	Class of Animal	Tentative Number of Authorizations Available	2009 First Choice Odds
5026	Kootenay	4-01	A	Sept. 10-Nov. 30	Either sex, any age	14	1.3:1
5027	Kootenay	4-01	B	Sept. 10-Nov. 30	Either sex, any age	9	2.1:1
5028	Kootenay	4-01	C	Sept. 10-Nov. 30	Either sex, any age	14	1.1:1
5029	Kootenay	4-01	D	Sept. 10-Nov. 30	Either sex, any age	2	6.0:1
5030	Kootenay	4-01	E	Sept. 10-Nov. 30	Either sex, any age	5	5.8:1
5031	Kootenay	4-01	F	Sept. 10-Nov. 30	Either sex, any age	2	7.4:1
5032	Kootenay	4-02	A	Sept. 10-Nov. 30	Either sex, any age	6	4.7:1
5033	Kootenay	4-06	A	Sept. 10-Nov. 30	Either sex, any age	3	33.5:1
5034	Kootenay	4-14		Sept. 10-Nov. 30	Either sex, any age	3	6.4:1
5035	Kootenay	4-16	A	Sept. 10-Nov. 30	Either sex, any age	3	7.5:1
5036	Kootenay	4-16	B	Sept. 10-Nov. 30	Either sex, any age	48	1.0:1
5037	Kootenay	4-16	C	Sept. 10-Nov. 30	Either sex, any age	6	4.5:1
5038	Kootenay	4-17	A	Sept. 10-Nov. 30	Either sex, any age	19	1.7:1
5039	Kootenay	4-17	B	Sept. 10-Nov. 30	Either sex, any age	20	0.9:1
5040	Kootenay	4-17	C	Sept. 10-Nov. 30	Either sex, any age	2	32.4:1
5041	Kootenay	4-18	A	Sept. 10-Nov. 30	Either sex, any age	11	2.2:1
5042	Kootenay	4-19	A	Sept. 10-Nov. 30	Either sex, any age	36	0.6:1
5043	Kootenay	4-19	B	Sept. 10-Nov. 30	Either sex, any age	56	0.2:1
5044	Kootenay	4-20	A	Sept. 10-Nov. 30	Either sex, any age	21	2.1:1
5045	Kootenay	4-20	B	Sept. 10-Nov. 30	Either sex, any age	26	1.9:1
5046	Kootenay	4-20	C	Sept. 10-Nov. 30	Either sex, any age	13	1.9:1
5047	Kootenay	4-20	D	Sept. 10-Nov. 30	Either sex, any age	36	2.2:1
5048	Kootenay	4-21	A	Sept. 10-Nov. 30	Either sex, any age	6	5.9:1
5049	Kootenay	4-21	B	Sept. 10-Nov. 30	Either sex, any age	8	4.0:1
5050	Kootenay	4-22	A	Sept. 10-Nov. 30	Either sex, any age	28	2.5:1
5051	Kootenay	4-22	B	Sept. 10-Nov. 30	Either sex, any age	55	1.3:1
5052	Kootenay	4-22	C	Sept. 10-Nov. 30	Either sex, any age	17	2.0:1
5053	Kootenay	4-22	D	Sept. 10-Nov. 30	Either sex, any age	10	1.6:1
5054	Kootenay	4-22	E	Sept. 10-Nov. 30	Either sex, any age	17	3.6:1
5055	Kootenay	4-22	F	Sept. 10-Nov. 30	Either sex, any age	7	1.4:1
5056	Kootenay	4-22	G	Sept. 10-Nov. 30	Either sex, any age	10	4.1:1
5057	Kootenay	4-23	A	Sept. 10-Nov. 30	Either sex, any age	20	7.4:1
5058	Kootenay	4-23	B	Sept. 10-Nov. 30	Either sex, any age	148	0.9:1
5059	Kootenay	4-23	C	Sept. 10-Nov. 30	Either sex, any age	16	0.2:1
5060	Kootenay	4-23	E	Sept. 10-Nov. 30	Either sex, any age	2	2.0:1
5061	Kootenay	4-23	F	Sept. 10-Nov. 30	Either sex, any age	12	5.8:1
5062	Kootenay	4-23	G	Sept. 10-Nov. 30	Either sex, any age	28	0.8:1
5063	Kootenay	4-23	J	Sept. 10-Nov. 30	Either sex, any age	68	1.1:1
5064	Kootenay	4-24	A	Sept. 10-Nov. 30	Either sex, any age	17	0.7:1
5065	Kootenay	4-24	B	Sept. 10-Nov. 30	Either sex, any age	100	0.8:1
5066	Kootenay	4-24	C	Sept. 10-Nov. 30	Either sex, any age	105	1.1:1
5067	Kootenay	4-24	D	Sept. 10-Nov. 30	Either sex, any age	67	0.6:1
5068	Kootenay	4-24	E	Sept. 10-Nov. 30	Either sex, any age	36	0.6:1
5069	Kootenay	4-24	F	Sept. 10-Nov. 30	Either sex, any age	4	4.5:1
5070	Kootenay	4-25	A	Sept. 10-Nov. 30	Either sex, any age	88	0.7:1
5071	Kootenay	4-25	B	Sept. 10-Nov. 30	Either sex, any age	17	1.3:1
5072	Kootenay	4-25	C	Sept. 10-Nov. 30	Either sex, any age	102	0.5:1
5073	Kootenay	4-25	D	Sept. 10-Nov. 30	Either sex, any age	41	0.2:1
5074	Kootenay	4-25	E	Sept. 10-Nov. 30	Either sex, any age	24	0.1:1
5075	Kootenay	4-26	A	Sept. 10-Nov. 30	Either sex, any age	32	0.7:1
5076	Kootenay	4-26	B	Sept. 10-Nov. 30	Either sex, any age	36	0.6:1
5077	Kootenay	4-26	C	Sept. 10-Nov. 30	Either sex, any age	29	0.7:1
5078	Kootenay	4-26	D	Sept. 10-Nov. 30	Either sex, any age	18	2.2:1
5079	Kootenay	4-31	A	Sept. 10-Nov. 30	Either sex, any age	20	1.1:1
5080	Kootenay	4-31	B	Sept. 10-Nov. 30	Either sex, any age	32	0.4:1
5081	Kootenay	4-32	A	Sept. 10-Nov. 30	Either sex, any age	8	9.0:1
5082	Kootenay	4-33		Sept. 10-Nov. 30	Either sex, any age	80	0.9:1
5083	Kootenay	4-35	A	Sept. 10-Nov. 30	Either sex, any age	38	0.9:1
5084	Kootenay	4-35	B	Sept. 10-Nov. 30	Either sex, any age	148	0.9:1
5085	Kootenay	4-38	A	Sept. 10-Nov. 30	Either sex, any age	44	0.8:1
5086	Kootenay	4-38	B	Sept. 10-Nov. 30	Either sex, any age	60	0.6:1
5087	Kootenay	4-38	C	Sept. 10-Nov. 30	Either sex, any age	120	0.9:1

Persons successful in drawing a LEH authorization for a Kootenay Region Mountain Goat may hunt from September 1 to September 9 using ARCHERY EQUIPMENT ONLY.

Mountain Goat are sensitive to harvest. Hunters are requested to select a male Mountain Goat.

CARIBOO REGION 5 (See LEH Maps 5A, 5D, & 5F for boundaries)

Hunt Code	Area	M.U.	Zone	Season Date	Class of Animal	Tentative Number of Authorizations Available	2009 First Choice Odds
5088	Yohetta	5-04	A	Sept. 1-Oct. 31	Either sex, any age	7	2.0:1
5089	Yohetta	5-04	B	Sept. 1-Oct. 31	Either sex, any age	15	2.5:1
5090	Yohetta	5-04	E	Sept. 1-Oct. 31	Either sex, any age	10	3.2:1
5091	Yohetta	5-04	F	Sept. 1-Oct. 31	Either sex, any age	3	0.7:1
5092	Yohetta	5-04	H	Sept. 1-Oct. 31	Either sex, any age	3	0.0:1
5093	Yohetta	5-04	J	Sept. 1-Oct. 31	Either sex, any age	20	2.2:1
5094	Jobin-McClinchy	5-06	A	Sept. 1-Oct. 31	Either sex, any age	3	2.4:1
5095	Jobin-McClinchy	5-06	B	Sept. 1-Oct. 31	Either sex, any age	8	1.2:1
5096	Boss-Deception	5-15	A	Sept. 1-Oct. 31	Either sex, any age	10	6.8:1
5097	Eureka	5-15	B	Sept. 1-Oct. 31	Either sex, any age	7	11.7:1

Mountain Goat are sensitive to harvest. Hunters are requested to select a male Mountain Goat.

MOUNTAIN GOAT (CONTINUED)

SKEENA REGION 6 (See LEH Maps 6A, 6B, 6C, 6D, 6E, 6F, 6G & 6I for boundaries)

Hunt Code	Area	M.U.	Zone	Season Date	Class of Animal	Tentative Number of Authorizations Available	2009 First Choice Odds
5098	Tweedsmuir	6-02	B	Sept. 1-Oct. 15	Adult only	4	4.4:1
5099	Skeena	6-04	A	Aug. 1-Feb. 28/11	Adult only	13	1.0:1
5100	Skeena	6-04	C	Aug. 1-Feb. 28/11	Adult only	24	0.6:1
5101	Skeena	6-08	A	Aug. 1-Feb. 28/11	Adult only	30	0.4:1
5102	Skeena	6-08	B	Aug. 1-Feb. 28/11	Adult only	3	4.5:1
5103	Skeena	6-08	C	Aug. 1-Feb. 28/11	Adult only	25	0.4:1
5104	Skeena	6-08	D	Aug. 1-Feb. 28/11	Adult only	13	1.7:1
5105	Skeena	6-08	E	Aug. 1-Feb. 28/11	Adult only	3	7.4:1
5106	Babine Mtn.	6-08	F	Sept. 10-Nov. 15	Adult only	15	10.7:1
5107	Skeena	6-09	A	Aug. 1-Feb. 28/11	Adult only	30	1.8:1
5108	Skeena	6-09	B	Aug. 1-Feb. 28/11	Adult only	58	0.7:1
5109	Skeena	6-09	C	Aug. 1-Feb. 28/11	Adult only	28	1.3:1
5110	Skeena	6-09	D	Aug. 1-Feb. 28/11	Adult only	13	2.7:1
5111	Skeena	6-09	E*	Aug. 1-Feb. 28/11	Adult only	13	2.8:1
5112	Skeena	6-09	G	Aug. 1-Feb. 28/11	Adult only	18	5.8:1
5113	Skeena	6-09	H	Aug. 1-Feb. 28/11	Adult only	8	1.2:1
5114	Skeena	6-09	I	Aug. 1-Feb. 28/11	Adult only	50	1.0:1
5115	Skeena	6-09	J	Aug. 1-Feb. 28/11	Adult only	35	1.8:1
5116	Skeena	6-09	K	Aug. 1-Feb. 28/11	Adult only	25	1.1:1
5117	Skeena	6-09	L	Aug. 1-Feb. 28/11	Adult only	10	1.8:1
5118	Skeena	6-09	M	Aug. 1-Feb. 28/11	Adult only	15	0.4:1
5119	Skeena	6-09	N	Aug. 1-Feb. 28/11	Adult only	23	0.3:1
5120	Skeena	6-09	O**	Aug. 1-Feb. 28/11	Adult only	18	0.8:1
5121	Skeena	6-09	P**	Aug. 1-Feb. 28/11	Adult only	30	2.1:1
5122	Skeena	6-09	Q	Aug. 1-Feb. 28/11	Adult only	38	0.6:1
5123	Skeena	6-09	R	Aug. 1-Feb. 28/11	Adult only	35	0.6:1
5124	Skeena	6-09	S	Aug. 1-Feb. 28/11	Adult only	5	3.0:1
5125	Skeena	6-09	T	Aug. 1-Feb. 28/11	Adult only	30	0.5:1
5126	Skeena	6-10	A	Aug. 1-Feb. 28/11	Adult only	10	0.9:1
5127	Skeena	6-10	B	Aug. 1-Feb. 28/11	Adult only	23	0.7:1
5128	Skeena	6-15	A	Aug. 1-Feb. 28/11	Adult only	85	1.5:1
5129	Skeena	6-15	B	Aug. 1-Feb. 28/11	Adult only	20	0.8:1
5130	Skeena	6-15	G	Aug. 1-Feb. 28/11	Adult only	15	2.7:1
5131	Skeena	6-15	H	Aug. 1-Feb. 28/11	Adult only	15	2.2:1
5132	Skeena	6-15	I	Aug. 1-Feb. 28/11	Adult only	35	0.6:1
5133	Skeena	6-15	J	Aug. 1-Feb. 28/11	Adult only	28	3.1:1
5134	Skeena	6-15	K	Aug. 1-Feb. 28/11	Adult only	10	7.5:1
5135	Spatsizi	6-19	A	Aug. 1-Oct. 15	Adult only	3	1.7:1
5136	Spatsizi	6-20	A	Aug. 1-Oct. 15	Adult only	24	1.7:1
5137	Spatsizi	6-20	B	Aug. 1-Oct. 15	Adult only	24	1.7:1
5138	Spatsizi	6-20	C	Aug. 1-Oct. 15	Adult only	5	1.7:1
5139	Mount Edziza	6-21	A	Aug. 1-Oct. 15	Adult only	20	1.6:1
5140	Stikine	6-21	C	Aug. 1-Oct. 15	Adult only	15	0.2:1
5141	Stikine	6-22	A	Aug. 1-Oct. 15	Adult only	5	2.2:1
5142	Atlin	6-25	C+	Aug. 1-Oct. 15	Adult only	50	1.3:1
5143	Tagish Highlands	6-27	A++	Aug. 1-Oct. 15	Adult only	6	3.5:1
5144	Tagish Highlands	6-27	B	Aug. 1-Oct. 15	Adult only	10	4.2:1
5145	Tagish Highlands	6-28	B	Aug. 1-Oct. 15	Adult only	10	0.7:1
5146	Skeena	6-30	C	Aug. 1-Feb. 28/11	Adult only	30	2.2:1

* Also includes a portion of M.U. 6-04 ** Also includes a portion of M.U. 6-03.
 ☉ Also includes portions of M.U. 6-22
 + Also includes portions of M.U.'s 6-26 and 6-27.
 ++ Also includes a portion of M.U. 6-28, but excludes Chilkoot National Historic Site (closed to hunting).
 Mountain Goat are sensitive to harvest. Hunters are requested to select a male Mountain Goat.

OMINECA/PEACE REGION 7 (See LEH Maps 7B, 7C, 7F, 7H, 7I & 7J for boundaries)

Hunt Code	Area	M.U.	Zone	Season Date	Class of Animal	Tentative Number of Authorizations Available	2009 First Choice Odds
5147	Kinbasket	7-02	B	Sept. 1-Oct. 15	Adult only	2	8.5:1
5148	Kinbasket	7-02	C	Sept. 1-Oct. 15	Adult only	5	5.0:1
5149	Kinbasket	7-02	D	Sept. 1-Oct. 15	Adult only	5	1.8:1
5150	Kinbasket	7-02	F	Sept. 1-Oct. 15	Adult only	5	0.0:1
5151	Kinbasket	7-02	G	Sept. 1-Oct. 15	Adult only	3	0.4:1
5152	Kinbasket	7-02	I	Sept. 1-Oct. 15	Adult only	1	2.0:1
5153	Holmes River	7-03	A	Sept. 1-Oct. 15	Adult only	4	0.8:1
5154	Holmes River	7-03	B	Sept. 1-Oct. 15	Adult only	3	0.4:1
5155	Holmes River	7-03	C	Sept. 1-Oct. 15	Adult only	1	4.0:1
5156	Holmes River	7-03	D	Sept. 1-Oct. 15	Adult only	2	2.5:1
5157	Holmes River	7-03	E	Sept. 1-Oct. 15	Adult only	3	1.4:1
5158	Holmes River	7-03	F	Sept. 1-Oct. 15	Adult only	3	4.0:1
5159	Holmes River	7-03	G	Sept. 1-Oct. 15	Adult only	1	8.0:1
5160	Holmes River	7-03	H	Sept. 1-Oct. 15	Adult only	6	5.5:1
5161	Holmes River	7-03	I	Sept. 1-Oct. 15	Adult only	2	3.0:1
5162	Holmes River	7-03	J	Sept. 1-Oct. 15	Adult only	2	2.0:1
5163	Holmes River	7-03	K	Sept. 1-Oct. 15	Adult only	2	5.5:1
5164	Holmes River	7-03	L	Sept. 1-Oct. 15	Adult only	4	11.5:1
5165	Castle Creek	7-04	A	Sept. 1-Oct. 15	Adult only	4	3.3:1
5166	Dore River	7-04	B	Sept. 1-Oct. 15	Adult only	10	4.6:1
5167	McLennan River	7-04	C	Sept. 1-Oct. 15	Adult only	6	1.7:1
5168	Kiwa Creek	7-04	D	Sept. 1-Oct. 15	Adult only	6	4.0:1
5169	Peace River	7-19	B	Aug. 15-Nov. 15	Adult only	1	7.0:1
5170	Peace River	7-19	C	Aug. 15-Nov. 15	Adult only	4	2.5:1
5171							

MOUNTAIN GOAT (CONTINUED)

OMINECA/PEACE REGION 7 (See LEH Maps 7B, 7C, 7F, 7H, 7I & 7J for boundaries)

Hunt Code	Area	M.U.	Zone	Season Date	Class of Animal	Tentative Number of Authorizations Available	2009 First Choice Odds
5174	Peace River	7-19	G	Aug. 15- Nov. 15	Adult only	3	23.0:1
5175	Peace River	7-19	J	Aug. 15- Nov. 15	Adult only	11	4.2:1
5176	Peace River	7-21	A*	Aug. 15- Nov. 15	Adult only	2	8.5:1
5177	Peace River	7-21	B*	Aug. 15- Nov. 15	Adult only	1	21.0:1
5178	Peace River	7-21	C+	Aug. 15- Nov. 15	Adult only	3	5.0:1
5179	Peace River	7-21	D+	Aug. 15- Nov. 15	Adult only	7	3.2:1
5180	Peace River	7-21	E	Aug. 15- Nov. 15	Adult only	3	4.3:1
5181	Peace River	7-21	K**	Aug. 15- Nov. 15	Adult only	3	28.4:1
5182	Peace River	7-22	A***	Aug. 15- Nov. 15	Adult only	2	15.0:1
5183	Peace River	7-22	B***	Aug. 15- Nov. 15	Adult only	8	17.4:1
5184	Peace River	7-31		Aug. 15- Nov. 15	Adult only	14	5.5:1
5185	Peace River	7-42	B	Aug. 15- Nov. 15	Adult only	2	35.0:1

* Also includes a portion of M.U. 7-19.

** Also includes a portion of M.U. 7-22.

*** Also includes a portion of M.U. 7-21.

+ Excludes Monkman Park (closed to hunting).

Mountain Goat are sensitive to harvest. Hunters are requested to select a male Mountain Goat.

OKANAGAN REGION 8

Hunt Code	Area	M.U.	Zone	Season Date	Class of Animal	Tentative Number of Authorizations Available	2009 First Choice Odds
5186	Similkameen	8-07*		Nov. 1-Nov. 30	Adult only	3	171.0:1

* Also includes M.U. 8-02.

No person shall hunt Mountain Goat within 0.4 km of the northern boundary of Highway No. 3 between Hedley and Keremeos.

Mountain Goat are sensitive to harvest. Hunters are requested to select a male Mountain Goat.

Please remember that it is illegal to hunt on private land without the consent of the owner. Indian Reserves are private land. Permission must be obtained from the local Indian Business office in order to hunt on or across these lands.

MOUNTAIN SHEEP

If you applied for the 2010 Early Skeena Mountain Sheep draw for a 2010 hunt and received a LEH authorization, you are NOT ELIGIBLE TO APPLY for any other 2010 mountain sheep hunts, but you may apply for 2011 Skeena Mountain Sheep draw. If you were unsuccessful you may apply for any of the following mountain sheep hunts.

Due to concerns over the large percentage of illegal sheep harvested in the province, the Wild Sheep Society of British Columbia and the Ministry have worked together to develop an education program relating to horn curl restrictions. The Ministry is encouraging hunters to review the horn curl education program and participate in the horn curl test. For more details see page 16.

Successful hunters are required to submit horns and skull of all Mountain Sheep taken, including ewes and lambs, for compulsory inspection within 30 days after the date of the kill OR before December 5 of the year of the kill whichever occurs first. Please contact a Regional Environmental Stewardship Office (page 5) for a list of qualified inspectors.

THOMPSON REGION 3 (See LEH Maps 3D, 3F, 3G & 3H for boundaries)

Hunt Code	Area	M.U.	Zone	Season Date	Class of Animal	Tentative Number of Authorizations Available	2009 First Choice Odds
6001	S. Thompson River	3-27	A*	Nov. 1-Nov. 20	Ram only	2	359.0:1
6002	Kamloops Lake	3-29	A	Sept. 15-Sept. 30	Ram only	1	523.0:1
6003	Kamloops Lake	3-29	A	Nov. 1-Nov. 20	Ram only	1	929.0:1
6004	Fraser River	3-17	A	Sept. 20-Oct. 20	At least 3/4 curl	2	72.0:1
6005	Fraser River	3-17	B	Sept. 20-Oct. 20	At least 3/4 curl	2	76.5:1
6006	Fraser River	3-31	A	Sept. 20-Oct. 20	At least 3/4 curl	1	89.0:1
6007	Fraser River	3-31	B	Sept. 20-Oct. 20	At least 3/4 curl	4	67.8:1
6008	Fraser River	3-31	C	Sept. 20-Oct. 20	At least 3/4 curl	2	71.0:1
6009	Fraser River	3-31	D	Sept. 20-Oct. 20	At least 3/4 curl	2	124.5:1
6010	Fraser River	3-32	D	Sept. 20-Oct. 20	At least 3/4 curl	4	65.0:1
6011	Fraser River	3-32	E	Sept. 20-Oct. 20	At least 3/4 curl	3	63.0:1
6012	Fraser River	3-32	C	Sept. 20-Oct. 20	At least 3/4 curl	6	55.4:1
6013	Fraser River	3-17	A	Nov. 1-Nov. 15	Ewe or lamb	1	27.0:1
6014	Kamloops Lake	3-29	A	Nov. 1-Nov. 15	Ewe or lamb	1	84.0:1
6015	Fraser River	3-31	B	Nov. 1-Nov. 15	Ewe or lamb	1	14.0:1
6016	Fraser River	3-31	C	Nov. 1-Nov. 15	Ewe or lamb	1	37.0:1
6017	Fraser River	3-32	C	Nov. 1-Nov. 15	Ewe or lamb	1	29.0:1

* Includes all land within Zone A of 3-27 including Private land. The successful applicant of this draw must obtain permission from and be accompanied by a designated Kamloops Indian Band member in order to hunt on or access Kamloops Indian Band lands.

It is illegal to hunt on private land without the consent of the owner. Indian Reserves are private land. Permission must be obtained from the local Indian Business office in order to hunt on or across these lands.

KOOTENAY REGION 4 (See LEH Maps 4H & 4L for boundaries)

Hunt Code	Area	M.U.	Zone	Season Date	Class of Animal	Tentative Number of Authorizations Available	2009 First Choice Odds
6018	Phillips Creek	4-02	A	Nov. 1-Nov. 10	At least full curl	3	72.4:1
6019	Phillips Creek	4-02	A	Nov. 11-Nov. 20	At least full curl	4	135.0:1
6020	Salmo	4-08		Sept. 10-Oct. 25	At least full curl	10	64.8:1
6021	Syringa Park	4-15		Sept. 10-Oct. 25	At least full curl	2	274.0:1
6022	Mt. Assiniboine Park*	4-25	F	Oct. 1-Oct. 9	At least full curl	1	19.0:1
6023	Mt. Assiniboine Park*	4-25	F	Oct. 10-Oct. 18	At least full curl	1	17.0:1
6024	Mt. Assiniboine Park*	4-25	F	Oct. 19-Oct. 26	At least full curl	1	61.0:1
6025	Mt. Assiniboine Park*	4-25	F	Oct. 27-Nov. 3**	At least full curl	1	N/A

* All persons using horses in Mt. Assiniboine Park are required to obtain a letter of permission from the Regional Manager, Parks and Protected Areas, 205 Industrial Rd G., Cranbrook, B.C., V1C 7G5 (Ph. (250) 489-8540)

** Please note adverse snow conditions likely present at this time of year.

MOUNTAIN SHEEP (CONTINUED)

2011 EARLY SKEENA MOUNTAIN SHEEP DRAW REGION 6

(Please note: the 2010 Skeena Mountain Sheep hunts were drawn in February 2010)

Limited Entry Hunt (LEH) applications for 2011 limited entry sheep hunts in the Skeena region (Region 6) will be drawn in February 2011, in order to provide hunters with more time to schedule and plan hunts in these remote areas. This move aligns with the early Spatsizi sheep draw implemented in 2007.

As always, only one application for this early draw may be submitted per hunter and it must be submitted on a regular LEH application card. If you choose to apply for these early draws, please be advised that second choices are available but must be from one of the other early Skeena mountain sheep draw hunts, i.e. if you apply for an early Skeena sheep draw, your second choice must be for the Mount Edziza, Atlin, Tatshenshini, or Spatsizi sheep hunt.

If you were successful in the 2010 early draw, you are not eligible to apply for any other LEH mountain sheep hunts for 2010. If you applied for an early Skeena mountain sheep draw and did not receive a LEH authorization you may apply for any other 2010 mountain sheep hunt.

Applications for the Early draw must be received in Victoria by February 4, 2011.

Notification of draw results will be sent on or before February 21, 2011 for these hunts.

SKEENA REGION 6 (See LEH Maps 6H, 6I & 6J for boundaries)

Hunt Code	Area	M.U.	Zone	Season Date	Class of Animal	Number of Authorization Issued For Fall 2010	2010 First Choice Odds
6026	Spatsizi	6-20	A	Aug. 1/11-Oct. 15/11	At least full curl	110	2.9:1
6027	Mount Edziza	6-21	A	Aug. 1/11-Oct. 15/11	At least full curl	12	4.9:1
6028	Atlin	6-25	D	Aug. 1/11-Oct. 15/11	At least full curl	65	0.6:1
6029	Atlin	6-27	A	Aug. 1/11-Oct. 15/11	At least full curl	50	1.1:1
6030	Tatshenshini	6-28		Aug. 1/11-Oct. 15/11	At least full curl	50	0.9:1
6031	Tatshenshini	6-29		Aug. 1/11-Oct. 15/11	At least full curl	22	7.5:1

* Also includes a portion of M.U. 6-20.

** Also includes a portion of M.U. 6-26.

OKANAGAN REGION 8 (See LEH Maps 8B, 8D & 8E for boundaries)

Hunt Code	Area	M.U.	Zone	Season Date	Class of Animal	Tentative Number of Authorizations Available	2009 First Choice Odds
6032	Ashnola	8-03	A	Aug. 25-Aug. 31	At least 3/4 curl	7	35.6:1
6033	Ashnola	8-03	A	Sept. 1-Sept. 7	At least 3/4 curl	7	20.2:1
6034	Ashnola	8-03	A	Sept. 8-Sept. 14	At least 3/4 curl	7	10.8:1
6035	Ashnola	8-03	A	Sept. 15-Sept. 21	At least 3/4 curl	5	16.4:1
6036	Ashnola	8-03	A	Sept. 22-Sept. 28	At least 3/4 curl	5	13.6:1
6037	Ashnola	8-03	B*	Aug. 25-Aug. 31	At least 3/4 curl	7	17.5:1
6038	Ashnola	8-03	B*	Sept. 1-Sept. 7	At least 3/4 curl	7	16.9:1
6039	Ashnola	8-03	B*	Sept. 8-Sept. 14	At least 3/4 curl	7	4.6:1
6040	Ashnola	8-03	B*	Sept. 15-Sept. 21	At least 3/4 curl	5	11.4:1
6041	Ashnola	8-03	B*	Sept. 22-Sept. 28	At least 3/4 curl	5	10.8:1
6042	Similkameen	8-07**		Sept. 1-Sept. 30	Ram only	3	N/A
6043	Okanagan	8-01		Sept. 1-Sept. 30	Ram only	2	84.0:1
6044	Okanagan	8-09	A	Sept. 1-Sept. 30	Ram only	7	60.9:1
6045	Granby	8-15	F	Sept. 1-Sept. 30	Ram only	3	150.0:1

* Also includes Zone D of M.U. 8-03.

** Also includes M.U. 8-02.

Please remember that it is illegal to hunt on private land without the consent of the owner.

Indian Reserves are private land. Permission must be obtained from the local Indian Business office in order to hunt on or across these lands.

MULE (Black-tailed) DEER

LOWER MAINLAND REGION 2

Hunt Code	Area	M.U.	Zone	Season Date	Class of Animal	Tentative Number of Authorizations Available	2009 First Choice Odds
7001	Pemberton	2-11		Oct. 1-Oct. 31	Antlerless only	50	N/A
7002	Pemberton	2-11		Nov. 1-Nov. 30	Antlerless only	50	N/A

THOMPSON REGION 3

Hunt Code	Area	M.U.	Zone	Season Date	Class of Animal	Tentative Number of Authorizations Available	2009 First Choice Odds
7003	Kamloops	3-12		Nov. 1-Nov. 30	Antlerless only	120	7.4:1
7004	Kamloops	3-13		Nov. 1-Nov. 30	Antlerless only	120	5.0:1
7005	Kamloops	3-14		Nov. 1-Nov. 30	Antlerless only	20	3.2:1
7006	Kamloops	3-15		Nov. 1-Nov. 30	Antlerless only	40	3.1:1
7007	Kamloops	3-16		Nov. 1-Nov. 30	Antlerless only	50	2.3:1
7008	Kamloops	3-17		Nov. 1-Nov. 30	Antlerless only	80	5.1:1
7009	Kamloops	3-18		Nov. 1-Nov. 30	Antlerless only	60	8.0:1
7010	Kamloops	3-19		Nov. 1-Nov. 30	Antlerless only	70	9.6:1
7011	Kamloops	3-20		Nov. 1-Nov. 30	Antlerless only	60	7.9:1
7012	Kamloops	3-26		Nov. 1-Nov. 30	Antlerless only	45	11.1:1
7013	Kamloops	3-27		Nov. 1-Nov. 30	Antlerless only	70	7.1:1
7014	Kamloops	3-28		Nov. 1-Nov. 30	Antlerless only	55	9.8:1
7015	Kamloops	3-29		Nov. 1-Nov. 30	Antlerless only	80	9.2:1
7016	Kamloops	3-30		Nov. 1-Nov. 30	Antlerless only	90	11.1:1
7017	Kamloops	3-31		Nov. 1-Nov. 30	Antlerless only	90	4.8:1
7018	Kamloops	3-32		Nov. 1-Nov. 30	Antlerless only	40	8.7:1
7019	Kamloops	3-33		Nov. 1-Nov. 30	Antlerless only	30	4.9:1
7020	Kamloops	3-36		Nov. 1-Nov. 30	Antlerless only	40	3.8:1
7021	Kamloops	3-37		Nov. 1-Nov. 30	Antlerless only	70	5.2:1
7022	Kamloops	3-38		Nov. 1-Nov. 30	Antlerless only	40	4.4:1

MULE (black-tailed) DEER (CONTINUED)

THOMPSON REGION 3

Hunt Code	Area	M.U.	Zone	Season Date	Class of Animal	Tentative Number of Authorizations Available	2009 First Choice Odds
7023	Kamloops	3-39		Nov. 1-Nov. 30	Antlerless only	30	6.0:1
7024	Kamloops	3-40		Nov. 1-Nov. 30	Antlerless only	40	6.7:1
7025	Kamloops	3-41		Nov. 1-Nov. 30	Antlerless only	35	1.2:1
7026	Kamloops	3-42		Nov. 1-Nov. 30	Antlerless only	55	1.3:1
7027	Kamloops	3-46		Nov. 1-Nov. 30	Antlerless only	70	0.8:1

Hunters should note that the bag limit for Mule (Black-tailed) Deer in Region 3 is two, only one of which may be a buck. Therefore, one must be antlerless, available only under LEH.

CARIBOO REGION 5 (See LEH Map 5H for boundaries)

Hunt Code	Area	M.U.	Zone	Season Date	Class of Animal	Tentative Number of Authorizations Available	2009 First Choice Odds
7028	Cariboo	5-01		Oct. 1-Oct. 31	Antlerless only	25	22.5:1
7029	Cariboo	5-01		Nov.1-Nov. 30	Antlerless only	50	7.5:1
7030	Cariboo	5-02	A	Oct. 1-Oct. 31	Antlerless only	33	16.2:1
7031	Cariboo	5-02	A	Nov.1-Nov. 30	Antlerless only	57	2.7:1
7032	Cariboo	5-02	B	Oct. 1-Oct. 31	Antlerless only	20	13.7:1
7033	Cariboo	5-02	B	Nov.1-Nov. 30	Antlerless only	23	13.1:1
7034	Cariboo	5-02	C	Oct. 1-Oct. 31	Antlerless only	40	6.7:1
7035	Cariboo	5-02	C	Nov.1-Nov. 30	Antlerless only	100	4.3:1
7036	Cariboo	5-02	D	Oct. 1-Oct. 31	Antlerless only	80	5.1:1
7037	Cariboo	5-02	D	Nov.1-Nov. 30	Antlerless only	100	2.2:1
7038	Cariboo	5-03	A	Oct. 1-Oct. 31	Antlerless only	50	1.7:1
7039	Cariboo	5-03	A	Nov.1-Nov. 30	Antlerless only	32	1.6:1
7040	Cariboo	5-03	B	Oct. 1-Oct. 31	Antlerless only	10	12.5:1
7041	Cariboo	5-03	B	Nov.1-Nov. 30	Antlerless only	44	3.8:1
7042	Cariboo	5-04		Nov.1-Nov. 30	Antlerless only	10	6.1:1
7043	Cariboo	5-05		Nov.1-Nov. 30	Antlerless only	10	4.2:1
7044	Cariboo	5-08		Nov.1-Nov. 30	Antlerless only	10	1.2:1
7045	Cariboo	5-13	A	Oct. 1-Oct. 31	Antlerless only	10	12.6:1
7046	Cariboo	5-13	A	Nov.1-Nov. 30	Antlerless only	10	12.3:1
7047	Cariboo	5-13	B	Oct. 1-Oct. 31	Antlerless only	14	33.2:1
7048	Cariboo	5-13	B	Nov.1-Nov. 30	Antlerless only	42	2.6:1
7049	Cariboo	5-14	A	Oct. 1-Oct. 31	Antlerless only	133	2.5:1
7050	Cariboo	5-14	A	Nov.1-Nov. 30	Antlerless only	150	2.0:1
7051	Cariboo	5-14	B	Oct. 1-Oct. 31	Antlerless only	42	3.2:1
7052	Cariboo	5-14	B	Nov.1-Nov. 30	Antlerless only	63	1.1:1
7053	Cariboo	5-15		Nov.1-Nov. 30	Antlerless only	10	9.1:1

In addition to harvesting an antlerless Mule (Black-tailed) Deer, a buck can be harvested, in accordance with antler configuration, during the same time period as long as the regional bag limit (2) has not been exceeded.

CARIBOO AGE-RESTRICTED HUNT

The following hunt is open ONLY to hunters who are under the age of 18. To qualify as under 18, an applicant's 18th birthday must fall on or after August 1, 2010. Hunters who are under the age of 18 at the time of their hunt must be accompanied and closely supervised while hunting by a person who is 18 years of age or older and who holds a valid hunting licence.

Hunt Code	Area	M.U.	Zone	Season Date	Class of Animal	Tentative Number of Authorizations Available	2009 First Choice Odds
7054	Cariboo Y	5-01		Oct. 1-Nov. 30	Antlerless only	100	0.7:1
7055	Cariboo Y	5-02		Oct. 1-Nov. 30	Antlerless only	375	0.6:1
7056	Cariboo Y	5-03		Oct. 1-Nov. 30	Antlerless only	80	0.5:1
7057	Cariboo Y	5-13		Oct. 1-Nov. 30	Antlerless only	86	0.5:1
7058	Cariboo Y	5-14		Oct. 1-Nov. 30	Antlerless only	214	0.4:1
7059	Cariboo Y	5-15		Oct. 1-Nov. 30	Antlerless only	20	0.3:1

SKEENA REGION 6 (See LEH Map 60 for boundaries)

Hunt Code	Area	M.U.	Zone	Season Date	Class of Animal	Tentative Number of Authorizations Available	2009 First Choice Odds
7060	Skeena	6-04		Nov. 1-Nov. 15	Antlerless only	3	25.4:1
7061	Francois Lake	6-04	A*	Dec. 1-Dec. 15	Antlerless only	3	7.7:1
7062	Francois Lake	6-04	A*	Dec. 16-Dec. 31	Antlerless only	3	3.0:1
7063	Francois Lake	6-04	A*	Jan. 1/11-Jan. 15/11	Antlerless only	3	1.7:1
7064	Francois Lake	6-04	A*	Jan. 16/11-Jan. 31/11	Antlerless only	3	8.4:1
7065	Francois Lake	6-04	A*	Feb. 1/11-Feb 15/11	Antlerless only	3	1.7:1
7066	Francois Lake	6-04	A*	Feb. 16/11-Feb 28/11	Antlerless only	3	1.7:1
7067	Skeena	6-05**		Nov. 1-Nov. 15	Antlerless only	3	11.0:1
7068	Skeena	6-08		Nov. 1-Nov. 15	Antlerless only	3	57.7:1
7069	Skeena	6-09		Nov. 1-Nov. 15	Antlerless only	3	58.4:1

* Restricted to PRIVATE LAND ONLY within Zone A of M.U. 6-04. Also includes any CROWN LAND only within 400 meters of private land within Zone A of M.U. 6-04. Permission of the landowner must be obtained prior to the hunt. It is the hunter's responsibility to locate land owners willing to allow hunter access. This can be a long and challenging process with no guarantee of success. Applying for a LEH in this area does not guarantee that there will be deer present during selected season.

** Also includes M.U. 6-06

MULE (black-tailed) DEER (CONTINUED)

OKANAGAN REGION 8 (See LEH Map 8C for boundaries)

Hunt Code	Area	M.U.	Zone	Season Date	Class of Animal	Tentative Number of Authorizations Available	2009 First Choice Odds
7070	Okanagan	8-01		Oct. 20-Oct. 31	Antlerless only	45	8.5:1
7071	Okanagan	8-02		Oct. 20-Oct. 31	Antlerless only	20	6.0:1
7072	Okanagan	8-03		Oct. 20-Oct. 31	Antlerless only	5	7.0:1
7073	Okanagan	8-04		Oct. 20-Oct. 31	Antlerless only	20	15.0:1
7074	Okanagan	8-05	A	Oct. 20-Oct. 31	Antlerless only	20	21.5:1
7075	Okanagan	8-05	B	Oct. 20-Oct. 31	Antlerless only	10	25.5:1
7076	Okanagan	8-06		Oct. 20-Oct. 31	Antlerless only	15	16.4:1
7077	Okanagan	8-07		Oct. 20-Oct. 31	Antlerless only	10	11.2:1
7078	Okanagan	8-08		Oct. 20-Oct. 31	Antlerless only	30	17.4:1
7079	Okanagan Falls	8-09	A*	Oct. 1-Oct. 10	Antlerless only	5	5.8:1
7080	Okanagan Falls	8-09	A*	Oct. 11-Oct. 20	Antlerless only	5	5.0:1
7081	Okanagan	8-09		Oct. 20-Oct. 31	Antlerless only	15	10.6:1
7082	Okanagan	8-10		Oct. 20-Oct. 31	Antlerless only	20	16.6:1
7083	Okanagan	8-11		Oct. 20-Oct. 31	Antlerless only	15	11.9:1
7084	Okanagan	8-12		Oct. 20-Oct. 31	Antlerless only	40	14.7:1
7085	Okanagan	8-14		Oct. 20-Oct. 31	Antlerless only	40	16.2:1
7086	Okanagan	8-15		Oct. 20-Oct. 31	Antlerless only	5	38.8:1
7087	Okanagan	8-22		Oct. 20-Oct. 31	Antlerless only	10	12.4:1
7088	Okanagan	8-23		Oct. 20-Oct. 31	Antlerless only	20	14.3:1
7089	Okanagan	8-24		Oct. 20-Oct. 31	Antlerless only	10	11.2:1
7090	Okanagan	8-25		Oct. 20-Oct. 31	Antlerless only	15	3.8:1

* Okanagan Falls - hunting is restricted to 1000 Ha of PRIVATE LAND ONLY, east of Okanagan Falls, adjacent to either side of portions of McLean Creek Road. Written permission from the landowner must be obtained prior to the hunt.

WHITE-TAILED DEER

Notice all white-tailed deer hunts have been moved to the general open season, please see 2010/2011 Hunting and Trapping Regulation Synopsis

FALL 2010 GRIZZLY BEAR

If you applied for a Spring 2010 Grizzly Bear hunt and received a LEH authorization, you are NOT ELIGIBLE TO APPLY for any of these hunts, but you may apply for a Spring 2011 hunt. There is no open season on a less than 2-year-old Grizzly Bear, or any Grizzly Bear in its company. Do not shoot any Grizzly Bear when observed in a family unit. Hunters are requested to select a male Grizzly Bear.

VANCOUVER ISLAND REGION 1 (See LEH Map 1I for boundaries)

Hunt Code	Area	M.U.	Zone	Season Date	Class of Animal	Tentative Number of Authorizations Available	2009 First Choice Odds
3001	Knight/Kingcome	1-14	A	Oct. 1-Nov. 15	Adult only	10	4.8:1
3002	Knight/Kingcome	1-14	B	Oct. 1-Nov. 15	Adult only	5	3.0:1
3003	Knight/Kingcome	1-15	B	Oct. 1-Nov. 15	Adult only	4	16.0:1
3004	Knight/Kingcome	1-15	C	Oct. 1-Nov. 15	Adult only	4	12.5:1

Hunters are requested to select a male Grizzly Bear. For more details see page 16.

CARIBOO REGION 5 (See LEH Map 5G for boundaries)

Hunt Code	Area	M.U.	Zone	Season Date	Class of Animal	Tentative Number of Authorizations Available	2009 First Choice Odds
3005	Coastal	5-08	A	Sept. 10-Nov. 30	Adult only	12	6.4:1
3006	Coastal	5-08	B	Sept. 10-Nov. 30	Adult only	5	9.8:1
3007	Coastal	5-08	C	Sept. 10-Nov. 30	Adult only	15	12.8:1
3008	Coastal	5-09	A	Sept. 10-Nov. 15	Adult only	15	1.9:1

Hunters are requested to select a male Grizzly Bear. For more details see page 16.

SKEENA REGION 6 (See LEH Maps 6I, 6P, 6Q, 6R, 6S & 6T for boundaries) (See closed area Maps 6U)

Hunt Code	Area	M.U.	Zone	Season Date	Class of Animal	Tentative Number of Authorizations Available	2009 First Choice Odds
3009	Skeena	6-02		Sept. 1- Nov. 15	Adult only	3	17.4:1
3010	Skeena	6-03	B	Sept. 1- Nov. 15	Adult only	1	32.0:1
3011	Bulkley-Tahtsa	6-04	A	Sept. 1- Nov. 15	Adult only	2	14.0:1
3012	Skeena	6-04	B	Sept. 1- Nov. 15	Adult only	11	4.0:1
3013	Skeena	6-05*		Sept. 1- Nov. 15	Adult only	9	1.6:1
3014	Skeena	6-07		Sept. 1- Nov. 15	Adult only	19	0.8:1
3015	Skeena	6-08		Sept. 1- Nov. 15	Adult only	18	5.4:1
3016	Bulkley-Tahtsa	6-09	A+	Sept. 1- Nov. 15	Adult only	3	33.0:1
3017	Bulkley-Tahtsa	6-09	B	Sept. 1- Nov. 15	Adult only	7	6.3:1
3018	Skeena	6-10		Sept. 1- Nov. 15	Adult only	11	1.1:1
3019	Skeena	6-11		Sept. 1- Nov. 15	Adult only	33	1.5:1
3020	Skeena	6-15	B	Sept. 1- Nov. 15	Adult only	16	1.7:1
3021	Skeena	6-15	C++	Sept. 1- Nov. 15	Adult only	8	2.3:1
3022	Meziadin	6-16	A	Sept. 1- Nov. 15	Adult only	28	0.8:1
3023	Meziadin	6-16	B**	Sept. 1- Nov. 15	Adult only	4	13.7:1

FALL 2010 GRIZZLY BEAR (CONTINUED)

SKEENA REGION 6 (See LEH Maps 6I, 6P, 6Q, 6R, 6S & 6T for boundaries)
(See closed area Maps 6U)

Hunt Code	Area	M.U.	Zone	Season Date	Class of Animal	Tentative Number of Authorizations Available	2009 First Choice Odds
3024	Skeena	6-17		Sept. 1- Nov. 15	Adult only	18	1.0:1
3025	Skeena	6-18		Sept. 1- Nov. 15	Adult only	20	0.9:1
3026	Skeena	6-19	A	Sept. 1- Nov. 15	Adult only	48	1.2:1
3027	Spatsizi	6-20	A***	Sept. 1- Nov. 15	Adult only	69	1.5:1
3028	Spatsizi	6-20	B	Sept. 1- Nov. 15	Adult only	16	1.5:1
3029	Spatsizi	6-20	C	Sept. 1- Nov. 15	Adult only	5	0.4:1
3030	Mount Edziza	6-21	A	Sept. 1- Nov. 15	Adult only	9	1.5:1
3031	Mount Edziza	6-21	B	Sept. 1- Nov. 15	Adult only	59	1.0:1
3032	Skeena	6-22		Sept. 1- Nov. 15	Adult only	30	0.9:1
3033	Skeena	6-23		Sept. 1- Nov. 15	Adult only	15	1.6:1
3034	Skeena	6-24		Sept. 1- Nov. 15	Adult only	14	4.6:1
3035	Teslin	6-25	A	Sept. 1- Nov. 15	Adult only	25	1.1:1
3036	Teslin	6-25	B	Sept. 1- Nov. 15	Adult only	24	2.2:1
3037	Skeena	6-26		Sept. 1- Nov. 15	Adult only	27	1.2:1
3038	Skeena	6-27		Sept. 1- Nov. 15	Adult only	8	2.0:1
3039	Skeena	6-28		Sept. 1- Nov. 15	Adult only	11	2.0:1
3040	Skeena	6-29		Sept. 1- Nov. 15	Adult only	8	1.4:1
3041	Skeena	6-30	A	Sept. 1- Nov. 15	Adult only	10	5.2:1

* Also includes M.U. 6-06

** Also includes portions of M.U. 6-14. Excludes Meziadin Lake Provincial Park (closed to hunting).

*** Also includes a portion of M.U. 6-19.

+ Also includes a portion of M.U. 6-04

++ Also includes a portion of M.U. 6-30

Hunters are requested to select a male Grizzly Bear. For more details see page 16.

OMINECA/PEACE REGION 7 (See LEH Map 7D for boundaries)

Hunt Code	Area	M.U.	Zone	Season Date	Class of Animal	Tentative Number of Authorizations Available	2009 First Choice Odds
3042	Omineca	7-02		Sept. 10-Nov. 15	Adult only	34	3.0:1
3043	Omineca	7-03		Sept. 10-Nov. 15	Adult only	39	2.2:1
3044	Omineca	7-04		Sept. 10-Nov. 15	Adult only	30	1.6:1
3045	Omineca	7-05		Sept. 10-Nov. 15	Adult only	17	4.4:1
3046	Omineca	7-06		Sept. 10-Nov. 15	Adult only	3	5.1:1
3047	Omineca	7-07		Sept. 10-Nov. 15	Adult only	14	12.2:1
3048	Omineca	7-14		Sept. 10-Nov. 15	Adult only	1	14.5:1
3049	Omineca	7-16	A	Sept. 10-Nov. 15	Adult only	1	11.0:1
3050	Omineca	7-16	B	Sept. 10-Nov. 15	Adult only	1	7.0:1
3051	Omineca	7-16	C	Sept. 10-Nov. 15	Adult only	1	48.0:1
3052	Omineca	7-17		Sept. 10-Nov. 15	Adult only	50	3.6:1
3053	Omineca	7-18		Aug. 15-Oct. 25	Adult only	50	2.8:1
3054	Omineca	7-23	A	Aug. 15-Oct. 25	Adult only	7	4.4:1
3055	Omineca	7-23	B	Aug. 15-Oct. 25	Adult only	2	7.0:1
3056	Omineca	7-23	C	Aug. 15-Oct. 25	Adult only	17	2.7:1
3057	Omineca	7-23	D	Aug. 15-Oct. 25	Adult only	12	1.4:1
3058	Omineca	7-23	E	Aug. 15-Oct. 25	Adult only	20	2.0:1
3059	Omineca	7-24		Sept. 10-Nov. 15	Adult only	1	24.5:1
3060	Omineca	7-25		Sept. 10-Nov. 15	Adult only	1	16.5:1
3061	Omineca	7-26		Sept. 10-Nov. 15	Adult only	1	15.0:1
3062	Omineca	7-27		Sept. 1-Nov. 15	Adult only	18	4.2:1
3063	Omineca	7-28		Sept. 1-Nov. 15	Adult only	37	1.5:1
3064	Omineca	7-29		Sept. 1-Nov. 15	Adult only	8	2.0:1
3065	Omineca	7-30		Sept. 1-Nov. 15	Adult only	1	9.0:1
3066	Omineca	7-37		Sept. 1-Nov. 15	Adult only	12	4.0:1
3067	Omineca	7-38		Sept. 1-Nov. 15	Adult only	75	0.9:1
3068	Omineca	7-39		Sept. 1-Nov. 15	Adult only	50	0.8:1
3069	Omineca	7-40		Sept. 1-Nov. 15	Adult only	58	0.4:1
3070	Omineca	7-41		Sept. 1-Nov. 15	Adult only	14	2.1:1
3071	Peace River	7-19		Aug. 15-Oct. 31	Adult only	5	8.7:1
3072	Peace River	7-20		Aug. 15-Oct. 31	Adult only	6	12.8:1
3073	Peace River	7-21		Aug. 15-Oct. 31	Adult only	18	8.3:1
3074	Peace River	7-22		Aug. 15-Oct. 31	Adult only	6	8.2:1
3075	Peace River	7-31		Aug. 15-Oct. 31	Adult only	21	4.6:1
3076	Peace River	7-35		Aug. 15-Oct. 31	Adult only	3	19.4:1
3077	Peace River	7-36		Aug. 15-Oct. 31	Adult only	6	5.3:1
3078	Peace River	7-42		Aug. 15-Oct. 31	Adult only	1	46.4:1
3079	Peace River	7-43		Aug. 15-Oct. 31	Adult only	2	17.0:1
3080	Peace River	7-44		Aug. 15-Oct. 31	Adult only	8	4.5:1
3081	Peace River	7-45		Aug. 15-Oct. 31	Adult only	19	4.7:1
3082	Peace River	7-48		Aug. 15-Oct. 31	Adult only	7	3.5:1
3083	Peace River	7-49		Aug. 15-Oct. 31	Adult only	47	2.4:1
3084	Peace River	7-50		Aug. 15-Oct. 31	Adult only	1	120.0:1
3085	Peace River	7-51		Aug. 15-Oct. 31	Adult only	65	2.1:1
3086	Peace River	7-52		Aug. 15-Oct. 31	Adult only	50	2.5:1
3087	Peace River	7-53		Aug. 15-Oct. 31	Adult only	50	0.5:1
3088	Peace River	7-54		Aug. 15-Oct. 31	Adult only	31	2.4:1
3089	Peace River	7-57		Aug. 15-Oct. 31	Adult only	3	13.6:1
3090	Peace River	7-58		Aug. 15-Oct. 31	Adult only	4	4.5:1

Hunters are requested to select a male Grizzly Bear. For more details see page 16.

SPRING 2011 GRIZZLY BEAR

If you have made an application for a Fall 2010 Grizzly Bear hunt, you are eligible to apply for any of these hunts; however a successful Spring 2011 draw will make a person ineligible to apply for a Fall 2011 Grizzly Bear hunt.

Do not submit your application for this hunt until AFTER July 31, 2010. Applications must be received in Victoria by February 4, 2011.

Notification of draw results will be sent on or before February 21, 2011 for this hunt.

There is no open season on a less than 2-year-old Grizzly Bear, or any Grizzly Bear in its company.

Do not shoot any Grizzly Bear when observed in a family unit.

Hunters are requested to select a male Grizzly Bear.

Note the numbers listed are the actual numbers of authorizations issued for Spring 2010 and are subject to change. The actual number of authorizations to be issued for Spring 2011 will be posted on the ministry website www.env.gov.bc.ca/fw/index.html by January 20, 2011.

VANCOUVER ISLAND REGION 1 (See LEH Map 1I for boundaries)

Hunt Code	Area	M.U.	Zone	Season Date	Class of Animal	Number of Authorization Issued for Spring 2010	2010 First Choice Odds
3091	Knight/Kingcome	1-14	A	Apr. 1-May 31	Adult only	10	1.9:1
3092	Knight/Kingcome	1-14	B	Apr. 1-May 31	Adult only	10	0.4:1
3093	Knight/Kingcome	1-15	B	Apr. 1-May 31	Adult only	5	4.4:1
3094	Knight/Kingcome	1-15	C	Apr. 1-May 31	Adult only	2	19.5:1

Hunters are requested to select a male Grizzly Bear. For more details see page 16.

THOMPSON REGION 3

Hunt Code	Area	M.U.	Zone	Season Date	Class of Animal	Number of Authorization Issued For Spring 2010	2010 First Choice Odds
3095	Kamloops	3-35*		Apr. 1-May 31	Adult only	1	81.0:1
3096	Kamloops	3-37**		Apr. 1-May 31	Adult only	3	10.4:1
3097	Kamloops	3-43		Apr. 1-May 31	Adult only	6	6.5:1
3098	Kamloops	3-44		Apr. 1-May 31	Adult only	8	6.2:1

* Also includes M.U. 3-36.

** Also includes M.U. 3-42.

Hunters are requested to select a male Grizzly Bear. For more details see page 16.

KOOTENAY REGION 4 (See LEH Map 4C and 4P for boundaries)

Hunt Code	Area	M.U.	Zone	Season Date	Class of Animal	Number of Authorization Issued for Spring 2010	2010 First Choice Odds
3099	Kootenay	4-01		Apr. 1-June 5	Adult only	7	10.3:1
3100	Kootenay	4-02		Apr. 1-June 5	Adult only	7	9.3:1
3101	Kootenay	4-15	A	Apr. 1-June 5	Adult only	6	4.0:1
3102	Kootenay	4-16	A	Apr. 1-June 5	Adult only	3	2.7:1
3103	Kootenay	4-17	A	Apr. 1-June 5	Adult only	10	6.6:1
3104	Kootenay	4-18	A	Apr. 1-June 5	Adult only	5	3.8:1
3105	Kootenay	4-19		Apr. 1-June 5	Adult only	15	2.2:1
3106	Kootenay	4-20		Apr. 1-June 5	Adult only	1	51.0:1
3107	Kootenay	4-21		Apr. 1-June 5	Adult only	2	27.5:1
3108	Kootenay	4-22		Apr. 1-June 5	Adult only	3	51.0:1
3109	Kootenay	4-23	A	Apr. 1-June 5	Adult only	2	68.5:1
3110	Kootenay	4-23	B	Apr. 1-June 5	Adult only	2	66.0:1
3111	Kootenay	4-23	C	Apr. 1-June 5	Adult only	4	19.5:1
3112	Kootenay	4-24		Apr. 1-June 5	Adult only	6	21.4:1
3113	Kootenay	4-25		Apr. 1-June 5	Adult only	5	8.4:1
3114	Kootenay	4-26		Apr. 1-June 5	Adult only	10	5.5:1
3115	Kootenay	4-27		Apr. 1-June 5	Adult only	12	4.2:1
3116	Kootenay	4-28		Apr. 1-June 5	Adult only	5	7.6:1
3117	Kootenay	4-29		Apr. 1-June 5	Adult only	8	4.7:1
3118	Kootenay	4-30		Apr. 1-June 5	Adult only	7	4.2:1
3119	Kootenay	4-31		Apr. 1-June 5	Adult only	15	3.7:1
3120	Kootenay	4-32		Apr. 1-June 5	Adult only	11	7.4:1
3121	Kootenay	4-33		Apr. 1-June 5	Adult only	17	6.2:1
3122	Kootenay	4-34		Apr. 1-June 5	Adult only	23	4.0:1
3123	Kootenay	4-35		Apr. 1-June 5	Adult only	6	3.7:1
3124	Kootenay	4-36		Apr. 1-June 5	Adult only	11	6.8:1
3125	Kootenay	4-37		Apr. 1-June 5	Adult only	40	2.9:1
3126	Kootenay	4-38		Apr. 1-June 5	Adult only	30	5.8:1
3127	Kootenay	4-39		Apr. 1-June 5	Adult only	10	7.2:1
3128	Kootenay	4-40		Apr. 1-June 5	Adult only	15	6.5:1

Hunters are requested to select a male Grizzly Bear. For more details see page 16.

CARIBOO REGION 5 (See LEH Map 5B & 5G for boundaries)

Hunt Code	Area	M.U.	Zone	Season Date	Class of Animal	Number of Authorization Issued for Spring 2010	2010 First Choice Odds
3129	Coastal	5-08	A	Apr. 1-June 10	Adult only	8	9.0:1
3130	Coastal	5-08	B	Apr. 1-June 10	Adult only	2	14.5:1
3131	Coastal	5-08	C	Apr. 1-June 10	Adult only	15	2.2:1
3132	Coastal	5-09	A	Apr. 1-June 10	Adult only	10	0.4:1
3133	Quesnel Highlands	5-15	A	Apr. 1-June 10	Adult only	20	6.2:1
3134	Quesnel Highlands	5-15	B	Apr. 1-June 10	Adult only	14	5.0:1
3135	Quesnel Highlands	5-15	C	Apr. 1-June 10	Adult only	10	6.8:1
3136	Quesnel Highlands	5-15	D	Apr. 1-June 10	Adult only	21	3.4:1

Hunters are requested to select a male Grizzly Bear. For more details see page 16.

SPRING 2011 GRIZZLY BEAR (CONTINUED)

SKEENA REGION 6 (See LEH Maps 6I, 6P, 6Q, 6R, 6S & 6T for boundaries)
(See closed area Maps 6U)

Hunt Code	Area	M.U.	Zone	Season Date	Class of Animal	Number of Authorization Issued for Spring 2010	2010 First Choice Odds
3137	Skeena	6-02		Apr. 15-June 15	Adult only	5	1.6:1
3138	Skeena	6-03	B	Apr. 15-June 15	Adult only	1	17.0:1
3139	Bulkley-Tahtsa	6-04	A	Apr. 15-June 15	Adult only	5	2.6:1
3140	Skeena	6-04	B	Apr. 15-June 15	Adult only	7	1.9:1
3141	Skeena	6-05*		Apr. 15-June 15	Adult only	7	0.6:1
3142	Skeena	6-07		Apr. 15-June 15	Adult only	9	0.8:1
3143	Skeena	6-08		Apr. 15-June 15	Adult only	12	2.2:1
3144	Bulkley-Tahtsa	6-09	A+	Apr. 15-June 15	Adult only	3	18.7:1
3145	Bulkley-Tahtsa	6-09	B	Apr. 15-June 15	Adult only	4	5.0:1
3146	Skeena	6-10		Apr. 15-June 15	Adult only	11	0.5:1
3147	Skeena	6-11		Apr. 15-June 15	Adult only	12	2.2:1
3148	Skeena	6-15	B	Apr. 15-June 15	Adult only	4	1.5:1
3149	Skeena	6-15	C++	Apr. 15-June 15	Adult only	10	0.8:1
3150	Meziadin	6-16	A	Apr. 15-June 15	Adult only	15	1.2:1
3151	Meziadin	6-16	B**	Apr. 15-June 15	Adult only	3	13.4:1
3152	Skeena	6-17		Apr. 15-June 15	Adult only	42	1.0:1
3153	Skeena	6-18		Apr. 15-June 15	Adult only	2	1.0:1
3154	Skeena	6-19	A	Apr. 15-June 15	Adult only	9	1.2:1
3155	Spatsizi	6-20	A***	Apr. 15-June 15	Adult only	26	0.5:1
3156	Spatsizi	6-20	B	Apr. 15-June 15	Adult only	13	1.4:1
3157	Spatsizi	6-20	C	Apr. 15-June 15	Adult only	5	0.0:1
3158	Mount Edziza	6-21	A	Apr. 15-June 15	Adult only	3	0.0:1
3159	Mount Edziza	6-21	B	Apr. 15-June 15	Adult only	29	0.8:1
3160	Skeena	6-22		Apr. 15-June 15	Adult only	4	1.8:1
3161	Skeena	6-23		Apr. 15-June 15	Adult only	7	0.8:1
3162	Skeena	6-24		Apr. 15-June 15	Adult only	5	0.6:1
3163	Teslin	6-25	A	Apr. 15-June 15	Adult only	8	0.5:1
3164	Teslin	6-25	B	Apr. 15-June 15	Adult only	7	1.3:1
3165	Skeena	6-26		Apr. 15-June 15	Adult only	11	1.2:1
3166	Skeena	6-27		Apr. 15-June 15	Adult only	3	1.7:1
3167	Skeena	6-28		Apr. 15-June 15	Adult only	3	1.0:1
3168	Skeena	6-29		Apr. 15-June 15	Adult only	4	0.5:1
3169	Skeena	6-30	A	Apr. 15-June 15	Adult only	27	0.5:1

* Also includes M.U. 6-06
 ** Also includes a portion of 6-14. Excludes a portion of Meziadin Lake Provincial Park
 *** Also includes a portion of M.U. 6-19.
 + Also includes a portion of 6-04
 ++ Also includes a portion of 6-30

Hunters are requested to select a male Grizzly Bear. For more details see page 16.

OMINECA/PEACE REGION 7 (See LEH Map 7D for boundaries)

Hunt Code	Area	M.U.	Zone	Season Date	Class of Animal	Number of Authorization Issued for Spring 2010	2010 First Choice Odds
3170	Omineca	7-02		Apr. 15-June 15	Adult only	29	1.6:1
3171	Omineca	7-03		Apr. 15-June 15	Adult only	6	9.7:1
3172	Omineca	7-04		Apr. 15-June 15	Adult only	10	1.3:1
3173	Omineca	7-05		Apr. 15-June 15	Adult only	6	10.5:1
3174	Omineca	7-06		Apr. 15-June 15	Adult only	13	13.7:1
3175	Omineca	7-07		Apr. 15-June 15	Adult only	4	5.8:1
3176	Omineca	7-14		Apr. 15-June 15	Adult only	1	7.0:1
3177	Omineca	7-16	A	Apr. 15-June 15	Adult only	1	3.0:1

SPRING 2011 GRIZZLY BEAR (CONTINUED)

OMINECA/PEACE REGION 7 (See LEH Map 7D for boundaries)

Hunt Code	Area	M.U.	Zone	Season Date	Class of Animal	Number of Authorization Issued for Spring 2010	2010 First Choice Odds
3178	Omineca	7-16	B	Apr. 15-June 15	Adult only	1	4.0:1
3179	Omineca	7-16	C	Apr. 15-June 15	Adult only	1	13.0:1
3180	Omineca	7-17		Apr. 15-June 15	Adult only	50	2.3:1
3181	Omineca	7-18		Apr. 15-June 15	Adult only	50	1.1:1
3182	Omineca	7-23	A	Apr. 15-June 15	Adult only	10	1.4:1
3183	Omineca	7-23	B	Apr. 15-June 15	Adult only	1	1.0:1
3184	Omineca	7-23	C	Apr. 15-June 15	Adult only	16	1.2:1
3185	Omineca	7-23	D	Apr. 15-June 15	Adult only	12	1.4:1
3186	Omineca	7-23	E	Apr. 15-June 15	Adult only	17	0.1:1
3187	Omineca	7-24		Apr. 15-June 15	Adult only	1	13.0:1
3188	Omineca	7-25		Apr. 15-June 15	Adult only	1	3.0:1
3189	Omineca	7-26		Apr. 15-June 15	Adult only	1	5.0:1
3190	Omineca	7-27		Apr. 15-June 15	Adult only	15	0.5:1
3191	Omineca	7-28		Apr. 15-June 15	Adult only	37	1.1:1
3192	Omineca	7-29		Apr. 15-June 15	Adult only	7	2.9:1
3193	Omineca	7-30		Apr. 15-June 15	Adult only	1	10.0:1
3194	Omineca	7-37		Apr. 15-June 15	Adult only	13	0.8:1
3195	Omineca	7-38		Apr. 15-June 15	Adult only	75	0.6:1
3196	Omineca	7-39		Apr. 15-June 15	Adult only	50	0.4:1
3197	Omineca	7-40		Apr. 15-June 15	Adult only	58	0.1:1
3198	Omineca	7-41		Apr. 15-June 15	Adult only	34	0.3:1
3199	Peace River	7-19		Apr. 15-June 15	Adult only	3	12.0:1
3200	Peace River	7-20		Apr. 15-June 15	Adult only	8	4.7:1
3201	Peace River	7-21		Apr. 15-June 15	Adult only	4	12.0:1
3202	Peace River	7-22		Apr. 15-June 15	Adult only	2	18.0:1
3203	Peace River	7-31		Apr. 15-June 15	Adult only	4	13.0:1
3204	Peace River	7-35		Apr. 15-June 15	Adult only	2	17.5:1
3205	Peace River	7-36		Apr. 15-June 15	Adult only	4	2.5:1
3206	Peace River	7-42		Apr. 15-June 15	Adult only	1	6.0:1
3207	Peace River	7-43		Apr. 15-June 15	Adult only	7	5.3:1
3208	Peace River	7-44		Apr. 15-June 15	Adult only	4	1.8:1
3209	Peace River	7-45		Apr. 15-June 15	Adult only	10	2.1:1
3210	Peace River	7-48		Apr. 15-June 15	Adult only	8	1.7:1
3211	Peace River	7-49		Apr. 15-June 15	Adult only	25	0.9:1
3212	Peace River	7-50		Apr. 15-June 15	Adult only	2	1.5:1
3213	Peace River	7-51		Apr. 15-June 15	Adult only	33	0.8:1
3214	Peace River	7-52		Apr. 15-June 15	Adult only	50	0.4:1
3215	Peace River	7-53		Apr. 15-June 15	Adult only	28	0.2:1
3216	Peace River	7-54		Apr. 15-June 15	Adult only	11	1.4:1
3217	Peace River	7-57		Apr. 15-June 15	Adult only	1	14.0:1
3218	Peace River	7-58		Apr. 15-June 15	Adult only	2	3.0:1

Hunters are requested to select a male Grizzly Bear. For more details see page 16.

OKANAGAN REGION 8 (See LEH Map 8A for boundaries)

Hunt Code	Area	M.U.	Zone	Season Date	Class of Animal	Number of Authorization Issued for Spring 2010	2010 First Choice Odds
3219	Monashee	8-24*		Apr. 1-June 5	Adult only	3	39.0:1

* Also includes a portion of M.U. 8-23.

Hunters are requested to select a male Grizzly Bear. For more details see page 16.

For more information on hunting and trapping regulations, call a MOE Regional Office, Fish and Wildlife Branch HQ Victoria, or the Conservation Officer Service using the numbers listed on page 5 of this synopsis. Enquiry BC can provide toll free access to provincial government telephone numbers. Simply call Enquiry BC and request a transfer to the number you wish to call:

- Enquiry BC from Vancouver604-660-2421
- Enquiry BC from Victoria250-387-6121
- Enquiry BC elsewhere in BC1-800-663-7867
- Report all Poachers and Polluters (see page 5)1-877-952-RAPP (7277)

RECEIVE NOTIFICATION OF REGULATION CHANGES VIA RSS

We have adopted a new system for notifying hunters and anglers of in-season or recent regulation changes. RSS is an internet-based technology that allows users to sign up for instant web updates. It is a convenient way to be notified of changes to regulations. To sign up for this new service, visit the Fish and Wildlife Branch website www.env.gov.bc.ca/fw/news/ and for hunting regulations changes choose Wildlife and for fishing regulations choose Fish.



IMPORTANT NOTICE TO GRIZZLY BEAR HUNTERS

It is important that during your hunt you select a male Grizzly Bear, or future hunting opportunities may be reduced.

As with all game species, females play an important role in the sustainability of Grizzly Bear populations. However, many hunters don't fully realize what effect the harvest of female bears has on both the viability of the population, and on future hunting opportunities. Modeling has repeatedly shown that a slight change in adult female survivorship, such as through hunting, can have a dramatic impact on a population's growth rate.

British Columbia's Grizzly Bear harvest is monitored very closely through compulsory inspection. Maintaining accurate records of the kill and sex of each grizzly bear is a key component of our comprehensive Grizzly Bear

harvest management procedure. In British Columbia, Grizzly Bear populations have been divided into 57 Grizzly Bear Population Units (GBPU), and the Ministry is confident that current harvest levels are sustainable within each GBPU in the province. By policy, the total allowable mortality (including illegal kills, motor vehicle accidents, rail kills, animal control and hunting) of Grizzly Bears in a given GBPU is no more than 6% of the population (some exceptions apply). A maximum of 30% of the total mortality can be female. If the total mortality exceeds 30% females, then the harvest will need to be reduced in future years. Of all human caused mortality of Grizzly Bears, it is the hunter who has a choice, and it is the hunter who can choose not to harvest a female grizzly.

Your patience, self control, awareness, education and pride are all factors which can ensure British Columbia's Grizzly

Bears continue to be managed to a world class standard. Each year the number of Grizzly Bear LEH authorizations has the potential to be reduced because of female over-harvest. It often takes patience and perseverance to distinguish a male from a female grizzly, and even then mistakes may be made. We are appealing that you do yourself and your fellow hunters a service; take the extra time, identify the sex of the bear, and use your abilities of judgement and discrimination before shooting. Do the research on male and female bear identification. Male bears generally have larger, less streamlined skulls. Adult males are also at least a third larger, and sometimes twice as large, as adult females. Female Grizzly Bears urinate behind their back legs; a male Grizzly Bear urinates in front of their back legs.



- **Colour** varies from blond to black.
- **Distinctive shoulder** hump.
- **Rump** is lower than shoulder hump.
- Face **profile** appears dish-shaped between eyes and snout.
- **Ears** are short and rounded.
- **Front claws** are 5-10 cm (2-4 inches) long, slightly curved. Claw marks are usually visible in tracks.

- **Colour** varies from blond to black, including white and blue
- No **Distinctive shoulder** hump.
- **Rump** is higher than front shoulders.
- Face **profile** is straight.
- **Ears** are tall and pointed.
- **Front claws** are less than 4 cm (2 inches) long and curved. Claw marks are not usually visible in tracks.

THE WILD SHEEP SOCIETY OF BRITISH COLUMBIA HORN CURL EDUCATION PROGRAM

The Wild Sheep Society of British Columbia has partnered with the British Columbia Ministry of Environment to develop an education program for hunters relating to horn curl restrictions that apply to the harvest of wild sheep in the province.

The Society and the Ministry have become increasingly concerned about the number of illegal sheep kills occurring in British Columbia, in some cases resulting from a Lack of Diligence. In some cases illegal kills may result in increasing hunting restrictions (such as Limited Entry seasons in place of general open seasons) or the complete closure of a season.

In an attempt to limit the number of illegal sheep harvested in British Columbia, the Wild Sheep Society has created a horn curl education program, with the support of the Ministry of Environment.

The Society's horn curl education program is divided into two sections: an education component, and a test component.

Both the Society and the Ministry highly recommend that all sheep hunters review the horn curl education program and participate in the horn curl test. Even for experienced sheep hunters this will provide a helpful review.

Please review the Education Page for the Horn Curl Education Program and take the Horn Curl Test at www.wildsheepsociety.net



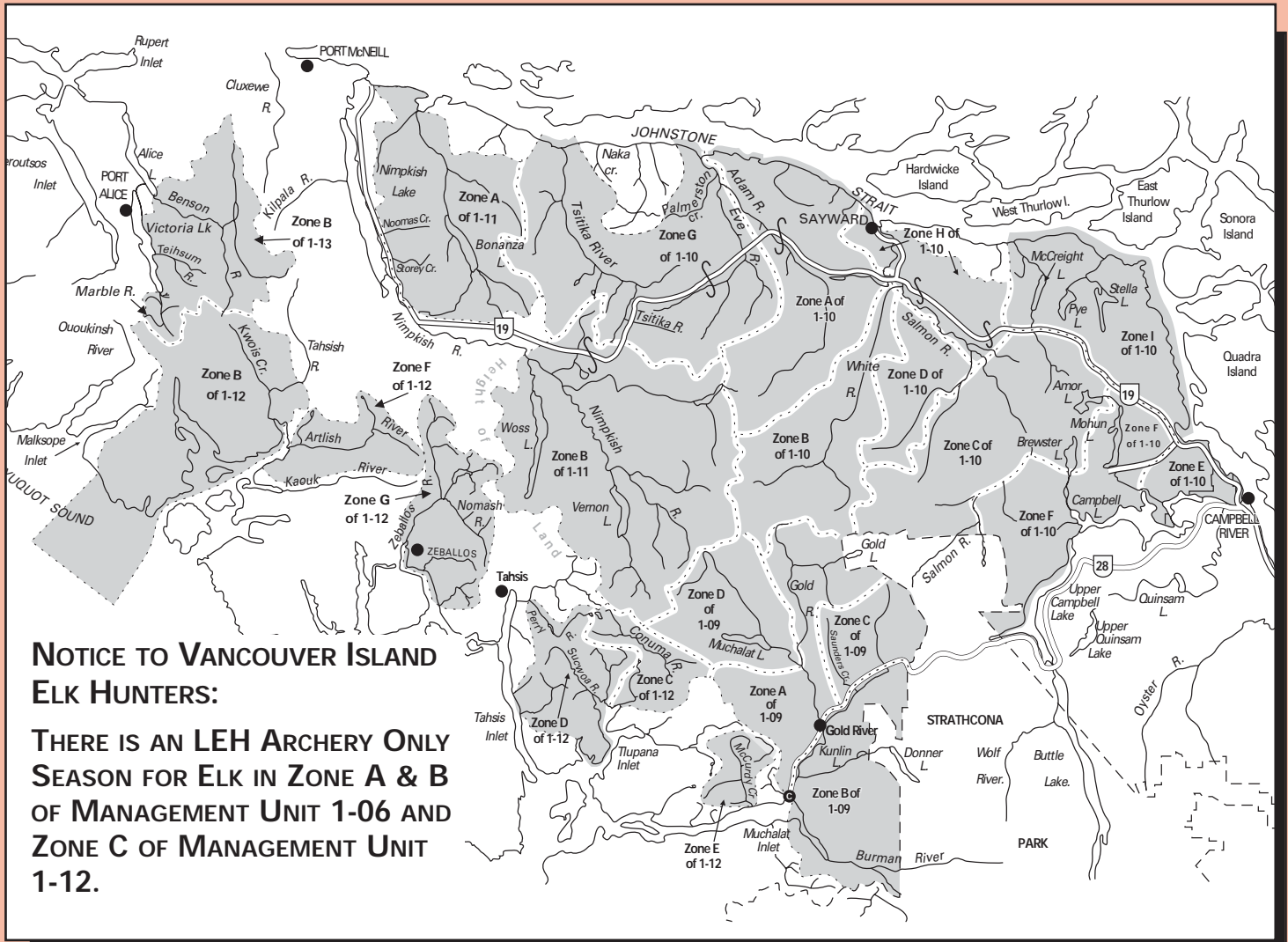
Photo: Lino Girifone

MAP SECTION - RETAIN FOR USE DURING HUNTING

Region 1

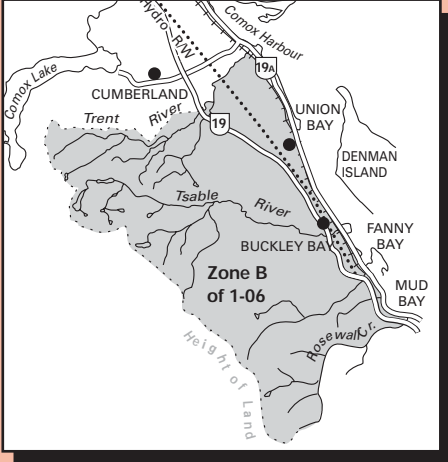
HUNTERS SHOULD BE AWARE ACCESS IS LIMITED IN SOME AREAS AND ARE ADVISED TO CONFIRM ACCESS PRIOR TO APPLYING.
IF YOU ARE SUCCESSFUL IN RECEIVING AN AUTHORIZATION FOR A LIMITED ENTRY HUNT, PLEASE REVIEW THE APPROPRIATE LEH ZONE MAP (PAGES 17 -28) TO BE SURE OF THE AREA IN WHICH YOU ARE AUTHORIZED TO HUNT. FOR ASSISTANCE IN IDENTIFYING THE MANAGEMENT UNIT BOUNDARIES, CONSULT THE 2010/2011 HUNTING & TRAPPING REGULATIONS SYNOPSIS, THE BC RECREATIONAL ATLAS, 6TH EDITION, OR CONTACT THE MINISTRY OF ENVIRONMENT, FISH AND WILDLIFE REGIONAL OFFICE (PAGE 5) IN THE AREA YOU ARE HUNTING.

MAP 1B) VANCOUVER ISLAND - ELK

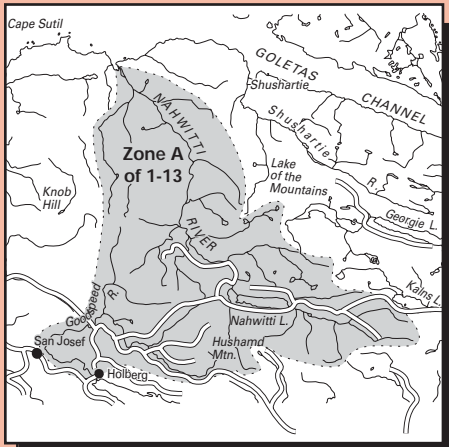


NOTICE TO VANCOUVER ISLAND ELK HUNTERS:
THERE IS AN LEH ARCHERY ONLY SEASON FOR ELK IN ZONE A & B OF MANAGEMENT UNIT 1-06 AND ZONE C OF MANAGEMENT UNIT 1-12.

MAP 1A) VANCOUVER ISLAND - ELK



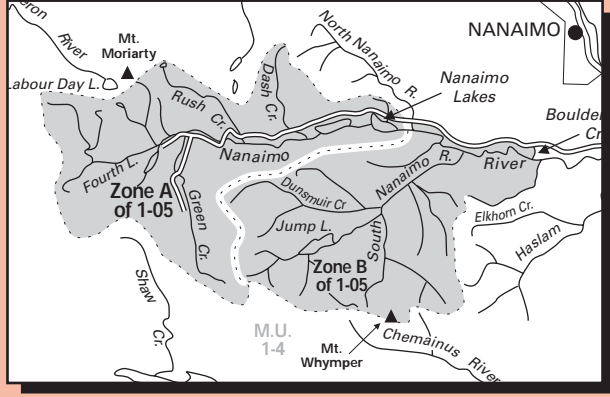
MAP 1C) VANCOUVER ISLAND - ELK



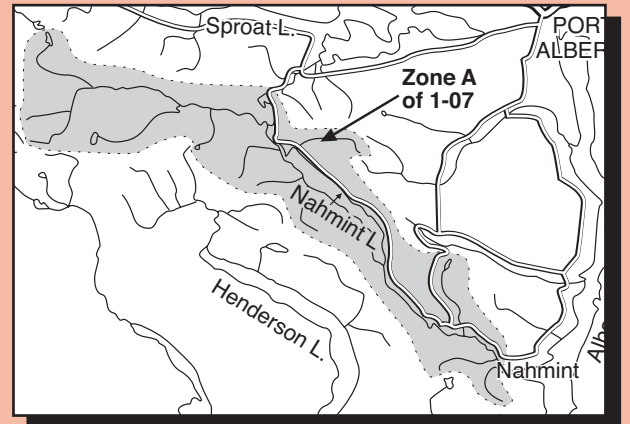
MAP 1D) VANCOUVER ISLAND - ELK



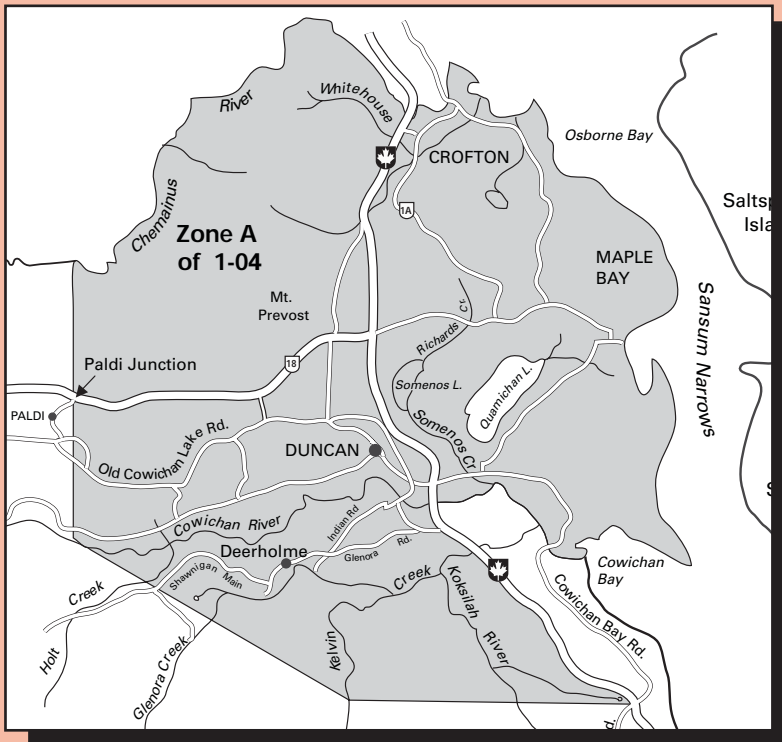
MAP 1E) VANCOUVER ISLAND - ELK



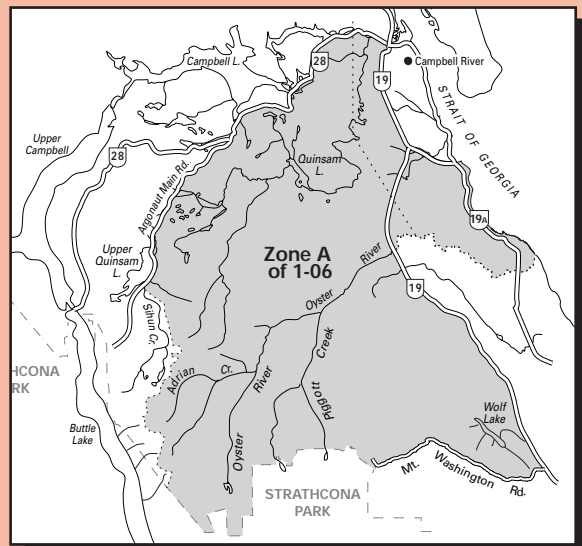
MAP 1F) VANCOUVER ISLAND ELK



MAP 1G) VANCOUVER ISLAND - ELK



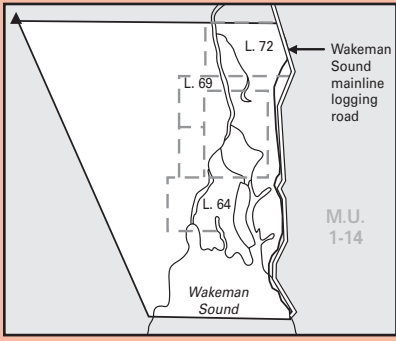
MAP 1H) VANCOUVER ISLAND - ELK



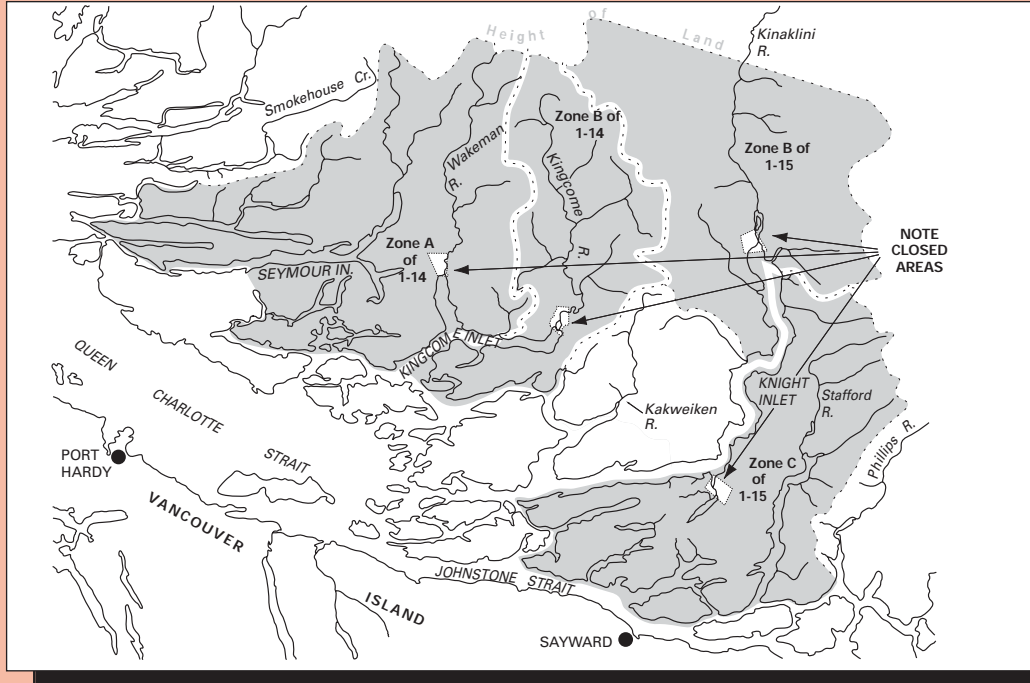
MAP SECTION - RETAIN FOR USE DURING HUNTING

Region 1

WAKEMAN SOUND GRIZZLY BEAR CLOSED AREA



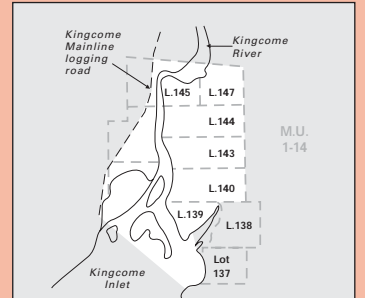
MAP 1I) KNIGHT/KINGCOME - GRIZZLY BEAR



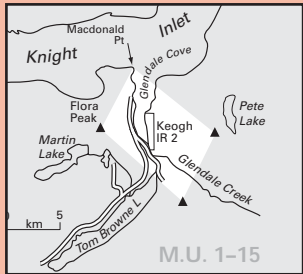
KNIGHT INLET GRIZZLY BEAR CLOSED AREA



KINGCOME INLET GRIZZLY BEAR CLOSED AREA

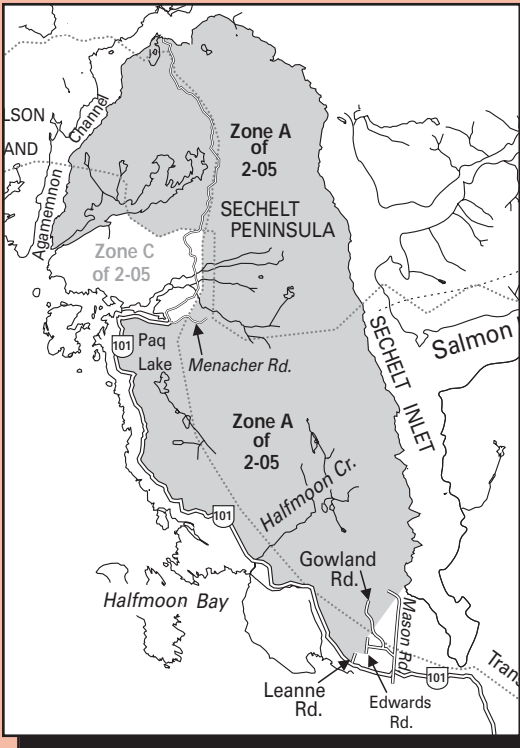


GLENDALE COVE GRIZZLY BEAR CLOSED AREA

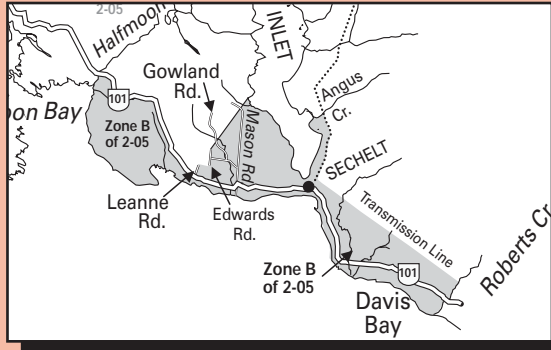


Region 2

MAP 2A) SECHELT - ELK

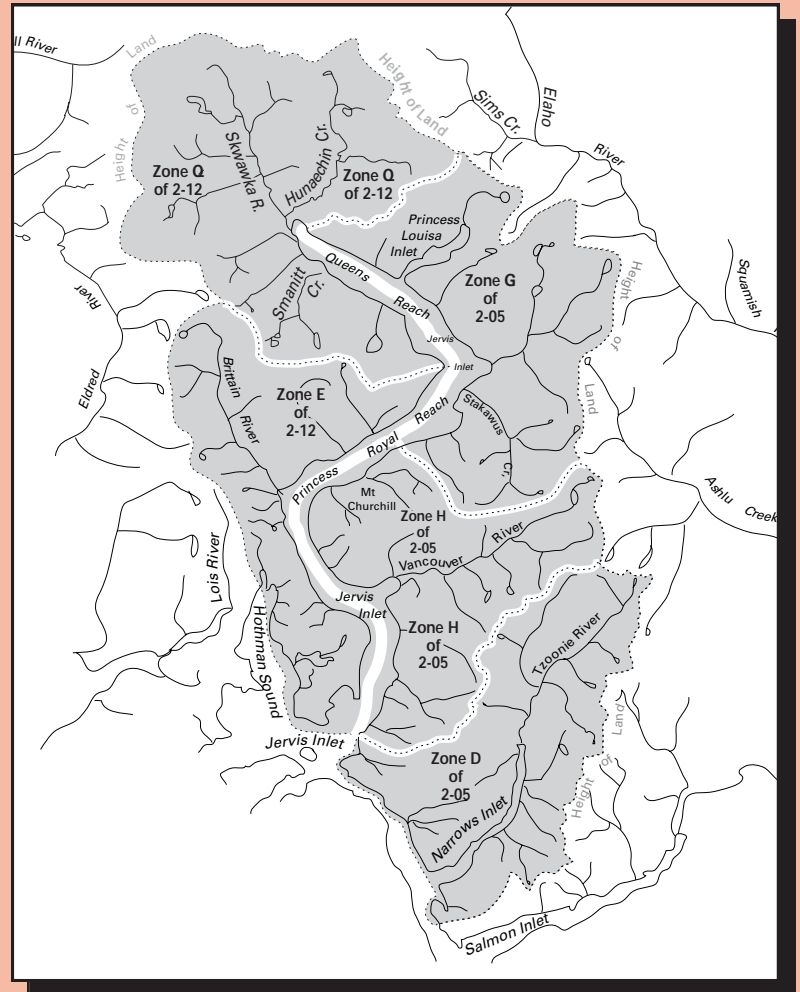


MAP 2B) SECHELT - ELK

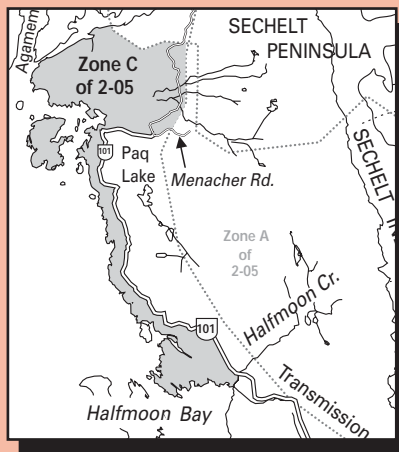


ZONES A, B AND C OF 2-05 HAVE MANY NO SHOOTING AND FIREARM RESTRICTED AREAS. PLEASE REFER TO THE 2010/2011 HUNTING AND TRAPPING REGULATIONS SYNOPSIS FOR MAPS OF THESE AREAS.

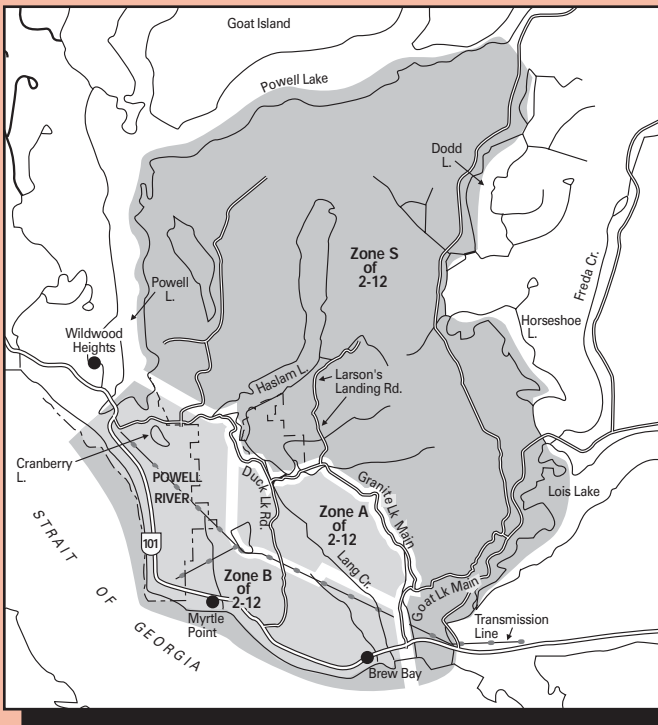
MAP 2C) NARROW/TZOOONIE, VANCOUVER RIVER, DESERTED RIVER, BRITAIN RIVER AND SKWAWKA RIVER - ELK



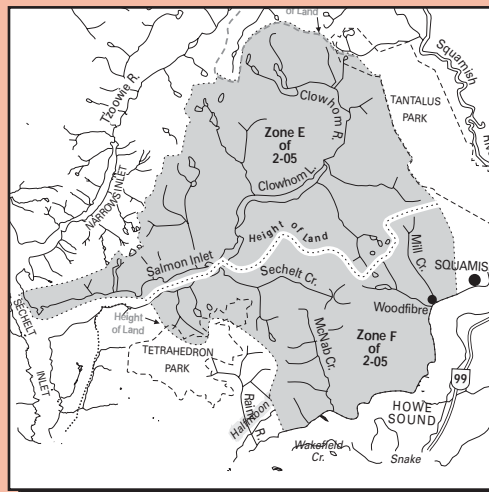
MAP 2E) SECHELT - ELK



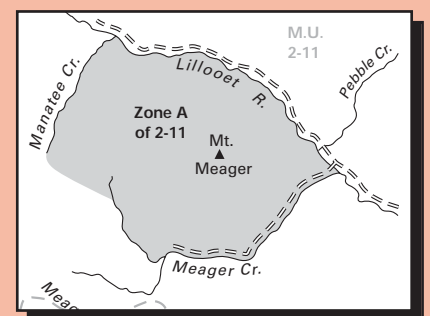
MAP 2D) POWELL RIVER - ELK



MAP 2F) CLOWHOM/McNAB - ELK



MAP 2G) MT. MEAGER - MOUNTAIN GOAT

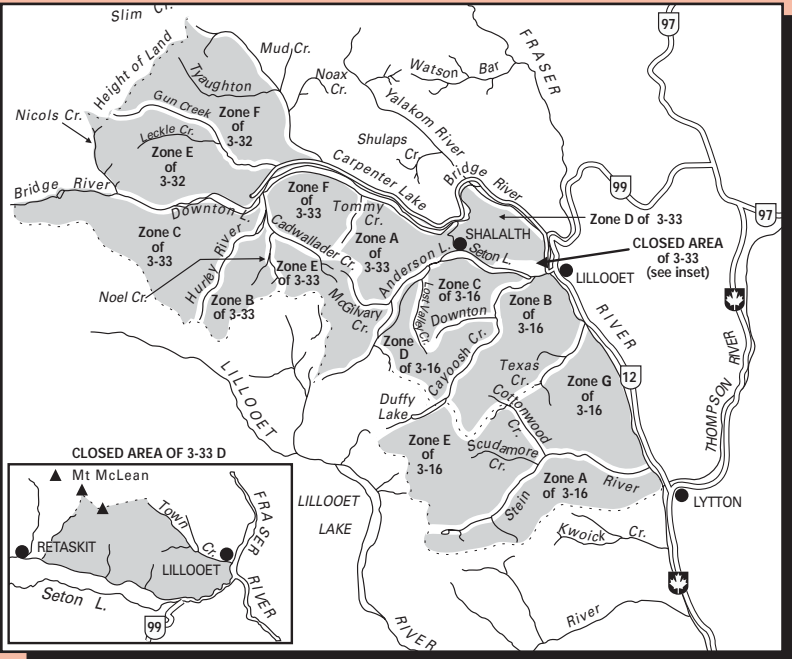


MANAGEMENT UNIT 2-12 HAS MANY FIREARM RESTRICTED AREAS. PLEASE REFER TO THE 2010/2011 HUNTING AND TRAPPING REGULATIONS SYNOPSIS FOR MAPS OF THESE AREAS.

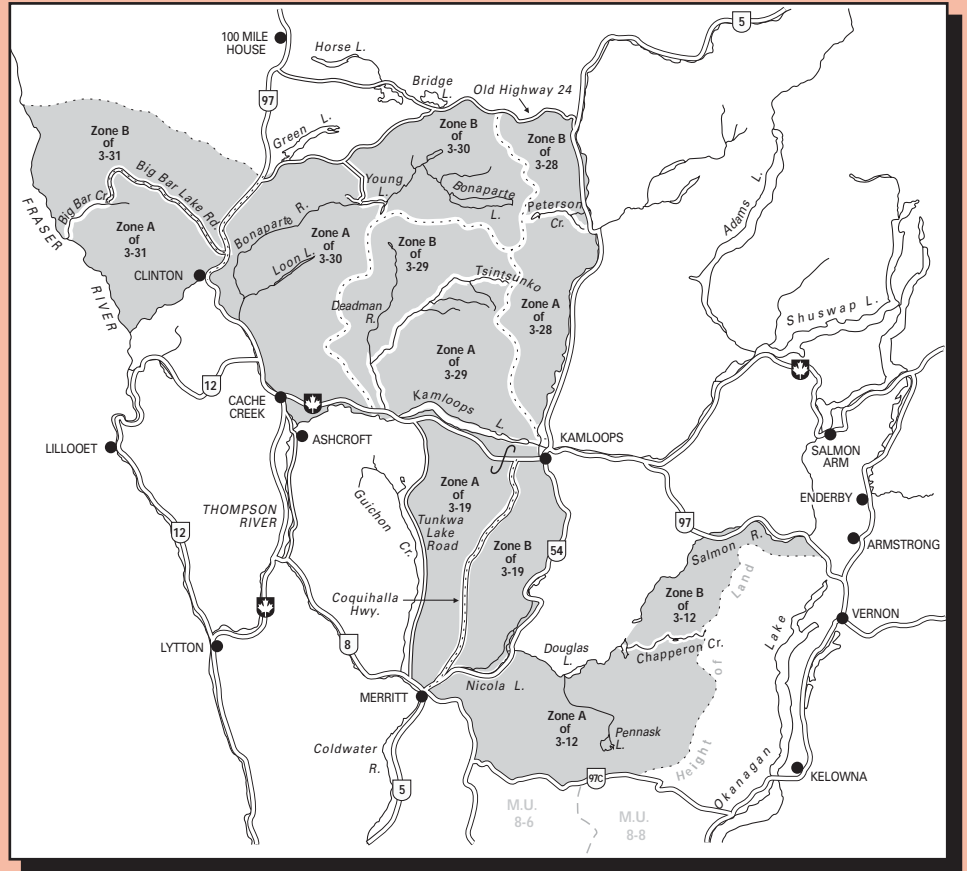
MAP SECTION - RETAIN FOR USE DURING HUNTING

Region 3

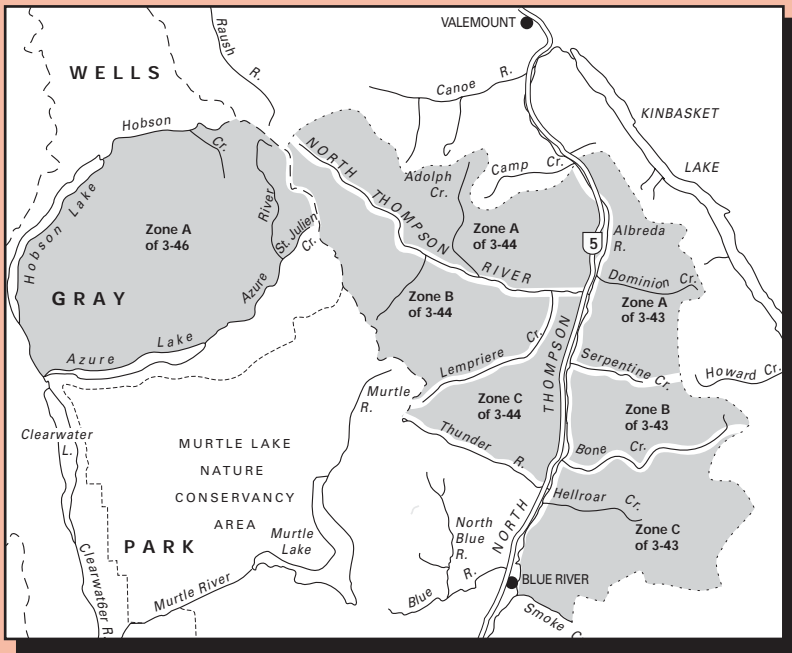
MAP 3A) KAMLOOPS - MOUNTAIN GOAT



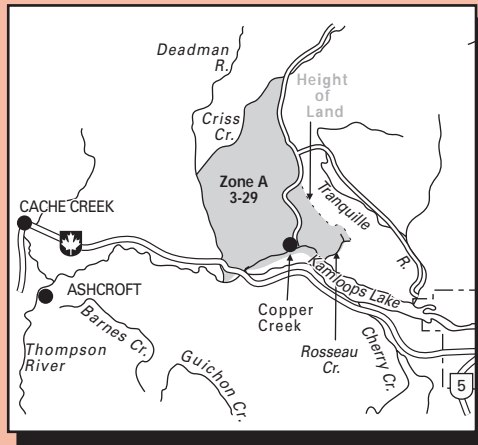
MAP 3B) KAMLOOPS - MOOSE



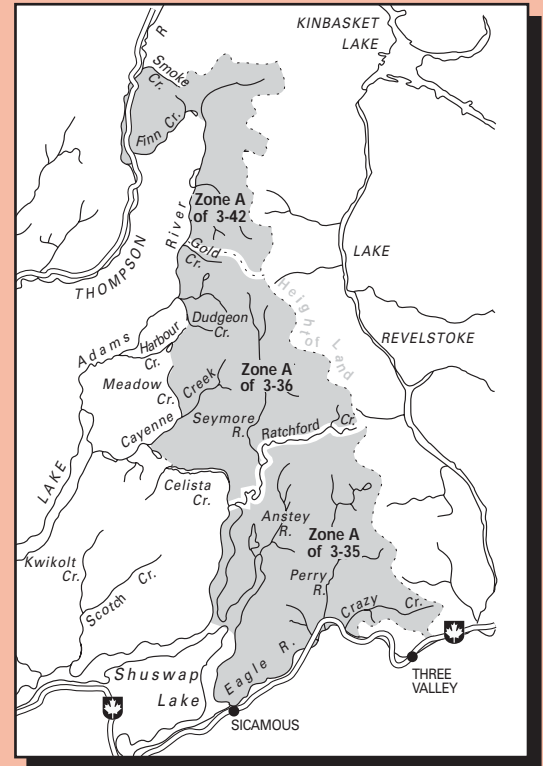
MAP 3C) KAMLOOPS - MOUNTAIN GOAT



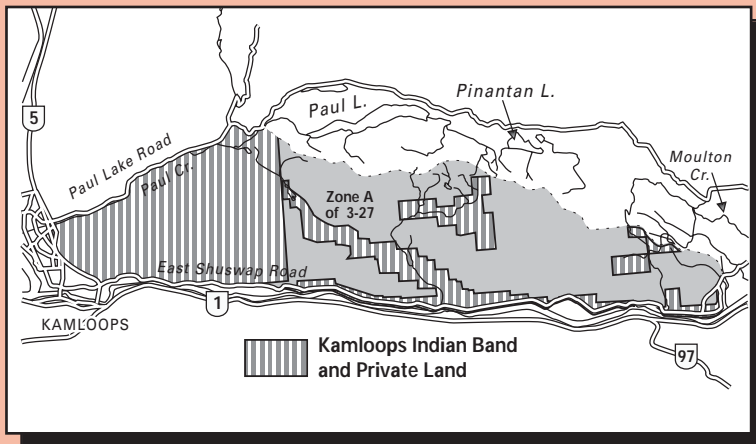
MAP 3D) KAMLOOPS LAKE - MOUNTAIN SHEEP



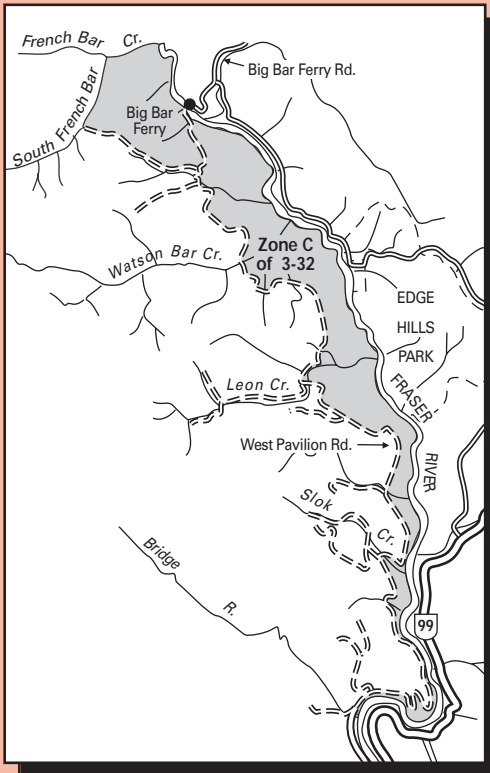
MAP 3E) KAMLOOPS - MOUNTAIN GOAT



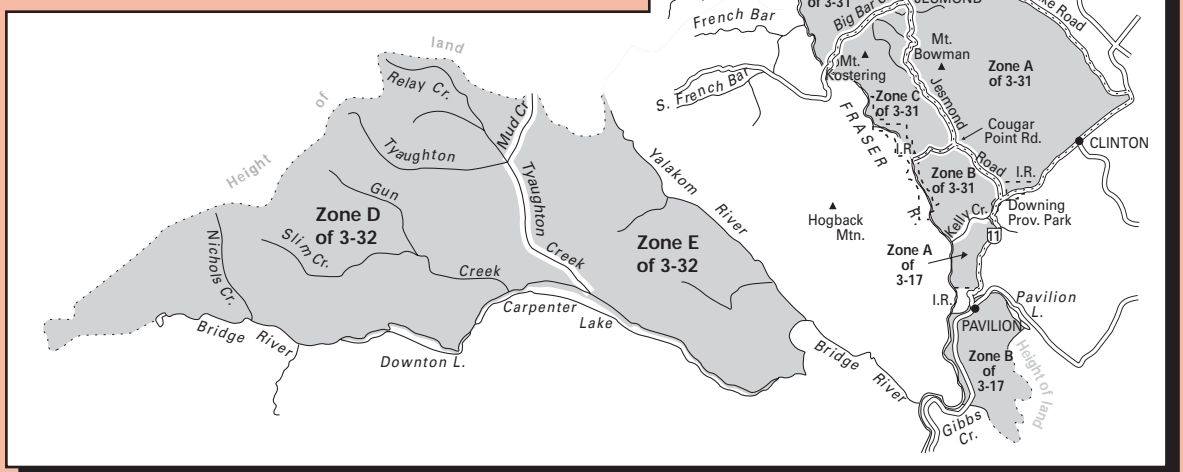
MAP 3G) SOUTH THOMPSON - MOUNTAIN SHEEP



MAP 3F) FRASER RIVER - MOUNTAIN SHEEP



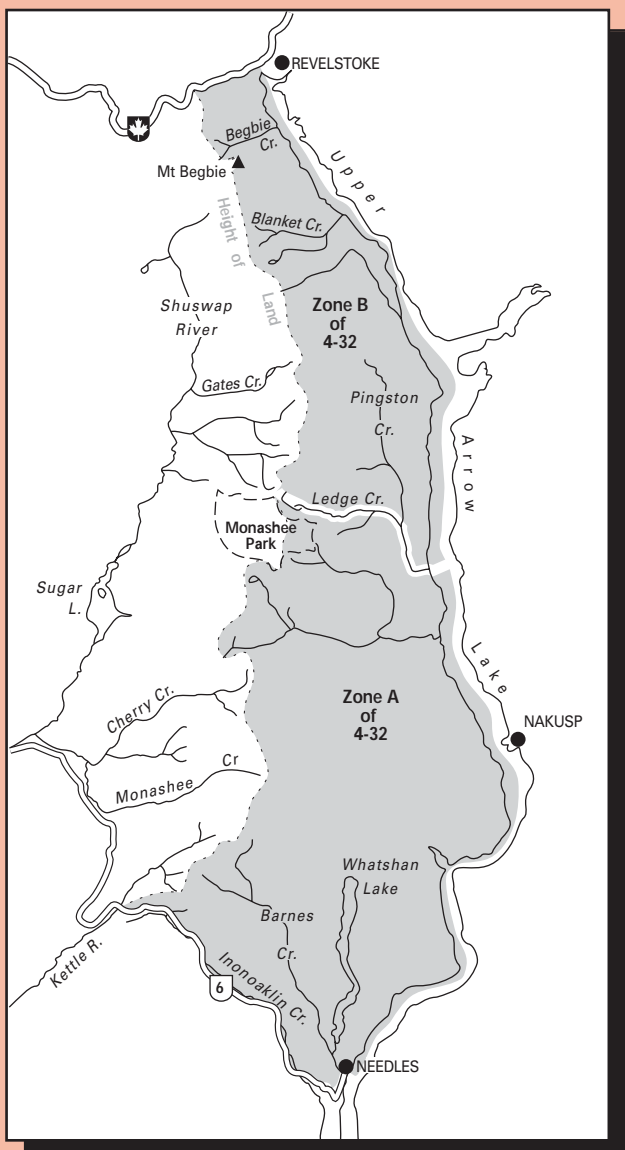
MAP 3H) FRASER RIVER - MOUNTAIN SHEEP



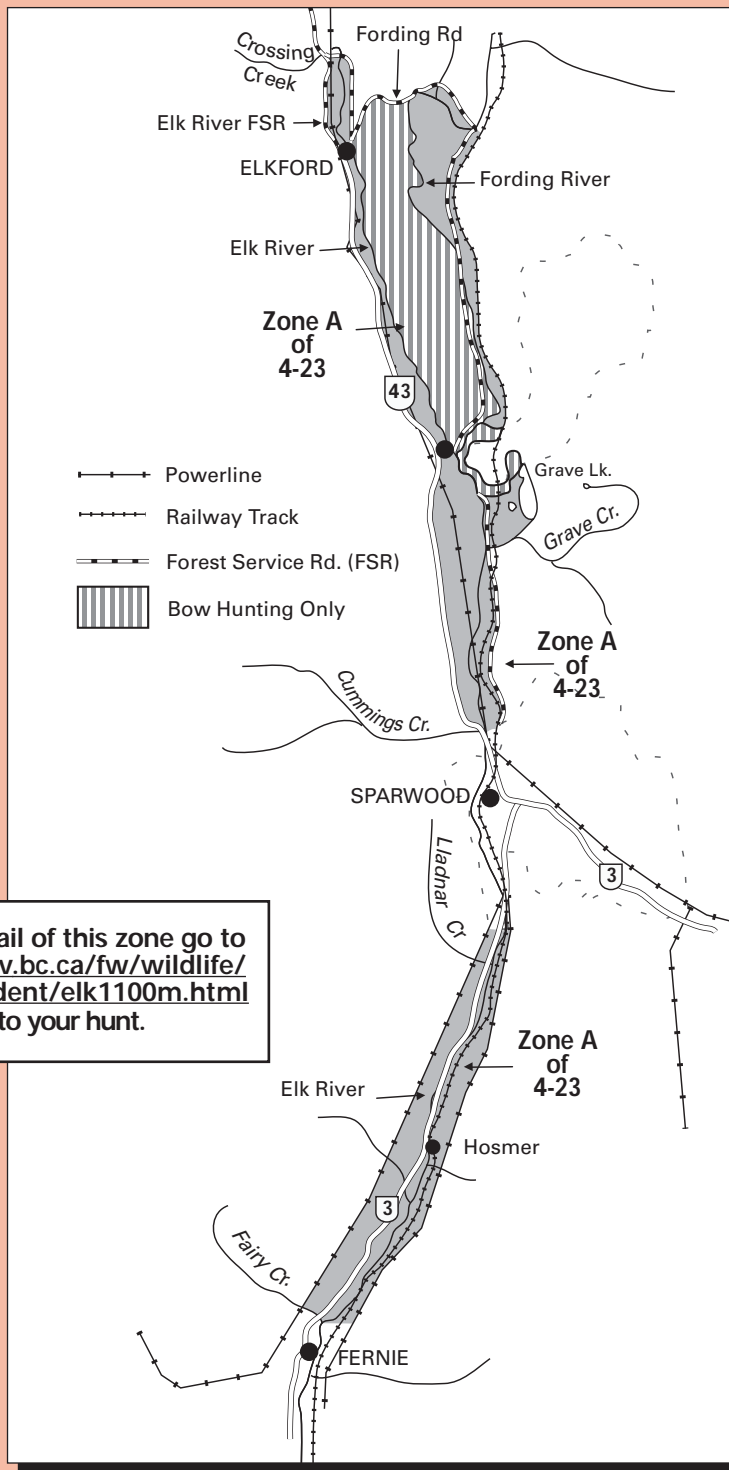
MAP SECTION - RETAIN FOR USE DURING HUNTING

Region 4

MAP 4A) KOOTENAY - MOOSE

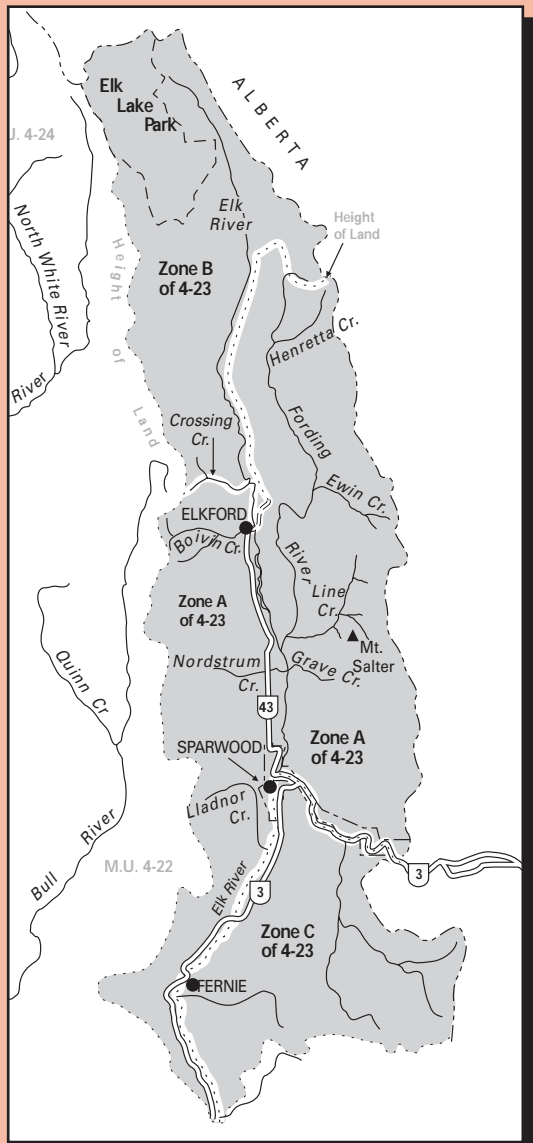


MAP 4B) KOOTENAY - ELK

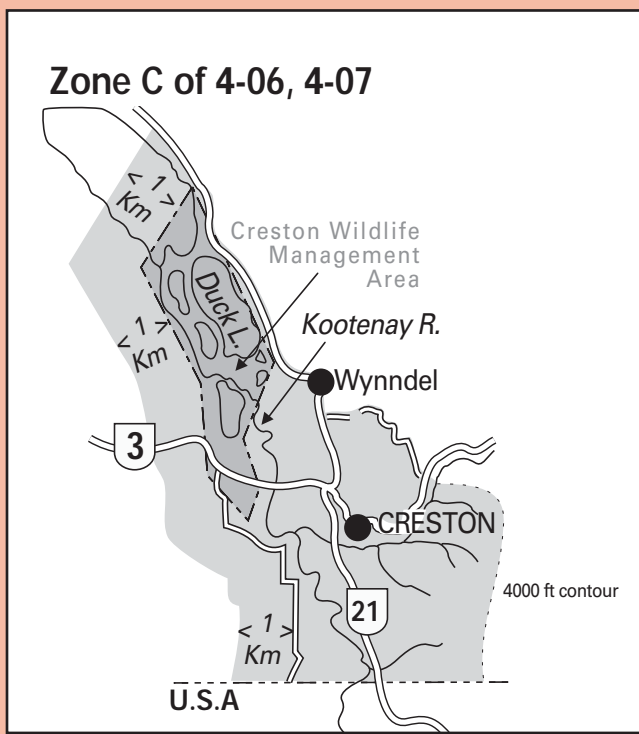


For more detail of this zone go to www.env.gov.bc.ca/fw/wildlife/hunting/resident/elk1100m.html prior to your hunt.

MAP 4c) KOOTENAY - GRIZZLY BEAR



MAP 4d) KOOTENAY - ANTLERLESS ELK

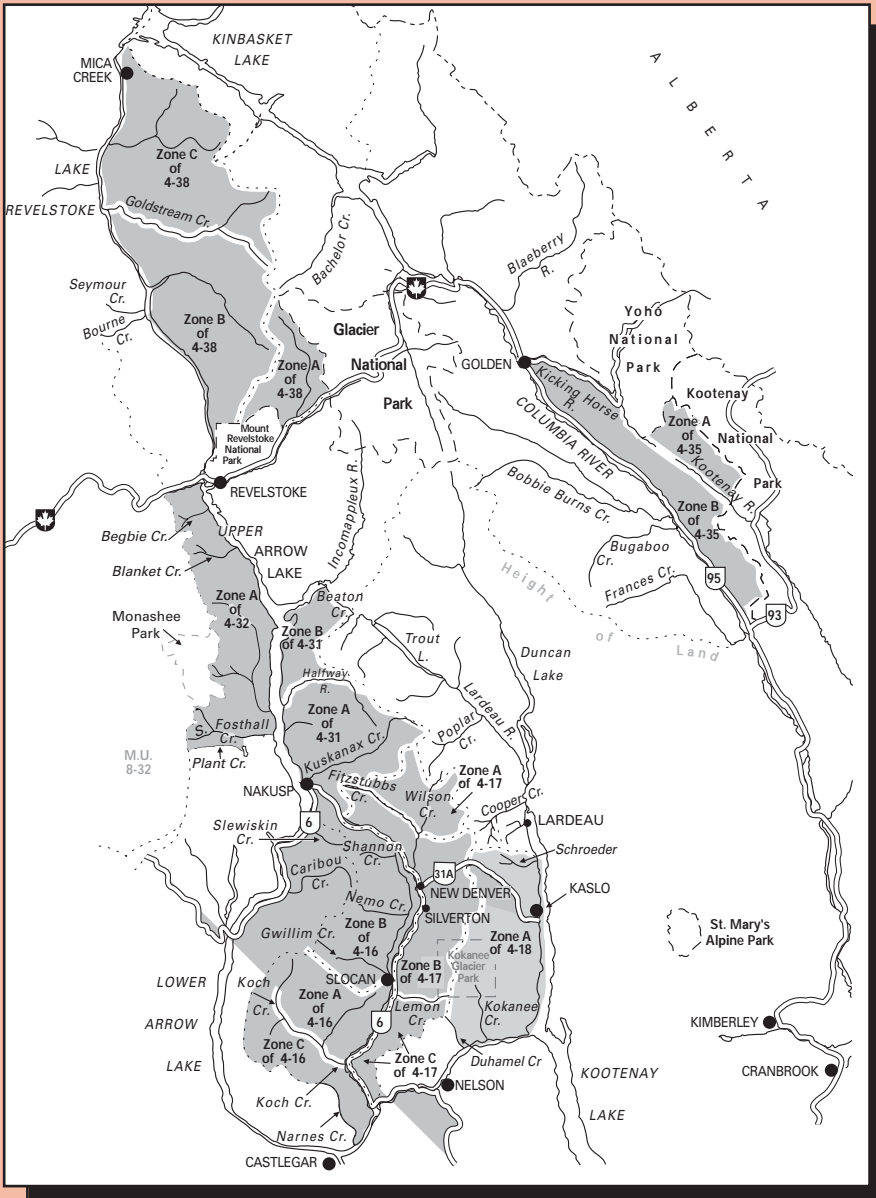


For a more detailed map of this zone go to www.env.gov.bc.ca/fw/wildlife/hunting/resident/elk1100m.html prior to your hunt.

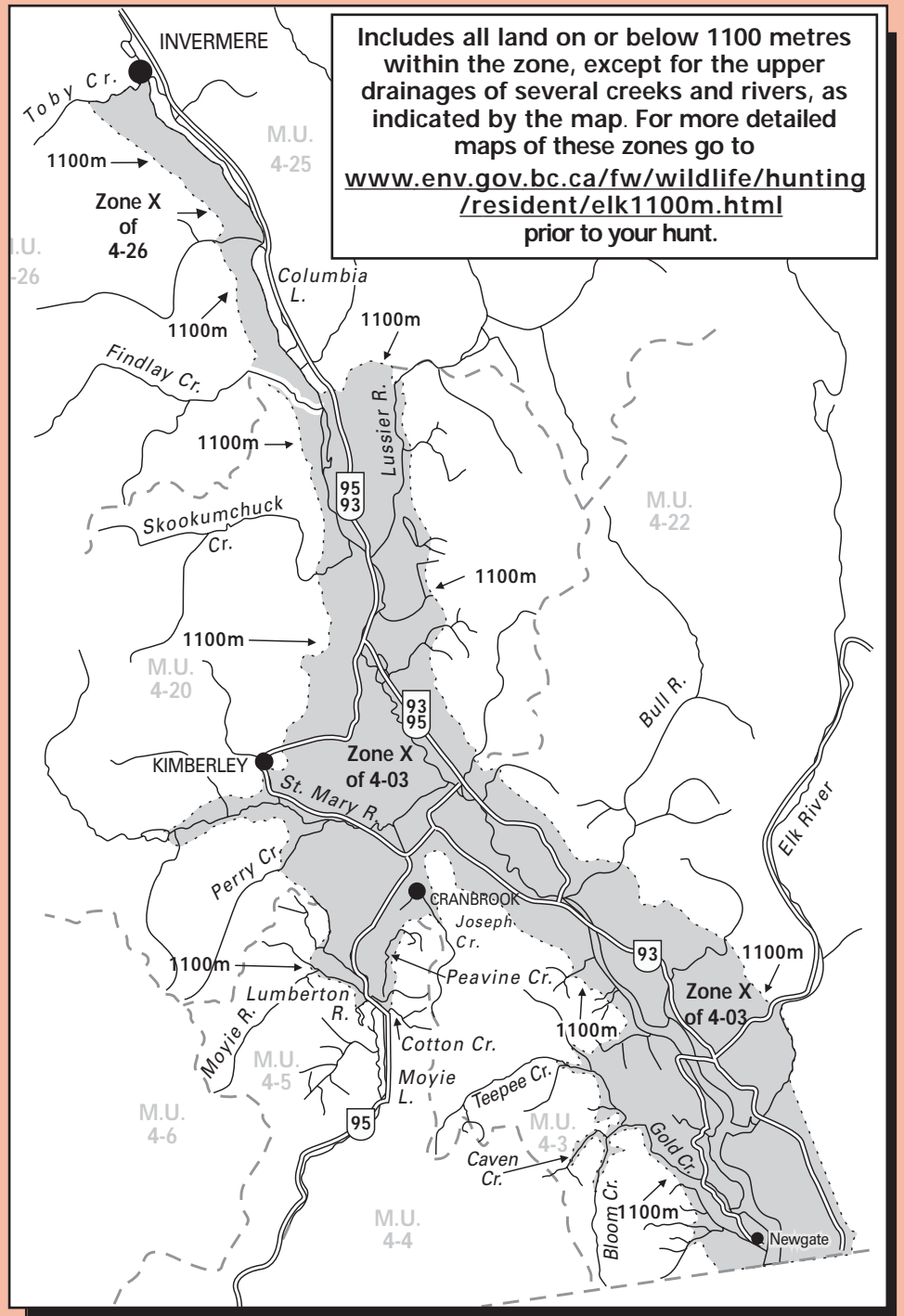
MAP SECTION - RETAIN FOR USE DURING HUNTING

Region 4

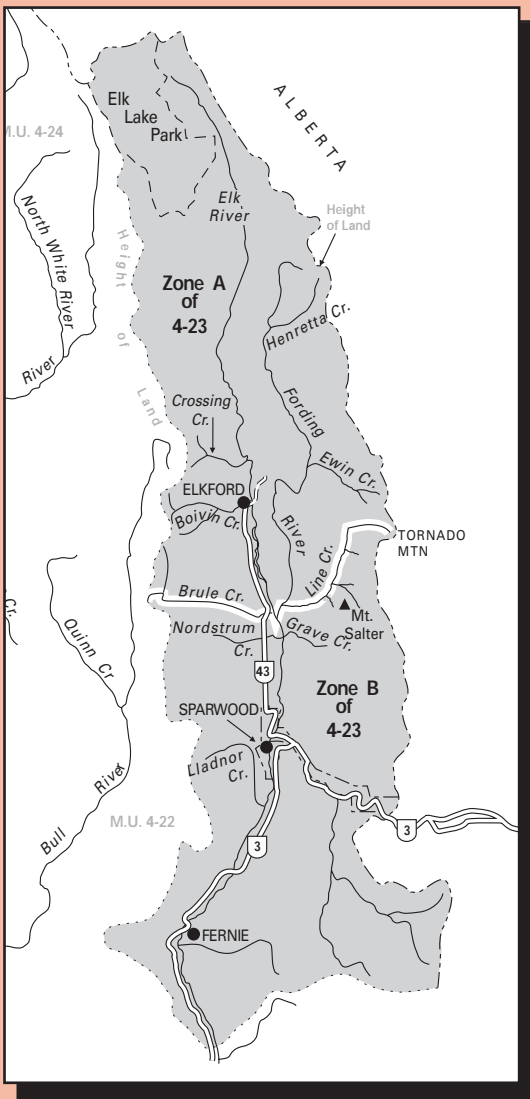
MAP 4E) KOOTENAY - MOUNTAIN GOAT



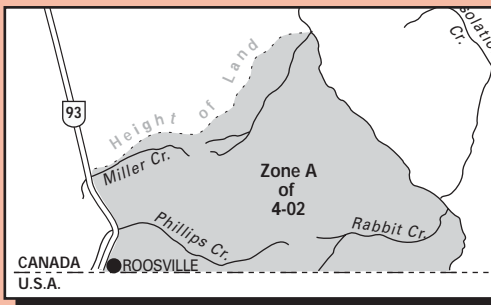
MAP 4F) KOOTENAY - ELK



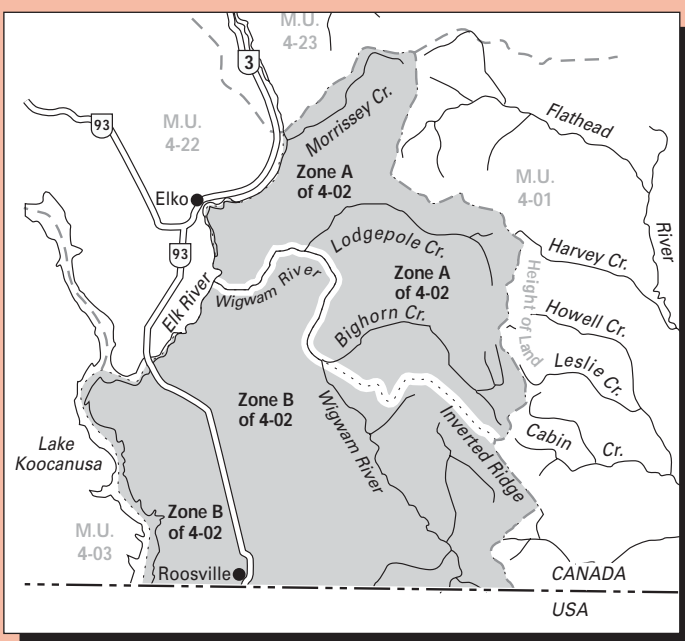
MAP 4G) KOOTENAY - MOOSE



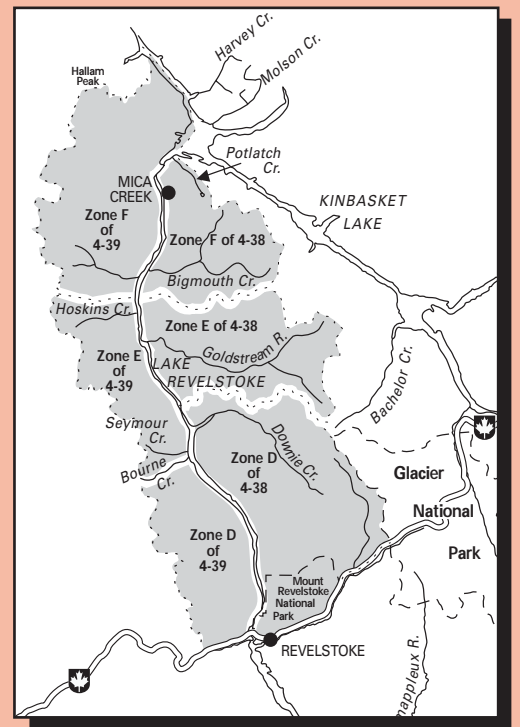
MAP 4H) PHILLIPS CREEK - MOUNTAIN SHEEP



MAP 4I) KOOTENAY - MOOSE



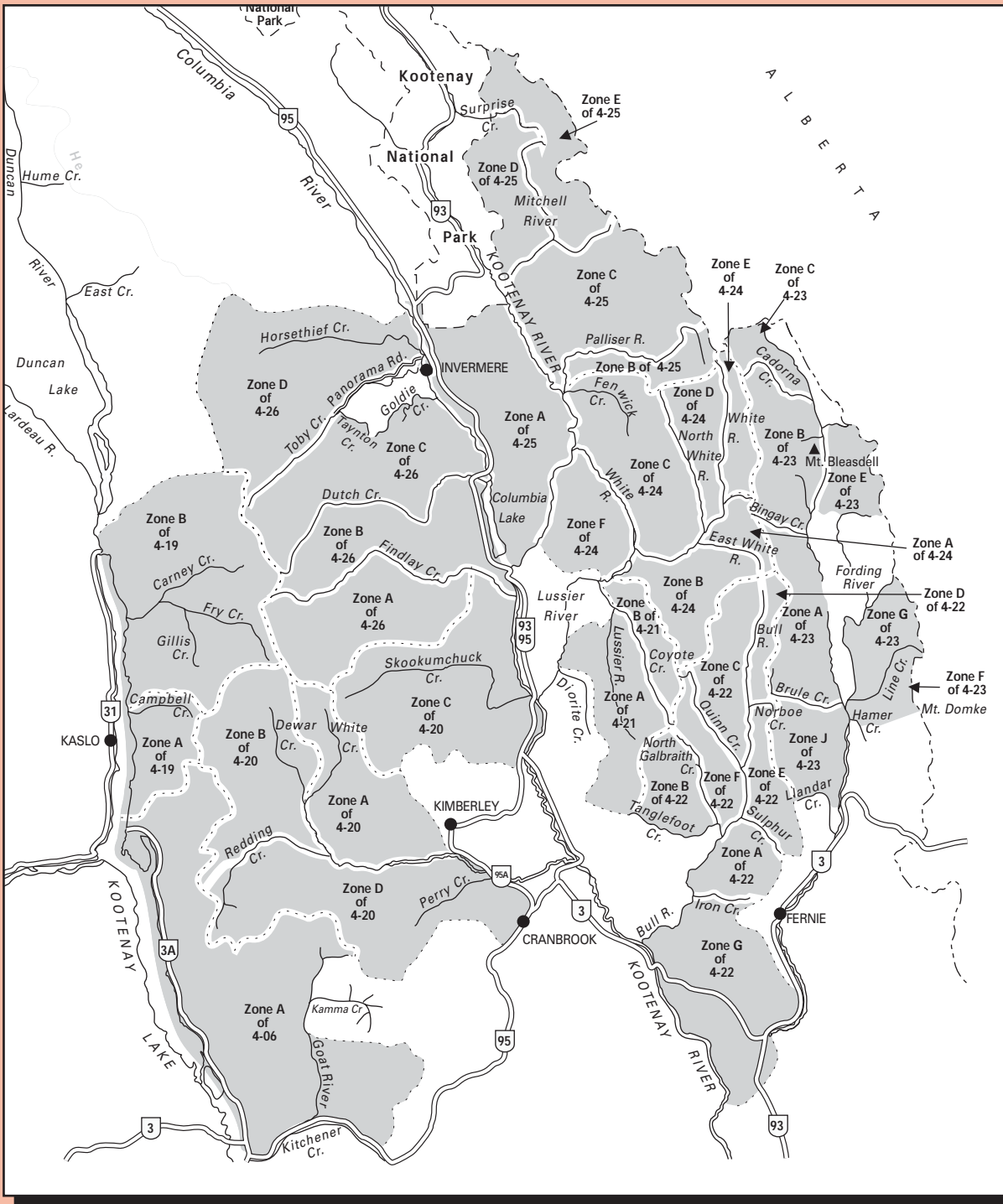
MAP 4J) KOOTENAY - MOOSE



MAP SECTION - RETAIN FOR USE DURING HUNTING

Region 4

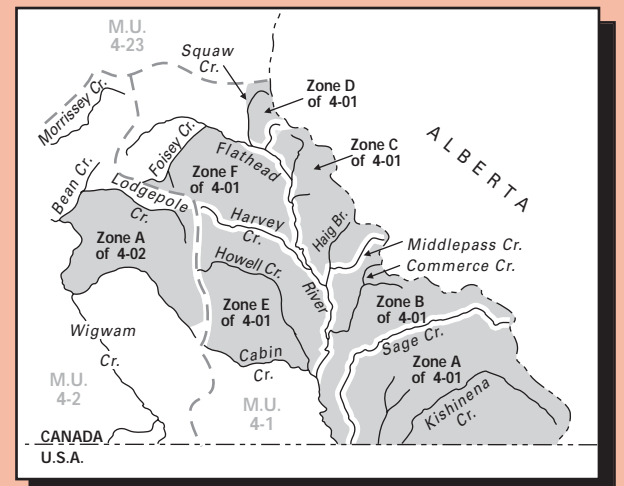
MAP 4K) KOOTENAY - MOUNTAIN GOAT



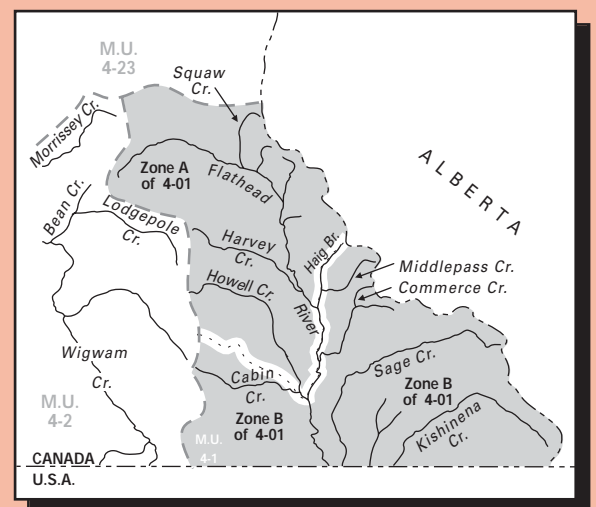
MAP 4L) MT. ASSINBOINE PARK - MOUNTAIN SHEEP



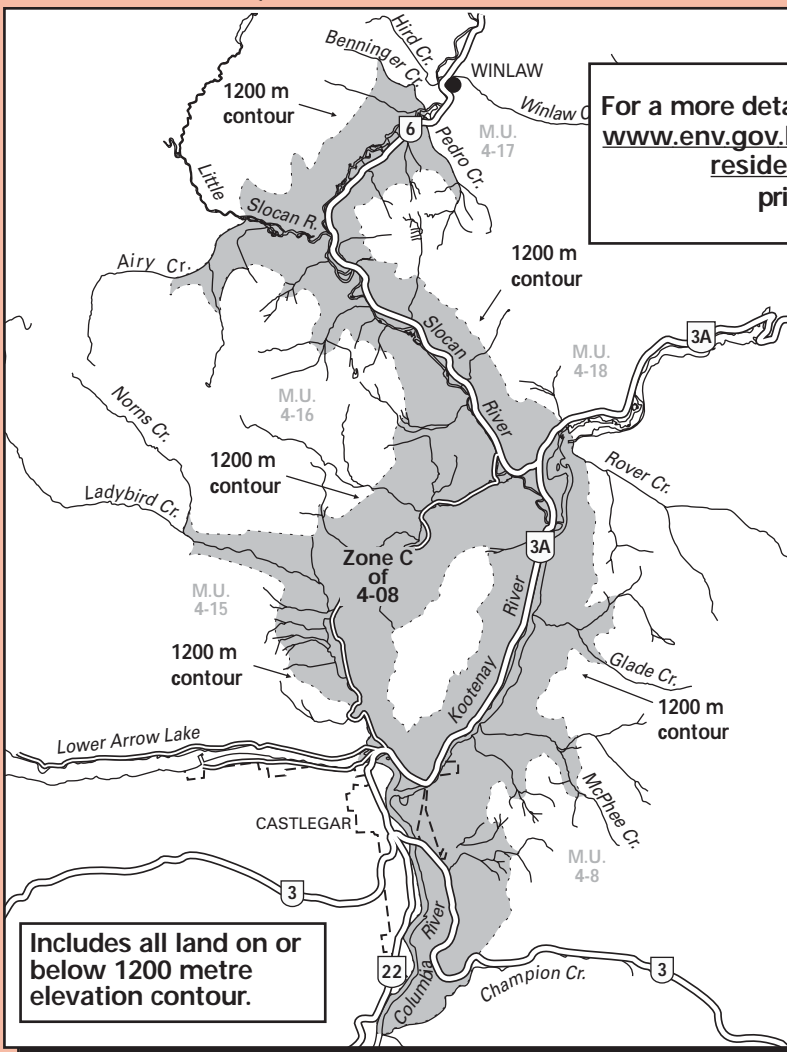
MAP 4M) KOOTENAY - MOUNTAIN GOAT



MAP 4N) KOOTENAY - MOOSE



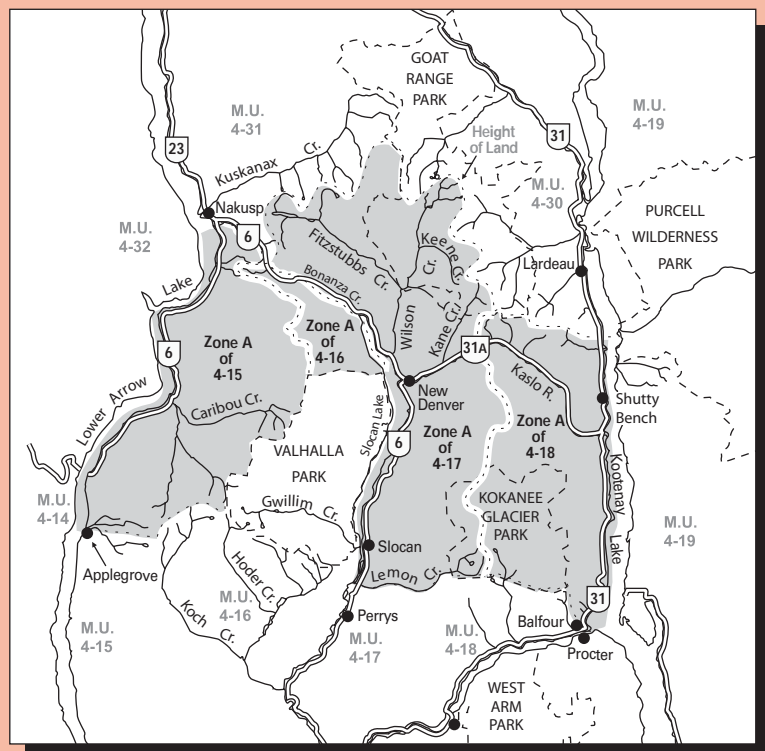
MAP 4O) KOOTENAY - ANTLERLESS ELK



For a more detailed map of this zone go to www.env.gov.bc.ca/fw/wildlife/hunting/resident/elk1100m.html prior to your hunt.

Includes all land on or below 1200 metre elevation contour.

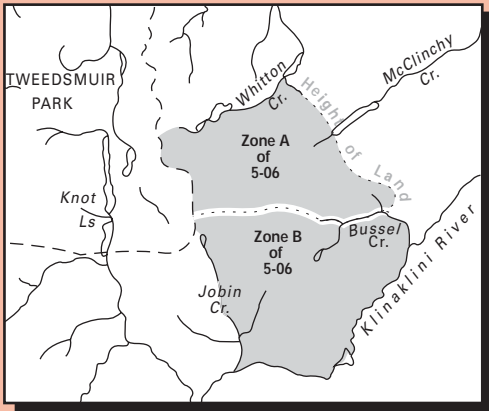
MAP 4P) KOOTENAY - GRIZZLY BEAR



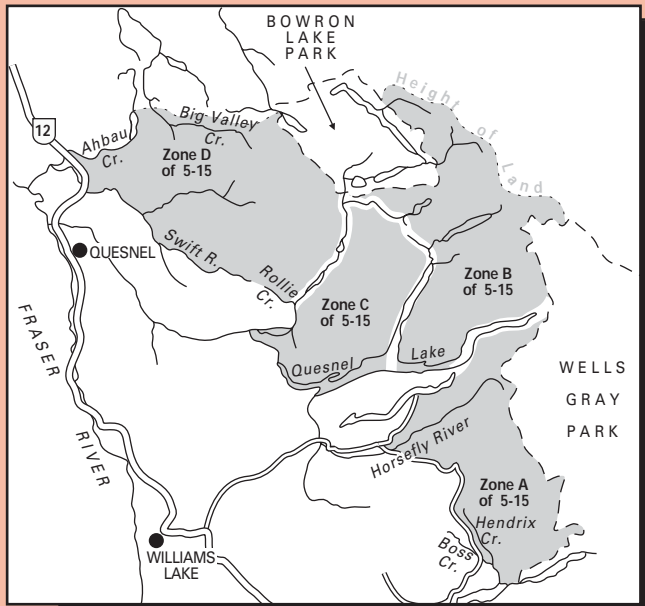
MAP SECTION - RETAIN FOR USE DURING HUNTING

Region 5

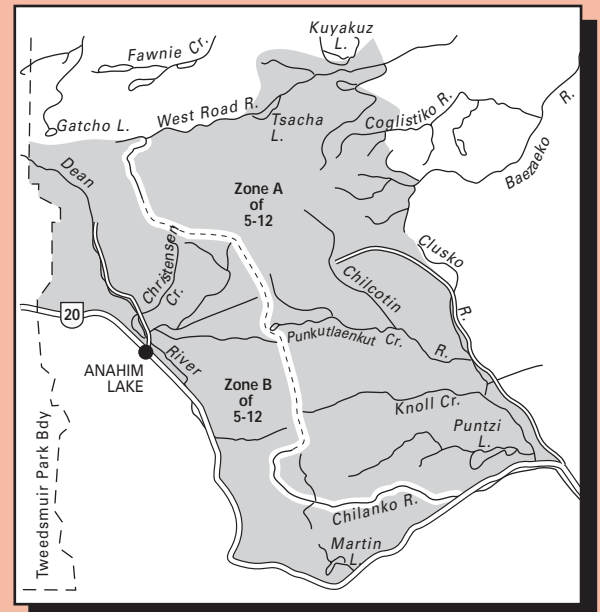
MAP 5A) JOBIN-McCLINCHY - MOUNTAIN GOAT



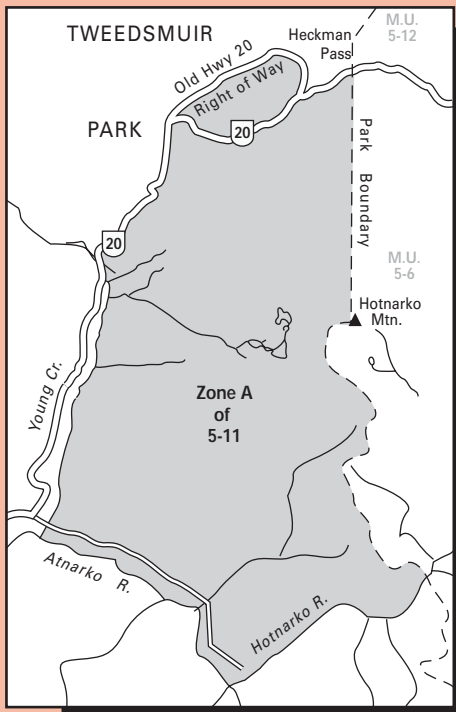
MAP 5B) QUESNEL - MOOSE & GRIZZLY BEAR



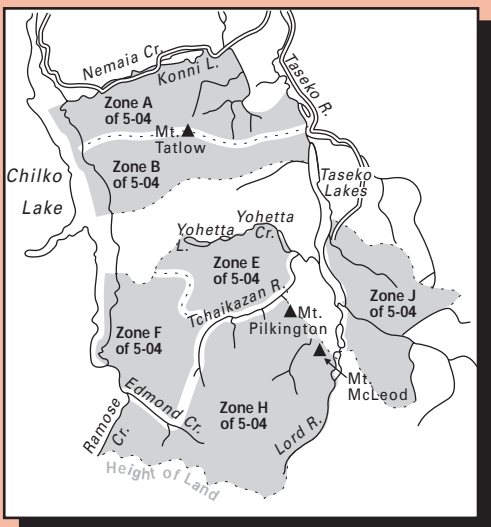
MAP 5C) CARIBOO - BULL MOOSE



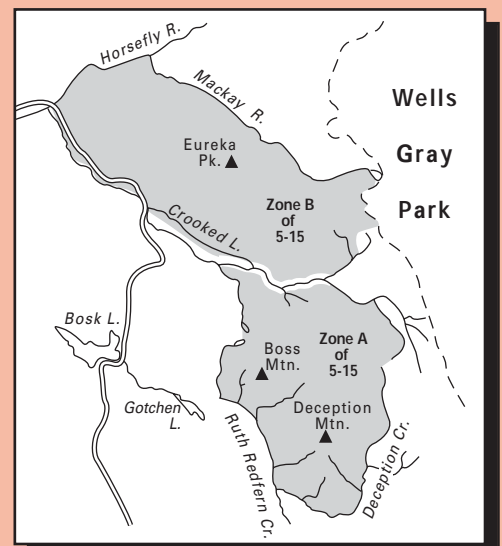
MAP 5E) CARIBOO - BULL MOOSE



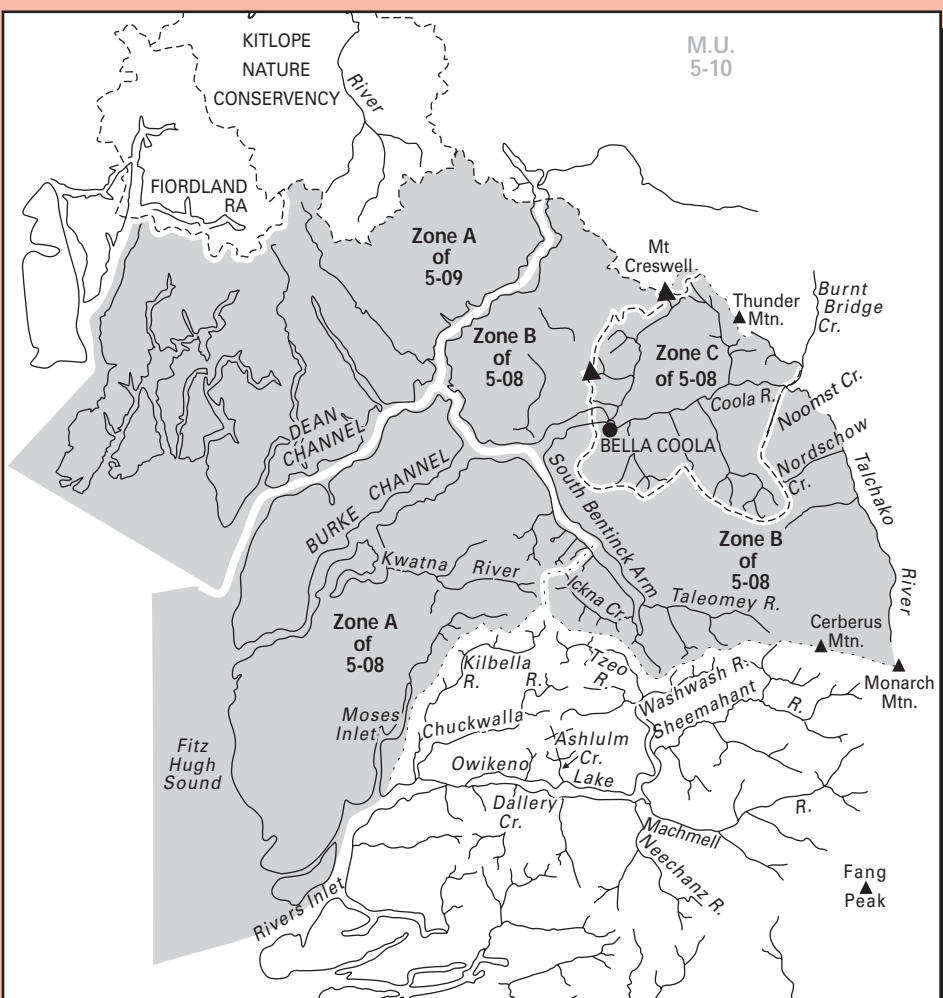
MAP 5D) YOHETTA - MOUNTAIN GOAT



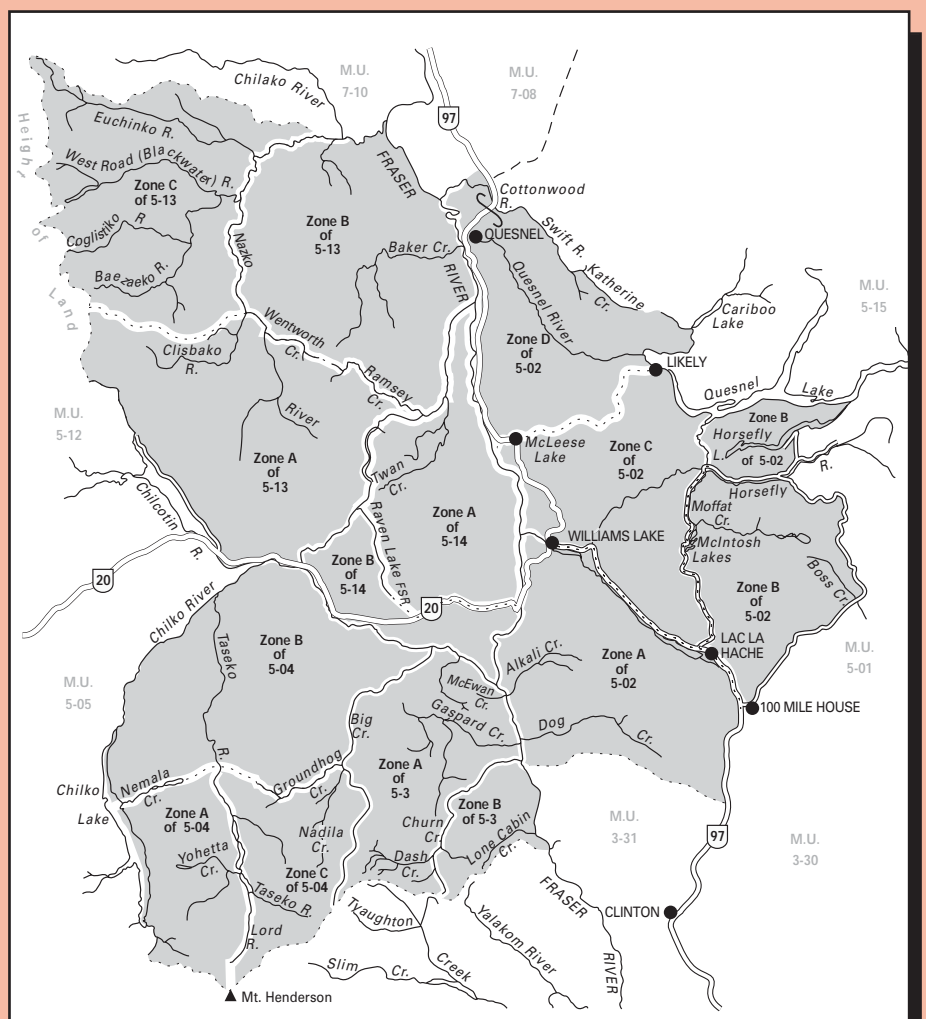
MAP 5F) EUREKA/BOSS-DECEPTION - MOUNTAIN GOAT



MAP 5G) COASTAL - GRIZZLY



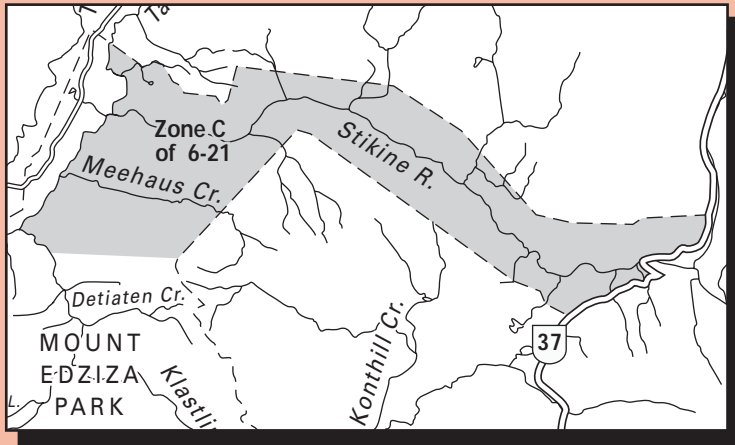
MAP 5H) CARIBOO - BULL MOOSE AND ANTLERLESS MULE DEER



MAP SECTION - RETAIN FOR USE DURING HUNTING

Region 6

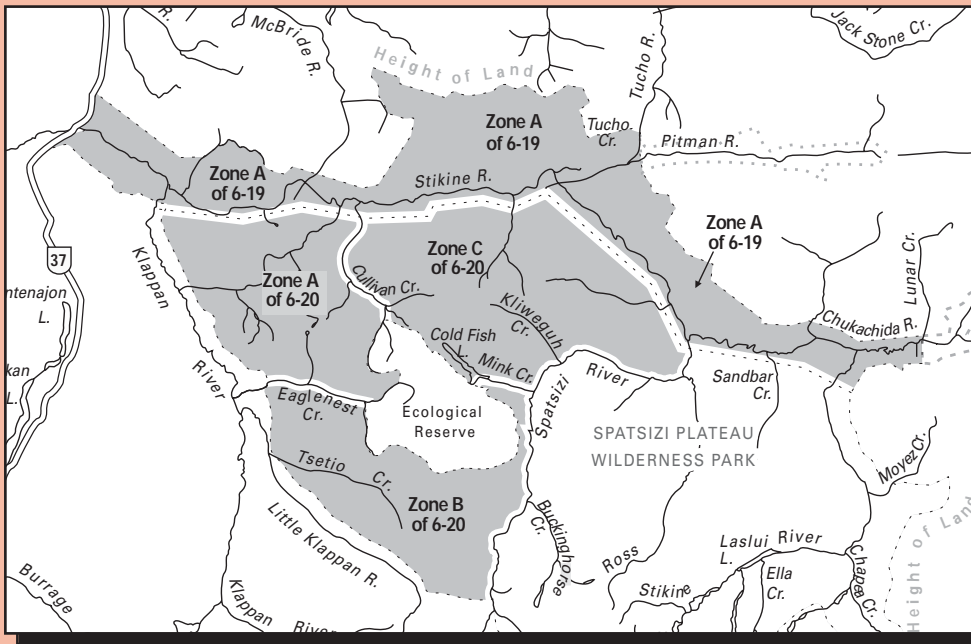
MAP 6A) STIKINE - MOUNTAIN GOAT



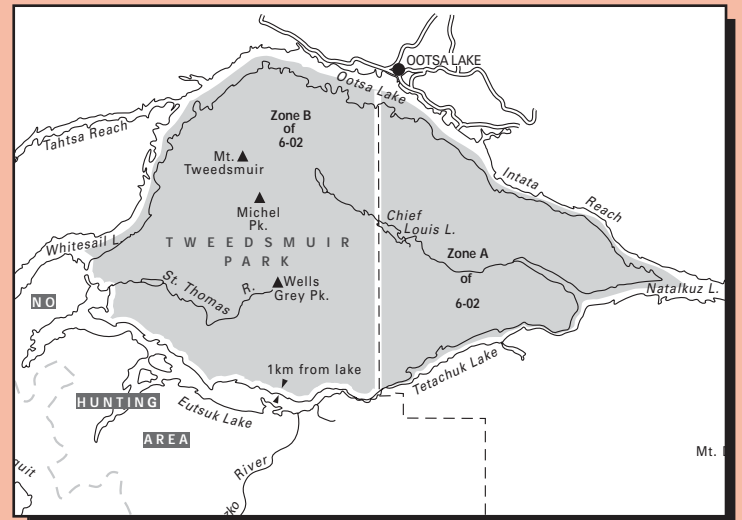
MAP 6B) ATLIN - MOUNTAIN GOAT



MAP 6C) SPATSIZI - MOUNTAIN GOAT



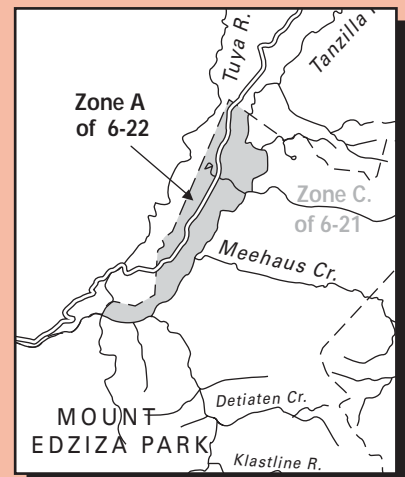
MAP 6D) SMITHERS - MOOSE AND TWEEDSMUIR - MOUNTAIN GOAT



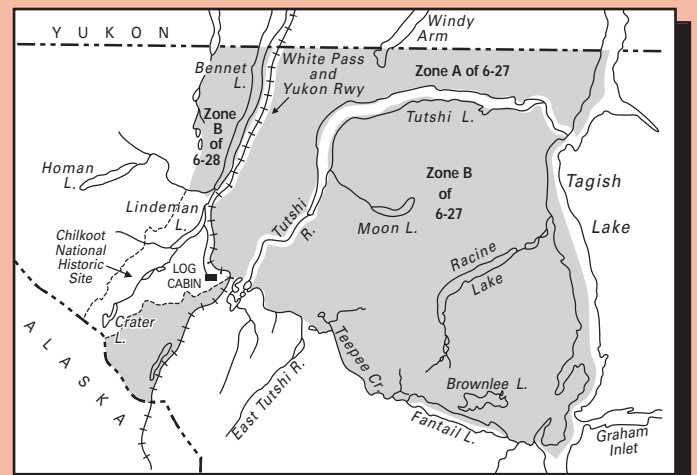
MAP 6E) SKEENA AND BABINE MOUNTAIN - MOUNTAIN GOAT



MAP 6F) STIKINE - MOUNTAIN GOAT



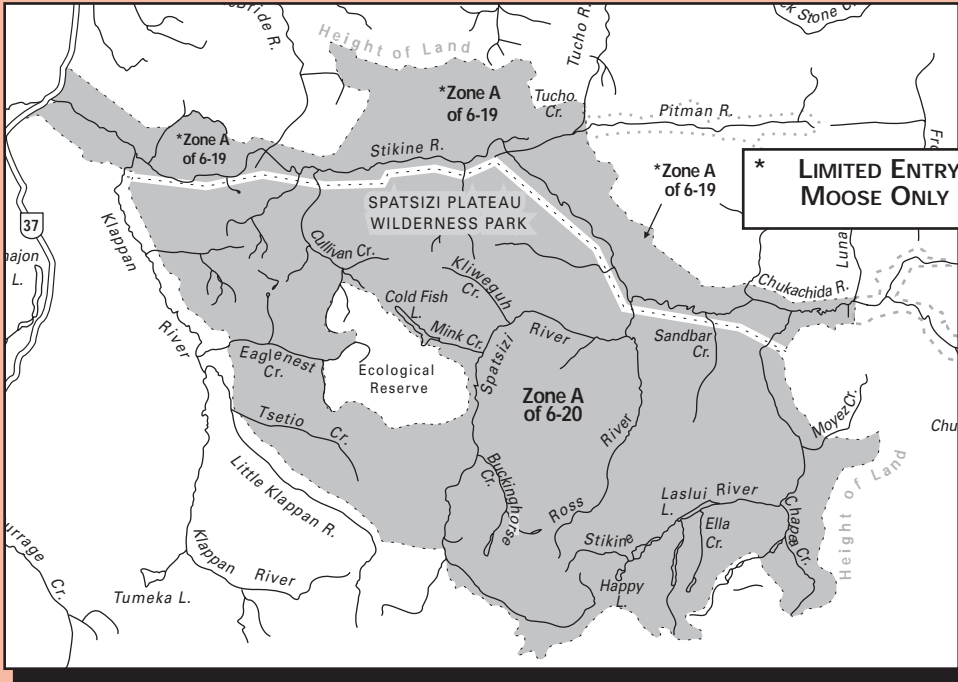
MAP 6G) TAGISH HIGHLANDS - MOUNTAIN GOAT



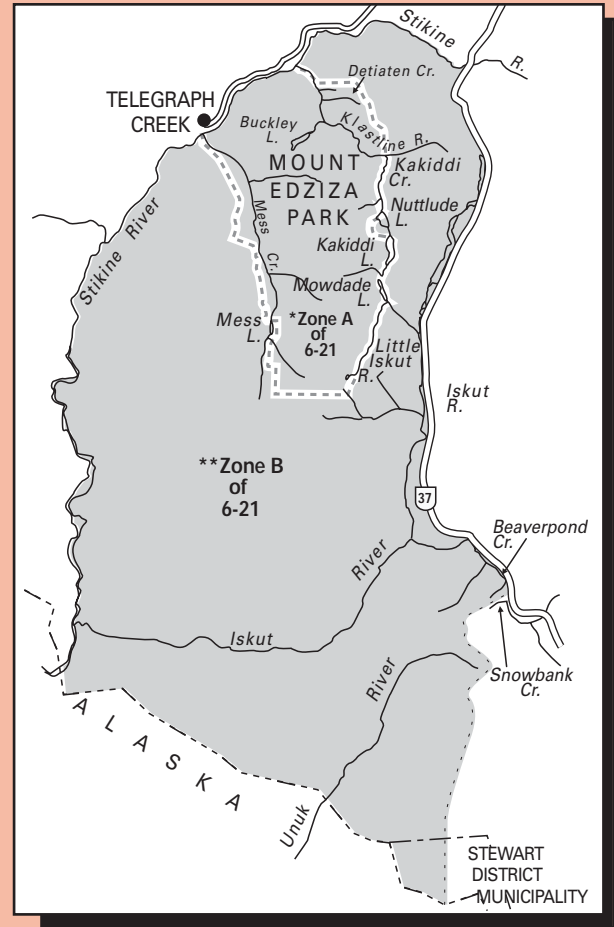
MAP SECTION - RETAIN FOR USE DURING HUNTING

Region 6

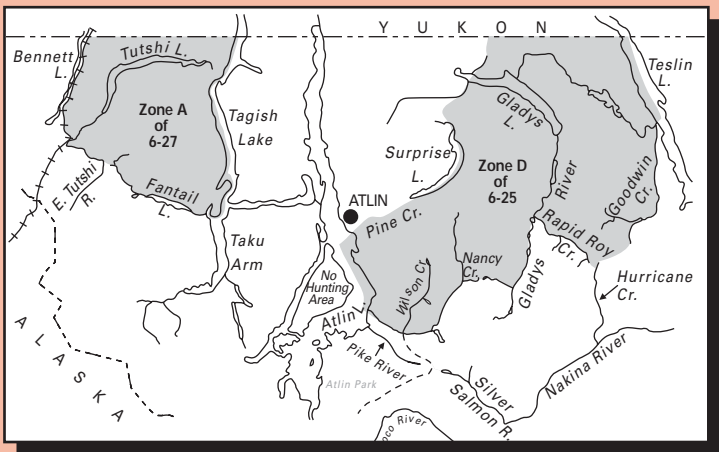
MAP 6H) SPATSIZI - MOUNTAIN SHEEP & CARIBOU AND STIKINE - MOOSE



MAP 6I) EDZIZA - MOUNTAIN GOAT, MOUNTAIN SHEEP, CARIBOU & GRIZZLY BEAR



MAP 6J) ATLIN - MOUNTAIN SHEEP

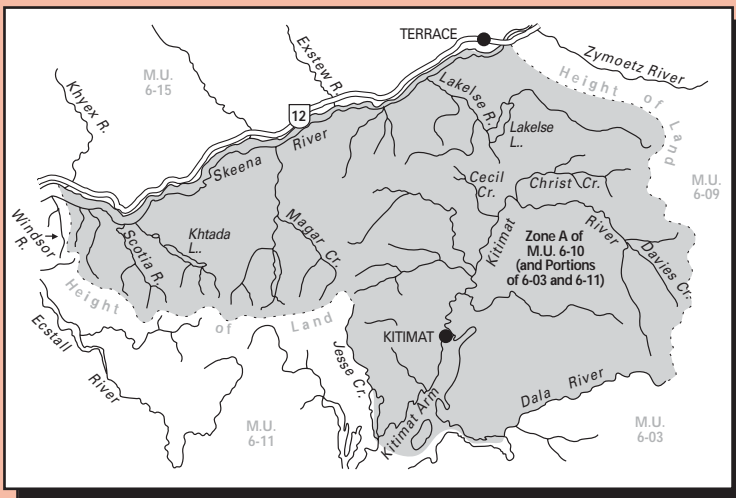


MAP 6L) ATLIN - CARIBOU

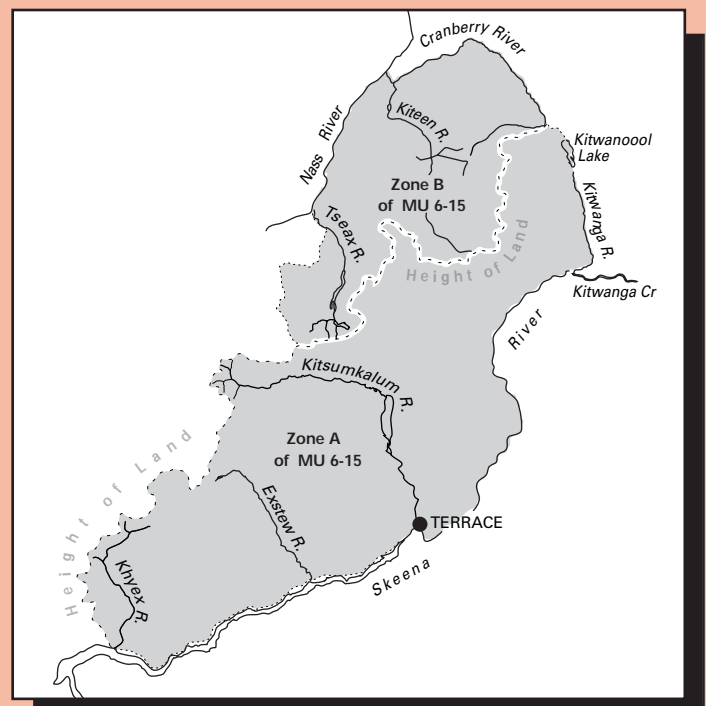


* LIMITED ENTRY HUNTING FOR GRIZZLY BEAR, MOUNTAIN GOAT CARIBOU AND MOUNTAIN SHEEP.
 ** LIMITED ENTRY HUNTING FOR GRIZZLY BEAR ONLY.

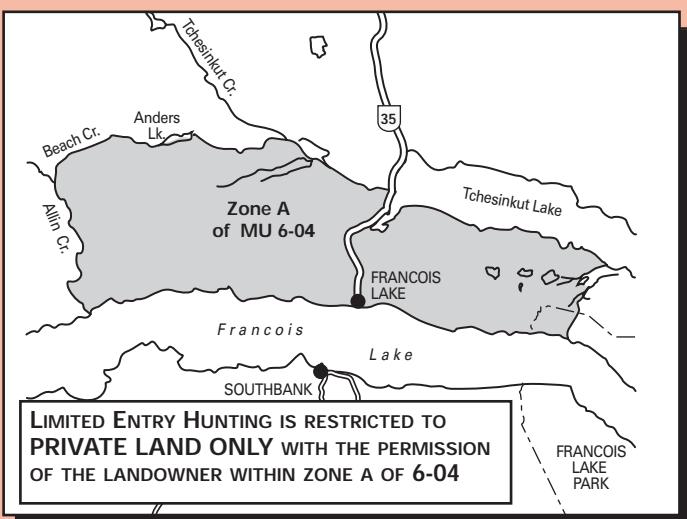
MAP 6K) SMITHERS - BULL MOOSE



MAP 6N) SMITHERS - MOOSE



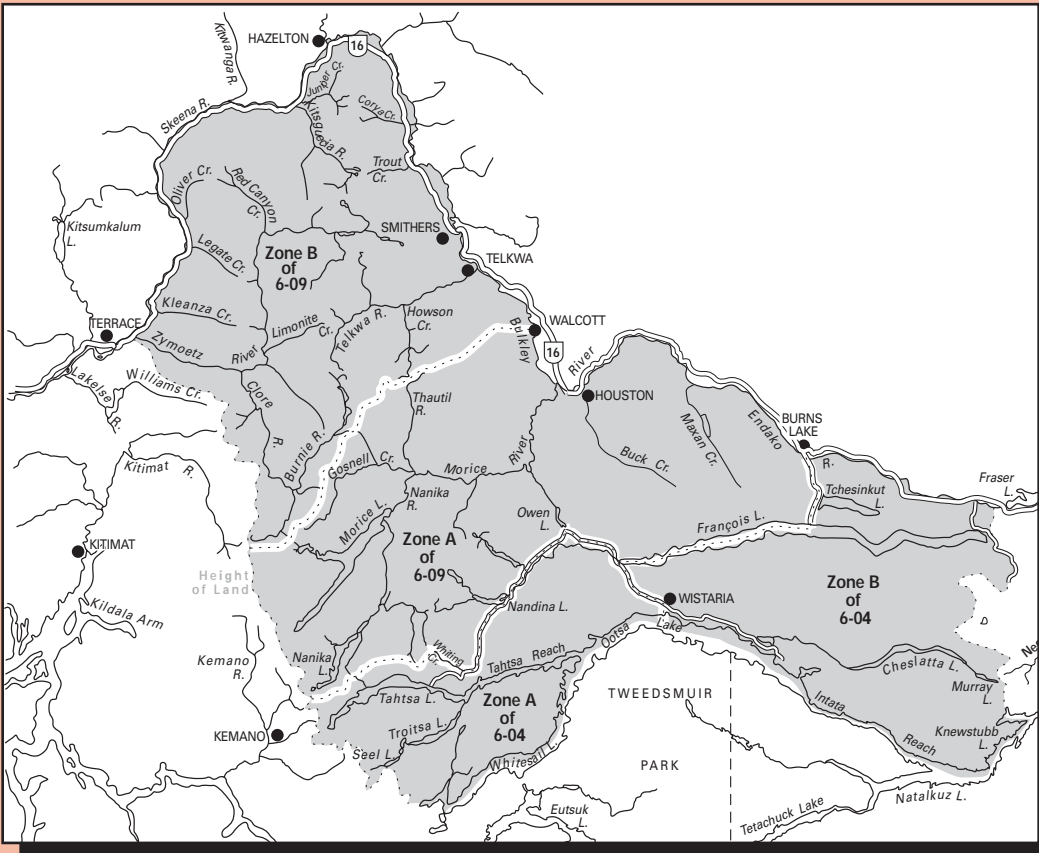
MAP 6O) FRANCOIS LAKE - MULE DEER



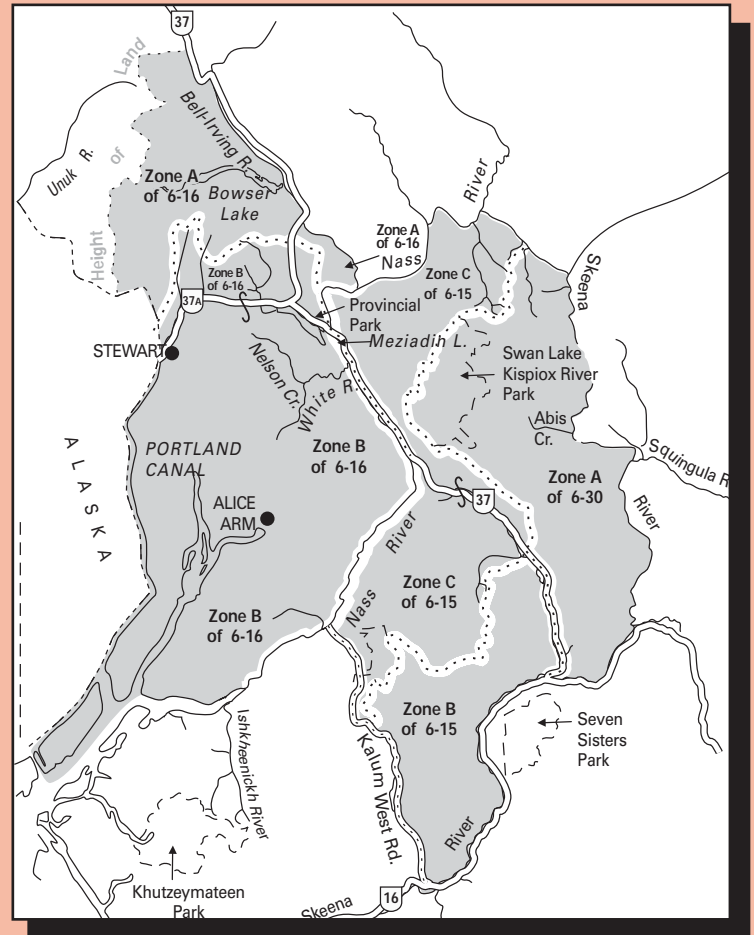
MAP SECTION - RETAIN FOR USE DURING HUNTING

Region 6

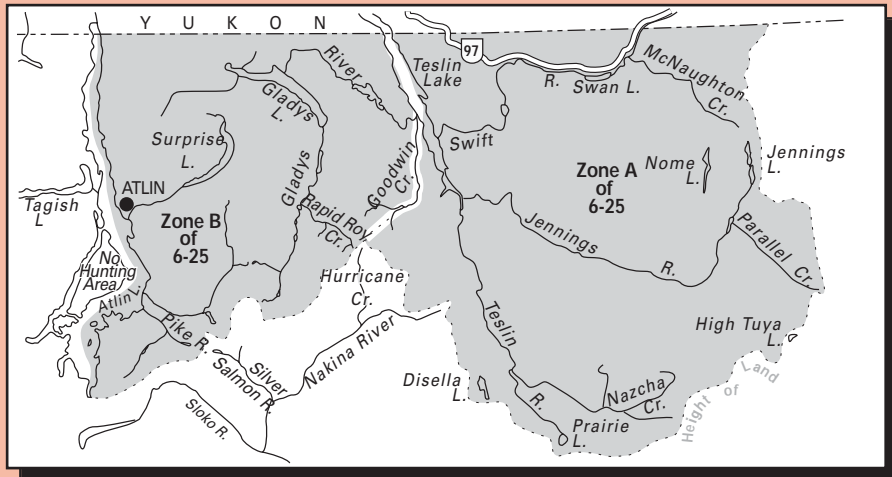
MAP 6P) BULKLEY-TAHTSA - GRIZZLY BEAR



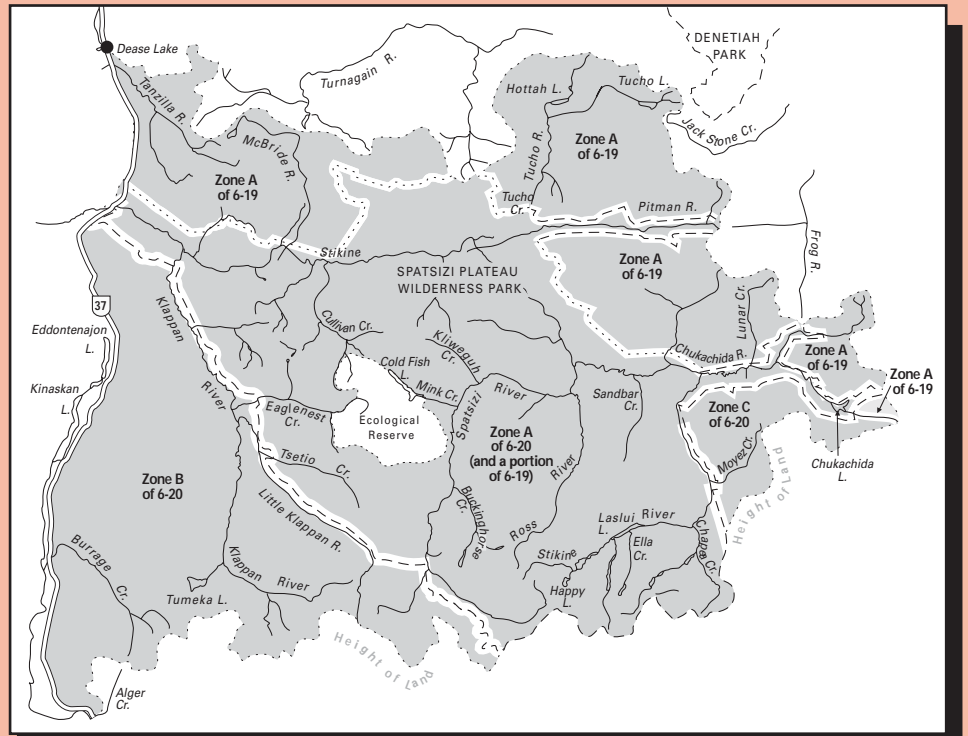
MAP 6Q) MEZIADIN - GRIZZLY BEAR



MAP 6R) TESLIN - GRIZZLY BEAR

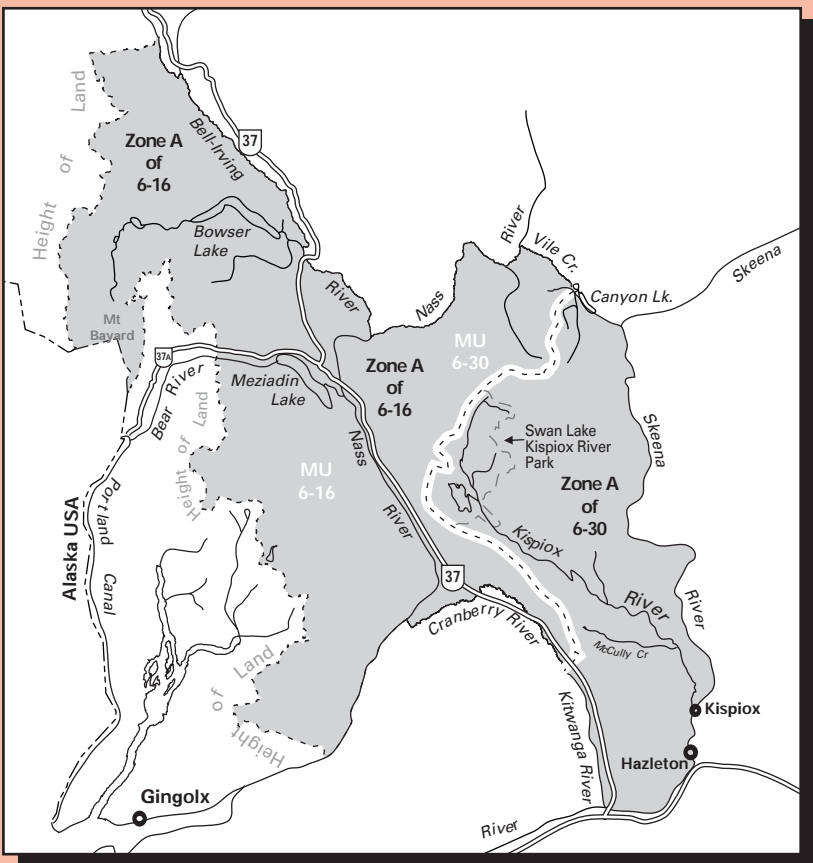


MAP 6S) SPATSIZI - GRIZZLY BEAR



SPATSIZI WILDERNESS PARK: THERE IS NO ROAD ACCESS TO SPATSIZI PARK. BEFORE APPLYING FOR HUNTS IN THIS AREA PLEASE INVESTIGATE MEANS OF TRANSPORTATION AND COSTS INVOLVED.

MAP 6V) SMITHERS - MOOSE



MAP 6U) BABINE RIVER GRIZZLY CLOSED AREA



BABINE RIVER GRIZZLY CLOSED AREA IS CLOSED SEPT. 1-NOV. 15

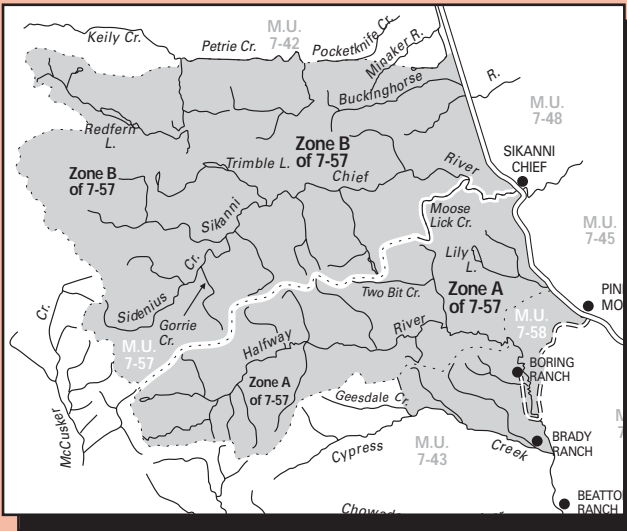
MAP 6T) SKEENA - GRIZZLY BEAR



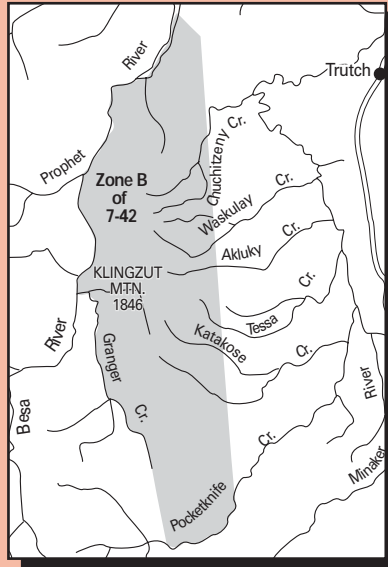
MAP SECTION - RETAIN FOR USE DURING HUNTING

Region 7

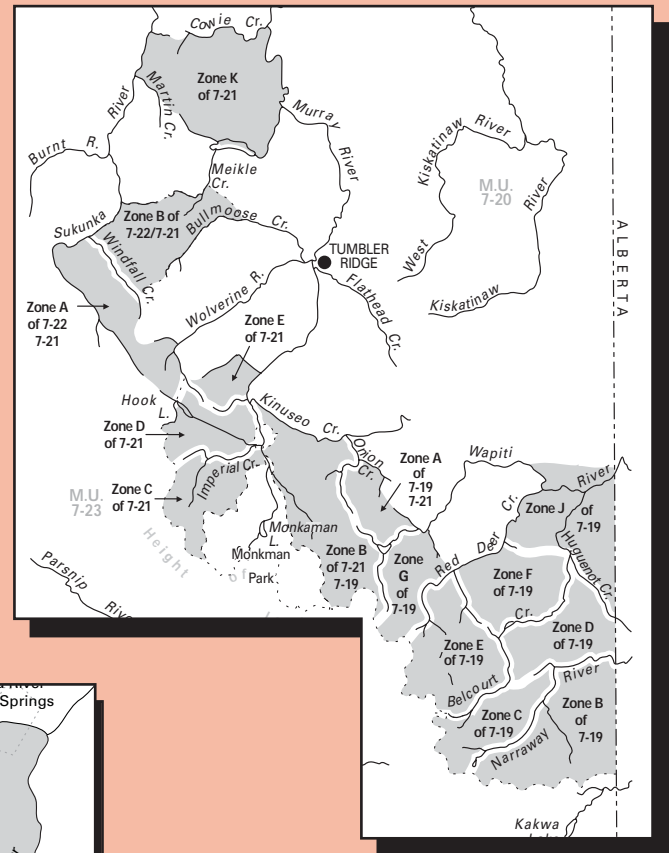
MAP 7A) PEACE - BISON



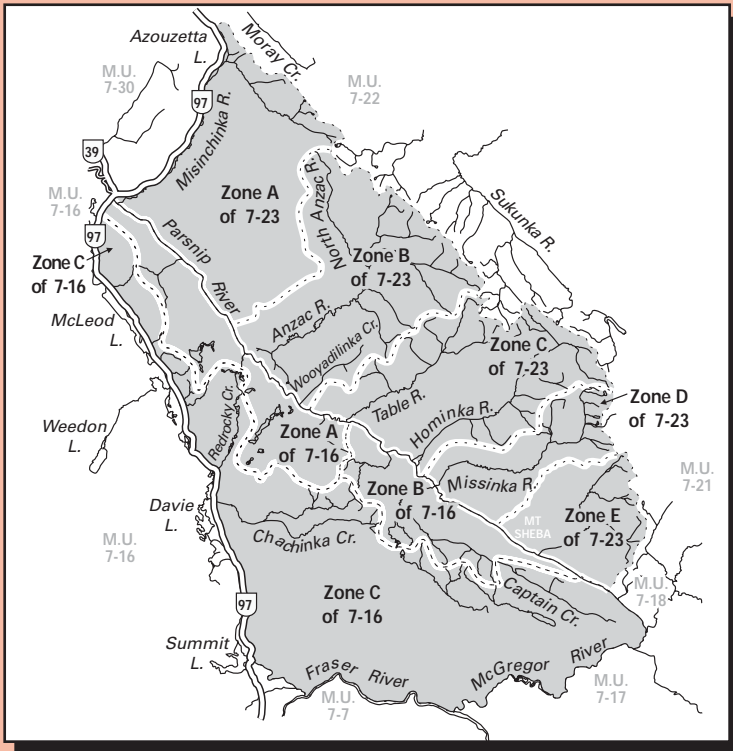
MAP 7B) PEACE RIVER - MOUNTAIN GOAT



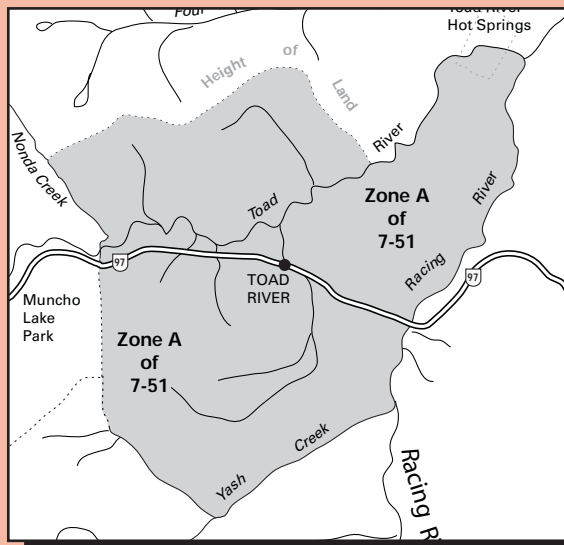
MAP 7C) PEACE RIVER - MOUNTAIN GOAT



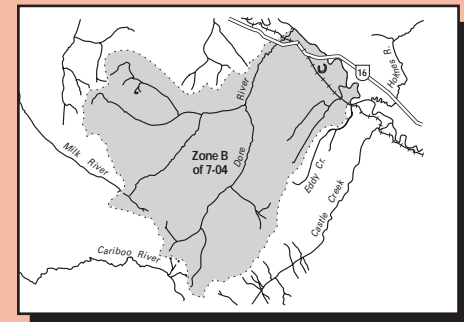
MAP 7D) PARSNIP - MOOSE AND GRIZZLY BEAR



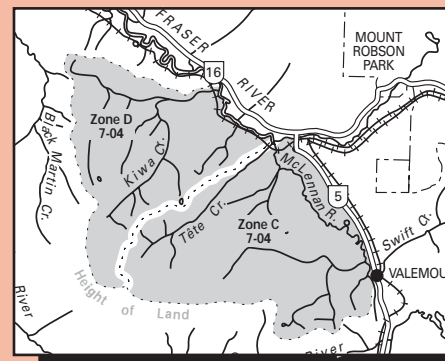
MAP 7E) TOAD RIVER - ELK



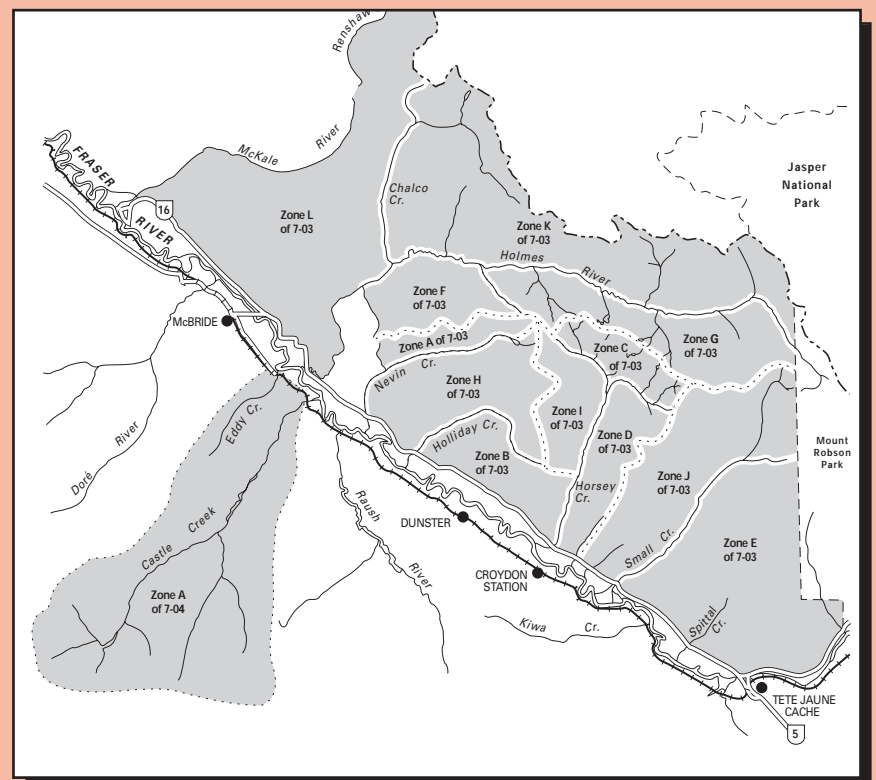
MAP 7F) DORE RIVER - MOUNTAIN GOAT



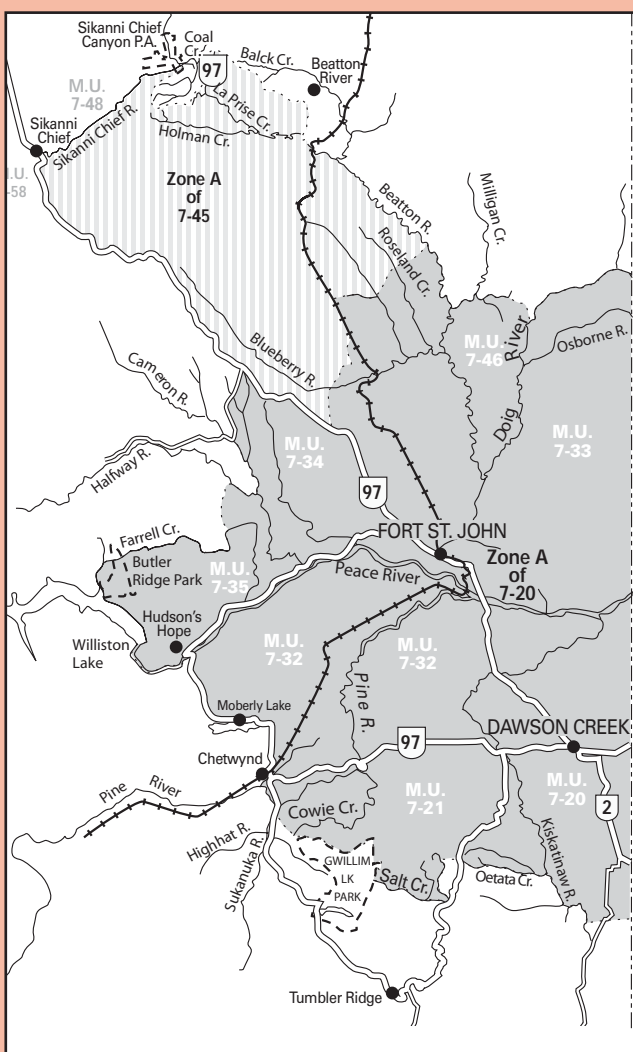
MAP 7H) KIWA CREEK - MOUNTAIN GOAT



MAP 7I) HOLMES RIVER AND CASTLE CREEK - MOUNTAIN GOAT



MAP 7G) PEACE - ELK



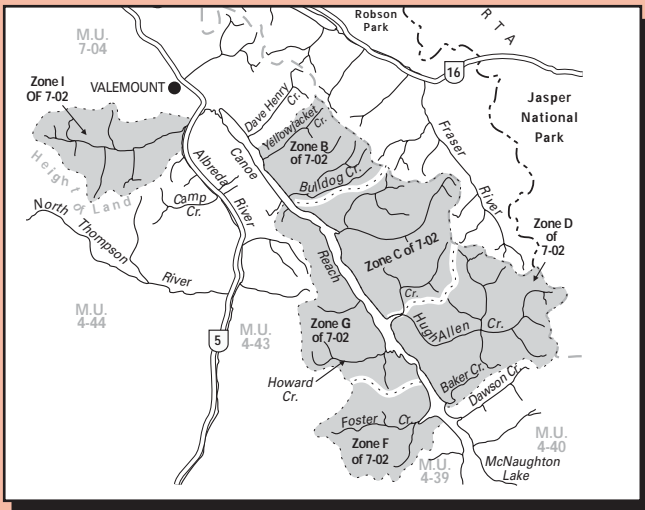
Successful applicants for Zone A of 7-20 Elk may also hunt on PRIVATE LAND ONLY and any Crown land within 2000 metres of private land within M.U.'s 7-22, 7-43, 7-44, 7-58 and Zone A of 7-45. See this map for Zone A of 7-45 and see the Hunting and Trapping Synopsis for M.U.'s 7-22, 7-43, 7-44 and 7-58

- Zone A of 7-20
Zone A of 7-20 is open to both Crown land and private land, this zone fully encompasses M.U.'s 7-32, 7-33, and 7-34 and portions of M.U.'s 7-20, 7-21, 7-35, 7-45 and 7-46
- Zone A of 7-45
Zone A of 7-45 is open to PRIVATE LAND only. Also includes any Crown land only within 2000 metres of private land

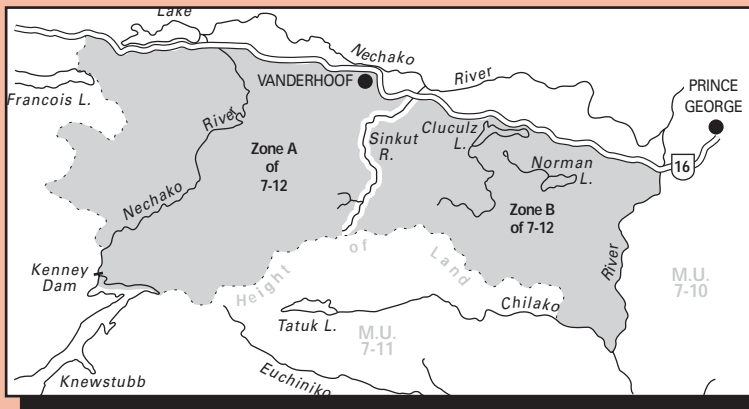
MAP SECTION - RETAIN FOR USE DURING HUNTING

Region 7

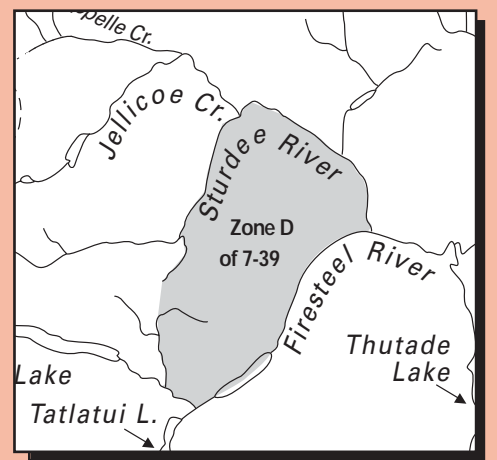
MAP 7J) KINBASKET - MOUNTAIN GOAT



MAP 7K) PRINCE GEORGE - MOOSE

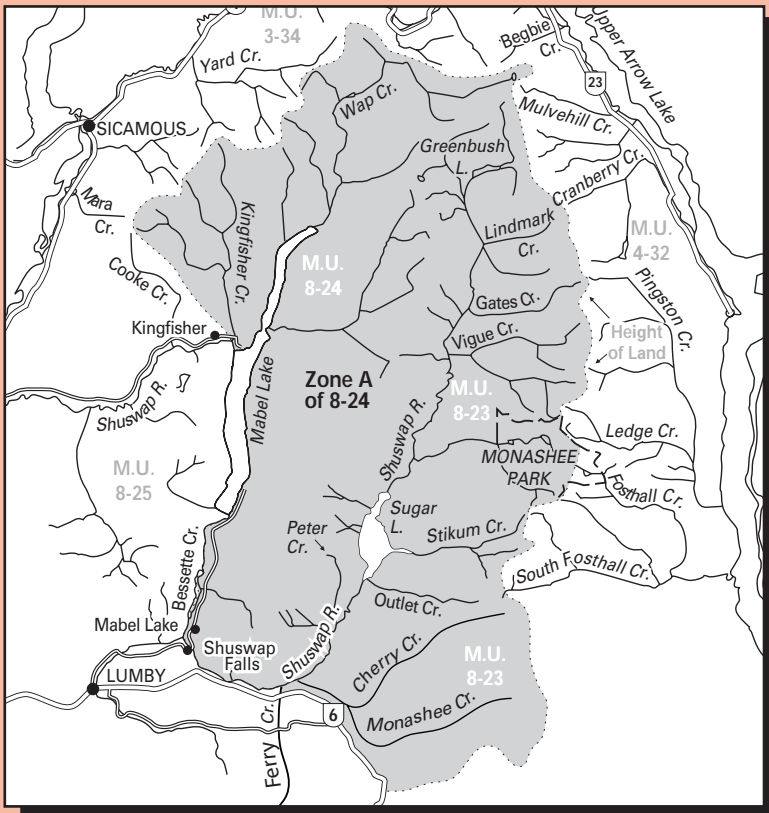


MAP 7L) EDOZADELLE - CARIBOU

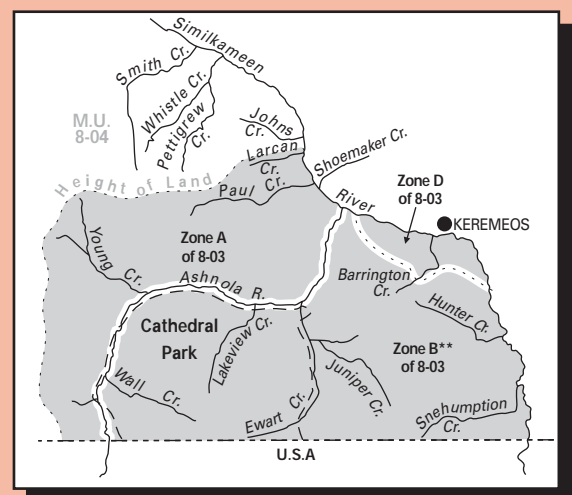


Region 8

MAP 8A) MONASHEE - GRIZZLY BEAR

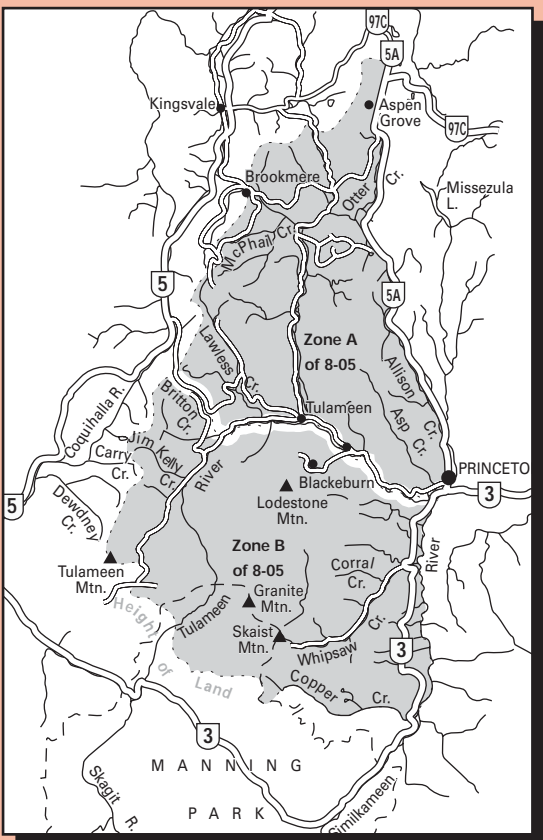


MAP 8B) ASHNOLA - MOUNTAIN SHEEP

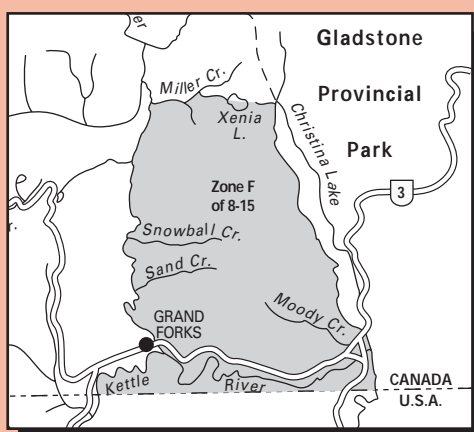


NOTICE TO ASHNOLA MOUNTAIN SHEEP HUNTERS:
 Indian reserves are private land.
 Permission must be obtained from the local Indian business office in order to hunt across Reserve lands.

MAP 8C) OKANAGAN - MULE (BLACK-TAILED) DEER



MAP 8D) GRANBY - MOUNTAIN SHEEP



MAP 8E) OKANAGAN - MOUNTAIN SHEEP

