

BRITISH COLUMBIA

LIMITED ENTRY HUNTING

REGULATIONS SYNOPSIS

2015-2016



Ministry of
Forests, Lands and
Natural Resource Operations

CLOSING DATE

APPLICATIONS MUST REACH THE VICTORIA ADDRESS BY 4:30 p.m. May 22, 2015

MINISTRY OF FORESTS, LANDS AND NATURAL RESOURCE OPERATIONS

HONOURABLE STEVE THOMSON, MINISTER

*****CONTINUED - ACCEPTING SHARED HUNT APPLICATIONS FOR BISON*****

EARLY SKEENA MOUNTAIN SHEEP DRAW - SEE PAGE 12 FOR DETAILS

MAJOR REGULATION CHANGES ARE HIGHLIGHTED IN COLOUR

LIMITED ENTRY HUNTING

Limited Entry Hunting, or LEH, is a system by which hunting authorizations are awarded to resident hunters based on a lottery, or random draw. The purpose of LEH is to achieve wildlife management objectives and maintain hunting opportunity.

LEH seasons are introduced where it has become necessary to limit the number of hunters or limit the number, class or sex of animals that may be taken. The following species of game are available under

LEH within certain areas of the province: Bison, Caribou, Elk, Grizzly Bear, Moose, Mountain Goat, Mountain Sheep, and Mule (Black-tailed) Deer. All of these species, with the exception of Bison and Grizzly Bear, may also be available through a General Open Season, or GOS.

Although 'general' open seasons may precede or coincide with LEH seasons for the same species in the same area, the class of animal available during the 'general' open season will often be different from the class of animal available during the LEH seasons.

HOW TO USE THIS SYNOPSIS

Each year nearly 1 in 4 LEH applications has an error of one kind or another which requires Fish, Wildlife and Habitat Management staff to examine the application and make a judgment about whether to include it in the draw or not. This takes a substantial amount of time and is the major factor in determining when the draw occurs.

In previous years, Ministry staff have made tremendous efforts to 'save' applications that were completed incorrectly. This is no longer the case and you can greatly improve your chances of being in the draw by following these instructions carefully. Double check your hunter number and the hunt codes on your card. Once your application is submitted, changes may not be allowed.

This synopsis will show you how to apply for a LEH hunt. Hunting opportunities advertised in this synopsis are arranged by species, then by region, followed by class of animal, and finally by the Management Unit (M.U.) where the hunt takes place. Management Units may also be divided into zones for certain species. The 'MAP SECTION' of this synopsis displays these zone boundaries. Where a LEH occurs over an entire M.U., a map of that M.U. is **not** provided in this synopsis; for maps of M.U. boundaries, go to www.env.gov.bc.ca/fw/wildlife/hunting/regulations/mgmt_units.html.

The term 'species' as used in this booklet refers to the type of game animal, such as Moose, Elk, Caribou, etc., and encompasses all classes, such as bulls, cows, calves, etc., of that species. For example, bull moose and an antlerless moose are considered the same species.

Each hunt is given its own unique 4-digit HUNT CODE, which is highlighted on the left of each column on each page. **DO NOT** use last year's LEH synopsis, because the hunt codes may change each year.

WHO CAN APPLY?

Any resident of British Columbia who holds a Resident Hunter Number in good standing may apply. A resident may not apply for a LEH authorization if the resident's hunting licence or hunter number has been suspended, cancelled, or the resident has unpaid fines under the *Wildlife Act* or the *Firearm Act*. Applications made by a person who is ineligible will not be entered in the draw and **NO** refund will be issued. Also please note that if you have moved out of the province you must re-establish your residency in B.C. in order to be eligible.

A resident is:

- 1) a person who is a Canadian citizen or a permanent resident of Canada, whose only or primary residence is in British Columbia, and has been physically present in British Columbia for the greater portion of each of 6 calendar months out of the 12 calendar months immediately preceding the date of making an application under the *Wildlife Act* or doing another thing relevant to the operation of the *Wildlife Act*, or
- 2) a person who is not a Canadian citizen or a permanent resident of Canada, but whose only or primary residence is in British Columbia, and has been physically present in British Columbia for the greater portion of each of the 12 calendar months immediately preceding the date of making an application under the *Wildlife Act* or doing another thing relevant to the operation of the *Wildlife Act*.

FIRST NATIONS APPLICANTS

The Ministry of Forests, Lands and Natural Resource Operations is responsible for balancing land and resource conservation and protection with the economic and social benefits of recreational activities and a sustainable environment. It maintains this balance while respecting the aboriginal rights and title of the First Nations in the province.

A First Nation's aboriginal rights may include the right to harvest wildlife for food, social and ceremonial purposes within that First Nation's traditional territory. These harvesting rights may be limited by government regulations regarding conservation and public health and safety. Government regulations apply to any harvesting of wildlife species for sale or barter, in whole or in part, unless there is a demonstrable aboriginal or treaty right to sale or barter.

Under the *Wildlife Act*, 'Indian' means a person who is defined as a status Indian under the *Indian Act* (Canada). Indians who are residents of British Columbia are not required to obtain any type of hunting licence under the *Wildlife Act*.

Indians who are residents of British Columbia and are exercising their aboriginal right to hunt for food, social and ceremonial purposes within their First Nation's traditional territory may be required to comply with conservation-based hunting regulations. Prior to undertaking any hunting activity, First Nation individuals who are residents of B.C. should inquire with their appropriate First Nation officials or with the Regional Fish and Wildlife Office with respect to any requirements that may apply to them. First Nations whose traditional harvest rights are affected by conservation or public safety regulations would have been consulted in accordance with provincial policy and Ministry guidelines.

Continued on next page

THE Fish and Wildlife Branch CANNOT ACCEPT RESPONSIBILITY FOR ANY APPLICATION CARD THAT IS NOT COMPLETED ACCORDING TO THE INSTRUCTIONS CONTAINED IN THIS BOOKLET OR FOR THE NON-ARRIVAL OF AN APPLICATION AT ITS VICTORIA ADDRESS.

Each year, almost one in every four LEH applications is completed incorrectly. Fixing errors on LEH applications is the primary factor in delaying the LEH draw. Fish, Wildlife and Habitat Management staff will no longer be making many of the efforts we have in the past to correct applications, and applications **may be disqualified** if they are illegible or the instructions are not followed closely.

EXAMPLES OF HOW TO COMPLETE YOUR APPLICATION

NAME CHANGE

If for any reason your name has changed since you last purchased hunting licences, please enter your previous name in brackets above your present name.

Be sure to enter your BC Hunter Number correctly, and double check it against your Resident Hunter Number Card. Hunter number errors are the most common and some of the most time consuming errors.

Name PRINTED IN CAPITAL LETTERS. Please do not *handwrite*.

Enter Mailing address only.

Before an applicant enters (x) in the YES box for a substitute Grizzly Bear Hunt, the applicant should be aware of the fact that this choice is made randomly and may result in a Grizzly Bear hunt in a location unfamiliar to the applicant within the AREA of the second choice (see page 4 for explanation of AREA). See 'Grizzly Bear Substitute Hunts' section below for details.

NOTE: If entering as a single applicant **remove** this portion of the application.

If applying as a group or shared hunt, remember to record this serial number in the 'group hunt' section of the other group members application cards.

This is the phone number we will contact if we have any concerns.

Your second choice must be for the same species as your first choice (i.e. the first number in the hunt code must match).

This portion is only for **group & shared hunts**. Make sure the serial numbers of the applications in your group are identified in this section of the application. Mail **all** applications for the group together in one envelope. Group applications not mailed together will be entered as single applications. Make sure hunt codes match for the entire group. If they don't match they will be entered as singles.

Indians who are residents of B.C. and wish to hunt outside their traditional territory must do so in accordance with the Hunting Regulations. This includes submitting applications for a LEH authorization via the LEH draw. When completing their application card(s), 'INDIAN' should be entered in the space allotted for Resident Hunter Number. This is required as a means of identification to prevent computer rejection of an incomplete application card. Indian applicants must enter their complete mailing address including the postal code on the application card. Indians who are successful in the draw must comply with the requirements of Compulsory Reporting/Inspection or any other Hunting Regulations.

HOW TO APPLY

Eligible residents of B.C. must apply for a LEH draw by filling out an official application for each species for which they wish to be entered.

Application cards may be obtained in person from any issuer of hunting licences, or by any Service BC Office. The fee for an application card is \$6.30, including taxes. This fee is not refundable.

GENERAL APPLICATION REQUIREMENTS

- Please use a pen to make the entries on your application card(s). All entries should be legible and printed in CAPITAL LETTERS.
- DO NOT use 'liquid whitener' to make any alterations on application cards. If you make a mistake, draw a single line through the error and print the correction(s) above the incorrect entry.

- If you are applying for a Group or Shared hunt, application cards must be sent together in one envelope and the word 'GROUP' or 'SHARED' must be written in the bottom left corner on the front of the envelope.
- DO NOT staple, pin or tape application cards together.
- DO NOT send money, licences, etc., with your application card.
- Please ensure there is sufficient postage on the envelope.
- Address the envelope to the same address that is printed on the back of the application cards.

SECOND CHOICES

An application card presents an option for you to make a second hunt choice for the SAME SPECIES. Entering a second choice is optional. If applying as a group, make sure that both first and second hunt choices match on ALL group member's applications. If you would like to learn more about how second choices operate, please consult: www.env.gov.bc.ca/fw/wildlife/hunting/resident/leh.html.

WHAT ARE YOUR CHANCES?

For the main draw in 2014, the Fish and Wildlife Branch processed 182,052 applications and issued roughly 25,371 authorizations for 8 species. Therefore on average, only one in every 7 applications was successful in 2014. It should be noted that odds for individual hunts could be much better, or much worse, depending on the popularity of the hunt. The LEH draw is random, like a lottery, and there are no guarantees that any individual will be successful over time.

However, if you were successful in receiving an authorization for any species except antlerless deer, your odds will be reduced. For Elk in Regions 1 or 2 and for Moose anywhere in the province, your odds are reduced by 66% for 3 years after being successful. For any other species (except Deer) your odds are reduced by 50% for one year only. This is called 'enhanced odds' and it reduces the number of people who receive authorizations repeatedly.

GRIZZLY BEAR SUBSTITUTE HUNTS

Occasionally, some Grizzly Bear hunts have so few applicants that there are hunting opportunities remaining following the initial LEH application processing. Any such left over hunts will be assigned to applicants who indicate on their LEH application(s) that they wish to be considered for a substitute hunt. An applicant should be aware that, by entering (x) in the YES box for a substitute Grizzly Bear hunt, they may be authorized for a Grizzly Bear hunt in an AREA (see page 4 for explanation of AREA) that is unfamiliar to them. Enhanced odds will apply in subsequent years if you are successful for a substitute hunt.

INDIVIDUAL (SINGLE) APPLICATIONS

Hunters applying for an individual hunt should complete all information on the LEH application except the lower 'group' portion of the application card. **This 'group' portion should be removed before submission.** See the 'Examples of How to Complete Your Application' for detailed instructions for completion.

Continued on next page

GROUP HUNTS

Group Hunts are available to hunters who wish to apply with a group of hunting partners with the chance that every person in the group will be allotted a LEH authorization.

Under this system, the application cards of the group members are combined and entered in the draw as 'one' application. If this 'one' application is drawn, each hunter in the group receives an authorization and each hunter may harvest an animal matching the description on the authorization. If any member of a group applying for any species except Mule (black-tailed) Deer was drawn for the same species the previous year, the entire group will have their odds reduced.

Group Hunt applications are not accepted for Elk hunts in Regions 1 and 2. For Moose, and Bison group hunts applications have been replaced by Shared Hunt applications (see 'Shared Hunts' section).

When applying for a Group Hunt, ensure that the desired hunts have sufficient authorizations to allow everyone in the group to receive an authorization otherwise each applicant in the group will be entered in the draw as an individual.

SHARED HUNTS

Shared hunts are for Moose or Bison only, and they are intended to increase the number of people drawn for Moose or Bison without increasing the number of Moose or Bison that may be harvested in a given year. Applicants can apply for Moose or Bison as an individual, or a group of two, three or four. If any member of a group applying for a Shared Hunt has been drawn for a Moose in the previous three years or for a Bison in the previous year, then the entire group will be treated as previously successful and their odds will be reduced.

When applying for a shared Moose or Bison hunt, each member is entered in the draw individually, meaning your group has up to 4 chances to win. Groups of two will be allowed to take one Moose or Bison only, and a group of three or four will be allowed to take two Moose or Bison only. No group member may

take more than one Moose or Bison and must cease hunting in the LEH shared hunt when he or she has harvested a Moose or a Bison, as the annual Moose or Bison bag limit for a hunter is one.

All members of the group must have a valid species licence and any group member may take a Moose or Bison until the shared limit has been reached.

Communication is necessary within the group while hunting in order to avoid exceeding the group limit. The Harvest Details section of each group member's authorization must be filled out immediately following a kill. If a member of a group cannot participate, the others may still hunt and the non-participating member(s) may join the hunt later if the group quota has not been reached, but must first update the Harvest Details section of their LEH shared hunt authorization appropriately.

See the 'Examples of How to Complete Your Application' for detailed instructions.

DEADLINES FOR APPLICATIONS

MAIN DRAW

The deadline for the main draw (fall hunts) LEH applications to reach the Victoria address is 4:30 p.m. Friday May 22, 2015.

SPRING GRIZZLY AND EARLY SKEENA MOUNTAIN SHEEP DRAW

The deadline for the spring 2016 Grizzly Bear and early Skeena Mountain Sheep LEH applications to reach the Victoria address is **4:30 p.m. Friday February 5, 2016**. Do NOT submit the application for the spring 2016 LEH draw until after July 31, 2015.

ONE APPLICATION PER SPECIES

An applicant may only enter one application per LEH species in one calendar year, regardless of the class of the animal. The exception to this regulation is for an applicant that applied for a Grizzly Bear and/or Skeena Mountain Sheep in the spring draw. This applicant may apply for either (or both) of these species in the fall LEH draw providing that they did NOT receive an LEH authorization for that species in the spring draw.

TWO LICENCES REQUIRED

If you obtain LEH authorization(s), you must also possess and carry your valid B.C. resident hunting licence and the appropriate valid B.C. species licence(s) while hunting under authority of LEH authorization(s).

BAG LIMIT

A LEH authorization does not permit a person to exceed the regular hunting season bag limit for any species of game. See the current Hunting and Trapping Regulations Synopsis for information on provincial and regional bag limits. Please note that any big game animal taken by a licensed youth hunter is counted in the bag limit of the accompanying adult holder of a LEH authorization.

COMPULSORY INSPECTION

All Elk in Regions 2 and 8, Moose in M.U.s 6-19, 6-20, and 6-22 to 6-25, and all Grizzly Bear, Mountain Sheep, Mountain Goat, Caribou harvested must undergo a Compulsory Inspection. Please also refer to the current Hunting and Trapping Regulations Synopsis for updated Compulsory Inspection species requirements. For information on where you can obtain a Compulsory Inspection, please refer to the 'Compulsory Inspection Centres' section on the regional pages of the Hunting and Trapping Regulations Synopsis or www.env.gov.bc.ca/fw/wildlife/hunting/ci.html.

Anyone who kills a bull Elk or a bull Moose under the authority of a LEH authorization must, while returning from the hunt, keep the antlers of the animal available for inspection by an officer.

THIS SYNOPSIS IS NOT A COMPLETE LIST OF REQUIREMENTS FOR HUNTING IN BRITISH COLUMBIA.

All persons hunting under LEH authorization in B.C. are required to comply with hunting regulations under the *Wildlife Act* as outlined in the Hunting and Trapping Regulations Synopsis: www.env.gov.bc.ca/fw/wildlife/hunting/regulations/



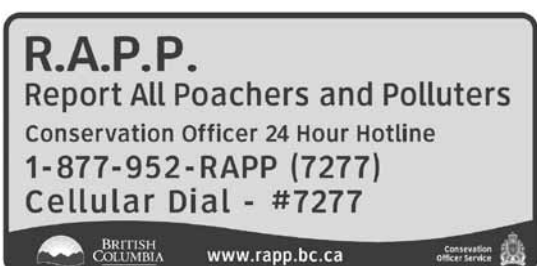
REPORT ALL POACHERS AND POLLUTERS (RAPP)

Dial Toll Free, 1-877-952-7277 (RAPP), or Report Violators Online at: www.rapp.bc.ca
Helping the Conservation Officer Service Stop, Solve and Prevent Environmental Crimes

Available 24/7,
leave a secure tip to report:

Violations of Fisheries, Wildlife or Environmental Protection Laws.

Wildlife-human conflicts where public safety is at risk.



For violations related to tidal recreational fisheries and in-river salmon fisheries, contact Fisheries and Oceans Canada (DFO) at 1-800-465-4336

How Can I Help?

1. **Never** confront a suspect.
2. **Record:** suspect/vehicle information, type of violation, location, date and time.
3. **Report** as soon as possible.

The BC Wildlife Federation pays rewards up to \$2000 for information leading to the charges of persons who have violated laws related to the protection of fish, wildlife, or the environment; or damaged the property of companies or individuals who provide access to hunters and anglers.

NOTICE!

The Fish and Wildlife Branch will not be mailing notices to applicants who are not successful in the draw. Once the draw has been run, please check the online draw status page for your results and be sure to call if you do not receive an authorization that you should. Notification of the results of the LEH draw will be available online at: www.env.gov.bc.ca/fw/wildlife/hunting/resident/leh.html

Fish and Wildlife Regional Offices

LEH Headquarters: Victoria 4-2975 Jutland Rd., V8T 5J9 (250) 356-5142

Regional Office Nanaimo 2080 Labieux Rd., V9T 6J9	(250) 751-7220	Regional Office Williams Lake 400-640 Borland St., V2G 4T1	(250) 398-4530
Regional Office Surrey 200-10428 153rd Street, V3R 1E1	(604) 586-4400	Regional Office Smithers Bag 5000, 3726 Alfred Ave., V0J 2N0	(250) 847-7260
Regional Office Kamloops 1259 Dalhousie Dr., V2C 5Z5	(250) 371-6200	Regional Office Prince George 2000 South Ospika Blvd, V2N 4W5	(250) 565-6135
Regional Office Nelson 401-333 Victoria St., V1L 4K3	(250) 354-6333	Regional Office Fort St. John 400-10003 110 Ave., V1J 6M7	(250) 787-3411
Regional Office Cranbrook 205 Industrial Rd. G, V2G 7G5	(250) 489-8540	Regional Office Penticton 102 Industrial Place, V2A 7C8	(250) 490-8200

CONSERVATION OFFICER SERVICE (24 hour contact number)

1-877-952-RAPP (7277) Report All Poachers and Polluters



RECEIVE VIA RSS FEED NOTIFICATION OF REGULATION CHANGES

We use the RSS system for notifying hunters and anglers of in-season or recent regulation changes. RSS is an internet-based technology that allows users to sign up for instant web updates. It is a convenient way to be notified of changes to regulations. To sign up for this service visit the Fish and Wildlife Branch website at www.env.gov.bc.ca/fw/news/ and for hunting regulation changes choose Wildlife and for fishing regulations choose Fish.

LIMITED ENTRY HUNTING - TERMINOLOGY

(An explanation of the column titles used in the season tables)

HUNT CODE: Each hunt is given its own unique 4-digit HUNT CODE, which is highlighted on the left of each column on each page. Hunt codes change every year.

AREA: This term is used in conjunction with a place name to denote a specific land area within British Columbia. It can consist of a number of Management Units, a single Management Unit or a portion of a Management Unit, referred to as a Zone. Hunters should be aware access is limited in some areas and are advised to confirm access before applying.

MANAGEMENT UNITS: The province is divided into 225 management units identified by number. In this synopsis they are denoted by the initials 'M.U.' and a hyphenated number, i.e. M.U. 4-24, M.U. 3-14, etc.

ZONE: Means a portion of one or more management units. If the Management Unit has been divided into Zones, this will appear as Zone A of M.U. 4-24, Zone B of M.U. 4-24, etc. Maps of Zones may be found on pages 15-27 or online at www.env.gov.bc.ca/fw/wildlife/hunting/resident/leh_maps.html.

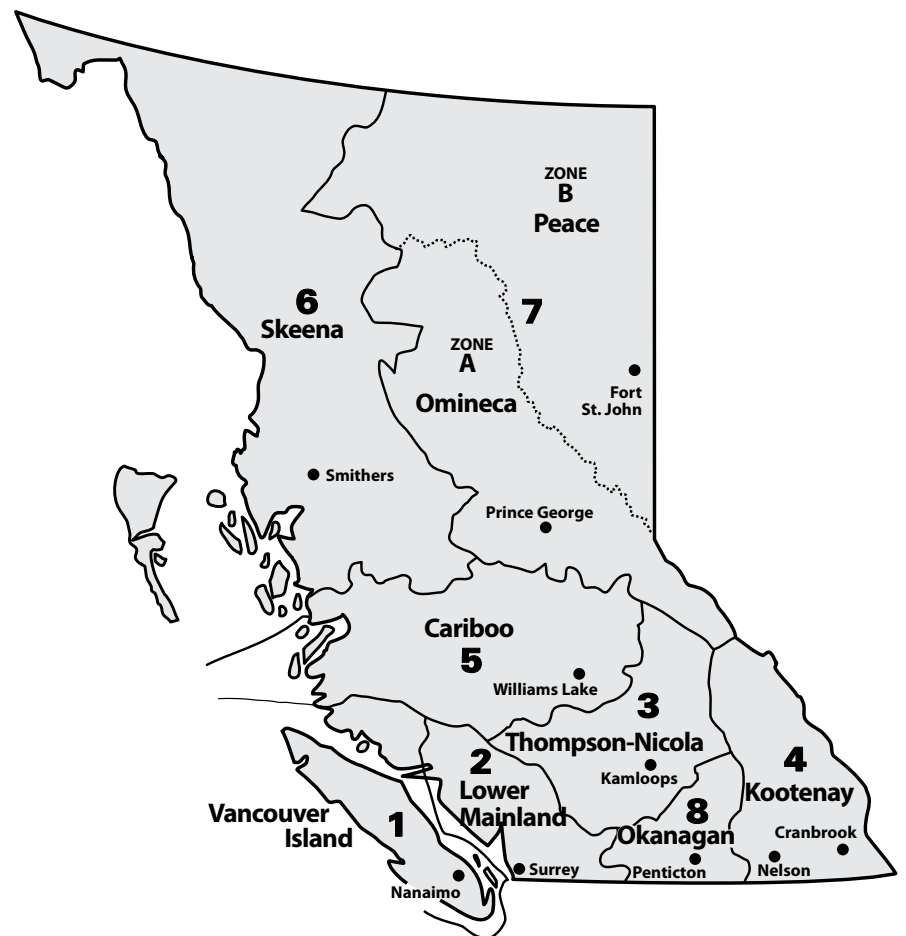
SEASON DATES: Refer to a period of time that hunting may take place. All dates are inclusive, e.g., September 1 to September 30 means that hunting may commence on September 1 and continue through and including September 30.

SPECIES: In this booklet 'species' refers to the following game: Mountain Goat, Mountain Sheep, Elk, Moose, Caribou, Mule (Black-tailed) Deer, Grizzly Bear and Bison.

CLASS OF ANIMAL: This term refers more specifically to the sex, age or antler/horn configuration of the animal for which an authorization is available.

TENTATIVE NUMBER OF AUTHORIZATIONS AVAILABLE: The number which appears in the authorizations column is a tentative number only and may be adjusted prior to the draw resulting in a possible increase or decrease in the final number of available authorizations.

2014 FIRST CHOICE ODDS: This is a list of odds on being drawn for the same hunt in the 2014 Limited Entry draw. These odds pertain to hunts that were indicated as 'First Choice' selections on the 2014 application cards. They are a measure of the number of people who applied for each authorization available in 2014.



Hunters should be aware access is limited in some areas and are advised to confirm access before applying.

The Special Mountain Sheep resident draw is available to resident hunters for fall 2016.

There is only one Special resident Mountain Sheep authorization for one Mountain Sheep.

While the special hunt allows the animal to be taken in excess of the regular bag limit, a second species licence may not be purchased until after the first species licence has been cancelled. If an animal is harvested during the special hunt, it will not be considered in the calculation of reduced odds for future LEH applications.

There are NO Group Hunt applications for this draw.

DEADLINE FOR APPLICATIONS

Application deadline is **Friday, July 10, 2015**

HOW TO APPLY

You may purchase and submit **as many Special Mountain Sheep applications as you wish.** Applications are available from all regular LEH application vendors OR Service BC Offices.

The non-refundable application fee for each Special Mountain Sheep application is \$15.75 (includes GST).

Ten dollars each of application fee will be directed to a special account in the Habitat Conservation Trust Foundation (HCTF) for projects specific to Mountain Sheep management.

WHO IS ELIGIBLE TO APPLY

Any resident who is eligible to hunt in BC (holds a Resident Hunter Number in good standing) may apply.

A resident who applies for the Special Mountain Sheep draw may also apply for any regular LEH draw.

MAILING INSTRUCTIONS

These Special Mountain Sheep applications **MUST** be received in Victoria by 4:30 p.m. July 10, 2015. Proof of postage, i.e. postmarks, cannot be taken into consideration for late arrivals. The Fish and Wildlife Branch cannot accept responsibility for the non-arrival of an application to the Victoria address.

NOTIFICATION

The winner of the Special Mountain Sheep authorization will be notified by mail. The winner may also be posted on the Ministry of Forests, Lands and Natural Resource Operations, Fish and Wildlife Branch website.
www.env.gov.bc.ca/fw/wildlife/hunting/resident/leh.html
 Unsuccessful applicants will NOT be notified.

BRITISH COLUMBIA Non-refundable application SERIAL NUMBER S 35507
 Wildlife Branch
SPECIAL MOUNTAIN SHEEP LIMITED ENTRY HUNTING
 WARNING: An incorrect entry may mean disqualification - double-check before mailing
 B.C. RESIDENT HUNTER NUMBER BIRTH DATE
 AREA CODE TELEPHONE NUMBER
BOTH YOUR NAME AND MAILING ADDRESS MUST BE PRINTED BELOW
 LAST NAME FIRST NAME AND MIDDLE INITIAL
 PO BOX, RR, SITE, COMPARTMENT, STATION, APARTMENT OR STREET
 TOWN/CITY PROVINCE POSTAL CODE
 B C
 If the applicant has fines under the *Wildlife Act* or *Firearms Act* that were not paid within the time required by law, the person's right to apply for a Limited Entry Hunting Authorization is suspended (*Wildlife Act* S.85)
 REMOVE BEFORE MAILING
 1) Enter all information: an incomplete entry may be disqualified.
 2) To be entered in this draw, this application **MUST** reach the Victoria address before the deadline specified in the Limited Entry Hunting Synopsis.
 3) You may purchase and submit as many applications as you wish.

Completion of Application Cards
 Please use a pen to make entries on your application card(s). PRINT your name CLEARLY in CAPITAL LETTERS and starting with your "Last Name".

Be sure to enter your correct BC Resident Hunter Number on each application card. We cannot accept responsibility for any applications card that is not completed according to the instructions on the card.

When entering your address, be sure it is your COMPLETE MAILING ADDRESS. Do not enter your home address unless you have home delivery of mail. An incomplete or incorrect mailing address may result in your draw notification being undeliverable.

If a Mountain Sheep is harvested during the special hunt, it will not be considered in the limit of one sheep per year. All other restrictions, including the location of open seasons, weapons restrictions, species, and sex listed in either the 2016/2017 LEH synopsis or the 2016/2018 Hunting and Trapping Regulations Synopsis (when available) apply to this special hunt. The successful applicant need not follow horn curl regulations that apply in the area hunted as the Special Mountain Sheep authorization will be for "any ram".

2016 OPENING DATES FOR MOUNTAIN SHEEP (Subject to Change)

Region 3 Thompson	Sept. 10/16
Region 4 Kootenay	Sept. 10/16
Region 5 Cariboo	Sept. 1/16
Region 6 Skeena	Aug. 1/16
Region 7 Omineca/Peace	Aug. 1/16
Region 8 Okanagan	Aug. 25/16

2016 CLOSING DATES FOR MOUNTAIN SHEEP (Subject to Change)

In all Regions the closing dates are as follows:

Bighorn Mountain Sheep	Dec. 20/16
Thinhorn Mountain Sheep	Mar. 31/17

REMINDER:
 The Special LEH draw winner of this 2015 draw will be eligible to hunt in the fall of 2016.

SUCCESSFUL APPLICANT

The successful applicant for the Special Mountain Sheep hunt must hold a valid resident hunting licence, a Mountain Sheep species licence and the Special Mountain Sheep authorization while hunting. Please note that, while the Special Mountain Sheep authorization allows the hunter to harvest 2 Sheep in the licence year, the hunter **CANNOT** hold more than one uncancelled Sheep species licence at any one time.

MOUNTAIN SHEEP SPECIAL HUNT

The successful applicant will have the opportunity to hunt either a bighorn or thinhorn ram Mountain Sheep during the dates listed below. If hunting a thinhorn ram sheep, the successful applicant may hunt 21 days prior to the opening date listed below for the region intended to hunt.

LIMITED ENTRY BISON SHARED HUNTS

OMINECA/PEACE REGION 7 (See LEH Map 7A for boundaries)
 All Bison hunts are open only to single applicants or SHARED groups of up to four applicants. Please see the "SHARED HUNTS" section of this synopsis for more details.

Hunt Code	Area	M.U.	Zone	Season Dates	Class of Animal	Tentative Number of Authorizations Available	2014 First Choice Odds
0001	Liard	7-57*	A	Oct 1-Oct 15	Either Sex	20	123.1:1
0002	Liard	7-57*	A	Oct 16-Oct 31	Either Sex	20	57.8:1
0003	Liard	7-57*	A	Nov 1-Nov 15	Either Sex	27	44.1:1
0004	Liard	7-57*	A	Nov 16-Nov 30	Either Sex	28	19.2:1
0005	Liard	7-57*	A	Dec 1-Dec 15	Either Sex	28	27.0:1
0006	Liard	7-57*	A	Dec 16-Dec 31	Either Sex	28	24.3:1
0007	Liard	7-57*	A	Jan 1-Jan 15	Either Sex	30	17.3:1
0008	Liard	7-57*	A	Jan 16-Jan 31	Either Sex	30	35.3:1
0009	Liard	7-57**	B	Oct 1-Oct 15	Either Sex	20	68.2:1
0010	Liard	7-57**	B	Oct 16-Oct 31	Either Sex	20	27.2:1
0011	Liard	7-57**	B	Nov 5-Nov 19	Either Sex	26	22.3:1
0012	Liard	7-57**	B	Nov 20-Dec 5	Either Sex	30	37.0:1
0013	Liard	7-57**	B	Dec 6-Dec 20	Either Sex	30	30.5:1

* Also includes portions of M.U. 7-58 ** Also includes portions of M.U. 7-42

Limited motorized access with snow machines is likely to be necessary for November and December but snow depths may vary greatly from year to year.

A Bison species licence will be available only by mail and a few select Service BC offices and only to those persons successfully drawn for a Limited Entry Bison authorization.

- Hunters are prohibited from using a weapon other than:
- a rifle that fires a 175 grain or larger bullet retaining 2712 joules (2000 foot pounds) or more energy at 100 metres, or
 - a bow having a pull greater than 22.6 kg within the archer's draw length, an arrow greater than 26 grams in weight and a broadhead greater than 8.1 grams in weight and 2.2 cm in width at its widest point.

Hunters are reminded that under Section 35(2) of the *Wildlife Act*, anyone who kills or injures wildlife must make reasonable attempt to retrieve that wildlife, and if it is alive, to kill it. This is particularly important with Bison.

END OF LIMITED ENTRY BISON SHARED HUNTS

CARIBOU

The Ministry continues to offer a Moose/Caribou combination hunt for the Spatsizi area. For details and where to apply see Region 6 Moose Section page 9.

Successful hunters are required to submit the incisor tooth, the antlers, and for Caribou without at least one main beam measuring over 60 cm in length, the hide with evidence of sex attached of all Caribou taken, for compulsory inspection within 30 days after the date of the kill. Please contact a Fish and Wildlife Regional Office (page 4) for a list of qualified inspectors or www.env.gov.bc.ca/fw/wildlife/hunting/ci.html.

SKEENA REGION 6 (See LEH Maps 6H, 6I & 6L for boundaries)

Hunt Code	Area	M.U.	Zone	Season Dates	Class of Animal	Tentative Number of Authorizations Available	2014 First Choice Odds
1001	Spatsizi	6-20	A	Aug 15-Aug 31	Bull only	90	1.3:1
1002	Spatsizi	6-20	A	Sept 1-Sept 15	Bull only	53	1.3:1
1003	Spatsizi	6-20	A	Sept 16-Sept 30	Bull only	53	1.8:1
1004	Spatsizi	6-20	A	Oct 1-Oct 15	Bull Only	50	1.5:1
1005	Mount Edziza	6-21	A	Aug 15-Oct 15	5 pt Bulls	10	5.4:1
1006	Atlin	6-25*	A	Aug 15-Oct 15	Bull only	17	33.6:1

* Also includes a portion of M.U. 6-26

OMINECA/PEACE REGION 7 (See LEH Map 7L for boundaries)

Hunt Code	Area	M.U.	Zone	Season Dates	Class of Animal	Tentative Number of Authorizations Available	2014 First Choice Odds
1007	Edozadelly	7-39	D	Aug 15-Oct 15	Bull only	4	24.8:1

ELK

VANCOUVER ISLAND REGION 1 (See Maps 1A, 1B, 1C, 1D, 1E, 1F, 1G, 1H & 1I for boundaries)

Group Hunt applications are not accepted for Elk in Regions 1 and 2. Any group applications that are received for Elk in Regions 1 or 2 will be entered as individuals.

Hunt Code	Area	M.U.	Zone	Season Dates	Class of Animal	Tentative Number of Authorizations Available	2014 First Choice Odds
ARCHERY ONLY SEASONS							
2001	Vancouver Island	1-04	A***	Sept 1-Oct 10	Either sex	3	96.5:1
2002	Vancouver Island	1-04	A***	Oct 15-Nov 10	Either sex	2	35.5:1
2003	Vancouver Island	1-04	A***	Nov 15-Dec 10	Either sex	2	27.0:1
2004	Vancouver Island	1-04	A***	Dec 15-Jan 10	Either sex	2	29.0:1
2005	Vancouver Island	1-06	A***	Sept 10-Sept 30	Either sex	3	35.0:1
2006	Vancouver Island	1-06	A***	Oct 10-Dec 24	Either sex	4	56.8:1
2007	Vancouver Island	1-06	B***	Sept 10-Sept 30	Either sex	1	32.5:1
2008	Vancouver Island	1-06	B***	Oct 10-Oct 30	Either sex	1	44.0:1
2009	Vancouver Island	1-06	B***	Nov 10-Nov 30	Either sex	1	49.0:1
2010	Vancouver Island	1-06	B***	Dec 1-Dec 15	Either sex	1	18.0:1
2011	Vancouver Island	1-12	C	Sept 10-Sept 30	Either sex	1	59.5:1
2012	Vancouver Island	1-12	C	Oct 10-Oct 30	Either sex	1	23.5:1
2013	Vancouver Island	1-12	C	Nov 10-Nov 30	Either sex	1	52.0:1
2014	Vancouver Island	1-12	C	Dec 1-Dec 15	Either sex	1	15.5:1
REGULAR LIMITED ENTRY HUNTING SEASONS							
2015	Vancouver Island	1-09	A*	Dec 1-Dec 15	Antlerless only	5	67.5:1
2016	Vancouver Island	1-09	B	Dec 1-Dec 15	Antlerless only	1	43.0:1
2017	Vancouver Island	1-09	C	Dec 1-Dec 15	Antlerless only	7	38.9:1
2018	Vancouver Island	1-10	A	Dec 1-Dec 15	Antlerless only	1	62.0:1
2019	Vancouver Island	1-10	B	Dec 1-Dec 15	Antlerless only	8	30.5:1
2020	Vancouver Island	1-10	C	Dec 1-Dec 15	Antlerless only	9	52.5:1
2021	Vancouver Island	1-10	H	Sept 1-Sept 20	Antlerless only	3	44.0:1
2022	Vancouver Island	1-10	H	Sept 21-Oct 10	Antlerless only	3	51.8:1
2023	Vancouver Island	1-10	D**	Oct 11-Oct 31	Antlerless only	2	35.0:1
2024	Vancouver Island	1-10	D**	Nov 1-Nov 20	Antlerless only	1	112.0:1
2025	Vancouver Island	1-10	D**	Nov 21-Dec 10	Antlerless only	1	32.0:1
2026	Vancouver Island	1-10	D**	Dec 11-Dec 31	Antlerless only	1	30.0:1
2027	Vancouver Island	1-10	E	Sept 10-Sept 30	Antlerless only	1	29.0:1
2028	Vancouver Island	1-10	E	Oct 10-Oct 30	Antlerless only	1	54.0:1
2029	Vancouver Island	1-10	E	Nov 10-Nov 30	Antlerless only	1	51.0:1
2030	Vancouver Island	1-10	E	Dec 1-Dec 15	Antlerless only	1	19.0:1
2031	Vancouver Island	1-10	F	Dec 1-Dec 15	Antlerless only	4	27.0:1
2032	Vancouver Island	1-10	G	Dec 1-Dec 15	Antlerless only	2	29.8:1
2033	Vancouver Island	1-11	A	Dec 1-Dec 31	Antlerless only	1	58.0:1
2034	Vancouver Island	1-11	B	Dec 1-Dec 31	Antlerless only	4	49.0:1
2035	Vancouver Island	1-03	A	Oct 10-Nov 20	Bull only	3	188.4:1
2036	Vancouver Island	1-04	B***	Oct 10-Nov 20	Bull only	2	432.0:1
2037	Vancouver Island	1-05	A***	Oct 10-Nov 29	Bull only	4	117.8:1
2038	Vancouver Island	1-05	B***	Oct 10-Nov 29	Bull only	1	45.5:1
2039	Vancouver Island	1-06	D	Oct 10-Nov 20	Bull only	1	199.0:1
2040	Vancouver Island	1-07	A	Oct 10-Nov 20	Bull only	4	118.8:1
2041	Vancouver Island	1-09	A	Oct 10-Nov 20	Bull only	8	91.2:1
2042	Vancouver Island	1-09	B	Oct 10-Nov 20	Bull only	2	45.0:1
2043	Vancouver Island	1-09	C	Oct 10-Oct 20	Bull only	1	67.5:1
2044	Vancouver Island	1-09	C	Oct 24-Nov 5	Bull only	1	54.5:1
2045	Vancouver Island	1-09	C	Nov 9-Nov 25	Bull only	1	51.5:1
2046	Vancouver Island	1-09	D	Oct 10-Oct 20	Bull only	3	121.0:1
2047	Vancouver Island	1-09	D	Oct 21-Nov 20	Bull only	4	102.7:1
2048	Vancouver Island	1-10	A	Oct 10-Nov 20	Bull only	6	100.0:1
2049	Vancouver Island	1-10	B	Oct 10-Oct 20	Bull only	4	65.2:1
2050	Vancouver Island	1-10	B	Oct 21-Nov 20	Bull only	4	72.3:1
2051	Vancouver Island	1-10	C	Oct 10-Oct 20	Bull only	6	125.4:1
2052	Vancouver Island	1-10	C	Oct 21-Nov 20	Bull only	7	109.4:1
2053	Vancouver Island	1-10	H	Sept 10-Sept 30	Bull only	3	103.7:1
2054	Vancouver Island	1-10	H	Oct 1-Oct 20	Bull only	2	74.3:1
2055	Vancouver Island	1-10	D**	Oct 10-Nov 10	Bull only	2	81.5:1
2056	Vancouver Island	1-10	D**	Nov 11-Nov 30	Bull only	1	106.0:1
2057	Vancouver Island	1-10	D**	Dec 1-Dec 20	Bull only	1	87.0:1
2058	Vancouver Island	1-10	E	Oct 10-Nov 20	Bull only	6	41.7:1
2059	Vancouver Island	1-10	F	Oct 10-Nov 20	Bull only	8	59.3:1
2060	Vancouver Island	1-10	G	Oct 10-Nov 20	Bull only	6	129.2:1
2061	Vancouver Island	1-10	I	Oct 10-Nov 20	Bull only	4	57.2:1
2062	Vancouver Island	1-11	A	Oct 1-Nov 20	Bull only	2	88.0:1
2063	Vancouver Island	1-11	B	Oct 1-Oct 15	Bull only	7	92.5:1
2064	Vancouver Island	1-11	B	Oct 16-Nov 20	Bull only	6	94.3:1
2065	Vancouver Island	1-12	B	Oct 10-Oct 24	Bull only	3	26.5:1
2066	Vancouver Island	1-12	B	Oct 30-Nov 25	Bull only	3	12.0:1
2067	Vancouver Island	1-12	D	Oct 10-Nov 20	Bull only	3	41.9:1
2068	Vancouver Island	1-12	E	Oct 10-Nov 20	Bull only	4	45.5:1
2069	Vancouver Island	1-12	F	Oct 10-Nov 20	Bull only	4	23.7:1
2070	Vancouver Island	1-12	G	Oct 10-Nov 20	Bull only	2	33.5:1
2071	Vancouver Island	1-13	A	Oct 10-Oct 24	Bull only	2	25.7:1
2072	Vancouver Island	1-13	A	Oct 30-Nov 25	Bull only	2	27.0:1
2073	Vancouver Island	1-13	B	Oct 10-Nov 20	Bull only	3	59.5:1

* Also includes Zone D of M.U. 1-09 ** Also includes Zone H of M.U. 1-10

*** These hunts are almost exclusively on private land and access to these areas is at the discretion of the landowner. Access during mid-week will not likely be available on private lands managed for industrial forestry activities. Access may not be available during part or all of the LEH season.

Successful hunters must, within 30 days of the kill, report in person or by mail to the Victoria Fish and Wildlife Branch, using a Harvest Data Card, the following information:

- location of kill (including M.U.) • date of kill • number of days hunted • sex of animal taken

ELK

LOWER MAINLAND REGION 2 (See Maps 2A, 2B, 2C, 2D, 2E, 2F, 2G & 2H for boundaries)

Group Hunt applications are not accepted for Elk in Regions 1 and 2. Any group applications that are received for Elk in Regions 1 or 2 will be entered as individuals.

Hunt Code	Area	M.U.	Zone	Season Dates	Class of Animal	Tentative Number of Authorizations Available	2014 First Choice Odds
2074	Sechelt	2-05*	A***	Oct 10-Nov 20	Bull only	5	80.2:1
2075	Sechelt	2-05	C***	Oct 1-Oct 31	Bull only	5	14.5:1
2076	Sechelt	2-05	C***	Nov 1-Nov 30	Bull only	5	7.5:1
2077	Narrows/Tzoonie	2-05	D	Oct 10-Nov 20	Bull only	3	30.0:1
2078	Clowhom River	2-05	E	Oct 10-Nov 20	Bull only	4	21.3:1
2079	McNab Creek	2-05	F	Oct 10-Oct 20	Bull only	3	20.7:1
2080	McNab Creek	2-05	F	Oct 21-Nov 20	Bull only	7	27.3:1
2081	Deserted River	2-05	G	Oct 10-Nov 20	Bull only	4	9.0:1
2082	Vancouver River	2-05	H	Oct 10-Nov 20	Bull only	3	28.0:1
2083	Rainy River	2-05	I	Oct 10-Nov 20	Bull only	2	62.0:1
2084	Sechelt	2-05	J***	Oct 10-Oct 31	Bull only	2	6.5:1
2085	Sechelt	2-05	J***	Nov 1-Nov 30	Bull only	2	1.0:1
2086	Squamish River	2-06	A	Oct 10-Nov 20	Bull only	2	182.0:1
2087	Indian River	2-08	A*	Oct 10-Nov 20	Bull only	3	49.8:1
2088	Pitt River	2-08	B	Oct 10-Nov 20	Bull only	2	415.0:1
2089	Stave River	2-08	C	Oct 10-Nov 20	Bull only	3	261.0:1
2090	Powell River	2-12**	A***	Oct 10-Nov 20	Bull only	1	75.0:1
2091	Powell River	2-12	B***	Oct 10-Nov 30	Bull only	2	16.0:1
2092	Daniels River	2-12	D	Oct 10-Nov 20	Bull only	3	17.6:1
2093	Brittain River	2-12	E	Oct 10-Oct 20	Bull only	2	6.5:1
2094	Brittain River	2-12	E	Oct 21-Nov 20	Bull only	3	6.5:1
2095	Theodosia River	2-12	F	Oct 10-Nov 20	Bull only	2	68.0:1
2096	Skwawka River	2-12	Q	Oct 10-Oct 20	Bull only	2	18.5:1
2097	Skwawka River	2-12	Q	Oct 21-Nov 20	Bull only	4	6.5:1
2098	Stillwater	2-12	S	Oct 10-Nov 20	Bull only	2	157.0:1
2099	Orford River	2-14	A	Oct 20-Nov 30	Bull only	2	33.5:1
2100	Narrows/Tzoonie	2-05	D	Oct 10-Nov 20	Antlerless only	1	22.0:1
2101	McNab Creek	2-05	F	Oct 10-Nov 20	Antlerless only	2	12.5:1
2102	Deserted River	2-05	G	Oct 10-Nov 20	Antlerless only	1	5.0:1
2103	Vancouver River	2-05	H	Oct 10-Nov 20	Antlerless only	1	15.0:1
2104	Indian River	2-08	A*	Oct 10-Nov 20	Antlerless only	1	28.0:1
2105	Daniels River	2-12	D	Oct 10-Nov 20	Antlerless only	1	19.0:1
2106	Brittain River	2-12	E	Oct 10-Nov 20	Antlerless only	1	9.0:1
2107	Skwawka River	2-12	Q	Oct 10-Nov 20	Antlerless only	1	12.0:1

* Also includes Zone C of M.U. 2-05. ** Also includes Zone B of M.U. 2-12.

*** The entire area in Zone C and Zone J of M.U. 2-05 and Zone B of M.U. 2-12, and portions of Zone A of M.U. 2-05 and portions of Zone A of M.U. 2-12 are restricted to ARCHERY EQUIPMENT ONLY. Much of the area within Zone C and Zone J of M.U. 2-05 is PRIVATE LAND. Permission of the landowner must be obtained prior to the hunt. Applying for a LEH in these areas does not guarantee that there will be Elk present during the selected season. Also the private landowners may restrict the number of hunters that are allowed onto their land. It is the hunter's responsibility to locate landowners willing to allow hunter access. This can be a long and challenging process with no guarantee of success.

★ Hunters who wish to cross Indian Reserve lands at Indian River or use the dock at the head of Indian Arm should first contact Burrard Indian Band by phoning 604-924-4161.

Indian Reserves are private property. In the Sechelt First Nation's Traditional Territory they request hunters obtain permission, by contacting the resource management department at (604) 885-2273, prior to crossing or accessing any Sechelt Indian Band land.

Hunters are reminded that under S.35(2) of the *Wildlife Act*, anyone who injures wildlife must make reasonable attempt to retrieve that wildlife, and if it is alive, to kill it. This is particularly important for Roosevelt Elk in areas restricted to ARCHERY EQUIPMENT ONLY, and these hunts are recommended only to archers with considerable big game hunting experience.

Successful hunters are required to submit within 30 days of the kill, both antlers attached to a portion of the skull and one of the incisor teeth (including the crown and root) of any Elk taken to a C.I. Inspector. The following information must be supplied at the same time:

- location of kill (including M.U.) • date of kill • number of days hunted • sex of animal taken.

KOOTENAY REGION 4 (See Maps 4C, 4E, 4F, 4H & 4J for boundaries)

Hunt Code	Area	M.U.	Zone	Season Dates	Class of Animal	Tentative Number of Authorizations Available	2014 First Choice Odds
2108	Kootenay	4-02	A+++	Oct 11-Oct 31	Antlerless only	8	37.0:1
2109	Kootenay	4-02	A+++	Nov 1-Nov 30	Antlerless only	5	58.2:1
2110	Kootenay	4-02	X*	Sept 20-Sept 30	Antlerless only	4	16.3:1
2111	Kootenay	4-02	X*	Oct 1-Oct 10	Antlerless only	4	14.5:1
2112	Kootenay	4-03	H*	Sept 20-Sept 30	Antlerless only	5	49.0:1
2113	Kootenay	4-03	H*	Oct 1-Oct 10	Antlerless only	5	66.8:1
2114	Kootenay	4-06	C***	Oct 1-Oct 31	Antlerless only	10	17.7:1
2115	Kootenay	4-06	C***	Nov 1-Nov 30	Antlerless only	24	21.1:1
2116	Kootenay	4-06	C***	Dec 1-Dec 31	Antlerless only	22	15.5:1
2117	Kootenay	4-06	C***	Jan 1/16-Jan 31/16	Antlerless only	3	8.4:1
2118	Kootenay	4-06	C***	Feb 1/16-Feb 28/16	Antlerless only	5	5.2:1
2119	Kootenay	4-08	C+	Sept 1-Sept 30	Antlerless only	12	41.6:1
2120	Kootenay	4-08	C+	Oct 1-Oct 31	Antlerless only	20	27.8:1
2121	Kootenay	4-08	C+	Nov 1-Nov 30	Antlerless only	8	53.0:1
2122	Kootenay	4-08	C+	Dec 1-Dec 31	Antlerless only	7	30.2:1
2123	Kootenay	4-08	C+	Jan 1/16-Jan 31/16	Antlerless only	1	32.0:1
2124	Kootenay	4-08	C+	Feb 1/16-Feb 28/16	Antlerless only	1	19.0:1
2125	Kootenay	4-20	X*	Sept 20-Sept 30	Antlerless only	5	69.8:1
2126	Kootenay	4-20	X*	Oct 1-Oct 10	Antlerless only	5	79.2:1
2127	Kootenay	4-21	X*	Sept 20-Sept 30	Antlerless only	5	29.4:1
2128	Kootenay	4-21	X*	Oct 1-Oct 10	Antlerless only	5	45.2:1
2129	Kootenay	4-22	X*	Sept 20-Sept 30	Antlerless only	5	42.6:1
2130	Kootenay	4-22	X*	Oct 1-Oct 10	Antlerless only	5	42.8:1
2131	Kootenay	4-23	A++	Oct 1-Oct 10	Antlerless only	95	14.3:1
2132	Kootenay	4-25	X**	Sept 20-Sept 30	Antlerless only	5	16.2:1
2133	Kootenay	4-25	X**	Oct 1-Oct 10	Antlerless only	4	17.8:1
2134	Kootenay	4-26	H*	Sept 20-Sept 30	Antlerless only	1	42.0:1

ELK

KOOTENAY REGION 4 (See Maps 4C, 4E, 4F, 4H & 4J for boundaries)

Hunt Code	Area	M.U.	Zone	Season Dates	Class of Animal	Tentative Number of Authorizations Available	2014 First Choice Odds
2135	Kootenay	4-26	H*	Oct 1-Oct 10	Antlerless only	1	56.0:1
2136	Kootenay	4-35	X*	Sept 20-Sept 30	Antlerless only	7	20.8:1
2137	Kootenay	4-35	X*	Oct 1-Oct 10	Antlerless only	7	21.3:1

- * This zone includes land on or below 1100 metres within the M.U., except for the upper drainages of several creeks and rivers, as indicated on Map 4H.
- ** Includes all land on or below 1100 metres within M.U.s 4-24, and 4-25, except for the upper drainages of several creeks and rivers, as indicated on Map 4H.
- *** Also includes a portion of M.U. 4-07. See Map 4C. Access Permits are required for hunting activities on the Creston Valley Wildlife Management Area (CVWMA). Please refer to the CVWMA's website www.crestonwildlife.ca for further details.
- + Also includes portions of M.U.s 4-15, 4-16 and 4-17. Includes all land on or below 1200 metres within Zone C of 4-08. See Map 4F.
- ++ Portions of 4-23 Zone A is restricted to archery equipment only. See Map 4E.
- +++ This zone includes portions of M.U. 4-02 and 4-03. See Map 4J.
- ★ Within MU 4-34 the zone includes land on or below 900 m south of Twelve Mile Creek; within MU 4-35 the zone includes land on or below 1100 m south of Horse Creek.

KOOTENAY AGE-RESTRICTED HUNTS (See Map 4E for boundaries)

The following hunts are open ONLY to hunters who are under the age of 18, or over the age of 65, and WHO POSSESS A VALID HUNTER NUMBER CARD. To qualify as under 18, an applicant's 18th birthday must fall on or after August 1, 2015. To qualify as over 65, an applicant's 65th birthday must fall on or before August 1, 2015. **Hunters who are under the age of 18 at the time of their hunt must be accompanied and closely supervised while hunting by a person who is 18 years of age or older and who meet the qualifications of a Supervising Hunter for Youth see details at www.env.gov.bc.ca/fw/wildlife/hunting/resident/#youth**

Hunt Code	Area	M.U.	Zone	Season Dates	Class of Animal	Tentative Number of Authorizations Available	2014 First Choice Odds
2138	Kootenay Y/S	4-23	A++	Sept 10-Sept 18	Antlerless only	55	2.9:1
2139	Kootenay Y/S	4-23	A++	Sept 20-Sept 28	Antlerless only	55	1.7:1

- ++ Portions of 4-23 Zone A is restricted to archery equipment only. See Map 4E

OMINECA/PEACE REGION 7 (See Maps 7E & 7G for boundaries)

Hunt Code	Area	M.U.	Zone	Season Dates	Class of Animal	Tentative Number of Authorizations Available	2014 First Choice Odds
2140	Prince George	7-02*		Nov 15-Dec 14	Antlerless only	20	12.3:1
2141	Prince George	7-02*		Dec 15-Jan 14/16	Antlerless only	20	9.9:1
2142	Prince George	7-02*		Jan 15/16-Feb 14/16	Antlerless only	20	9.7:1
2143	Prince George	7-07**		Nov 15-Dec 14	Antlerless only	4	12.3:1
2144	Prince George	7-07**		Dec 15-Jan 14/16	Antlerless only	4	4.0:1
2145	Prince George	7-07**		Jan 15/16-Feb 14/16	Antlerless only	4	6.8:1
2146	Prince George	7-08**		Nov 15-Dec 14	Antlerless only	4	19.8:1
2147	Prince George	7-08**		Dec 15-Jan 14/16	Antlerless only	4	18.8:1
2148	Prince George	7-08**		Jan 15/16-Feb 14/16	Antlerless only	4	28.0:1
2149	Prince George	7-09**		Nov 15-Dec 14	Antlerless only	4	18.0:1
2150	Prince George	7-09**		Dec 15-Jan 14/16	Antlerless only	4	10.3:1
2151	Prince George	7-09**		Jan 15/16-Feb 14/16	Antlerless only	4	6.3:1
2152	Prince George	7-10**		Nov 15-Dec 14	Antlerless only	4	9.5:1
2153	Prince George	7-10**		Dec 15-Jan 14/16	Antlerless only	4	7.0:1
2154	Prince George	7-10**		Jan 15/16-Feb 14/16	Antlerless only	4	1.0:1
2155	Prince George	7-12**		Nov 15-Dec 14	Antlerless only	8	9.2:1
2156	Prince George	7-12**		Dec 15-Jan 14/16	Antlerless only	8	9.3:1
2157	Prince George	7-12**		Jan 15/16-Feb 14/16	Antlerless only	8	3.2:1
2158	Prince George	7-13**		Nov 15-Dec 14	Antlerless only	8	26.2:1
2159	Prince George	7-13**		Dec 15-Jan 14/16	Antlerless only	8	30.4:1
2160	Prince George	7-13**		Jan 15/16-Feb 14/16	Antlerless only	8	10.4:1
2161	Prince George	7-14**		Nov 15-Dec 14	Antlerless only	8	3.4:1
2162	Prince George	7-14**		Dec 15-Jan 14/16	Antlerless only	8	1.4:1
2163	Prince George	7-14**		Jan 15/16-Feb 14/16	Antlerless only	8	2.3:1
2164	Prince George	7-15**		Nov 15-Dec 14	Antlerless only	4	25.8:1
2165	Prince George	7-15**		Dec 15-Jan 14/16	Antlerless only	4	12.5:1
2166	Prince George	7-15**		Jan 15/16-Feb 14/16	Antlerless only	4	7.8:1
2167	Prince George	7-17**		Nov 15-Dec 14	Antlerless only	4	2.8:1
2168	Prince George	7-17**		Dec 15-Jan 14/16	Antlerless only	4	0.3:1
2169	Prince George	7-17**		Jan 15/16-Feb 14/16	Antlerless only	4	3.0:1
2170	Prince George	7-24**		Nov 15-Dec 14	Antlerless only	4	15.5:1
2171	Prince George	7-24**		Dec 15-Jan 14/16	Antlerless only	4	15.8:1
2172	Prince George	7-24**		Jan 15/16-Feb 14/16	Antlerless only	4	3.8:1
2173	Prince George	7-25**		Nov 15-Dec 14	Antlerless only	2	7.5:1
2174	Prince George	7-25**		Dec 15-Jan 14/16	Antlerless only	2	5.0:1
2175	Prince George	7-25**		Jan 15/16-Feb 14/16	Antlerless only	2	20.5:1
2176	Peace River	7-20+	A	Dec 1-Feb 28/16	Antlerless only	2500	3.5:1
2177	Peace River	7-20+	A	Dec 1-Feb 28/16	Either Sex	200	15.1:1
2178	Toad River	7-51	A++	Dec 1-Feb 28/16	Antlerless only	50	5.3:1

- * Restricted to PRIVATE LAND ONLY within MUs 7-02, 7-03, 7-04 and 7-05
- ** Restricted to PRIVATE LAND ONLY
- + Includes all Crown Land and private land. Zone A of 7-20 encompasses M.U.s 7-32, 7-33, and 7-34 and portions of M.U.s 7-20, 7-21, 7-35, 7-45, and 7-46. This hunt also includes all PRIVATE LAND ONLY and CROWN LAND only within 2000 metres of private land within M.U.s 7-22, 7-43, 7-44, Zone A of 7-45 and M.U. 7-58. See Map 7G.
- ++ Includes a portion of MU 7-54.
- PRIVATE LAND ONLY hunts:** Permission of the landowner must be obtained prior to the hunt. Applying for a LEH in this area does not guarantee that there will be Elk present during the selected season. Also the private landowners may restrict the number of hunters that are allowed onto their land. It is the hunter's responsibility to locate landowners willing to allow hunter access. This can be a long and challenging process with no guarantee of success. Further, the landowner has the right to stipulate conditions when granting access. Some landowners may charge access fees and this is legal in British Columbia.

ELK

PEACE RIVER AGE-RESTRICTED HUNTS (See Map 7G for boundaries)

The following hunt is open ONLY to hunters who are under the age of 18 and WHO POSSESS A VALID HUNTER NUMBER CARD. To qualify as under 18, an applicant's 18th birthday must fall on or after August 1, 2015. Hunters who are under the age of 18 at the time of their hunt must be accompanied and closely supervised while hunting by a person who is 18 years of age or older and who meet the qualifications of a Supervising Hunter for Youth see details at www.env.gov.bc.ca/fw/wildlife/hunting/resident/#youth

Hunt Code	Area	M.U.	Zone	Season Dates	Class of Animal	Tentative Number of Authorizations Available	2014 First Choice Odds
2179	Peace River Y	7-20	A**	Dec 1-Feb 28/16	Either Sex	250	4.1:1

- ** Includes all Crown Land and private land. Zone A of 7-20 encompasses M.U.s 7-32, 7-33, and 7-34 and portions of M.U.s 7-20, 7-21, 7-35, 7-45, and 7-46. This hunt also includes all PRIVATE LAND ONLY and CROWN LAND only within 2000 metres of private land within M.U.s 7-22, 7-43, 7-44, Zone A of 7-45 and M.U. 7-58. See Map 7G.

OKANAGAN REGION 8 (See Map 8F for boundaries)

Hunt Code	Area	M.U.	Zone	Season Dates	Class of Animal	Tentative Number of Authorizations Available	2014 First Choice Odds
2180	Christian Valley	8-12	A*	Nov 10-Dec 15	Antlerless only	40	52.2:1
2181	Christian Valley	8-12	A*	Jan 15/16-Feb 28/16	Antlerless only	20	36.0:1

- * Restricted to all land on or below 1100 m elevation within M.U.s 8-12 and 8-14 see www.env.gov.bc.ca/fw/wildlife/hunting/resident/leh_maps.html for a detailed map.

Please remember that it is illegal to hunt on private land without the consent of the landowner. Indian Reserves are private land. Permission must be obtained from the local Indian Business office in order to hunt on or across these lands. Private landowners may restrict the number of hunters that are allowed onto their land. Applying for a LEH in this area does not guarantee that there will be Elk present during selected season.

Successful hunters are required to submit within 30 days of the kill, both antlers attached to a portion of the skull or top of the skull for antlerless Elk, and the lower jaw bone or one of the incisor teeth (including the crown and root) of any Elk taken to a C.I. Inspector. The following information must be supplied at the same time:

- location of kill (including M.U.) • date of kill • number of days hunted • sex of animal taken.

LIMITED ENTRY MOOSE SHARED HUNTS

All Moose hunts are open **only** to single applicants or shared groups of up to four applicants. Please see the "SHARED HUNTS" section of this synopsis for more details.

THOMPSON REGION 3 (See Map 3B for boundaries)

Hunt Code	Area	M.U.	Zone	Season Dates	Class of Animal	Tentative Number of Authorizations Available	2014 First Choice Odds
4001	Kamloops	3-12		Nov 1-Nov 10	Cow or Calf only	24	20.3:1
4002	Kamloops	3-13		Nov 1-Nov 10	Cow or Calf only	8	11.2:1
4003	Kamloops	3-18		Nov 1-Nov 10	Cow or Calf only	5	51.2:1
4004	Kamloops	3-19		Nov 1-Nov 10	Cow or Calf only	16	33.0:1
4005	Kamloops	3-20		Nov 1-Nov 10	Cow or Calf only	7	47.2:1
4006	Kamloops	3-26		Nov 1-Nov 10	Cow or Calf only	8	37.7:1
4007	Kamloops	3-27		Nov 1-Nov 10	Cow or Calf only	12	13.0:1
4008	Kamloops	3-28		Nov 1-Nov 10	Cow or Calf only	10	17.0:1
4009	Kamloops	3-29		Nov 1-Nov 10	Cow or Calf only	15	10.8:1
4010	Kamloops	3-30		Nov 1-Nov 10	Cow or Calf only	16	29.2:1
4011	Kamloops	3-31		Nov 1-Nov 10	Cow or Calf only	11	14.0:1
4012	Kamloops	3-36		Nov 1-Nov 10	Cow or Calf only	3	15.0:1
4013	Kamloops	3-37		Nov 1-Nov 10	Cow or Calf only	9	10.2:1
4014	Kamloops	3-39		Nov 1-Nov 10	Cow or Calf only	5	17.0:1
4015	Kamloops	3-40		Nov 1-Nov 10	Cow or Calf only	5	2.8:1
4016	Kamloops	3-41		Nov 1-Nov 10	Cow or Calf only	1	4.0:1
4017	Kamloops	3-42		Nov 1-Nov 10	Cow or Calf only	1	16.0:1
4018	Kamloops	3-44		Nov 1-Nov 10	Cow or Calf only	1	2.0:1

NOTE LEH BULL ONLY IS ANY BULL REGARDLESS OF ANTLER CONFIGURATION

4019	Kamloops	3-12	A	Oct 1-Oct 31	Bull only	10	49.1:1
4020	Kamloops	3-12	B	Oct 1-Oct 31	Bull only	4	23.5:1
4021	Kamloops	3-13		Oct 1-Oct 31	Bull only	14	12.0:1
4022	Kamloops	3-17		Oct 1-Oct 31	Bull only	5	8.7:1
4023	Kamloops	3-18		Oct 1-Oct 31	Bull only	2	39.5:1
4024	Kamloops	3-19	A	Oct 1-Oct 31	Bull only	12	34.9:1
4025	Kamloops	3-19	B	Oct 1-Oct 31	Bull only	6	51.9:1
4026	Kamloops	3-20		Oct 1-Oct 31	Bull only	1	56.0:1
4027	Kamloops	3-26		Oct 1-Oct 31	Bull only	5	32.4:1
4028	Kamloops	3-27		Oct 1-Oct 31	Bull only	9	32.6:1
4029	Kamloops	3-28	A	Oct 1-Oct 31	Bull only	5	12.7:1
4030	Kamloops	3-28	B	Oct 1-Oct 31	Bull only	3	10.9:1
4031	Kamloops	3-29	A	Oct 1-Oct 31	Bull only	6	32.9:1
4032	Kamloops	3-29	B	Oct 1-Oct 31	Bull only	7	37.8:1
4033	Kamloops	3-30	A	Oct 1-Oct 31	Bull only	12	19.2:1
4034	Kamloops	3-30	B	Oct 1-Oct 31	Bull only	12	34.4:1
4035	Kamloops	3-31	A	Oct 1-Oct 31	Bull only	14	11.1:1
4036	Kamloops	3-31	B	Oct 1-Oct 31	Bull only	12	14.1:1
4037	Kamloops	3-32		Oct 1-Oct 31	Bull only	12	13.8:1
4038	Kamloops	3-33		Oct 1-Oct 31	Bull only	11	10.9:1
4039	Kamloops	3-35		Oct 1-Oct 31	Bull only	10	7.3:1
4040	Kamloops	3-36		Oct 1-Oct 31	Bull only	6	24.0:1
4041	Kamloops	3-37		Oct 1-Oct 31	Bull only	15	13.5:1
4042	Kamloops	3-38		Oct 1-Oct 31	Bull only	12	9.9:1
4043	Kamloops	3-39		Oct 1-Oct 31	Bull only	7	33.2:1
4044	Kamloops	3-40		Oct 1-Oct 31	Bull only	18	5.5:1
4045	Kamloops	3-41		Oct 1-Oct 31	Bull only	6	9.0:1
4046	Kamloops	3-42		Oct 1-Oct 31	Bull only	16	8.0:1
4047	Kamloops	3-43		Oct 1-Oct 31	Bull only	1	6.0:1
4048	Kamloops	3-44		Oct 1-Oct 31	Bull only	1	8.0:1

LIMITED ENTRY MOOSE SHARED HUNTS

THOMPSON REGION 3 (See Map 3B for boundaries)

Hunt Code	Area	M.U.	Zone	Season Dates	Class of Animal	Tentative Number of Authorizations Available	2014 First Choice Odds
4049	Kamloops	3-46*		Oct 1-Oct 31	Bull only	25	3.5:1
4050	Kamloops	3-46*		Sept 20-Sept 30	Bull only	5	0.4:1
4051	Kamloops	3-12	A	Nov 1-Nov 30	Bull only	20	32.3:1
4052	Kamloops	3-12	B	Nov 1-Nov 30	Bull only	4	26.8:1
4053	Kamloops	3-13		Nov 1-Nov 30	Bull only	26	8.5:1
4054	Kamloops	3-17		Nov 1-Nov 30	Bull only	18	4.3:1
4055	Kamloops	3-18		Nov 1-Nov 30	Bull only	2	42.6:1
4056	Kamloops	3-19	A	Nov 1-Nov 30	Bull only	20	22.9:1
4057	Kamloops	3-19	B	Nov 1-Nov 30	Bull only	4	33.3:1
4058	Kamloops	3-20		Nov 1-Nov 30	Bull only	1	33.0:1
4059	Kamloops	3-26		Nov 1-Nov 30	Bull only	5	24.4:1
4060	Kamloops	3-27		Nov 1-Nov 30	Bull only	7	13.8:1
4061	Kamloops	3-28	A	Nov 1-Nov 30	Bull only	3	38.8:1
4062	Kamloops	3-28	B	Nov 1-Nov 30	Bull only	2	26.5:1
4063	Kamloops	3-29	A	Nov 1-Nov 30	Bull only	9	12.5:1
4064	Kamloops	3-29	B	Nov 1-Nov 30	Bull only	11	16.8:1
4065	Kamloops	3-30	A	Nov 1-Nov 30	Bull only	20	15.3:1
4066	Kamloops	3-30	B	Nov 1-Nov 30	Bull only	20	20.7:1
4067	Kamloops	3-31	A	Nov 1-Nov 30	Bull only	28	5.5:1
4068	Kamloops	3-31	B	Nov 1-Nov 30	Bull only	24	5.4:1
4069	Kamloops	3-32		Nov 1-Nov 30	Bull only	24	4.6:1
4070	Kamloops	3-33		Nov 1-Nov 30	Bull only	14	5.0:1
4071	Kamloops	3-35		Nov 1-Nov 30	Bull only	15	3.8:1
4072	Kamloops	3-36		Nov 1-Nov 30	Bull only	6	11.0:1
4073	Kamloops	3-37		Nov 1-Nov 30	Bull only	18	7.7:1
4074	Kamloops	3-38		Nov 1-Nov 30	Bull only	20	6.6:1
4075	Kamloops	3-39		Nov 1-Nov 30	Bull only	11	19.6:1
4076	Kamloops	3-40		Nov 1-Nov 30	Bull only	19	2.9:1
4077	Kamloops	3-41		Nov 1-Nov 30	Bull only	10	3.8:1
4078	Kamloops	3-42		Nov 1-Nov 30	Bull only	15	3.5:1
4079	Kamloops	3-43		Nov 1-Nov 30	Bull only	1	0.0:1
4080	Kamloops	3-44		Nov 1-Nov 30	Bull only	1	3.0:1
4081	Kamloops	3-46*		Nov 1-Nov 30	Bull only	30	1.6:1
4082	Kamloops	3-46*		Dec 1-Dec 10	Bull only	10	1.5:1

* Hunters should be aware that Management Unit 3-46 is located primarily within Wells Gray Provincial Park. Access is limited, ATV use is prohibited, and additional restrictions may apply.

KOOTENAY REGION 4 (See Maps 4A, 4D, 4I, 4K & 4O for boundaries)

Hunt Code	Area	M.U.	Zone	Season Dates	Class of Animal	Tentative Number of Authorizations Available	2014 First Choice Odds
4083	Kootenay	4-38	D	Oct 16-Nov 30	Cow or calf only*	5	8.0:1
4084	Kootenay	4-38	E	Oct 16-Nov 30	Cow or calf only*	5	24.0:1
4085	Kootenay	4-38	F	Oct 16-Nov 30	Cow or calf only*	1	3.0:1
4086	Kootenay	4-39	D	Oct 16-Nov 30	Cow or calf only*	1	8.0:1
4087	Kootenay	4-39	E	Oct 16-Nov 30	Cow or calf only*	1	10.0:1
4088	Kootenay	4-39	F	Oct 16-Nov 30	Cow or calf only*	1	5.0:1

* Hunters are requested to select dry cows (cows without calves) or a calf when encountering a cow/calf pair.

NOTE LEH BULL ONLY IS ANY BULL REGARDLESS OF ANTLER CONFIGURATION

4089	Kootenay	4-01	A	Oct 15-Nov 15	Bull only*	16	5.7:1
4090	Kootenay	4-01	B	Oct 15-Nov 15	Bull only*	19	6.5:1
4091	Kootenay	4-02	A	Oct 15-Nov 15	Bull only*	7	10.5:1
4092	Kootenay	4-02	B	Oct 15-Nov 15	Bull only*	17	8.7:1
4093	Kootenay	4-03		Oct 15-Nov 15	Bull only*	1	49.0:1
4094	Kootenay	4-04		Oct 15-Nov 15	Bull only*	3	29.5:1
4095	Kootenay	4-05		Oct 15-Nov 15	Bull only*	18	24.2:1
4096	Kootenay	4-06		Oct 15-Nov 15	Bull only*	11	22.4:1
4097	Kootenay	4-07		Oct 15-Nov 15	Bull only*	4	24.8:1
4098	Kootenay	4-08		Oct 15-Nov 15	Bull only*	11	53.4:1
4099	Kootenay	4-09		Oct 15-Nov 15	Bull only*	3	24.0:1
4100	Kootenay	4-14		Oct 15-Nov 15	Bull only*	3	36.0:1
4101	Kootenay	4-15		Oct 15-Nov 15	Bull only*	5	8.7:1
4102	Kootenay	4-16		Oct 15-Nov 15	Bull only*	3	6.8:1
4103	Kootenay	4-17		Oct 15-Nov 15	Bull only*	5	16.2:1
4104	Kootenay	4-18		Oct 15-Nov 15	Bull only*	3	7.0:1
4105	Kootenay	4-19		Oct 15-Nov 15	Bull only*	4	8.3:1
4106	Kootenay	4-20		Oct 15-Nov 15	Bull only*	16	35.9:1
4107	Kootenay	4-21		Oct 15-Nov 15	Bull only*	4	28.8:1
4108	Kootenay	4-22		Oct 15-Nov 15	Bull only*	33	17.7:1
4109	Kootenay	4-23	A	Oct 15-Nov 15	Bull only*	33	28.4:1
4110	Kootenay	4-23	B	Oct 15-Nov 15	Bull only*	20	23.1:1
4111	Kootenay	4-24		Oct 15-Nov 15	Bull only*	11	26.8:1
4112	Kootenay	4-25		Oct 15-Nov 15	Bull only*	25	10.9:1
4113	Kootenay	4-26		Oct 15-Nov 15	Bull only*	15	9.8:1
4114	Kootenay	4-27		Oct 15-Nov 15	Bull only*	3	2.7:1
4115	Kootenay	4-28		Oct 15-Nov 15	Bull only*	3	1.0:1
4116	Kootenay	4-29		Oct 15-Nov 15	Bull only*	5	5.8:1
4117	Kootenay	4-30		Oct 15-Nov 15	Bull only*	6	3.2:1
4118	Kootenay	4-31		Oct 15-Nov 15	Bull only*	19	6.3:1
4119	Kootenay	4-32	A	Oct 15-Nov 15	Bull only*	15	20.1:1
4120	Kootenay	4-32	B	Oct 15-Nov 15	Bull only*	16	10.5:1
4121	Kootenay	4-33		Oct 15-Nov 15	Bull only*	15	2.3:1
4122	Kootenay	4-34		Oct 15-Nov 15	Bull only*	12	16.6:1
4123	Kootenay	4-35		Oct 15-Nov 15	Bull only*	1	23.5:1
4124	Kootenay	4-36		Sept 20-Nov 15	Bull only**	14	10.3:1
4125	Kootenay	4-37		Sept 20-Nov 15	Bull only**	12	1.4:1
4126	Kootenay	4-38	D	Sept 20-Nov 15	Bull only**	7	5.7:1
4127	Kootenay	4-38	E	Sept 20-Nov 15	Bull only**	8	20.7:1

LIMITED ENTRY MOOSE SHARED HUNTS

KOOTENAY REGION 4 (See Maps 4A, 4D, 4I, 4K & 4O for boundaries)

Hunt Code	Area	M.U.	Zone	Season Dates	Class of Animal	Tentative Number of Authorizations Available	2014 First Choice Odds
4128	Kootenay	4-38	F	Sept 20-Nov 15	Bull only**	1	10.0:1
4129	Kootenay	4-39	D	Sept 20-Nov 15	Bull only**	5	3.6:1
4130	Kootenay	4-39	E	Sept 20-Nov 15	Bull only**	7	10.5:1
4131	Kootenay	4-39	F	Sept 20-Nov 15	Bull only**	1	18.0:1
4132	Kootenay	4-40		Sept 20-Nov 15	Bull only**	11	2.6:1

* Persons successful in drawing a LEH authorization for these bull Moose only hunts may hunt from September 1 to October 14 using ARCHERY EQUIPMENT ONLY

** Persons successful in drawing a LEH authorization for these bull Moose only hunts may hunt from September 1 to September 19 using ARCHERY EQUIPMENT ONLY

CARIBOO REGION 5 (See Maps 5A, 5C, 5D & 5F for boundaries)

Hunt Code	Area	M.U.	Zone	Season Dates	Class of Animal	Tentative Number of Authorizations Available	2014 First Choice Odds
4133	Cariboo	5-15	A	Nov 1-Dec 10	Cow or calf only	1	41.0:1
4134	Cariboo	5-15	B	Nov 1-Dec 10	Cow or calf only	1	9.0:1
4135	Cariboo	5-15	C	Nov 1-Dec 10	Cow or calf only	1	30.0:1
4136	Cariboo	5-15	D	Nov 1-Dec 10	Cow or calf only	1	14.0:1

NOTE LEH BULL ONLY IS ANY BULL REGARDLESS OF ANTLER CONFIGURATION

4137	Cariboo	5-01		Sept 10-Sept 30	Bull only	100	10.4:1
4138	Cariboo	5-01		Oct 1-Oct 14	Bull only	41	17.5:1
4139	Cariboo	5-01		Oct 15-Oct 31	Bull only	73	11.3:1
4140	Cariboo	5-01		Nov 1-Nov 15	Bull only	44	8.4:1
4141	Cariboo	5-02	A	Sept 10-Sept 30	Bull only	54	6.9:1
4142	Cariboo	5-02	A	Oct 1-Oct 14	Bull only	22	15.2:1
4143	Cariboo	5-02	A	Oct 15-Oct 31	Bull only	23	9.6:1
4144	Cariboo	5-02	A	Nov 1-Nov 15	Bull only	20	5.8:1
4145	Cariboo	5-02	B	Sept 10-Sept 30	Bull only	111	8.9:1
4146	Cariboo	5-02	B	Oct 1-Oct 14	Bull only	43	17.2:1
4147	Cariboo	5-02	B	Oct 15-Oct 31	Bull only	59	13.7:1
4148	Cariboo	5-02	B	Nov 1-Nov 15	Bull only	31	8.7:1
4149	Cariboo	5-02	C	Sept 10-Sept 30	Bull only	74	7.1:1
4150	Cariboo	5-02	C	Oct 1-Oct 14	Bull only	27	14.7:1
4151	Cariboo	5-02	C	Oct 15-Oct 31	Bull only	28	14.2:1
4152	Cariboo	5-02	C	Nov 1-Nov 15	Bull only	17	9.0:1
4153	Cariboo	5-02	D	Sept 10-Sept 30	Bull only	112	5.0:1
4154	Cariboo	5-02	D	Oct 1-Oct 14	Bull only	58	10.0:1
4155	Cariboo	5-02	D	Oct 15-Oct 31	Bull only	88	5.1:1
4156	Cariboo	5-02	D	Nov 1-Nov 15	Bull only	36	5.3:1
4157	Cariboo	5-03		Sept 10-Sept 30	Bull only	30	7.0:1
4158	Cariboo	5-03		Oct 1-Oct 14	Bull only	7	24.3:1
4159	Cariboo	5-03		Oct 15-Oct 31	Bull only	6	19.2:1
4160	Cariboo	5-03		Nov 1-Nov 15	Bull only	9	10.3:1
4161	Cariboo *	5-04	A	Sept 10-Sept 30	Bull only	10	2.0:1
4162	Cariboo *	5-04	A	Oct 1-Oct 14	Bull only	4	3.9:1
4163	Cariboo *	5-04	A	Oct 15-Oct 31	Bull only	8	4.4:1
4164	Cariboo *	5-04	A	Nov 1-Nov 15	Bull only	6	0.4:1
4165	Cariboo *	5-04	B*	Sept 10-Sept 30	Bull only	73	2.5:1
4166	Cariboo *	5-04	B*	Oct 1-Oct 14	Bull only	34	5.3:1
4167	Cariboo *	5-04	B*	Oct 15-Oct 31	Bull only	47	5.3:1
4168	Cariboo *	5-04	B*	Nov 1-Nov 15	Bull only	23	4.3:1
4169	Cariboo *	5-05		Sept 10-Sept 30	Bull only	40	2.0:1
4170	Cariboo *	5-05		Oct 1-Oct 14	Bull only	9	2.2:1
4171	Cariboo *	5-05		Oct 15-Oct 31	Bull only	11	5.0:1
4172	Cariboo *	5-05		Nov 1-Nov 15	Bull only	20	1.3:1
4173	Cariboo	5-06		Sept 10-Sept 30	Bull only	15	3.5:1
4174	Cariboo	5-06		Oct 1-Oct 14	Bull only	10	9.8:1
4175	Cariboo	5-06		Oct 15-Oct 31	Bull only	13	5.9:1
4176	Cariboo	5-06		Nov 1-Nov 15	Bull only	11	4.3:1
4177	Cariboo	5-10		Sept 10-Sept 30	Bull only	14	2.1:1
4178	Cariboo	5-10		Oct 1-Oct 14	Bull only	5	5.6:1
4179	Cariboo	5-10		Oct 15-Oct 31	Bull only	5	0.2:1
4180	Cariboo	5-10		Nov 1-Nov 15	Bull only	5	0.0:1
4181	Cariboo	5-11	A	Sept 10-Sept 30	Bull only	15	0.8:1
4182	Cariboo	5-11	A	Oct 1-Oct 14	Bull only	10	0.4:1
4183	Cariboo	5-11	A	Oct 15-Oct 31	Bull only	10	0.8:1
4184	Cariboo	5-11	A	Nov 1-Nov 15	Bull only	7	0.0:1
4185	Cariboo	5-12	A	Sept 10-Sept 30	Bull only	80	1.5:1
4186	Cariboo	5-12	A	Oct 1-Oct 14	Bull only	32	3.9:1
4187	Cariboo	5-12	A	Oct 15-Oct 31	Bull only	68	1.2:1
4188	Cariboo	5-12	A	Nov 1-Nov 15	Bull only	67	1.1:1
4189	Cariboo	5-12	B	Sept 10-Sept 30	Bull only	50	2.1:1
4190	Cariboo	5-12	B	Oct 1-Oct 14	Bull only	25	3.1:1
4191	Cariboo	5-12	B	Oct 15-Oct 31	Bull only	28	1.6:1
4192	Cariboo	5-12	B	Nov 1-Nov 15	Bull only	20	1.2:1
4193	Cariboo	5-13	A	Sept 10-Sept 30	Bull only	63	5.5:1
4194	Cariboo	5-13	A	Oct 1-Oct 14	Bull only	18	9.2:1
4195	Cariboo	5-13	A	Oct 15-Oct 31	Bull only	27	7.1:1
4196	Cariboo	5-13	A	Nov 1-Nov 15	Bull only	16	3.0:1
4197	Cariboo	5-13	B	Sept 10-Sept 30	Bull only	52	10.3:1
4198	Cariboo	5-13	B	Oct 1-Oct 14	Bull only	21	18.5:1
4199	Cariboo	5-13	B	Oct 15-Oct 31	Bull only	21	16.4:1
4200	Cariboo	5-13	B	Nov 1-Nov 15	Bull only	14	7.3:1
4201	Cariboo	5-13	C	Sept 1			

LIMITED ENTRY MOOSE SHARED HUNTS

CARIBOO REGION 5 (See Maps 5A, 5C, 5D & 5F for boundaries)

Hunt Code	Area	M.U.	Zone	Season Dates	Class of Animal	Tentative Number of Authorizations Available	2014 First Choice Odds
4213	Cariboo	5-15	B	Sept 10-Sept 30	Bull only	50	2.3:1
4214	Cariboo	5-15	B	Oct 1-Oct 14	Bull only	30	3.3:1
4215	Cariboo	5-15	B	Oct 15-Oct 31	Bull only	19	1.6:1
4216	Cariboo	5-15	B	Nov 1-Nov 15	Bull only	20	1.5:1
4217	Cariboo	5-15	C	Sept 10-Sept 30	Bull only	33	3.5:1
4218	Cariboo	5-15	C	Oct 1-Oct 14	Bull only	6	9.6:1
4219	Cariboo	5-15	C	Oct 15-Oct 31	Bull only	9	5.1:1
4220	Cariboo	5-15	C	Nov 1-Nov 15	Bull only	20	3.1:1
4221	Cariboo	5-15	D	Sept 10-Sept 30	Bull only	42	5.2:1
4222	Cariboo	5-15	D	Oct 1-Oct 14	Bull only	14	12.4:1
4223	Cariboo	5-15	D	Oct 15-Oct 31	Bull only	12	8.8:1
4224	Cariboo	5-15	D	Nov 1-Nov 15	Bull only	10	6.5:1

* Also includes Zone C of M.U. 5-04.

* A portion of these hunts are within Aboriginal Title Lands where access is restricted. See Map 5F.

SKEENA REGION 6 (See Maps 6D, 6H, 6K & 6M for boundaries)

The Ministry is offering a combination hunt in the Spatsizi for one Moose and one Caribou. See Hunt Code 4225 to apply. Persons successful in drawing a Moose/Caribou authorization may hunt for both Moose and Caribou. Please note that you may only enter one application card per LEH species per year and if you apply for this new combination hunt you may not apply for any other Moose or Caribou hunt.

Hunt Code	Area	M.U.	Zone	Season Dates	Class of Animal	Tentative Number of Authorizations Available	2014 First Choice Odds
COMBINATION HUNT							
4225	Spatsizi	6-20+	A	Aug 15-Oct 15	Moose/Caribou Bull	8	5.0:1
REGULAR HUNTS							
4226	Smithers	6-01		Sept 10-Oct 19 & Oct 27-Nov 15	Bull only	93	6.7:1
4227	Smithers	6-02	A	Sept 10-Oct 19 & Oct 27-Nov 15	Bull only	83	2.7:1
4228	Smithers	6-02	B	Sept 1-Oct 19	Bull only	83	1.4:1
4229	Smithers	6-04		Sept 10-Sept 24	Bull only	50	5.7:1
4230	Smithers	6-04		Sept 25-Oct 19	Bull only	25	25.4:1
4231	Smithers	6-04		Oct 27-Nov 15	Bull only	25	7.7:1
4232	Smithers	6-05		Sept 10-Sept 24	Bull only	1	4.7:1
4233	Smithers	6-05		Sept 25-Oct 19	Bull only	1	12.5:1
4234	Smithers	6-05		Oct 27-Nov 15	Bull only	1	9.0:1
4235	Smithers	6-06		Sept 10-Sept 24	Bull only	13	4.5:1
4236	Smithers	6-06		Sept 25-Oct 19	Bull only	11	14.0:1
4237	Smithers	6-06		Oct 27-Nov 15	Bull only	19	2.3:1
4238	Smithers	6-07		Sept 10-Oct 19 & Oct 27-Nov 15	Bull only	67	2.0:1
4239	Smithers	6-08		Sept 10-Sept 24	Bull only	59	4.5:1
4240	Smithers	6-08		Sept 25-Oct 19	Bull only	61	12.5:1
4241	Smithers	6-08		Oct 27-Nov 15	Bull only	55	5.1:1
4242	Smithers	6-09		Sept 10-Sept 24	Bull only	94	3.7:1
4243	Smithers	6-09		Sept 25-Oct 19	Bull only	82	7.4:1
4244	Smithers	6-09		Oct 27-Nov 15	Bull only	94	3.7:1
4245	Smithers	6-10	A*	Sept 10-Oct 19 & Oct 27-Nov 15	Bull only	1	22.5:1
4246	Smithers	6-15	A	Sept 10-Oct 19 & Oct 27-Nov 15	Bull only	1	27.7:1
4247	Stikine	6-19+	A	Sept 1-Oct 15	Bull only	97	1.8:1
4248	Spatsizi	6-20+	A	Aug 15-Oct 15	Bull only	98	0.9:1
4249	Smithers	6-30	A	Sept 10-Oct 19 & Oct 27-Nov 15	Bull only	118	4.2:1

* Also includes portions of M.U.'s 6-03 and 6-11

+ Successful hunters are required to submit within 30 days of the kill, an incisor tooth, and the antlers attached to a portion of the upper skull of any bull Moose taken to a C.I. Inspector. The following information must be supplied at the same time:

- location of kill (including M.U.) • date of kill • number of days hunted • sex of animal taken.

OMINECA/PEACE REGION 7 (See Maps 7D & 7K for boundaries)

Hunt Code	Area	M.U.	Zone	Season Dates	Class of Animal	Tentative Number of Authorizations Available	2014 First Choice Odds
4250	Prince George	7-02		Oct 10-Oct 25	Cow or calf only*	4	5.3:1
4251	Prince George	7-03		Oct 10-Oct 25	Cow or calf only*	6	2.9:1
4252	Prince George	7-04		Oct 10-Oct 25	Cow or calf only*	4	6.3:1
4253	Prince George	7-05		Oct 10-Oct 25	Cow or calf only*	6	3.4:1
4254	Prince George	7-06		Oct 10-Oct 25	Cow or calf only*	6	5.9:1
4255	Prince George	7-07		Oct 10-Oct 25	Cow or calf only*	11	10.1:1
4256	Prince George	7-08		Oct 10-Oct 25	Cow or calf only*	6	9.9:1
4257	Prince George	7-09		Oct 10-Oct 25	Cow or calf only*	6	11.4:1
4258	Prince George	7-10		Oct 10-Oct 25	Cow or calf only*	6	14.4:1
4259	Prince George	7-11		Oct 10-Oct 25	Cow or calf only*	6	16.4:1
4260	Prince George	7-12	A	Oct 10-Oct 25	Cow or calf only*	3	21.4:1
4261	Prince George	7-12	B	Oct 10-Oct 25	Cow or calf only*	3	13.0:1
4262	Prince George	7-13		Oct 10-Oct 25	Cow or calf only*	5	12.8:1
4263	Prince George	7-14		Oct 10-Oct 25	Cow or calf only*	8	7.3:1
4264	Prince George	7-15		Oct 10-Oct 25	Cow or calf only*	6	13.2:1
4265	Prince George	7-16	A	Oct 1-Oct 9	Cow or calf only*	3	0.7:1
4266	Prince George	7-16	B	Oct 1-Oct 9	Cow or calf only*	3	4.0:1
4267	Prince George	7-16	C	Oct 1-Oct 9	Cow or calf only*	1	14.0:1
4268	Prince George	7-16	A	Oct 10-Oct 25	Cow or calf only*	7	2.6:1
4269	Prince George	7-16	B	Oct 10-Oct 25	Cow or calf only*	7	2.8:1
4270	Prince George	7-16	C	Oct 10-Oct 25	Cow or calf only*	1	10.0:1
4271	Prince George	7-17		Oct 10-Oct 25	Cow or calf only*	7	4.6:1
4272	Prince George	7-18		Oct 10-Oct 25	Cow or calf only*	5	3.0:1
4273	Prince George	7-23	A	Oct 1-Oct 9	Cow or calf only*	9	1.7:1
4274	Prince George	7-23	B	Oct 1-Oct 9	Cow or calf only*	9	2.5:1
4275	Prince George	7-23	C	Oct 1-Oct 9	Cow or calf only*	9	0.3:1
4276	Prince George	7-23	D	Oct 1-Oct 9	Cow or calf only*	2	1.0:1
4277	Prince George	7-23	E	Oct 1-Oct 9	Cow or calf only*	2	0.5:1

LIMITED ENTRY MOOSE SHARED HUNTS

OMINECA/PEACE REGION 7 (See Maps 7D & 7K for boundaries)

Hunt Code	Area	M.U.	Zone	Season Dates	Class of Animal	Tentative Number of Authorizations Available	2014 First Choice Odds
4278	Prince George	7-23	A	Oct 10-Oct 25	Cow or calf only*	17	3.0:1
4279	Prince George	7-23	B	Oct 10-Oct 25	Cow or calf only*	17	3.1:1
4280	Prince George	7-23	C	Oct 10-Oct 25	Cow or calf only*	17	1.5:1
4281	Prince George	7-23	D	Oct 10-Oct 25	Cow or calf only*	4	1.5:1
4282	Prince George	7-23	E	Oct 10-Oct 25	Cow or calf only*	4	0.8:1
4283	Prince George	7-24		Oct 10-Oct 25	Cow or calf only*	6	16.5:1
4284	Prince George	7-25		Oct 10-Oct 25	Cow or calf only*	6	7.0:1
4285	Prince George	7-26		Oct 10-Oct 25	Cow or calf only*	5	6.2:1
4286	Prince George	7-27		Oct 10-Oct 25	Cow or calf only*	5	4.2:1
4287	Prince George	7-28		Oct 10-Oct 25	Cow or calf only*	5	3.8:1
4288	Prince George	7-29		Oct 10-Oct 25	Cow or calf only*	6	4.9:1
4289	Prince George	7-30		Oct 10-Oct 25	Cow or calf only*	5	4.0:1
4290	Prince George	7-38		Oct 10-Oct 25	Cow or calf only*	6	6.0:1

* Hunters are requested to select dry cows (cows without calves) or a calf when encountering a cow/calf pair.

4291	Prince George	7-02		Sept 10-Nov 5	Bull only	55	2.2:1
4292	Prince George	7-03		Sept 10-Nov 5	Bull only	55	3.5:1
4293	Prince George	7-04		Sept 10-Nov 5	Bull only	55	3.2:1
4294	Prince George	7-05		Sept 10-Nov 5	Bull only	55	5.4:1
4295	Prince George	7-06		Sept 10-Nov 5	Bull only	70	4.4:1
4296	Prince George	7-07		Sept 10-Nov 5	Bull only	145	6.9:1
4297	Prince George	7-08		Sept 10-Nov 5	Bull only	115	7.6:1
4298	Prince George	7-09		Sept 10-Nov 5	Bull only	115	6.2:1
4299	Prince George	7-10		Sept 10-Nov 5	Bull only	90	8.5:1
4300	Prince George	7-11		Sept 10-Nov 5	Bull only	145	7.0:1
4301	Prince George	7-12	A	Sept 10-Nov 5	Bull only	85	10.4:1
4302	Prince George	7-12	B	Sept 10-Nov 5	Bull only	85	9.3:1
4303	Prince George	7-13		Sept 10-Nov 5	Bull only	115	8.9:1
4304	Prince George	7-14		Sept 10-Nov 5	Bull only	95	7.2:1
4305	Prince George	7-15		Sept 10-Nov 5	Bull only	115	8.7:1
4306	Prince George	7-16	A	Aug 15-Sept 30	Bull only	25	3.1:1
4307	Prince George	7-16	B	Aug 15-Sept 30	Bull only	25	1.5:1
4308	Prince George	7-16	C	Aug 15-Sept 30	Bull only	25	6.9:1
4309	Prince George	7-16	A	Oct 1-Nov 5	Bull only	25	4.9:1
4310	Prince George	7-16	B	Oct 1-Nov 5	Bull only	25	3.5:1
4311	Prince George	7-16	C	Oct 1-Nov 5	Bull only	25	12.5:1
4312	Prince George	7-17		Sept 10-Nov 5	Bull only	50	8.7:1
4313	Prince George	7-18		Aug 15-Nov 5	Bull only	50	3.9:1
4314	Prince George	7-23	A	Aug 15-Sept 30	Bull only	25	2.8:1
4315	Prince George	7-23	B	Aug 15-Sept 30	Bull only	25	3.1:1
4316	Prince George	7-23	C	Aug 15-Sept 30	Bull only	25	1.7:1
4317	Prince George	7-23	D	Aug 15-Sept 30	Bull only	13	1.0:1
4318	Prince George	7-23	E	Aug 15-Sept 30	Bull only	13	0.8:1
4319	Prince George	7-23	A	Oct 1-Nov 5	Bull only	25	3.3:1
4320	Prince George	7-23	B	Oct 1-Nov 5	Bull only	25	2.8:1
4321	Prince George	7-23	C	Oct 1-Nov 5	Bull only	25	3.1:1
4322	Prince George	7-23	D	Oct 1-Nov 5	Bull only	13	2.1:1
4323	Prince George	7-23	E	Oct 1-Nov 5	Bull only	13	2.3:1
4324	Prince George	7-24		Sept 10-Nov 5	Bull only	155	9.4:1
4325	Prince George	7-25		Sept 10-Nov 5	Bull only	85	8.3:1
4326	Prince George	7-26		Sept 10-Nov 5	Bull only	145	4.3:1
4327	Prince George	7-27		Sept 10-Nov 5	Bull only	115	3.0:1
4328	Prince George	7-28		Sept 10-Nov 5	Bull only	175	5.4:1
4329	Prince George	7-29		Sept 10-Nov 5	Bull only	85	5.9:1
4330	Prince George	7-30		Sept 10-Nov 5	Bull only	55	4.8:1
4331	Prince George	7-37		Aug 15-Oct 9	Bull only	24	2.0:1
4332	Prince George	7-37		Oct 10-Nov 5	Bull only	24	1.5:1
4333	Prince George	7-38		Aug 15-Oct 9	Bull only	24	6.3:1
4334	Prince George	7-38		Oct 10-Nov 5	Bull only	24	3.7:1
4335	Prince George	7-39		Aug 15-Oct 9	Bull only	24	4.7:1
4336	Prince George	7-39		Oct 10-Nov 5	Bull only	24	0.6:1
4337	Prince George	7-40		Aug 15-Oct 9	Bull only	24	0.7:1
4338	Prince George	7-40		Oct 10-Nov 5	Bull only	24	0.1:1
4339	Prince George	7-41		Aug 15-Oct 9	Bull only	24	0.7:1
4340	Prince George	7-41		Oct 10-Nov 5	Bull only	24	0.1:1

PEACE RIVER AGE-RESTRICTED HUNTS

The following hunts are open ONLY to hunters who are under the age of 18 and WHO POSSESS A VALID HUNTER NUMBER CARD. To qualify as under 18, an applicant's 18th birthday must fall on or after August 1, 2015. Hunters who are under the age of 18 at the time of their hunt must be accompanied and closely supervised while hunting by a person who is 18 years of age or older and who meet the qualifications of a Supervising Hunter for Youth see details at www.env.gov.bc.ca/fw/wildlife/hunting/resident/#youth

Hunt Code	Area	M.U.	Zone	Season Dates	Class of Animal	Tentative Number of Authorizations Available	2014 First Choice Odds
4341	Peace River Y	7-32		Aug 15-Sept 30 & Oct 16-Oct 31	Calf moose	60	1.1:1
4342	Peace River Y	7-33		Aug 15-Sept 30 & Oct 16-Oct 31	Calf moose	60	1.0:1
4343	Peace River Y	7-34		Aug 15-Sept 30 & Oct 16-Oct 31	Calf moose	60	0.6:1

OKANAGAN REGION 8

Hunt Code	Area	M.U.	Zone	Season Dates	Class of Animal	Tentative Number of Authorizations Available	2014 First Choice Odds
4344	Okanagan	8-08		Nov 1-Nov 30	Cow or calf only*	6	41.9:1
4345	Okanagan	8-10		Nov 1-Nov 30	Cow or calf only*	4	52.8:1
4346	Okanagan	8-11		Nov 1-Nov 30	Cow or calf only*	6	33.9:1
4347	Okanagan	8-12		Nov 1-Nov 30	Cow or calf only*	6	56.9:1
4348	Okanagan	8-23		Nov 1-Nov 30	Cow or calf only*	4	29.6:1

* Hunters are requested to select dry cows (cows without calves) or a calf when encountering a cow/calf pair.

LIMITED ENTRY MOOSE SHARED HUNTS

OKANAGAN REGION 8

Hunt Code	Area	M.U.	Zone	Season Dates	Class of Animal	Tentative Number of Authorizations Available	2014 First Choice Odds
4349	Okanagan	8-01		Oct 1-Oct 31	Bull only	2	69.0:1
4350	Okanagan	8-01		Nov 1-Nov 30	Bull only	4	53.5:1
4351	Okanagan	8-04*		Oct 1-Oct 31	Bull only	1	31.8:1
4352	Okanagan	8-04*		Nov 1-Nov 30	Bull only	1	34.5:1
4353	Okanagan	8-05		Oct 1-Oct 31	Bull only	2	77.0:1
4354	Okanagan	8-05		Nov 1-Nov 30	Bull only	4	39.0:1
4355	Okanagan	8-06		Oct 1-Oct 31	Bull only	3	62.4:1
4356	Okanagan	8-06		Nov 1-Nov 30	Bull only	6	21.2:1
4357	Okanagan	8-07		Oct 1-Oct 31	Bull only	2	26.0:1
4358	Okanagan	8-07		Nov 1-Nov 30	Bull only	4	16.3:1
4359	Okanagan	8-08		Oct 1-Oct 31	Bull only	2	82.0:1
4360	Okanagan	8-08		Nov 1-Nov 30	Bull only	4	29.7:1
4361	Okanagan	8-09		Oct 1-Oct 31	Bull only	2	56.0:1
4362	Okanagan	8-09		Nov 1-Nov 30	Bull only	4	23.0:1
4363	Okanagan	8-10		Oct 1-Oct 31	Bull only	1	65.5:1
4364	Okanagan	8-10		Nov 1-Nov 30	Bull only	1	41.3:1
4365	Okanagan	8-11		Oct 1-Oct 31	Bull only	3	89.5:1
4366	Okanagan	8-11		Nov 1-Nov 30	Bull only	8	25.5:1
4367	Okanagan	8-12		Oct 1-Oct 31	Bull only	1	66.5:1
4368	Okanagan	8-12		Nov 1-Nov 30	Bull only	2	38.7:1
4369	Okanagan	8-14		Oct 1-Oct 31	Bull only	4	56.8:1
4370	Okanagan	8-14		Nov 1-Nov 30	Bull only	5	24.5:1
4371	Okanagan	8-15		Oct 1-Oct 31	Bull only	1	48.7:1
4372	Okanagan	8-15		Nov 1-Nov 30	Bull only	1	26.7:1
4373	Okanagan	8-21		Oct 1-Oct 31	Bull only	4	26.5:1
4374	Okanagan	8-21		Nov 1-Nov 30	Bull only	8	12.2:1
4375	Okanagan	8-23		Oct 1-Oct 31	Bull only	6	35.4:1
4376	Okanagan	8-23		Nov 1-Nov 30	Bull only	12	25.7:1
4377	Okanagan	8-24		Oct 1-Oct 31	Bull only	4	31.5:1
4378	Okanagan	8-24		Nov 1-Nov 30	Bull only	8	16.3:1
4379	Okanagan	8-25		Oct 1-Oct 31	Bull only	7	26.7:1
4380	Okanagan	8-25		Nov 1-Nov 30	Bull only	8	24.5:1

* Also includes M.U. 8-03

END OF THE MOOSE SHARED HUNTS

MOUNTAIN GOAT

Due to concerns over the large percentage of female goats harvested in some areas of the province, the Fish and Wildlife Branch continues to encourage hunters to harvest male Mountain Goats only. Copies of a DVD titled "Is it a Billy or Is it a Nanny?" are available for loan at regional wildlife offices to help hunters learn to select male Mountain Goats. Hunters are encouraged to borrow and view this DVD prior to their Mountain Goat hunt. For more details see page 28.

Successful hunters are required to submit the horns of any Mountain Goat taken for compulsory inspection within 30 days after the date of the kill OR before December 5 of the year of the kill whichever occurs first. Please contact a Fish and Wildlife Regional Office (page 4) for a list of qualified inspectors or go to www.env.gov.bc.ca/fw/wildlife/hunting/ci.html.

LOWER MAINLAND REGION 2 (See Map 21 for boundaries)

Hunt Code	Area	M.U.	Zone	Season Dates	Class of Animal	Tentative Number of Authorizations Available	2014 First Choice Odds
5001	Mt. Meager	2-11	A	Sept 1-Nov 25	Adult only	9	10.7:1
5002	Upper Lillooet	2-11	B	Sept 1-Nov 25	Adult only	6	20.5:1

Kids, and adults in the company of kids, may not be taken. Mountain Goat are sensitive to harvest. Hunters are requested to select a male Mountain Goat. Harvest of any female goats from this population unit will likely result in its closure.

THOMPSON REGION 3 (See Maps 3A, 3E, & 3F for boundaries)

Hunt Code	Area	M.U.	Zone	Season Dates	Class of Animal	Tentative Number of Authorizations Available	2014 First Choice Odds
5003	Kamloops	3-16	A	Sept 1-Oct 31	Either sex. any age	10	4.8:1
5004	Kamloops	3-16	B	Sept 1-Oct 31	Either sex. any age	20	13.1:1
5005	Kamloops	3-16	C	Sept 1-Oct 31	Either sex. any age	7	6.3:1
5006	Kamloops	3-16	D	Sept 1-Oct 31	Either sex. any age	9	6.2:1
5007	Kamloops	3-16	E	Sept 1-Oct 31	Either sex. any age	13	3.7:1
5008	Kamloops	3-16	G	Sept 1-Oct 31	Either sex. any age	20	5.3:1
5009	Kamloops	3-32	E	Sept 1-Oct 31	Either sex. any age	10	8.6:1
5010	Kamloops	3-32	F	Sept 1-Oct 31	Either sex. any age	6	17.2:1
5011	Kamloops	3-33	A	Sept 1-Oct 31	Either sex. any age	17	3.0:1
5012	Kamloops	3-33	B	Sept 1-Oct 31	Either sex. any age	20	4.2:1
5013	Kamloops	3-33	C	Sept 1-Oct 31	Either sex. any age	9	3.7:1
5014	Kamloops	3-33	E	Sept 1-Oct 31	Either sex. any age	15	3.4:1
5015	Kamloops	3-33	F	Sept 1-Oct 31	Either sex. any age	10	2.7:1
5016	Kamloops	3-35	A*	Sept 1-Oct 31	Either sex. any age	18	5.4:1
5017	Kamloops	3-36	A**	Sept 1-Oct 31	Either sex. any age	1	31.0:1
5018	Kamloops	3-42	A***	Sept 1-Oct 31	Either sex. any age	1	32.0:1
5019	Kamloops	3-46	A	Sept 20-Oct 31	Either sex. any age	5	6.6:1

* Also includes a portion of M.U. 3-36
 ** Also includes a portion of M.U.'s 3-37 and 3-42
 *** Also includes a portion of M.U. 3-41

Mountain Goat are sensitive to harvest. Hunters are requested to select a male Mountain Goat.

MOUNTAIN GOAT

KOOTENAY REGION 4 (See Maps 4G, 4L & 4N for boundaries)

Hunt Code	Area	M.U.	Zone	Season Dates	Class of Animal	Tentative Number of Authorizations Available	2014 First Choice Odds
5020	Kootenay	4-01	A	Sept 10-Nov 30	Either sex. any age	25	1.8:1
5021	Kootenay	4-01	B	Sept 10-Nov 30	Either sex. any age	5	5.8:1
5022	Kootenay	4-01	C	Sept 10-Nov 30	Either sex. any age	7	1.9:1
5023	Kootenay	4-01	D	Sept 10-Nov 30	Either sex. any age	3	5.0:1
5024	Kootenay	4-01	E	Sept 10-Nov 30	Either sex. any age	4	4.4:1
5025	Kootenay	4-01	F	Sept 10-Nov 30	Either sex. any age	13	2.6:1
5026	Kootenay	4-02	A	Sept 10-Nov 30	Either sex. any age	9	3.6:1
5027	Kootenay	4-06	A	Sept 10-Nov 30	Either sex. any age	6	7.3:1
5028	Kootenay	4-16	A	Sept 10-Nov 30	Either sex. any age	6	4.5:1
5029	Kootenay	4-16	B	Sept 10-Nov 30	Either sex. any age	18	2.7:1
5030	Kootenay	4-16	C	Sept 10-Nov 30	Either sex. any age	2	22.0:1
5031	Kootenay	4-17	A	Sept 10-Nov 30	Either sex. any age	8	3.6:1
5032	Kootenay	4-17	B	Sept 10-Nov 30	Either sex. any age	8	2.5:1
5033	Kootenay	4-17	C	Sept 10-Nov 30	Either sex. any age	4	16.5:1
5034	Kootenay	4-18	A	Sept 10-Nov 30	Either sex. any age	14	2.0:1
5035	Kootenay	4-19	A	Sept 10-Nov 30	Either sex. any age	12	2.2:1
5036	Kootenay	4-19	B	Sept 10-Nov 30	Either sex. any age	21	0.4:1
5037	Kootenay	4-20	A	Sept 10-Nov 30	Either sex. any age	14	3.3:1
5038	Kootenay	4-20	B	Sept 10-Nov 30	Either sex. any age	22	2.2:1
5039	Kootenay	4-20	C	Sept 10-Nov 30	Either sex. any age	3	2.0:1
5040	Kootenay	4-20	D	Sept 10-Nov 30	Either sex. any age	8	3.7:1
5041	Kootenay	4-21	A	Sept 10-Nov 30	Either sex. any age	6	3.4:1
5042	Kootenay	4-21	B	Sept 10-Nov 30	Either sex. any age	8	2.5:1
5043	Kootenay	4-22	A	Sept 10-Nov 30	Either sex. any age	9	4.3:1
5044	Kootenay	4-22	B	Sept 10-Nov 30	Either sex. any age	7	2.9:1
5045	Kootenay	4-22	C	Sept 10-Nov 30	Either sex. any age	10	3.8:1
5046	Kootenay	4-22	D	Sept 10-Nov 30	Either sex. any age	4	5.5:1
5047	Kootenay	4-22	E	Sept 10-Nov 30	Either sex. any age	12	4.4:1
5048	Kootenay	4-22	F	Sept 10-Nov 30	Either sex. any age	7	3.4:1
5049	Kootenay	4-22	G	Sept 10-Nov 30	Either sex. any age	2	10.4:1
5050	Kootenay	4-23	A	Sept 10-Nov 30	Either sex. any age	16	9.2:1
5051	Kootenay	4-23	B	Sept 10-Nov 30	Either sex. any age	124	1.4:1
5052	Kootenay	4-23	C	Sept 10-Nov 30	Either sex. any age	17	1.0:1
5053	Kootenay	4-23	E	Sept 10-Nov 30	Either sex. any age	7	2.5:1
5054	Kootenay	4-23	F	Sept 10-Nov 30	Either sex. any age	11	9.9:1
5055	Kootenay	4-23	G	Sept 10-Nov 30	Either sex. any age	21	2.5:1
5056	Kootenay	4-23	J	Sept 10-Nov 30	Either sex. any age	26	1.3:1
5057	Kootenay	4-24	A	Sept 10-Nov 30	Either sex. any age	9	1.8:1
5058	Kootenay	4-24	B	Sept 10-Nov 30	Either sex. any age	20	1.2:1
5059	Kootenay	4-24	C	Sept 10-Nov 30	Either sex. any age	55	1.8:1
5060	Kootenay	4-24	D	Sept 10-Nov 30	Either sex. any age	35	1.6:1
5061	Kootenay	4-24	E	Sept 10-Nov 30	Either sex. any age	53	1.5:1
5062	Kootenay	4-24	F	Sept 10-Nov 30	Either sex. any age	1	3.0:1
5063	Kootenay	4-25	A	Sept 10-Nov 30	Either sex. any age	5	2.0:1
5064	Kootenay	4-25	B	Sept 10-Nov 30	Either sex. any age	18	1.0:1
5065	Kootenay	4-25	C	Sept 10-Nov 30	Either sex. any age	35	1.2:1
5066	Kootenay	4-25	D	Sept 10-Nov 30	Either sex. any age	11	0.3:1
5067	Kootenay	4-25	E	Sept 10-Nov 30	Either sex. any age	7	0.4:1
5068	Kootenay	4-26	A	Sept 10-Nov 30	Either sex. any age	16	1.4:1
5069	Kootenay	4-26	B	Sept 10-Nov 30	Either sex. any age	25	1.7:1
5070	Kootenay	4-26	C	Sept 10-Nov 30	Either sex. any age	55	0.6:1
5071	Kootenay	4-26	D	Sept 10-Nov 30	Either sex. any age	32	2.5:1
5072	Kootenay	4-27	A	Sept 10-Nov 30	Either sex. any age	12	0.8:1
5073	Kootenay	4-27	B	Sept 10-Nov 30	Either sex. any age	8	0.2:1
5074	Kootenay	4-27	C	Sept 10-Nov 30	Either sex. any age	8	0.2:1
5075	Kootenay	4-31	A	Sept 10-Nov 30	Either sex. any age	6	6.4:1
5076	Kootenay	4-31	B	Sept 10-Nov 30	Either sex. any age	8	3.8:1
5077	Kootenay	4-32	A	Sept 10-Nov 30	Either sex. any age	8	3.2:1
5078	Kootenay	4-33		Sept 10-Nov 30	Either sex. any age	30	2.3:1
5079	Kootenay	4-34	A	Sept 10-Nov 30	Either sex. any age	7	0.8:1
5080	Kootenay	4-34	B	Sept 10-Nov 30	Either sex. any age	26	0.7:1
5081	Kootenay	4-34	C	Sept 10-Nov 30	Either sex. any age	20	1.5:1
5082	Kootenay	4-35	A	Sept 10-Nov 30	Either sex. any age	33	1.5:1
5083	Kootenay	4-35	B	Sept 10-Nov 30	Either sex. any age	54	1.2:1
5084	Kootenay	4-38	A	Sept 10-Nov 30	Either sex. any age	16	1.9:1
5085	Kootenay	4-38	B	Sept 10-Nov 30	Either sex. any age	29	1.6:1
5086	Kootenay	4-38	C	Sept 10-Nov 30	Either sex. any age	36	2.7:1

Persons successful in drawing a LEH authorization for a Kootenay Region Mountain Goat may hunt from September 1 to September 9 using ARCHERY EQUIPMENT ONLY.

Mountain Goat are sensitive to harvest. Hunters are requested to select a male Mountain Goat.

CARIBOO REGION 5 (See Maps 5B, & 5E for boundaries)

Hunt Code	Area	M.U.	Zone	Season Dates	Class of Animal	Tentative Number of Authorizations Available	2014 First Choice Odds
5087	Yohetta	5-04	A*	Sept 1-Oct 31	Either sex. any age	1	4.8:1
5088	Yohetta	5-04	B**	Sept 1-Oct 31	Either sex. any age	5	6.3:1
5089	Yohetta	5-04	E	Sept 1-Oct 31	Either sex. any age	10	3.5:1
5090	Yohetta	5-04	F	Sept 1-Oct 31	Either sex. any age	8	0.8:1
5091	Yohetta	5-04	H	Sept 1-Oct 31	Either sex. any age	2	1.7:1
5092	Yohetta	5-04	J	Sept 1-Oct 31	Either sex. any age	20	2.8:1
5093	Boss-Deception	5-15	A	Sept 1-Oct 31	Either sex. any age	10	9.6:1
5094	Eureka	5-15	B	Sept 1-Oct 31	Either sex. any age	10	16.8:1

Mountain Goat are sensitive to harvest. Hunters are requested to select a male Mountain Goat.

* This Zone lies completely within Aboriginal Title Lands where access is restricted. See Map 5B.
 ** Primary access to this Zone is through Aboriginal Title Land where access is restricted. See Map 5B.

MOUNTAIN GOAT

SKEENA REGION 6 (See Maps 6A, 6B, 6C, 6D, 6E, 6F, 6G & 6I for boundaries)

Hunt Code	Area	M.U.	Zone	Season Dates	Class of Animal	Tentative Number of Authorizations Available	2014 First Choice Odds
5095	Tweedsmuir	6-02	B	Sept 1-Oct 15	Adult only	15	1.8:1
5096	Skeena	6-04	A	Aug 1-Feb 28/16	Adult only	1	3.3:1
5097	Skeena	6-08	A	Aug 1-Feb 28/16	Adult only	25	0.8:1
5098	Skeena	6-08	B	Aug 1-Feb 28/16	Adult only	8	1.9:1
5099	Skeena	6-08	C	Aug 1-Feb 28/16	Adult only	20	0.9:1
5100	Skeena	6-08	D	Aug 1-Feb 28/16	Adult only	10	3.3:1
5101	Skeena	6-08	E	Aug 1-Feb 28/16	Adult only	5	5.4:1
5102	Babine Mt.	6-08	F	Sept 10-Nov 15	Adult only	15	12.2:1
5103	Skeena	6-09	A	Aug 1-Feb 28/16	Adult only	40	1.7:1
5104	Skeena	6-09	B	Aug 1-Feb 28/16	Adult only	45	1.1:1
5105	Skeena	6-09	C	Aug 1-Feb 28/16	Adult only	30	0.9:1
5106	Skeena	6-09	D	Aug 1-Feb 28/16	Adult only	1	2.6:1
5107	Skeena	6-09	E*	Aug 1-Feb 28/16	Adult only	20	3.9:1
5108	Skeena	6-09	G	Aug 1-Feb 28/16	Adult only	1	17.5:1
5109	Skeena	6-09	I	Aug 1-Feb 28/16	Adult only	40	1.4:1
5110	Skeena	6-09	J	Aug 1-Feb 28/16	Adult only	25	0.8:1
5111	Skeena	6-09	K	Aug 1-Feb 28/16	Adult only	20	1.3:1
5112	Skeena	6-09	M	Aug 1-Feb 28/16	Adult only	15	1.1:1
5113	Skeena	6-09	N	Aug 1-Feb 28/16	Adult only	5	2.2:1
5114	Skeena	6-09	O**	Aug 1-Feb 28/16	Adult only	10	1.0:1
5115	Skeena	6-09	P**	Aug 1-Feb 28/16	Adult only	20	2.4:1
5116	Skeena	6-09	Q	Aug 1-Feb 28/16	Adult only	30	1.2:1
5117	Skeena	6-09	R	Aug 1-Feb 28/16	Adult only	1	1.6:1
5118	Skeena	6-09	S	Aug 1-Sept 30	Adult only	15	1.8:1
5119	Skeena	6-09	T	Aug 1-Feb 28/16	Adult only	10	1.2:1
5120	Skeena	6-10	A	Aug 1-Feb 28/16	Adult only	10	0.5:1
5121	Skeena	6-10	B	Aug 1-Feb 28/16	Adult only	10	1.1:1
5122	Skeena	6-15	A	Aug 1-Feb 28/16	Adult only	60	2.2:1
5123	Skeena	6-15	B	Aug 1-Feb 28/16	Adult only	10	1.8:1
5124	Skeena	6-15	G	Aug 1-Feb 28/16	Adult only	30	1.1:1
5125	Skeena	6-15	H	Aug 1-Feb 28/16	Adult only	10	4.7:1
5126	Skeena	6-15	I	Aug 1-Feb 28/16	Adult only	20	0.9:1
5127	Skeena	6-15	J	Aug 1-Feb 28/16	Adult only	20	4.4:1
5128	Skeena	6-15	K	Aug 1-Feb 28/16	Adult only	25	3.0:1
5129	Spatsizi	6-19	A	Aug 1-Oct 15	Adult only	5	1.6:1
5130	Spatsizi	6-20	A	Aug 1-Oct 15	Adult only	30	2.2:1
5131	Spatsizi	6-20	B	Aug 1-Oct 15	Adult only	20	1.1:1
5132	Spatsizi	6-20	C	Aug 1-Oct 15	Adult only	10	0.9:1
5133	Mount Edziza	6-21	A	Aug 1-Oct 15	Adult only	20	0.6:1
5134	Stikine	6-21	C***	Aug 1-Oct 15	Adult only	15	0.6:1
5135	Stikine	6-22	A	Aug 1-Oct 15	Adult only	4	4.0:1
5136	Atlin	6-25	C+	Aug 1-Oct 15	Adult only	50	1.3:1
5137	Tagish Highlands	6-27	A++	Aug 1-Oct 15	Adult only	7	1.3:1
5138	Tagish Highlands	6-27	B	Aug 1-Oct 15	Adult only	3	4.7:1
5139	Tagish Highlands	6-28	B	Aug 1-Oct 15	Adult only	10	0.5:1
5140	Skeena	6-30	C	Aug 1-Feb 28/16	Adult only	30	1.4:1

* Also includes a portion of M.U. 6-04 ** Also includes a portion of M.U. 6-03
 *** Also includes a portion of M.U. 6-22 + Also includes portions of M.U.'s 6-26 & 6-27
 ++ Also includes a portion of M.U. 6-28, but excludes Chilkooot National Historic Site
 Mountain Goat are sensitive to harvest. Hunters are requested to select a male Mountain Goat.

OMINECA/PEACE REGION 7 (See Maps 7B, 7C, 7F, 7H, 7I & 7J for boundaries)

Hunt Code	Area	M.U.	Zone	Season Dates	Class of Animal	Tentative Number of Authorizations Available	2014 First Choice Odds
5141	Kinbasket	7-02	B	Sept 1-Oct 15	Adult only	2	6.0:1
5142	Kinbasket	7-02	C	Sept 1-Oct 15	Adult only	5	4.6:1
5143	Kinbasket	7-02	D	Sept 1-Oct 15	Adult only	5	2.6:1
5144	Kinbasket	7-02	F	Sept 1-Oct 15	Adult only	5	1.2:1
5145	Kinbasket	7-02	G	Sept 1-Oct 15	Adult only	3	3.0:1
5146	Kinbasket	7-02	I	Sept 1-Oct 15	Adult only	1	1.0:1
5147	Holmes River	7-03	A	Sept 1-Oct 15	Adult only	4	0.8:1
5148	Holmes River	7-03	B	Sept 1-Oct 15	Adult only	3	1.0:1
5149	Holmes River	7-03	C	Sept 1-Oct 15	Adult only	1	3.0:1
5150	Holmes River	7-03	D	Sept 1-Oct 15	Adult only	2	1.0:1
5151	Holmes River	7-03	E	Sept 1-Oct 15	Adult only	3	2.7:1
5152	Holmes River	7-03	F	Sept 1-Oct 15	Adult only	3	0.7:1
5153	Holmes River	7-03	G	Sept 1-Oct 15	Adult only	1	1.0:1
5154	Holmes River	7-03	H	Sept 1-Oct 15	Adult only	6	3.7:1
5155	Holmes River	7-03	I	Sept 1-Oct 15	Adult only	2	4.5:1
5156	Holmes River	7-03	J	Sept 1-Oct 15	Adult only	2	1.0:1
5157	Holmes River	7-03	K	Sept 1-Oct 15	Adult only	2	5.0:1
5158	Holmes River	7-03	L	Sept 1-Oct 15	Adult only	4	19.5:1
5159	Castle Creek	7-04	A	Sept 1-Oct 15	Adult only	4	5.8:1
5160	Dore River	7-04	B	Sept 1-Oct 15	Adult only	10	3.7:1
5161	McLennan River	7-04	C	Sept 1-Oct 15	Adult only	6	3.4:1
5162	Kiwa Creek	7-04	D	Sept 1-Oct 15	Adult only	6	4.0:1
5163	Peace River	7-19	B	Aug 15-Nov 15	Adult only	25	0.5:1
5164	Peace River	7-19	C	Aug 15-Nov 15	Adult only	20	0.6:1
5165	Peace River	7-19	D	Aug 15-Nov 15	Adult only	30	0.3:1
5166	Peace River	7-19	E	Aug 15-Nov 15	Adult only	19	0.8:1
5167	Peace River	7-19	F	Aug 15-Nov 15	Adult only	22	0.6:1
5168	Peace River	7-19	G	Aug 15-Nov 15	Adult only	8	6.0:1
5169	Peace River	7-19	J	Aug 15-Nov 15	Adult only	1	2.2:1
5170	Peace River	7-21	A*	Aug 15-Nov 15	Adult only	25	1.0:1

MOUNTAIN GOAT

OMINECA/PEACE REGION 7 (See Maps 7B, 7C, 7F, 7H, 7I & 7J for boundaries)

Hunt Code	Area	M.U.	Zone	Season Dates	Class of Animal	Tentative Number of Authorizations Available	2014 First Choice Odds
5171	Peace River	7-21	B*	Aug 15-Nov 15	Adult only	1	19.8:1
5172	Peace River	7-21	C**	Aug 15-Nov 15	Adult only	25	2.5:1
5173	Peace River	7-21	D**	Aug 15-Nov 15	Adult only	2	6.3:1
5174	Peace River	7-21	E	Aug 15-Nov 15	Adult only	25	7.5:1
5175	Peace River	7-21	K+	Aug 15-Nov 15	Adult only	10	17.9:1
5176	Peace River	7-22	A++	Aug 15-Nov 15	Adult only	6	4.6:1
5177	Peace River	7-22	B++	Aug 15-Nov 15	Adult only	7	18.0:1
5178	Peace River	7-31		Aug 15-Nov 15	Adult only	50	3.7:1
5179	Peace River	7-42	B	Aug 15-Nov 15	Adult only	5	13.8:1

* Also includes a portion of M.U. 7-19 ** Excludes Monkman Park (closed to hunting)
 + Also includes a portion of M.U. 7-22 ++ Also includes portions of M.U. 7-21

Mountain Goat are sensitive to harvest. Hunters are requested to select a male Mountain Goat.

OKANAGAN REGION 8

Hunt Code	Area	M.U.	Zone	Season Dates	Class of Animal	Tentative Number of Authorizations Available	2014 First Choice Odds
5180	Similkameen	8-07*		Nov 1-Nov 30	Adult only	3	95.0:1
5181	Central Okanagan	8-09	A**	Sept 20-Oct 31	Adult only	2	187.0:1

* Also includes M.U. 8-02. No person shall hunt Mountain Goat within 0.4 km of the northern boundary of Highway No. 3 between Hedley and Keremeos.

** Restricted to Okanagan Mountain Provincial Park only.

Please remember that it is illegal to hunt on private land without the consent of the landowner. Indian Reserves are private land. Permission must be obtained from the local Indian Business office in order to hunt on or across these lands.

Mountain Goat are sensitive to harvest. Hunters are requested to select a male Mountain Goat.

MOUNTAIN SHEEP

If you applied for the 2015 Early Skeena Mountain Sheep draw for a 2015 hunt and received a LEH authorization, you are NOT ELIGIBLE TO APPLY for any other 2015 Mountain Sheep hunt, but you may apply for the 2015 Early Skeena Mountain Sheep draw. If you were unsuccessful you may apply for any of the following Mountain Sheep hunts.

Due to concerns over the large percentage of illegal sheep harvested in the province, the Wild Sheep Society of British Columbia and the Ministry have worked together to develop an education program relating to horn curl restrictions. The Ministry is encouraging hunters to review the horn curl education program and participate in the horn curl test. For more details see page 28.

Successful hunters are required to submit horns and skull of all Mountain Sheep taken, including ewes and lambs, for compulsory inspection within **30 days after the date of the kill OR before December 5 of the year of the kill whichever occurs first.** Please contact a Fish and Wildlife Regional Office (page 4) for a list of qualified inspectors or go to: www.env.gov.bc.ca/fw/wildlife/hunting/ci.html.

THOMPSON REGION 3 (See Maps 3C, 3D, 3G, 3H, & 3I for boundaries)

Hunt Code	Area	M.U.	Zone	Season Dates	Class of Animal	Tentative Number of Authorizations Available	2014 First Choice Odds
6001	Spences Bridge	3-17	C	Nov 1-Nov 20	Ram only**	2	963.5:1
6002	Kamloops Lake	3-29	A	Sept 15-Sept 30	Ram only	1	710.0:1
6003	Kamloops Lake	3-29	A	Nov 1-Nov 20	Ram only	1	910.0:1
6004	Kamloops Lake	3-29	B	Sept 15-Sept 30	Ram only	1	464.0:1
6005	Kamloops Lake	3-29	B	Nov 1-Nov 20	Ram only	1	680.0:1
6006	Fraser River	3-17	A	Sept 20-Oct 20	At least 3/4 curl	5	40.6:1
6007	Fraser River	3-17	B	Sept 20-Oct 20	At least 3/4 curl	1	93.0:1
6008	Fraser River	3-31	A	Sept 20-Oct 20	At least 3/4 curl	1	53.0:1
6009	Fraser River	3-31	B	Sept 20-Oct 20	At least 3/4 curl	1	57.0:1
6010	Fraser River	3-31	C	Sept 20-Oct 20	At least 3/4 curl	5	51.6:1
6011	Fraser River	3-31	D	Sept 20-Oct 20	At least 3/4 curl	5	51.4:1
6012	Fraser River	3-32	C	Sept 20-Oct 20	At least 3/4 curl	12	33.1:1
6013	Relay Creek	3-32	D	Sept 20-Oct 20	At least 3/4 curl	12	10.7:1
6014	Shulaps Range	3-32	E	Sept 20-Oct 20	At least 3/4 curl	16	17.0:1
6015	Fraser River	3-17	A	Nov 1-Nov 15	Ewe or lamb	1	31.0:1
6016	Kamloops Lake	3-29	A	Nov 1-Nov 15	Ewe or lamb	5	12.2:1
6017	Kamloops Lake	3-29	C	Nov 1-Nov 15	Ewe or lamb	5	10.2:1
6018	Kamloops Lake	3-29	D	Nov 1-Nov 15	Ewe or lamb	10	13.0:1
6019	Fraser River	3-31	B	Nov 1-Nov 15	Ewe or lamb	1	18.0:1
6020	Fraser River	3-31	C	Nov 1-Nov 15	Ewe or lamb	1	35.0:1
6021	Fraser River	3-32	C	Nov 1-Nov 15	Ewe or lamb	1	32.0:1

** Hunters are requested to focus their harvest on mature broomed rams as the intent of the hunt is to provide opportunity for those rams.

KOOTENAY REGION 4 (See Maps 4B & 4M for boundaries)

Hunt Code	Area	M.U.	Zone	Season Dates	Class of Animal	Tentative Number of Authorizations Available	2014 First Choice Odds
6022	Bull River	4-22		Sept 10-Oct 25+	Ewe or lamb	1	43.0:1
6023	Phillips Creek	4-02	A	Nov 1-Nov 10	At least full curl	2	49.0:1
6024	Phillips Creek	4-02	A	Nov 11-Nov 20	At least full curl	1	209.0:1
6025	Salmo	4-08		Sept 10-Oct 25	At least full curl	7	122.2:1
6026	Syringa Park	4-15	***	Sept 10-Oct 25	At least full curl	2	125.5:1
6027	Mt. Assiniboine Park	4-25	F*	Oct 1-Oct 9	At least full curl	1	36.0:1
6028	Mt. Assiniboine Park	4-25	F*	Oct 10-Oct 18	At least full curl	1	11.0:1
6029	Mt. Assiniboine Park	4-25	F*	Oct 19-Oct 26	At least full curl	1	19.0:1
6030	Mt. Assiniboine Park	4-25	F*	Oct 27-Nov 3**	At least full curl	1	32.0:1

* All persons using horses in Mt. Assiniboine Park are required to obtain a letter of permission from the Regional Manager, Parks and Protected Areas, 205 Industrial Rd G., Cranbrook, BC, V1C 7G5 (phone 250-489-8540). Please note it is illegal to transport firearms or wildlife anywhere off a highway in Kootenay National Park, this includes the Simpson River Trail.

** Please note adverse snow conditions likely present at this time of year.

*** Also includes M.U. 4-16

+ Persons successful in drawing a LEH authorization for Bull River may hunt from September 1 to September 9 using ARCHERY EQUIPMENT ONLY.

MOUNTAIN SHEEP

***** 2016 EARLY SKEENA MOUNTAIN SHEEP DRAW REGION 6*****

(Please note: the 2015 Skeena Mountain Sheep hunts were drawn in February 2015)

Limited Entry Hunt (LEH) applications for 2016 limited entry sheep hunts in the Skeena region (Region 6) will be drawn in Spring of 2016, in order to provide hunters with more time to schedule and plan hunts in these remote areas.

Only one application for this early draw may be submitted per hunter and it must be submitted on a regular LEH application card. If you choose to apply for these early draws, please be advised that second choices are available, but must be from one of the other early Skeena Mountain Sheep draw hunts, i.e. if you apply for an early Skeena sheep draw, your second choice must be for the Mount Edziza, Atlin, Tatshenshini, or Spatsizi sheep hunt.

If you were successful in the 2015 early draw, you are not eligible to apply for any other LEH Mountain Sheep hunts for 2015. If you applied for an early Skeena Mountain Sheep draw and did not receive a LEH authorization you may apply for any other 2015 Mountain Sheep hunt.

DO NOT submit your application for this hunt until AFTER July 31, 2015. Applications must be received in Victoria by February 5, 2016. Notification of successful draw results will be sent when the draw has been completed.

SKEENA REGION 6 (See Maps 6H, 6I & 6J for boundaries)

Hunt Code	Area	M.U.	Zone	Season Dates	Class of Animal	Tentative Number of Authorizations Available	2014 First Choice Odds
6031	Spatsizi	6-20	A	Aug 1/16-Oct 15/16	At least full curl	110	1.1:1
6032	Mount Edziza	6-21	A	Aug 1/16-Oct 15/16	At least full curl	12	6.5:1
6033	Atlin	6-25	D	Aug 1/16-Oct 15/16	At least full curl	25	3.5:1
6034	Atlin	6-27	A	Aug 1/16-Oct 15/16	At least full curl	25	5.3:1
6035	Tatshenshini	6-28		Aug 1/16-Oct 15/16	At least full curl	25	5.2:1
6036	Tatshenshini	6-29		Aug 1/16-Oct 15/16	At least full curl	22	14.2:1

OKANAGAN REGION 8 (See Maps 8C, 8D & 8E for boundaries)

Hunt Code	Area	M.U.	Zone	Season Dates	Class of Animal	Tentative Number of Authorizations Available	2014 First Choice Odds
6037	Ashnola	8-03	A	Aug 25-Aug 31	At least 3/4 curl	4	51.0:1
6038	Ashnola	8-03	A	Sept 1-Sept 7	At least 3/4 curl	4	14.5:1
6039	Ashnola	8-03	A	Sept 8-Sept 14	At least 3/4 curl	4	38.5:1
6040	Ashnola	8-03	A	Sept 15-Sept 21	At least 3/4 curl	2	8.0:1
6041	Ashnola	8-03	A	Sept 22-Sept 28	At least 3/4 curl	2	15.0:1
6042	Ashnola	8-03	B*	Aug 25-Aug 31	At least 3/4 curl	6	21.4:1
6043	Ashnola	8-03	B*	Sept 1-Sept 7	At least 3/4 curl	6	6.4:1
6044	Ashnola	8-03	B*	Sept 8-Sept 14	At least 3/4 curl	6	12.5:1
6045	Ashnola	8-03	B*	Sept 15-Sept 21	At least 3/4 curl	5	10.2:1
6046	Ashnola	8-03	B*	Sept 22-Sept 28	At least 3/4 curl	5	11.8:1
6047	Okanagan	8-01		Sept 1-Sept 30	Ram only	4	76.8:1
6048	Similkameen	8-07	**	Sept 1-Sept 30	Ram only	3	30.4:1
6049	Okanagan	8-09	A	Sept 1-Sept 30	Ram only	7	67.6:1
6050	Okanagan	8-09	B	Sept 1-Sept 30	Ram only	2	195.5:1
6051	Granby	8-15	F	Sept 1-Sept 30	Ram only	3	224.4:1

* Also includes Zone D of M.U. 8-03

** Also includes M.U. 8-02

Please remember that it is illegal to hunt on private land without the consent of the landowner. Indian Reserves are private land. Permission must be obtained from the local Indian Business office in order to hunt on or across these lands.

MULE (Black-tailed) DEER

VANCOUVER ISLAND REGION 1 (See Map 1B for boundaries)

Hunt Code	Area	M.U.	Zone	Season Dates	Class of Animal	Tentative Number of Authorizations Available	2014 First Choice Odds
7001	Quadra Island	1-15	A	Sept 10-Dec 10	Antlerless only	50	5.7:1

LOWER MAINLAND REGION 2

Hunt Code	Area	M.U.	Zone	Season Dates	Class of Animal	Tentative Number of Authorizations Available	2014 First Choice Odds
7002	Pemberton	2-11		Oct 1-Oct 31	Antlerless only	50	7.1:1
7003	Pemberton	2-11		Nov 1-Nov 30	Antlerless only	50	5.6:1

THOMPSON REGION 3

Hunt Code	Area	M.U.	Zone	Season Dates	Class of Animal	Tentative Number of Authorizations Available	2014 First Choice Odds
7004	Kamloops	3-12		Nov 1- Nov 30	Antlerless only	175	7.2:1
7005	Kamloops	3-13		Nov 1- Nov 30	Antlerless only	160	4.2:1
7006	Kamloops	3-14		Nov 1- Nov 30	Antlerless only	50	2.9:1
7007	Kamloops	3-15		Nov 1- Nov 30	Antlerless only	60	3.0:1
7008	Kamloops	3-16		Nov 1- Nov 30	Antlerless only	75	2.6:1
7009	Kamloops	3-17		Nov 1- Nov 30	Antlerless only	140	4.4:1
7010	Kamloops	3-18		Nov 1- Nov 30	Antlerless only	100	10.4:1
7011	Kamloops	3-19		Nov 1- Nov 30	Antlerless only	140	9.7:1
7012	Kamloops	3-20		Nov 1- Nov 30	Antlerless only	90	10.2:1
7013	Kamloops	3-26		Nov 1- Nov 30	Antlerless only	90	9.4:1
7014	Kamloops	3-27		Nov 1- Nov 30	Antlerless only	50	9.8:1
7015	Kamloops	3-28		Nov 1- Nov 30	Antlerless only	80	9.5:1
7016	Kamloops	3-29		Nov 1- Nov 30	Antlerless only	100	10.7:1
7017	Kamloops	3-30		Nov 1- Nov 30	Antlerless only	130	11.9:1
7018	Kamloops	3-31		Nov 1- Nov 30	Antlerless only	150	5.3:1
7019	Kamloops	3-32		Nov 1- Nov 30	Antlerless only	40	10.7:1
7020	Kamloops	3-33		Nov 1- Nov 30	Antlerless only	60	2.1:1
7021	Kamloops	3-36		Nov 1- Nov 30	Antlerless only	60	3.2:1
7022	Kamloops	3-37		Nov 1- Nov 30	Antlerless only	90	4.1:1
7023	Kamloops	3-38		Nov 1- Nov 30	Antlerless only	50	4.2:1
7024	Kamloops	3-39		Nov 1- Nov 30	Antlerless only	30	6.6:1
7025	Kamloops	3-40		Nov 1- Nov 30	Antlerless only	30	4.1:1
7026	Kamloops	3-41		Nov 1- Nov 30	Antlerless only	20	3.7:1
7027	Kamloops	3-42		Nov 1- Nov 30	Antlerless only	40	1.1:1
7028	Kamloops	3-46		Nov 1- Nov 30	Antlerless only	70	0.9:1

Hunters should note that the bag limit for Mule (Black-tailed) deer in Region 3 is two, only one of which may be a buck. Therefore, one must be antlerless, available under LEH only.

MULE (Black-tailed) DEER

CARIBOO REGION 5 (See Map 5F for boundaries)

Hunt Code	Area	M.U.	Zone	Season Dates	Class of Animal	Tentative Number of Authorizations Available	2014 First Choice Odds
7029	Cariboo	5-01		Oct 1-Oct 31	Antlerless only	34	19.2:1
7030	Cariboo	5-01		Nov 1-Nov 30	Antlerless only	67	8.9:1
7031	Cariboo	5-02	A	Oct 1-Oct 31	Antlerless only	24	16.8:1
7032	Cariboo	5-02	A	Nov 1-Nov 30	Antlerless only	29	7.0:1
7033	Cariboo	5-02	B	Oct 1-Oct 31	Antlerless only	24	52.6:1
7034	Cariboo	5-02	B	Nov 1-Nov 30	Antlerless only	36	24.9:1
7035	Cariboo	5-02	C	Oct 1-Oct 31	Antlerless only	50	14.3:1
7036	Cariboo	5-02	C	Nov 1-Nov 30	Antlerless only	100	10.5:1
7037	Cariboo	5-02	D	Oct 1-Oct 31	Antlerless only	52	10.5:1
7038	Cariboo	5-02	D	Nov 1-Nov 30	Antlerless only	80	6.4:1
7039	Cariboo	5-03	A	Oct 1-Oct 31	Antlerless only	28	9.4:1
7040	Cariboo	5-03	A	Nov 1-Nov 30	Antlerless only	65	3.6:1
7041	Cariboo	5-03	B	Oct 1-Oct 31	Antlerless only	63	2.2:1
7042	Cariboo	5-03	B	Nov 1-Nov 30	Antlerless only	22	10.1:1
7043	Cariboo	5-04*		Nov 1-Nov 30	Antlerless only	10	4.4:1
7044	Cariboo	5-05*		Nov 1-Nov 30	Antlerless only	10	5.8:1
7045	Cariboo	5-08		Nov 1-Nov 30	Antlerless only	10	1.5:1
7046	Cariboo	5-13	A	Oct 1-Oct 31	Antlerless only	10	14.7:1
7047	Cariboo	5-13	A	Nov 1-Nov 30	Antlerless only	10	3.8:1
7048	Cariboo	5-13	B	Oct 1-Oct 31	Antlerless only	13	18.4:1
7049	Cariboo	5-13	B	Nov 1-Nov 30	Antlerless only	125	11.6:1
7050	Cariboo	5-14	A	Oct 1-Oct 31	Antlerless only	47	3.9:1
7051	Cariboo	5-14	A	Nov 1-Nov 30	Antlerless only	71	3.2:1
7052	Cariboo	5-14	B	Oct 1-Oct 31	Antlerless only	11	1.3:1
7053	Cariboo	5-14	B	Nov 1-Nov 30	Antlerless only	65	5.0:1
7054	Cariboo	5-15		Nov 1-Nov 30	Antlerless only	10	5.4:1

* A portion of these hunts are within Aboriginal Title Lands where access is restricted. See Map 5F.

CARIBOO AGE-RESTRICTED HUNT

The following hunts are open ONLY to hunters who are under the age of 18 and WHO POSSESS A VALID HUNTER NUMBER CARD. To qualify as under 18, an applicant's 18th birthday must fall on or after August 1, 2015. Hunters who are under the age of 18 at the time of their hunt must be accompanied and closely supervised while hunting by a person who is 18 years of age or older and who meet the qualifications of a Supervising Hunter for Youth see details at www.env.gov.bc.ca/fw/wildlife/hunting/resident/#youth

Hunt Code	Area	M.U.	Zone	Season Dates	Class of Animal	Tentative Number of Authorizations Available	2014 First Choice Odds
7055	Cariboo Y	5-01		Oct 1-Nov 30	Antlerless only	125	1.0:1
7056	Cariboo Y	5-02		Oct 1-Nov 30	Antlerless only	350	1.0:1
7057	Cariboo Y	5-03		Oct 1-Nov 30	Antlerless only	75	0.5:1
7058	Cariboo Y	5-13		Oct 1-Nov 30	Antlerless only	80	0.9:1
7059	Cariboo Y	5-14		Oct 1-Nov 30	Antlerless only	100	0.6:1
7060	Cariboo Y	5-15		Oct 1-Nov 30	Antlerless only	15	0.6:1

In addition to harvesting an antlerless Mule (Black-tailed) deer a buck can be harvested, in accordance with antler configurations, during the same time period as long as the regional bag limit of (2) has not been exceeded.

SKEENA REGION 6 (See Map 60 for boundaries)

Hunt Code	Area	M.U.	Zone	Season Dates	Class of Animal	Tentative Number of Authorizations Available	2014 First Choice Odds
7061	Skeena	6-04		Nov 1-Nov 15	Antlerless only	3	24.4:1
7062	Francois Lake	6-04	A*	Dec 1-Dec 15	Antlerless only	3	8.0:1
7063	Francois Lake	6-04	A*	Dec 16-Dec 31	Antlerless only	3	7.4:1
7064	Francois Lake	6-04	A*	Jan 1/16-Jan 15/16	Antlerless only	3	6.4:1
7065	Francois Lake	6-04	A*	Jan 16/16-Jan 31/16	Antlerless only	3	1.0:1
7066	Francois Lake	6-04	A*	Feb 1/16-Feb 15/16	Antlerless only	3	1.7:1
7067	Francois Lake	6-04	A*	Feb 16/16-Feb 28/16	Antlerless only	3	11.0:1
7068	Skeena	6-05	**	Nov 1-Nov 15	Antlerless only	3	10.0:1
7069	Skeena	6-08		Nov 1-Nov 15	Antlerless only	3	44.0:1
7070	Skeena	6-09		Nov 1-Nov 15	Antlerless only	3	43.0:1

* Restricted to PRIVATE LAND ONLY within Zone A of M.U. 6-04. Also includes any CROWN LAND only within 400 meters of private land within Zone A of M.U. 6-04. Permission of the landowner must be obtained prior to the hunt. It is the hunter's responsibility to locate land owners willing to allow hunter access. This can be a long and challenging process with no guarantee of success.

** Also includes M.U. 6-06.

PEACE REGION 7B (See Map 7G for boundaries)

Hunt Code	Area	M.U.	Zone	Season Dates	Class of Animal	Tentative Number of Authorizations Available	2014 First Choice Odds
7071	Peace River	7-20	A*	Dec 1-Dec 20	Antlerless only	100	11.4:1

* Includes all Crown Land and private land. Zone A of 7-20 encompasses M.U.s 7-32, 7-33, and 7-34 and portions of M.U.s 7-20, 7-21, 7-35, 7-45, and 7-46.

OKANAGAN REGION 8 (See Map 8B for boundaries)

Hunt Code	Area	M.U.	Zone	Season Dates	Class of Animal	Tentative Number of Authorizations Available	2014 First Choice Odds
7072	Okanagan	8-01		Oct 20-Oct 31	Antlerless only	45	11.1:1
7073	Okanagan	8-02		Oct 20-Oct 31	Antlerless only	20	6.6:1
7074	Okanagan	8-03		Oct 20-Oct 31	Antlerless only	5	5.4:1
7075	Okanagan	8-04		Oct 20-Oct 31	Antlerless only	20	14.5:1
7076	Okanagan	8-05	A	Oct 20-Oct 31	Antlerless only	20	22.7:1
7077	Okanagan	8-05	B	Oct 20-Oct 31	Antlerless only	10	26.7:1
7078	Okanagan	8-06		Oct 20-Oct 31	Antlerless only	15	18.7:1
7079	Okanagan	8-07		Oct 20-Oct 31	Antlerless only	10	12.6:1
7080	Okanagan	8-08		Oct 20-Oct 31	Antlerless only	30	17.2:1
7081	Okanagan Falls	8-09	A*	Oct 1-Oct 10	Antlerless only	5	15.4:1
7082	Okanagan Falls	8-09	A*	Oct 11-Oct 20	Antlerless only	5	3.0:1
7083	Okanagan	8-09		Oct 20-Oct 31	Antlerless only	15	4.9:1
7084							

MULE (Black-tailed) DEER

OKANAGAN REGION 8 (See Map 8B for boundaries)

Hunt Code	Area	M.U.	Zone	Season Dates	Class of Animal	Tentative Number of Authorizations Available	2014 First Choice Odds
7085	Okanagan	8-11		Oct 20-Oct 31	Antlerless only	15	20.8:1
7086	Okanagan	8-12		Oct 20-Oct 31	Antlerless only	5	8.1:1
7087	Okanagan	8-14		Oct 20-Oct 31	Antlerless only	5	9.5:1
7088	Okanagan	8-15		Oct 20-Oct 31	Antlerless only	5	43.6:1
7089	Okanagan	8-22		Oct 20-Oct 31	Antlerless only	10	17.2:1
7090	Okanagan	8-23		Oct 20-Oct 31	Antlerless only	5	25.6:1
7091	Okanagan	8-24		Oct 20-Oct 31	Antlerless only	10	9.6:1
7092	Okanagan	8-25		Oct 20-Oct 31	Antlerless only	15	9.8:1

* Okanagan Falls - hunting is restricted to 1000 Ha of PRIVATE LAND ONLY, east of Okanagan Falls, adjacent to either side of portions of McLean Creek Road. Written permission from the landowner must be obtained prior to the hunt.

FALL 2015 GRIZZLY BEAR

The number which appears in the authorizations column for fall 2015 Grizzly Bear is a tentative number only and may be adjusted prior to the draw resulting in a possible increase or decrease in the final number of available authorizations.

If you applied for a Spring 2015 Grizzly Bear hunt and received a LEH authorization, you are NOT ELIGIBLE TO APPLY for any of these hunts, but you may apply for a Spring 2016 hunt.

There is no open season on a less than 2-year-old Grizzly Bear, or any Grizzly Bear in its company. Do not shoot any Grizzly Bear when observed in a family unit.

Grizzly Bears are sensitive to female harvest. Hunting opportunity is reduced where female harvest exceeds harvest thresholds. Hunters are requested to select a male Grizzly Bear.

VANCOUVER ISLAND REGION 1 (See Map 1J for boundaries)

Hunt Code	Area	M.U.	Zone	Season Dates	Class of Animal	Tentative Number of Authorizations Available	2014 First Choice Odds
3001	Knight/Kingcome	1-14	A	Oct 1-Nov 15	Adult only	10	4.6:1
3002	Knight/Kingcome	1-14	B	Oct 1-Nov 15	Adult only	8	1.8:1
3003	Knight/Kingcome	1-15	B	Oct 1-Nov 15	Adult only	5	7.6:1
3004	Knight/Kingcome	1-15	C	Oct 1-Nov 15	Adult only	5	17.4:1

Hunters are requested to select a male Grizzly Bear.

CARIBOO REGION 5 (See Map 5G for boundaries)

Hunt Code	Area	M.U.	Zone	Season Dates	Class of Animal	Tentative Number of Authorizations Available	2014 First Choice Odds
3005	Coastal	5-08	A	Sept 10-Nov 30	Adult only	12	2.9:1
3006	Coastal	5-08	B	Sept 10-Nov 30	Adult only	10	3.3:1
3007	Coastal	5-08	C	Sept 10-Nov 30	Adult only	12	7.6:1
3008	Coastal	5-09	A	Sept 10-Nov 15	Adult only	15	3.0:1

Hunters are requested to select a male Grizzly Bear.

SKEENA REGION 6 (See Maps 6I, 6N, 6P, 6Q, 6R, 6S & 6T for boundaries)

Hunt Code	Area	M.U.	Zone	Season Dates	Class of Animal	Tentative Number of Authorizations Available	2014 First Choice Odds
3009	Skeena	6-02		Sept 1-Nov 15	Adult only	11	5.8:1
3010	Skeena	6-03	B	Sept 1-Nov 15	Adult only	9	6.0:1
3011	Bulkley-Tahtsa	6-04	A	Sept 1-Nov 15	Adult only	1	37.0:1
3012	Skeena	6-07		Sept 1-Nov 15	Adult only	58	0.8:1
3013	Skeena	6-08		Sept 1-Nov 15	Adult only	23	7.3:1
3014	Bulkley-Tahtsa	6-09	A+	Sept 1-Nov 15	Adult only	14	11.4:1
3015	Bulkley-Tahtsa	6-09	B	Sept 1-Nov 15	Adult only	23	4.2:1
3016	Skeena	6-10		Sept 1-Nov 15	Adult only	5	5.0:1
3017	Skeena	6-11		Sept 1-Nov 15	Adult only	47	1.2:1
3018	Skeena	6-15	B	Sept 1-Nov 15	Adult only	21	1.4:1
3019	Skeena	6-15	C++	Sept 1-Nov 15	Adult only	13	2.1:1
3020	Meziadin	6-16	A	Sept 1-Nov 15	Adult only	20	1.4:1
3021	Meziadin	6-16	B*	Sept 1-Nov 15	Adult only	28	4.5:1
3022	Skeena	6-17		Sept 1-Nov 15	Adult only	57	0.9:1
3023	Skeena	6-18		Sept 1-Nov 15	Adult only	42	0.4:1
3024	Skeena	6-19	A	Sept 1-Nov 15	Adult only	61	1.3:1
3025	Spatsizi	6-20	A**	Sept 1-Nov 15	Adult only	100	1.1:1
3026	Spatsizi	6-20	B	Sept 1-Nov 15	Adult only	52	0.8:1
3027	Spatsizi	6-20	C	Sept 1-Nov 15	Adult only	8	1.8:1
3028	Mount Edziza	6-21	A	Sept 1-Nov 15	Adult only	29	0.8:1
3029	Mount Edziza	6-21	B	Sept 1-Nov 15	Adult only	49	0.7:1
3030	Skeena	6-22		Sept 1-Nov 15	Adult only	49	1.8:1
3031	Skeena	6-23		Sept 1-Nov 15	Adult only	42	2.0:1
3032	Skeena	6-24		Sept 1-Nov 15	Adult only	37	2.8:1
3033	Teslin	6-25	A	Sept 1-Nov 15	Adult only	56	2.1:1
3034	Teslin	6-25	B	Sept 1-Nov 15	Adult only	20	7.2:1
3035	Skeena	6-26		Sept 1-Nov 15	Adult only	69	0.9:1
3036	Skeena	6-27		Sept 1-Nov 15	Adult only	29	1.3:1
3037	Skeena	6-28		Sept 1-Nov 15	Adult only	28	0.3:1
3038	Skeena	6-29		Sept 1-Nov 15	Adult only	33	0.6:1
3039	Skeena	6-30	A	Sept 1-Nov 15	Adult only	30	2.7:1

+ Also includes a portion of M.U. 6-04. ++ Also includes a portion of M.U. 6-30.

* Also includes portions of M.U. 6-14. Excludes the area within Meziadin Lake Provincial Park

** Also includes a portion of M.U. 6-19.

Hunters are requested to select a male Grizzly Bear.

OMINECA/PEACE REGION 7 (See Map 7D for boundaries)

Hunt Code	Area	M.U.	Zone	Season Dates	Class of Animal	Tentative Number of Authorizations Available	2014 First Choice Odds
3040	Omineca	7-02		Sept 10-Nov 15	Adult only	32	3.5:1
3041	Omineca	7-03		Sept 10-Nov 15	Adult only	30	3.3:1
3042	Omineca	7-04		Sept 10-Nov 15	Adult only	17	3.4:1
3043	Omineca	7-05		Sept 10-Nov 15	Adult only	1	33.0:1
3044	Omineca	7-06		Sept 10-Nov 15	Adult only	12	8.0:1
3045	Omineca	7-07		Sept 10-Nov 15	Adult only	12	16.9:1

FALL 2015 GRIZZLY BEAR

OMINECA/PEACE REGION 7 (See Map 7D for boundaries)

Hunt Code	Area	M.U.	Zone	Season Dates	Class of Animal	Tentative Number of Authorizations Available	2014 First Choice Odds
3046	Omineca	7-14		Sept 10-Nov 15	Adult only	1	19.0:1
3047	Omineca	7-16	A	Sept 10-Nov 15	Adult only	3	9.0:1
3048	Omineca	7-16	B	Sept 10-Nov 15	Adult only	2	14.0:1
3049	Omineca	7-16	C	Sept 10-Nov 15	Adult only	10	11.3:1
3050	Omineca	7-17		Sept 10-Nov 15	Adult only	11	10.8:1
3051	Omineca	7-18		Aug 15-Oct 25	Adult only	53	2.5:1
3052	Omineca	7-23	A	Aug 15-Oct 25	Adult only	19	3.2:1
3053	Omineca	7-23	B	Aug 15-Oct 25	Adult only	21	2.5:1
3054	Omineca	7-23	C	Aug 15-Oct 25	Adult only	16	3.0:1
3055	Omineca	7-23	D	Aug 15-Oct 25	Adult only	7	2.0:1
3056	Omineca	7-23	E	Aug 15-Oct 25	Adult only	6	2.4:1
3057	Omineca	7-24		Sept 10-Nov 15	Adult only	9	16.4:1
3058	Omineca	7-25		Sept 10-Nov 15	Adult only	1	27.0:1
3059	Omineca	7-26		Sept 10-Nov 15	Adult only	1	24.0:1
3060	Omineca	7-27		Sept 1-Nov 15	Adult only	5	13.0:1
3061	Omineca	7-28		Sept 1-Nov 15	Adult only	6	16.3:1
3062	Omineca	7-29		Sept 1-Nov 15	Adult only	7	10.6:1
3063	Omineca	7-37		Sept 1-Nov 15	Adult only	61	1.1:1
3064	Omineca	7-38		Sept 1-Nov 15	Adult only	92	1.0:1
3065	Omineca	7-39		Sept 1-Nov 15	Adult only	100	0.6:1
3066	Omineca	7-40		Sept 1-Nov 15	Adult only	89	0.3:1
3067	Omineca	7-41		Sept 1-Nov 15	Adult only	57	0.5:1
3068	Peace River	7-19		Aug 15-Oct 31	Adult only	3	57.0:1
3069	Peace River	7-20		Aug 15-Oct 31	Adult only	1	68.0:1
3070	Peace River	7-21		Aug 15-Oct 31	Adult only	1	71.7:1
3071	Peace River	7-22		Aug 15-Oct 31	Adult only	2	47.5:1
3072	Peace River	7-35		Aug 15-Oct 31	Adult only	1	84.0:1
3073	Peace River	7-36		Aug 15-Oct 31	Adult only	5	26.0:1
3074	Peace River	7-42		Aug 15-Oct 31	Adult only	11	32.2:1
3075	Peace River	7-43		Aug 15-Oct 31	Adult only	1	30.0:1
3076	Peace River	7-44		Aug 15-Oct 31	Adult only	7	19.0:1
3077	Peace River	7-45		Aug 15-Oct 31	Adult only	7	9.2:1
3078	Peace River	7-48		Aug 15-Oct 31	Adult only	3	8.7:1
3079	Peace River	7-49		Aug 15-Oct 31	Adult only	18	5.9:1
3080	Peace River	7-50		Aug 15-Oct 31	Adult only	17	29.8:1
3081	Peace River	7-51		Aug 15-Oct 31	Adult only	81	3.5:1
3082	Peace River	7-52		Aug 15-Oct 31	Adult only	50	2.4:1
3083	Peace River	7-53		Aug 15-Oct 31	Adult only	22	1.3:1
3084	Peace River	7-54		Aug 15-Oct 31	Adult only	23	3.5:1
3085	Peace River	7-57		Aug 15-Oct 31	Adult only	7	47.0:1
3086	Peace River	7-58		Aug 15-Oct 31	Adult only	3	9.5:1

Hunters are requested to select a male Grizzly Bear.

SPRING 2016 GRIZZLY BEAR

If you have made an application for a Fall 2015 Grizzly Bear hunt, you are eligible to apply for any of these hunts; however a successful Spring 2016 draw will make a person ineligible to apply for a Fall 2016 Grizzly Bear hunt.

DO NOT submit your application for this hunt until AFTER July 31, 2015. Applications must be received in Victoria by February 5, 2016. Notification of successful draw results will be sent when the draw has been completed.

Please note the numbers listed here are the actual number of authorizations issued for the Spring 2015 hunt and are subject to change. The tentative number of authorizations to be issued for Spring 2016 will be posted on the Ministry website the 3rd week of January: www.env.gov.bc.ca/fw/wildlife/hunting/resident/leh.html

There is no open season on a less than 2-year-old Grizzly Bear, or any Grizzly Bear in its company. Do not shoot any Grizzly Bear when observed in a family unit.

Grizzly Bears are sensitive to female harvest. Hunting opportunity is reduced where female harvest exceeds harvest thresholds. Hunters are requested to select a male Grizzly Bear.

VANCOUVER ISLAND REGION 1 (See Map 1J for boundaries)

Hunt Code	Area	M.U.	Zone	Season Dates	Class of Animal	Number of Authorizations Available for Spring 2015	2015 First Choice Odds
3087	Knight/Kingcome	1-14	A	Apr 1-May 31	Adult only	10	2.7:1
3088	Knight/Kingcome	1-14	B	Apr 1-May 31	Adult only	10	0.2:1
3089	Knight/Kingcome	1-15	B	Apr 1-May 31	Adult only	8	1.4:1
3090	Knight/Kingcome	1-15	C	Apr 1-May 31	Adult only	3	23.0:1

Hunters are requested to select a male Grizzly Bear.

THOMPSON REGION 3

Hunt Code	Area	M.U.	Zone	Season Dates	Class of Animal	Number of Authorizations Available for Spring 2015	2015 First Choice Odds
3091	Kamloops	3-35	*	Apr 1-May 31	Adult only	10	8.8:1
3092	Kamloops	3-37	**	Apr 1-May 31	Adult only	15	4.0:1
3093	Kamloops	3-43		Apr 1-May 31	Adult only	15	1.7:1
3094	Kamloops	3-44		Apr 1-May 31	Adult only	20	2.6:1

* Also includes M.U. 3-36

** Also includes M.U. 3-42

Hunters are requested to select a male Grizzly Bear.

KOOTENAY REGION 4 (See Maps 4B, 4D, 4P & 4Q for boundaries)

Hunt Code	Area	M.U.	Zone	Season Dates	Class of Animal	Number of Authorizations Available for Spring 2015	2015 First Choice Odds
3095	Kootenay	4-01		Apr 1-June 15	Adult only	1	99.0:1
3096	Kootenay	4-02		Apr 1-June 15	Adult only	1	15.0:1
3097	Kootenay	4-15	A	Apr 1-June 15	Adult only	1	23.0:1
3098	Kootenay	4-16	A	Apr 1-June 15	Adult only	3	4.7:1
3099	Kootenay	4-17	A	Apr 1-June 15	Adult only	11	4.9:1
3100	Kootenay	4-18	A	Apr 1-June 15	Adult only	4	5.8:1
3101	Kootenay	4-19		Apr 1-June 15	Adult only	9	2.6:1
3102	Kootenay	4-20		Apr 1-June 15	Adult only	1	97.0:1
3103	Kootenay	4-21		Apr 1-June 15	Adult only	1	53.0:1
3104	Kootenay	4-22		Apr 1-June 15	Adult only	3	76.0:1
3105	Kootenay	4-23	A	Apr 1-June 15	Adult only	4	21.0:1
3106	Kootenay	4-23	B	Apr 1-June 15	Adult only	2	56.0:1

SPRING 2016 GRIZZLY BEAR

KOOTENAY REGION 4 (See Maps 4B, 4D, 4P & 4Q for boundaries)

Hunt Code	Area	M.U.	Zone	Season Dates	Class of Animal	Number of Authorizations Available for Spring 2015	2015 First Choice Odds
3107	Kootenay	4-23	C	Apr 1-June 15	Adult only	1	33.0:1
3108	Kootenay	4-24		Apr 1-June 15	Adult only	5	17.8:1
3109	Kootenay	4-25		Apr 1-June 15	Adult only	1	87.0:1
3110	Kootenay	4-26		Apr 1-June 15	Adult only	5	10.2:1
3111	Kootenay	4-27		Apr 1-June 15	Adult only	19	3.5:1
3112	Kootenay	4-28		Apr 1-June 15	Adult only	3	11.4:1
3113	Kootenay	4-29		Apr 1-June 15	Adult only	7	8.6:1
3114	Kootenay	4-30		Apr 1-June 15	Adult only	14	3.3:1
3115	Kootenay	4-31		Apr 1-June 15	Adult only	9	2.9:1
3116	Kootenay	4-32	A	Apr 1-June 15	Adult only	2	30.0:1
3117	Kootenay	4-32	B	Apr 1-June 15	Adult only	2	6.0:1
3118	Kootenay	4-33		Apr 1-June 15	Adult only	24	4.9:1
3119	Kootenay	4-34		Apr 1-June 15	Adult only	19	3.3:1
3120	Kootenay	4-35		Apr 1-June 15	Adult only	1	36.0:1
3121	Kootenay	4-36		Apr 1-June 15	Adult only	8	6.5:1
3122	Kootenay	4-37		Apr 1-June 15	Adult only	17	1.9:1
3123	Kootenay	4-38		Apr 1-June 15	Adult only	42	2.6:1
3124	Kootenay	4-39		Apr 1-June 15	Adult only	29	2.3:1
3125	Kootenay	4-40		Apr 1-June 15	Adult only	24	2.8:1

Hunters are requested to select a male Grizzly Bear.

CARIBOO REGION 5 (See Maps 5A, 5B & 5G for boundaries)

Hunt Code	Area	M.U.	Zone	Season Dates	Class of Animal	Number of Authorizations Available for Spring 2015	2015 First Choice Odds
3126	Chilcotin	5-05	A*	Apr 1-June 10	Adult only	3	18.0:1
3127	Chilcotin	5-06		Apr 1-June 10	Adult only	6	6.9:1
3128	Coastal	5-08	A	Apr 1-June 10	Adult only	5	3.0:1
3129	Coastal	5-08	B	Apr 1-June 10	Adult only	3	6.7:1
3130	Coastal	5-08	C	Apr 1-June 10	Adult only	10	3.1:1
3131	Coastal	5-09	A	Apr 1-June 10	Adult only	10	0.8:1
3132	Quesnel Highlands	5-15	A	Apr 1-June 10	Adult only	25	5.9:1
3133	Quesnel Highlands	5-15	B	Apr 1-June 10	Adult only	12	4.6:1
3134	Quesnel Highlands	5-15	C	Apr 1-June 10	Adult only	12	5.5:1
3135	Quesnel Highlands	5-15	D	Apr 1-June 10	Adult only	22	4.1:1

Hunters are requested to select a male Grizzly Bear.

* A portion of this hunt is within Aboriginal Title Lands where access is restricted. See Map 5B.

SKEENA REGION 6 (See Maps 6I, 6N, 6P, 6Q, 6R, & 6S) for boundaries)

Hunt Code	Area	M.U.	Zone	Season Dates	Class of Animal	Number of Authorizations Available for Spring 2015	2015 First Choice Odds
3136	Skeena	6-02		Apr 15-June 15	Adult only	11	2.0:1
3137	Skeena	6-03	B	Apr 15-June 15	Adult only	18	0.7:1
3138	Bulkley-Tahtsa	6-04	A	Apr 15-June 15	Adult only	1	16.0:1
3139	Skeena	6-07		Apr 15-June 15	Adult only	9	0.2:1
3140	Skeena	6-08		Apr 15-June 15	Adult only	23	1.6:1
3141	Bulkley-Tahtsa	6-09	A+	Apr 15-June 15	Adult only	8	6.2:1
3142	Bulkley-Tahtsa	6-09	B	Apr 15-June 15	Adult only	23	1.2:1
3143	Skeena	6-10		Apr 15-June 15	Adult only	5	2.6:1
3144	Skeena	6-11		Apr 15-June 15	Adult only	22	1.3:1
3145	Skeena	6-15	B	Apr 15-June 15	Adult only	16	1.1:1
3146	Skeena	6-15	C++	Apr 15-June 15	Adult only	13	0.9:1
3147	Meziadin	6-16	A	Apr 15-June 15	Adult only	20	0.5:1
3148	Meziadin	6-16	B*	Apr 15-June 15	Adult only	9	2.9:1
3149	Skeena	6-17		Apr 15-June 15	Adult only	29	0.9:1
3150	Skeena	6-18		Apr 15-June 15	Adult only	5	0.0:1
3151	Skeena	6-19	A	Apr 15-June 15	Adult only	13	0.3:1
3152	Spatsizi	6-20	A**	Apr 15-June 15	Adult only	16	0.9:1
3153	Spatsizi	6-20	B	Apr 15-June 15	Adult only	23	0.5:1
3154	Spatsizi	6-20	C	Apr 15-June 15	Adult only	8	0.2:1
3155	Mount Edziza	6-21	A	Apr 15-June 15	Adult only	7	0.0:1
3156	Mount Edziza	6-21	B	Apr 15-June 15	Adult only	14	1.1:1
3157	Skeena	6-22		Apr 15-June 15	Adult only	10	0.4:1
3158	Skeena	6-23		Apr 15-June 15	Adult only	5	0.4:1
3159	Skeena	6-24		Apr 15-June 15	Adult only	9	0.7:1
3160	Teslin	6-25	A	Apr 15-June 15	Adult only	10	0.2:1
3161	Teslin	6-25	B	Apr 15-June 15	Adult only	10	0.9:1
3162	Skeena	6-26		Apr 15-June 15	Adult only	14	1.3:1
3163	Skeena	6-27		Apr 15-June 15	Adult only	5	0.0:1

SPRING 2016 GRIZZLY BEAR

SKEENA REGION 6 (See Maps 6I, 6N, 6P, 6Q, 6R, & 6S) for boundaries)

Hunt Code	Area	M.U.	Zone	Season Dates	Class of Animal	Number of Authorizations Available for Spring 2015	2015 First Choice Odds
3164	Skeena	6-28		Apr 15-June 15	Adult only	5	0.6:1
3165	Skeena	6-29		Apr 15-June 15	Adult only	9	1.3:1
3166	Skeena	6-30	A	Apr 15-June 15	Adult only	23	0.3:1

+ Also includes a portion of M.U. 6-04. ++ Also includes a portion of M.U. 6-30.

* Also includes portions of M.U. 6-14. Excludes a portion of Meziadin Lake Provincial Park

** Also includes a portion of M.U. 6-19.

Hunters are requested to select a male Grizzly Bear.

OMINECA/PEACE REGION 7 (See LEH Map 7D for boundaries)

Hunt Code	Area	M.U.	Zone	Season Dates	Class of Animal	Number of Authorizations Available for Spring 2015	2015 First Choice Odds
3167	Omineca	7-02		Apr 15-June 15	Adult only	32	1.3:1
3168	Omineca	7-03		Apr 15-June 15	Adult only	13	3.7:1
3169	Omineca	7-04		Apr 15-June 15	Adult only	17	1.5:1
3170	Omineca	7-05		Apr 15-June 15	Adult only	5	7.0:1
3171	Omineca	7-06		Apr 15-June 15	Adult only	12	3.0:1
3172	Omineca	7-07		Apr 15-June 15	Adult only	12	3.0:1
3173	Omineca	7-14		Apr 15-June 15	Adult only	1	7.0:1
3174	Omineca	7-16	A	Apr 15-June 15	Adult only	3	1.4:1
3175	Omineca	7-16	B	Apr 15-June 15	Adult only	2	1.5:1
3176	Omineca	7-16	C	Apr 15-June 15	Adult only	10	3.3:1
3177	Omineca	7-17		Apr 15-June 15	Adult only	11	4.0:1
3178	Omineca	7-18		Apr 15-June 15	Adult only	53	1.7:1
3179	Omineca	7-23	A	Apr 15-June 15	Adult only	19	1.4:1
3180	Omineca	7-23	B	Apr 15-June 15	Adult only	21	0.7:1
3181	Omineca	7-23	C	Apr 15-June 15	Adult only	16	1.0:1
3182	Omineca	7-23	D	Apr 15-June 15	Adult only	7	1.5:1
3183	Omineca	7-23	E	Apr 15-June 15	Adult only	6	1.2:1
3184	Omineca	7-24		Apr 15-June 15	Adult only	9	2.2:1
3185	Omineca	7-25		Apr 15-June 15	Adult only	1	12.0:1
3186	Omineca	7-26		Apr 15-June 15	Adult only	1	7.0:1
3187	Omineca	7-27		Apr 15-June 15	Adult only	5	3.2:1
3188	Omineca	7-28		Apr 15-June 15	Adult only	6	1.0:1
3189	Omineca	7-29		Apr 15-June 15	Adult only	5	1.8:1
3190	Omineca	7-37		Apr 15-June 15	Adult only	61	0.5:1
3191	Omineca	7-38		Apr 15-June 15	Adult only	92	0.5:1
3192	Omineca	7-39		Apr 15-June 15	Adult only	100	0.1:1
3193	Omineca	7-40		Apr 15-June 15	Adult only	89	0.1:1
3194	Omineca	7-41		Apr 15-June 15	Adult only	57	0.2:1
3195	Peace River	7-19		Apr 15-June 15	Adult only	1	37.0:1
3196	Peace River	7-20		Apr 15-June 15	Adult only	1	46.0:1
3197	Peace River	7-21		Apr 15-June 15	Adult only	1	54.0:1
3198	Peace River	7-22		Apr 15-June 15	Adult only	1	49.0:1
3199	Peace River	7-35		Apr 15-June 15	Adult only	1	19.0:1
3200	Peace River	7-36		Apr 15-June 15	Adult only	2	5.0:1
3201	Peace River	7-42		Apr 15-June 15	Adult only	9	3.8:1
3202	Peace River	7-43		Apr 15-June 15	Adult only	1	30.0:1
3203	Peace River	7-44		Apr 15-June 15	Adult only	4	1.8:1
3204	Peace River	7-45		Apr 15-June 15	Adult only	4	4.8:1
3205	Peace River	7-48		Apr 15-June 15	Adult only	3	1.0:1
3206	Peace River	7-49		Apr 15-June 15	Adult only	10	1.1:1
3207	Peace River	7-50		Apr 15-June 15	Adult only	9	2.2:1
3208	Peace River	7-51		Apr 15-June 15	Adult only	43	0.9:1
3209	Peace River	7-52		Apr 15-June 15	Adult only	50	0.4:1
3210	Peace River	7-53		Apr 15-June 15	Adult only	12	0.9:1
3211	Peace River	7-54		Apr 15-June 15	Adult only	12	1.7:1
3212	Peace River	7-57		Apr 15-June 15	Adult only	2	6.0:1
3213	Peace River	7-58		Apr 15-June 15	Adult only	1	4.0:1

Hunters are requested to select a male Grizzly Bear..

OKANAGAN REGION 8 (See LEH Map 8A for boundaries)

Hunt Code	Area	M.U.	Zone	Season Dates	Class of Animal	Number of Authorizations Available for Spring 2015	2015 First Choice Odds
3214	Monashee	8-24	* A	Apr 1-June 5	Adult only	6	23.0:1

* Also includes a portion of M.U. 8-23.

Hunters are requested to select a male Grizzly Bear.

**THE WILD SHEEP SOCIETY OF BRITISH COLUMBIA
HORN CURL EDUCATION PROGRAM**



PHOTO: LINO GRIFONE

The Wild Sheep Society of British Columbia has partnered with the British Columbia Ministry of Forests, Lands and Natural Resource Operations to develop an education program for hunters relating to horn curl restrictions that apply to the harvest of wild sheep in the province.

The Society and the Ministry have become increasingly concerned about the number of illegal sheep kills occurring in British Columbia, in some cases resulting from a lack of diligence. In some cases illegal kills may result in increasing hunting restrictions (such as Limited Entry seasons in place of general open seasons) or the complete closure of a season.

In an attempt to limit the number of illegal sheep harvested in British Columbia, the Wild Sheep Society has created a horn curl

education program, with the support of the Ministry of Forests, Lands and Natural Resource Operations.

The Society's horn curl education program is divided into two sections: an education component, and a test component.

Both the Society and the Ministry highly recommend that all sheep hunters review the horn curl education program and participate in the horn curl test. Even for experienced sheep hunters this will provide a helpful review.

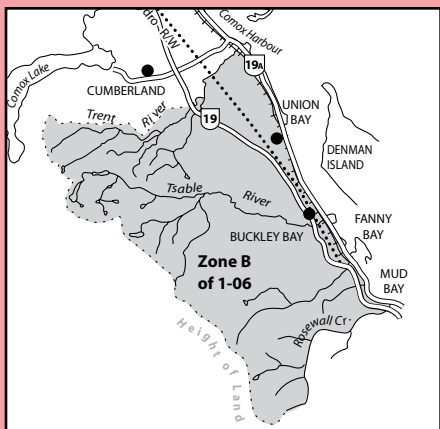
Please review the Education Page for the Horn Curl Education Program and take the Horn Curl Test at www.wildsheepsociety.net/

MAP SECTION - RETAIN FOR USE DURING HUNTING

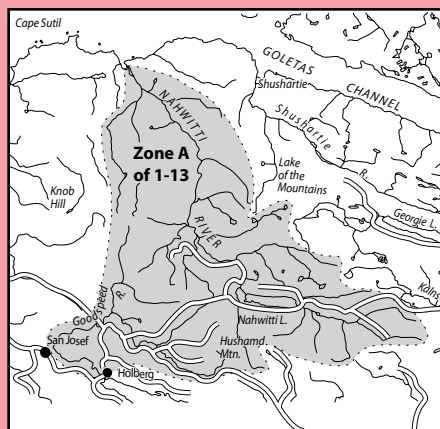
Region 1

HUNTERS SHOULD BE AWARE ACCESS IS LIMITED IN SOME AREAS AND ARE ADVISED TO CONFIRM ACCESS PRIOR TO APPLYING.
 IF YOU ARE SUCCESSFUL IN RECEIVING AN AUTHORIZATION FOR A LIMITED ENTRY HUNT, PLEASE REVIEW THE APPROPRIATE LEH ZONE MAPS (PAGE 15-27) TO BE SURE OF THE AREA IN WHICH YOU ARE AUTHORIZED TO HUNT. FOR ASSISTANCE IN IDENTIFYING THE MANAGEMENT UNIT BOUNDARIES AND MORE DETAILED MAPS ON LEH ZONES GO TO WWW.ENV.GOV.BC.CA/FW/WILDLIFE/HUNTING/RESIDENT/LEH_MAPS.HTML

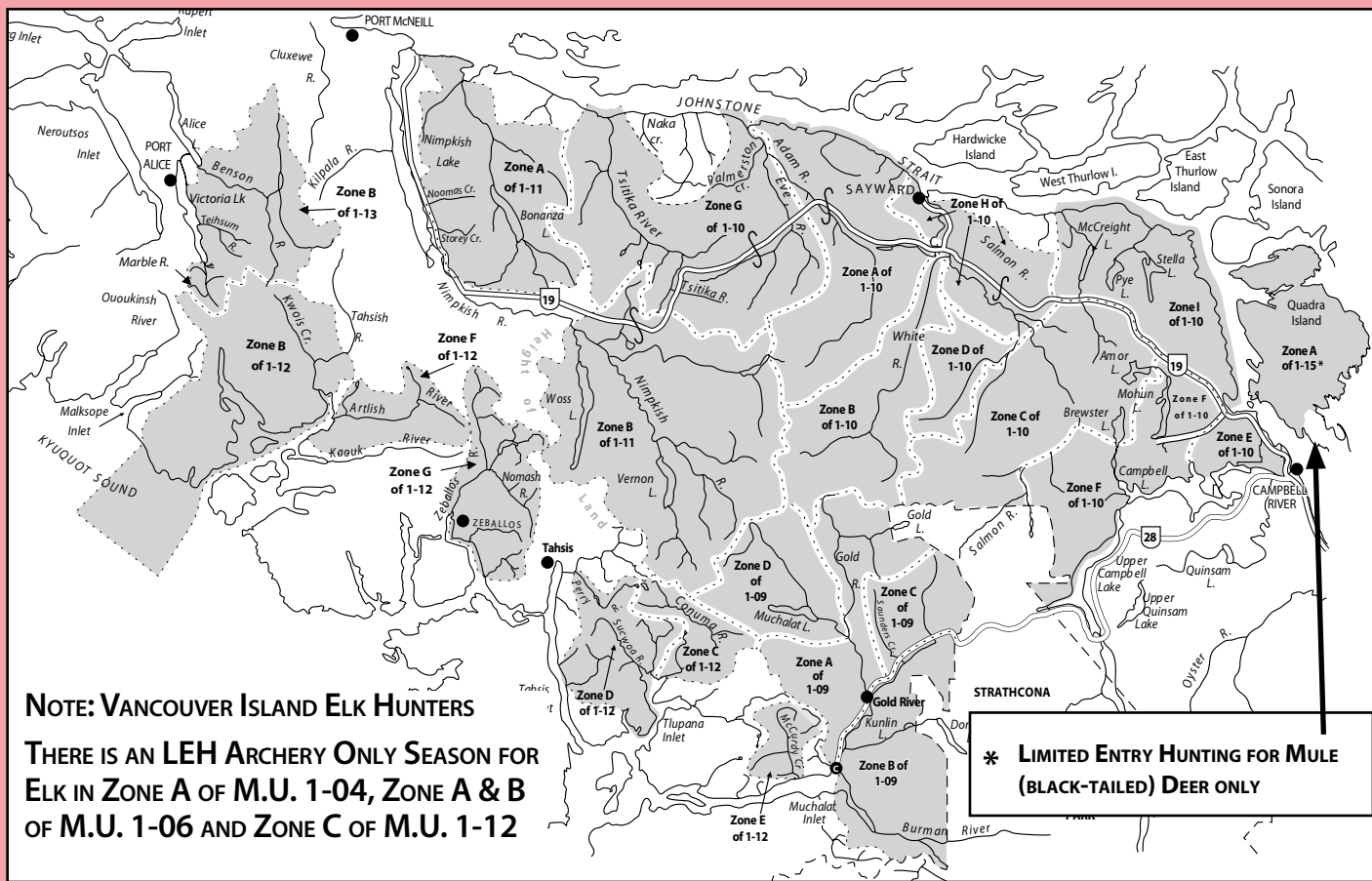
MAP 1A) VANCOUVER ISLAND - ELK



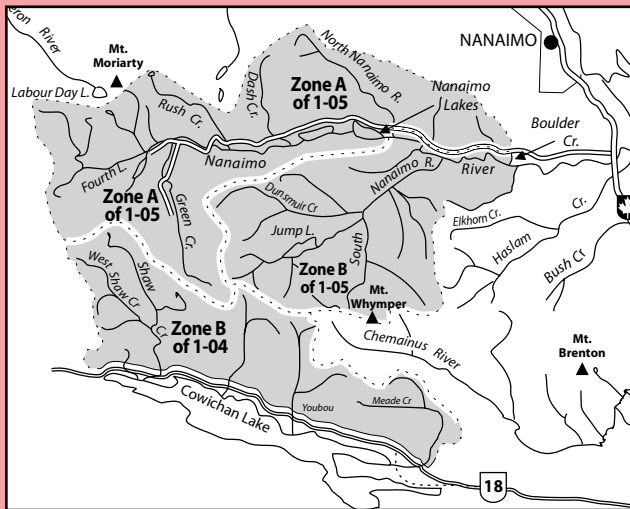
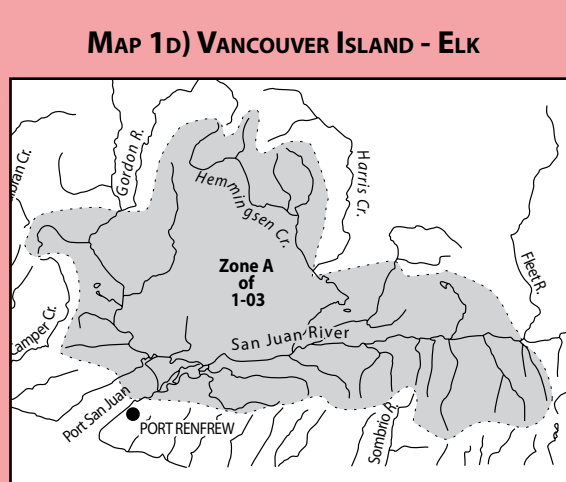
MAP 1C) VANCOUVER ISLAND - ELK



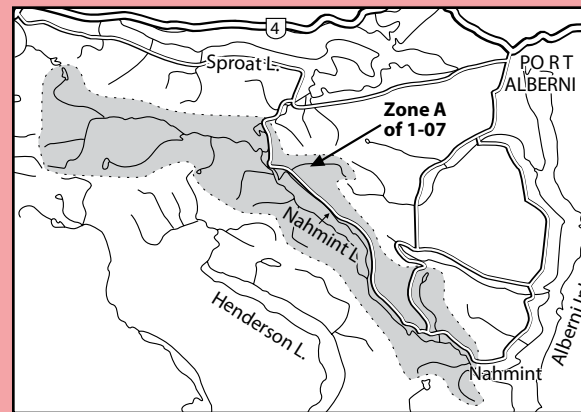
MAP 1B) VANCOUVER ISLAND - ELK AND MULE (BLACK-TAILED) DEER



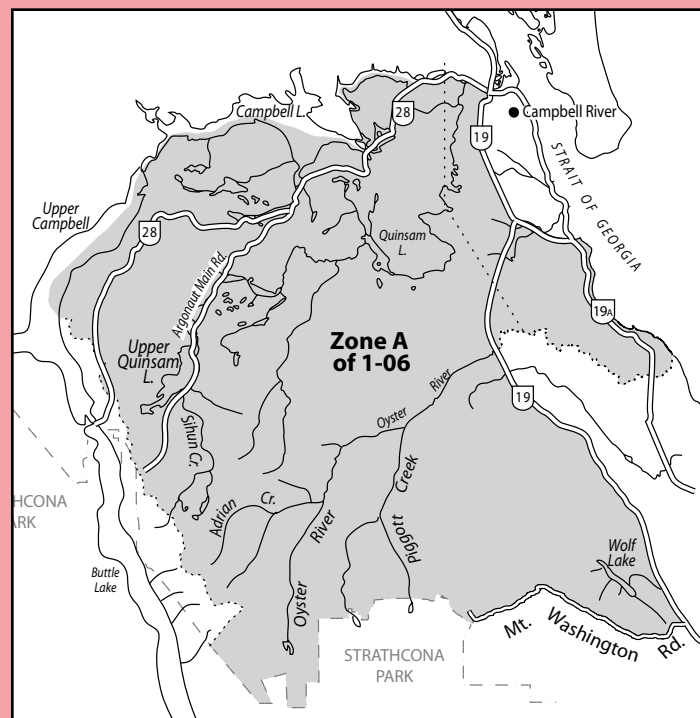
MAP 1E) VANCOUVER ISLAND - ELK



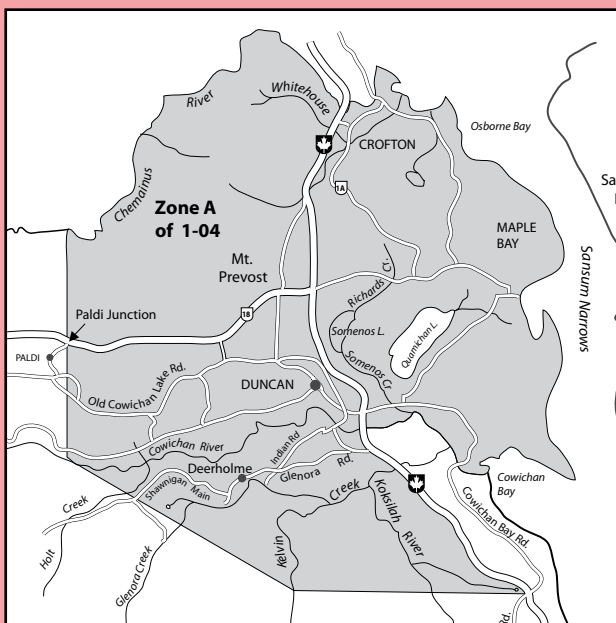
MAP 1F) VANCOUVER ISLAND - ELK



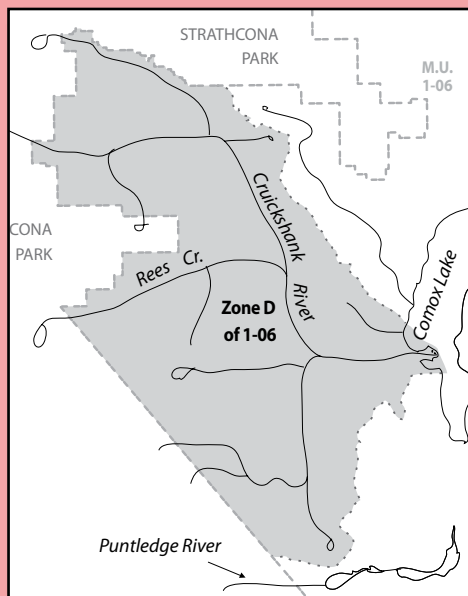
MAP 1I) VANCOUVER ISLAND - ELK



MAP 1G) VANCOUVER ISLAND - ELK



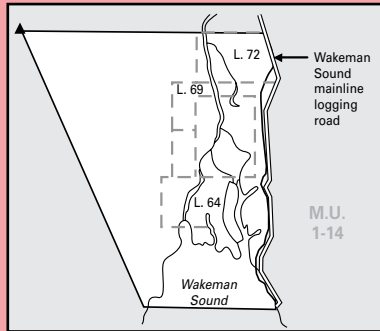
MAP 1H) VANCOUVER ISLAND - ELK



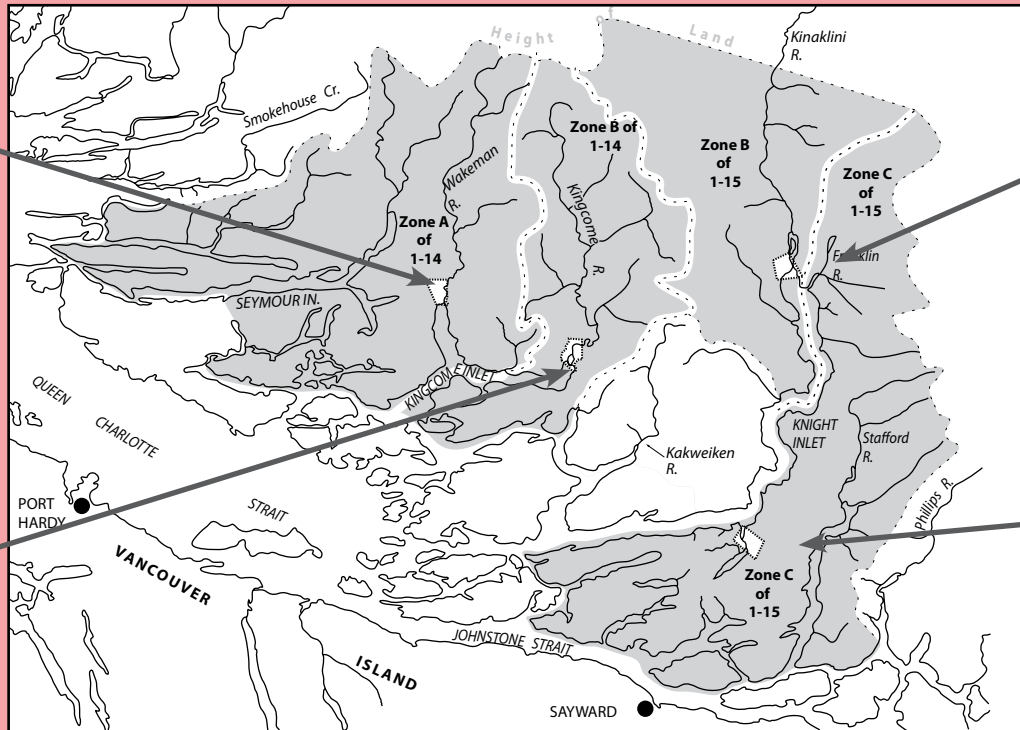
MAP SECTION - RETAIN FOR USE DURING HUNTING

Region 1

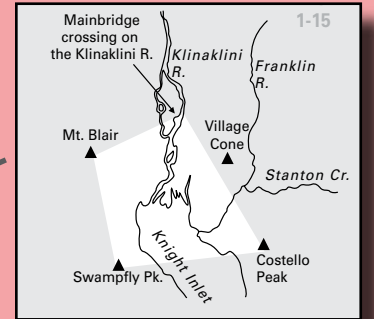
**WAKEMAN SOUND
GRIZZLY BEAR CLOSED AREA**



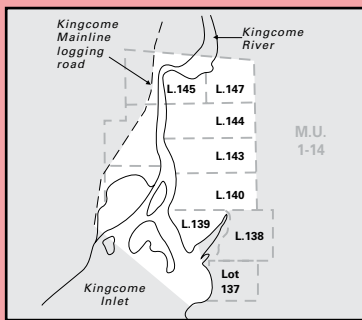
**MAP 1J) KNIGHT/KINGCOME/WALKEMAN SOUND AND GLENDALE COVE
GRIZZLY BEAR CLOSED AREA**



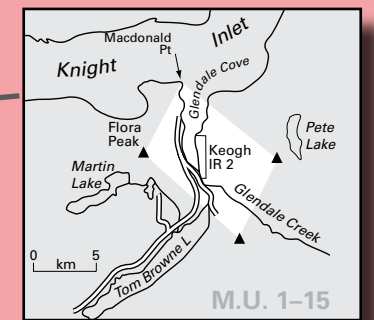
**KNIGHT INLET
GRIZZLY BEAR CLOSED AREA**



**KINGCOME INLET
GRIZZLY BEAR CLOSED AREA**

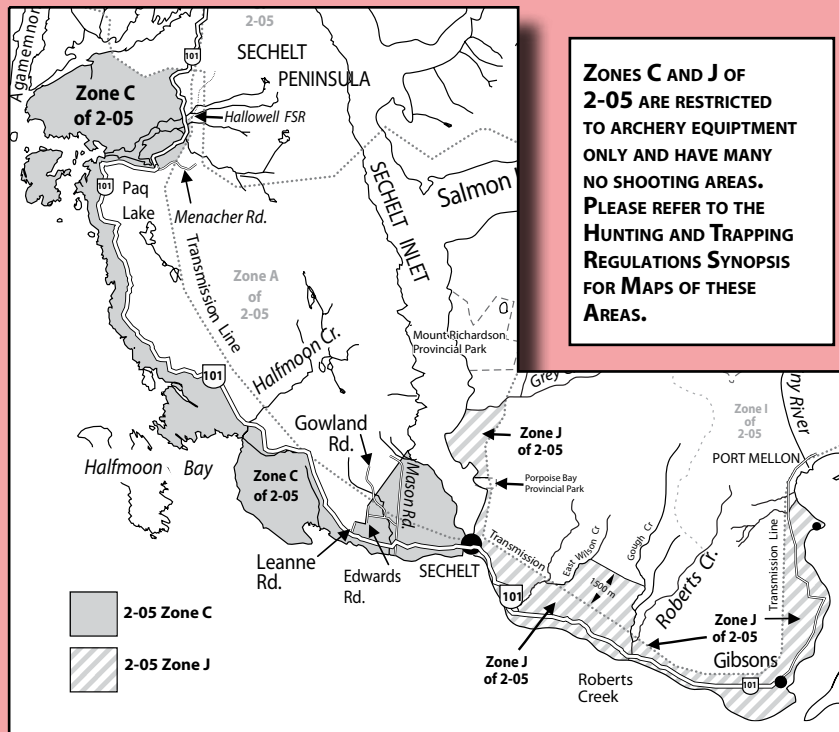


**GLENDALE COVE
GRIZZLY BEAR CLOSED AREA**



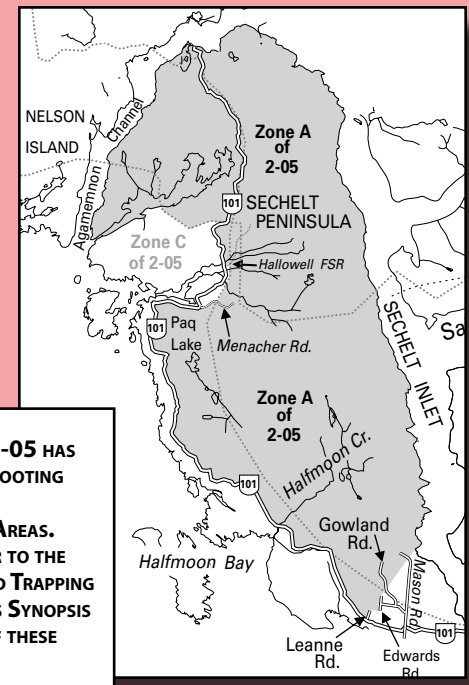
Region 2

MAP 2A) SECHELT - ELK



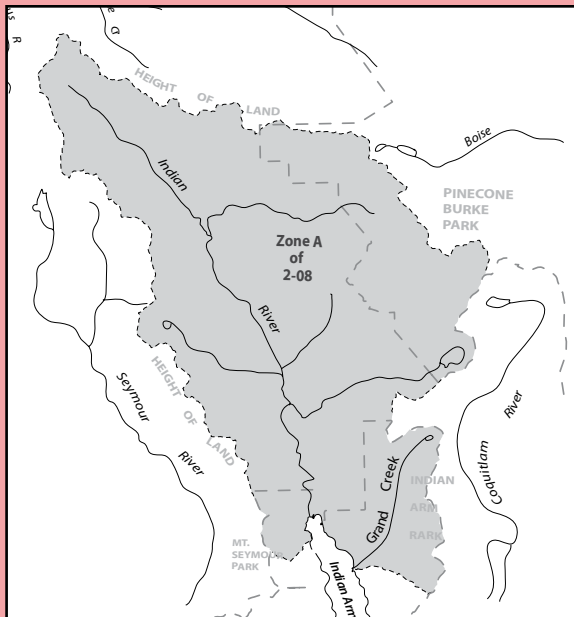
ZONES C AND J OF 2-05 ARE RESTRICTED TO ARCHERY EQUIPMENT ONLY AND HAVE MANY NO SHOOTING AREAS. PLEASE REFER TO THE HUNTING AND TRAPPING REGULATIONS SYNOPSIS FOR MAPS OF THESE AREAS.

MAP 2B) SECHELT - ELK

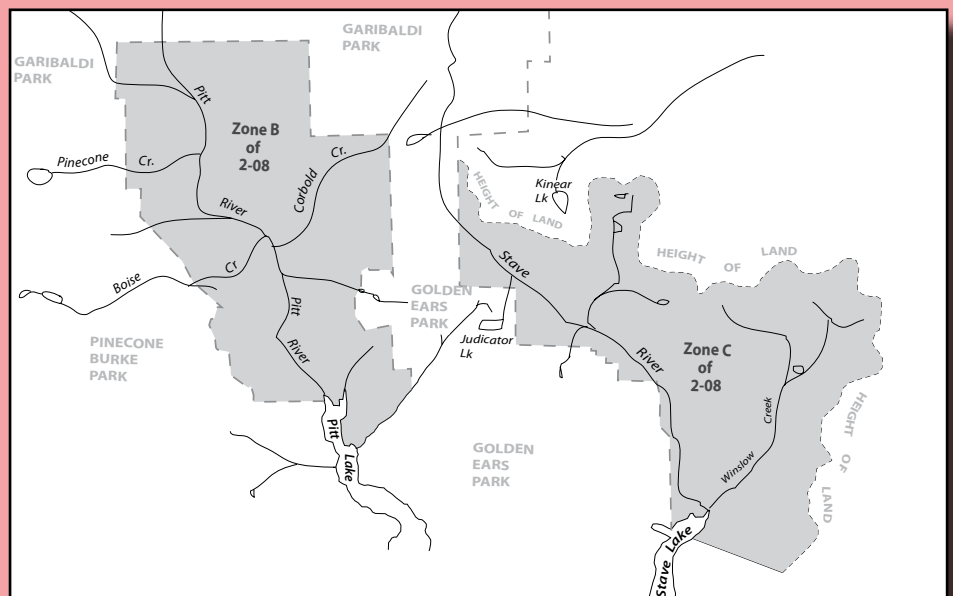


ZONE A OF 2-05 HAS MANY NO SHOOTING AND FIREARM RESTRICTED AREAS. PLEASE REFER TO THE HUNTING AND TRAPPING REGULATIONS SYNOPSIS FOR MAPS OF THESE AREAS.

MAP 2C) INDIAN RIVER - ELK



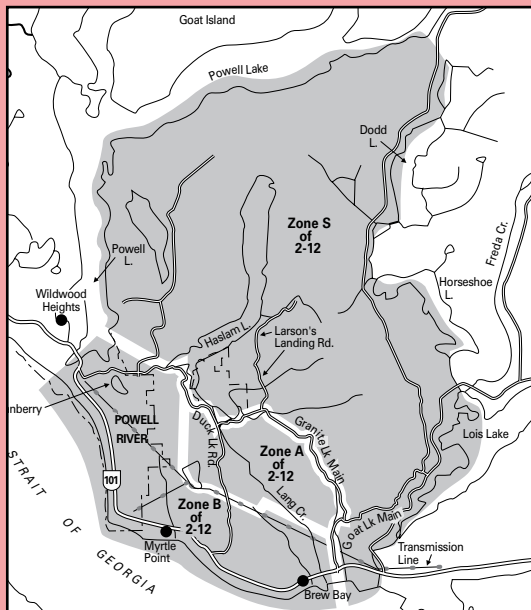
MAP 2D) PITT AND STAVE RIVER - ELK



MAP SECTION - RETAIN FOR USE DURING HUNTING

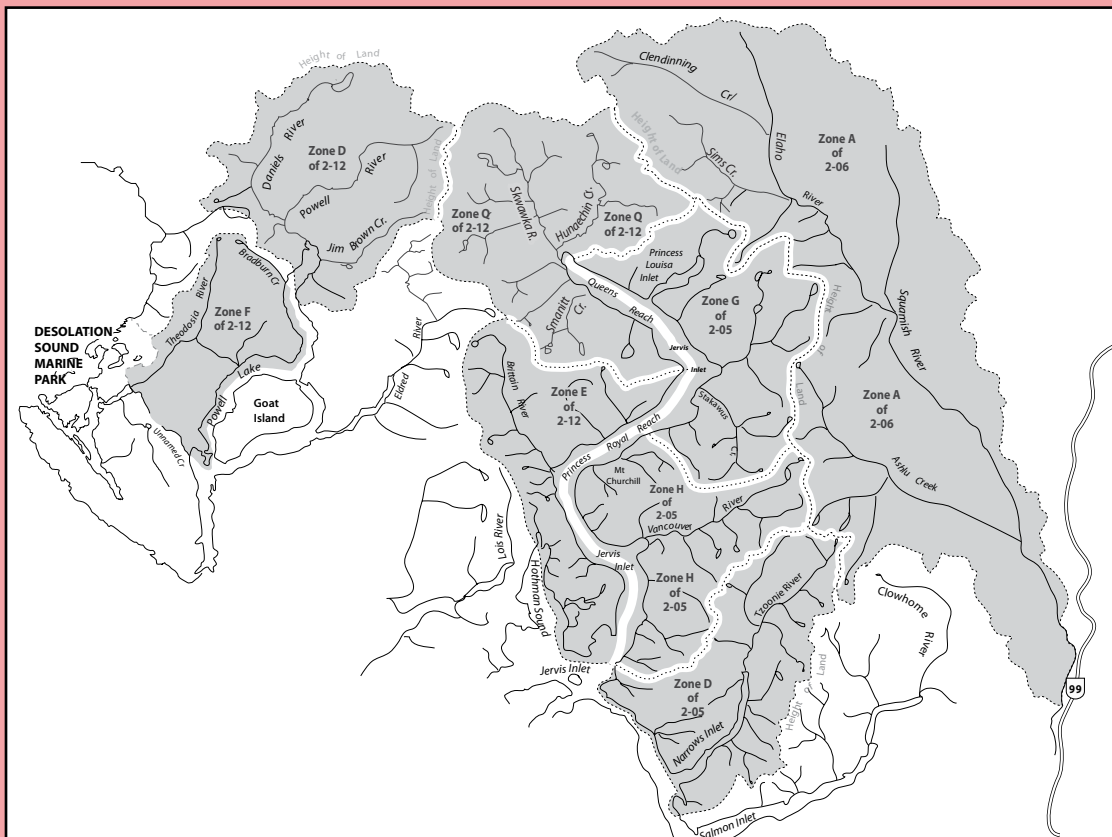
Region 2

MAP 2E) POWELL RIVER - ELK

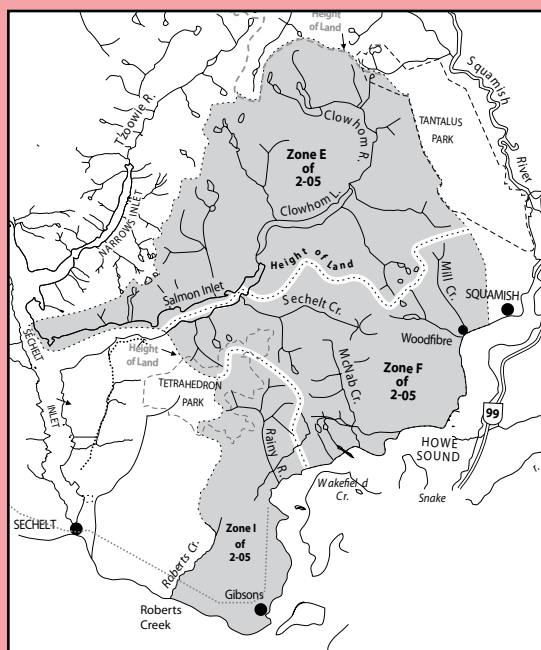


MANAGEMENT UNIT 2-12 HAS MANY FIREARM RESTRICTED AREAS. PLEASE REFER TO THE HUNTING AND TRAPPING REGULATIONS SYNOPSIS FOR MAPS OF THESE AREAS.

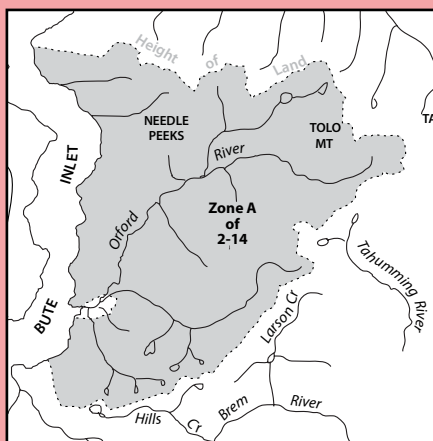
MAP 2F) NARROW/TZOOMIE, VANCOUVER RIVER, DESERTED RIVER, BRITAIN RIVER, DANIELS RIVER, SQUAMISH RIVER, SKWAWKA RIVER AND THEODOSIA RIVER - ELK



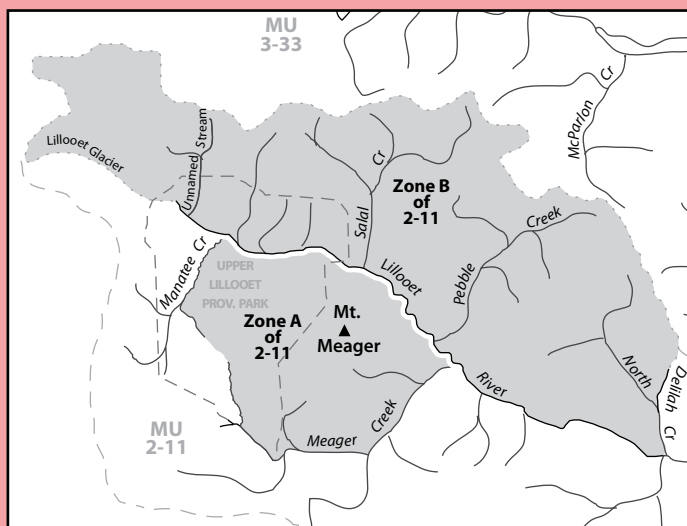
MAP 2G) CLOWHOM//MCNAB/RAINY RIVER - ELK



MAP 2H) ORFORD RIVER - ELK

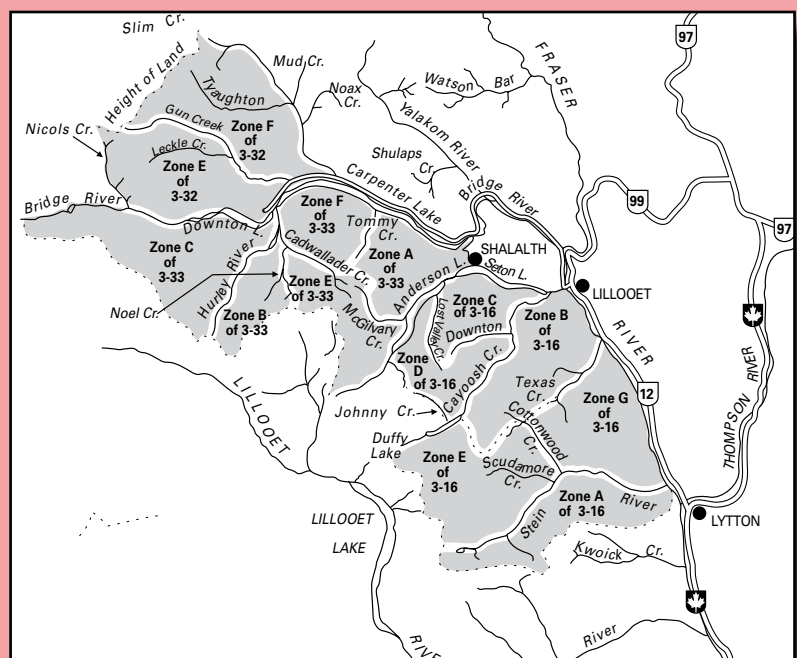


MAP 2I) MT. MEAGER - MOUNTAIN GOAT

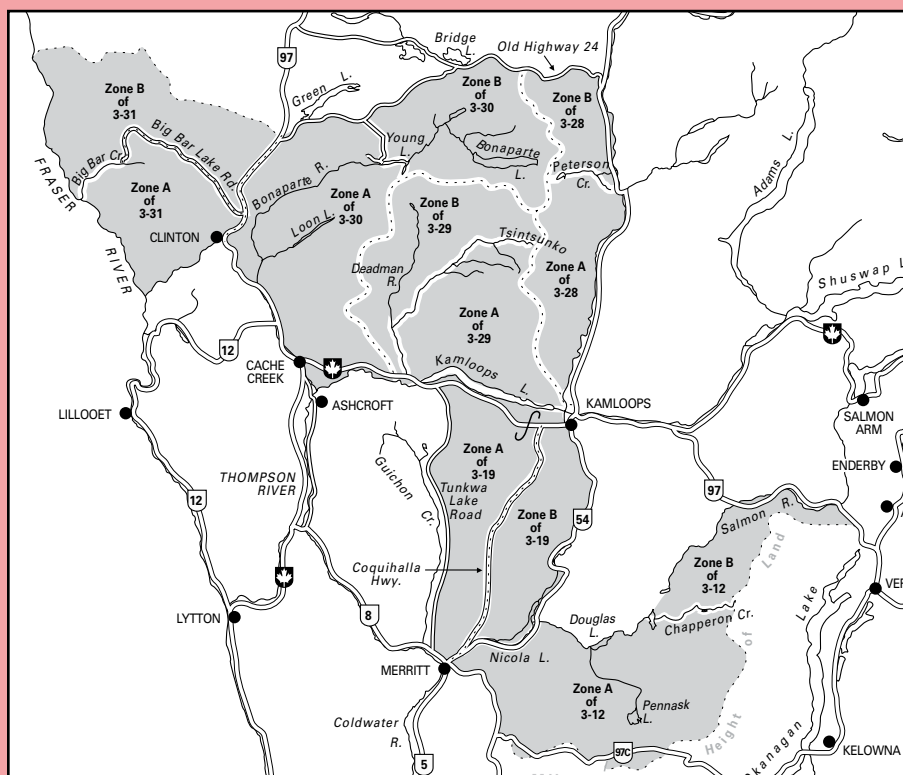


Region 3

MAP 3A) KAMLOOPS - MOUNTAIN GOAT



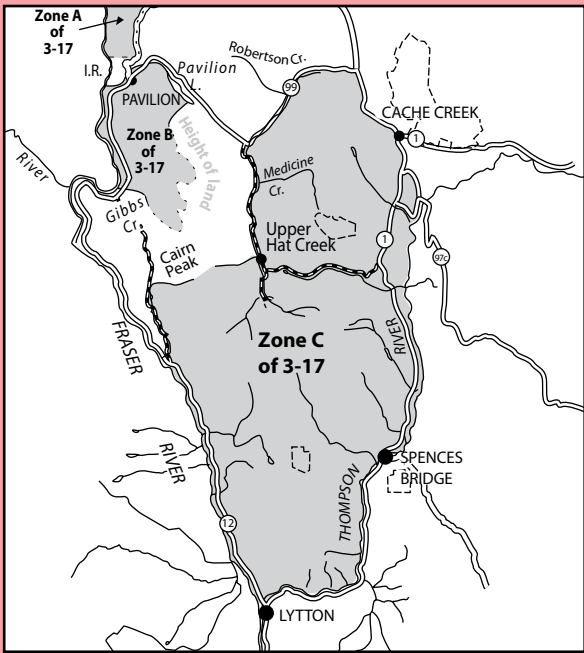
MAP 3B) KAMLOOPS - MOOSE



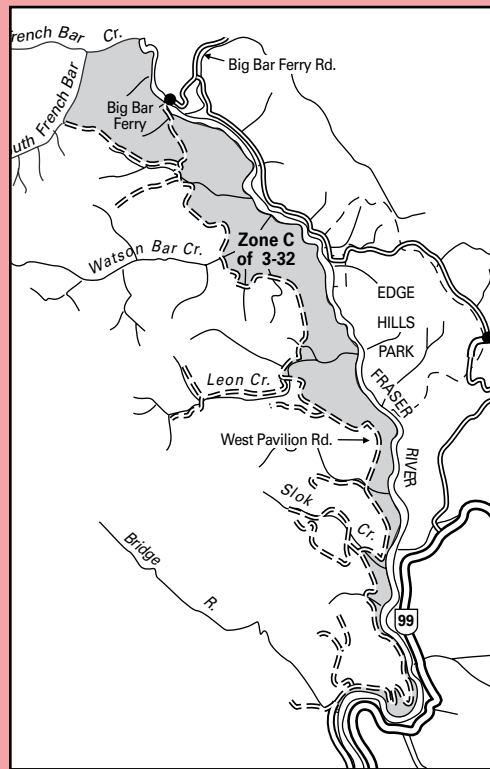
MAP SECTION - RETAIN FOR USE DURING HUNTING

Region 3

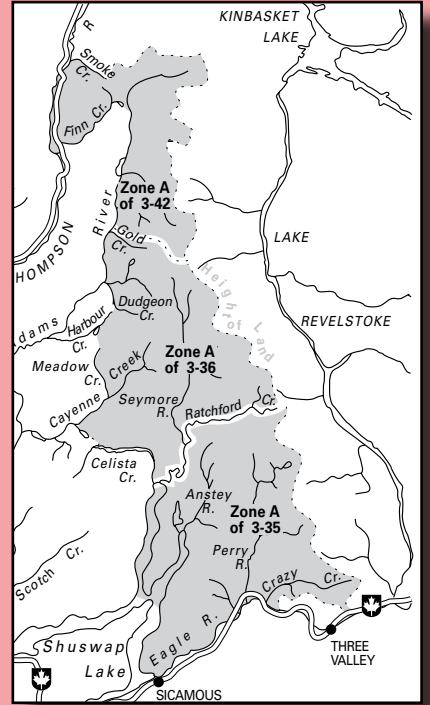
MAP 3C) SPENCES BRIDGE - MOUNTAIN SHEEP



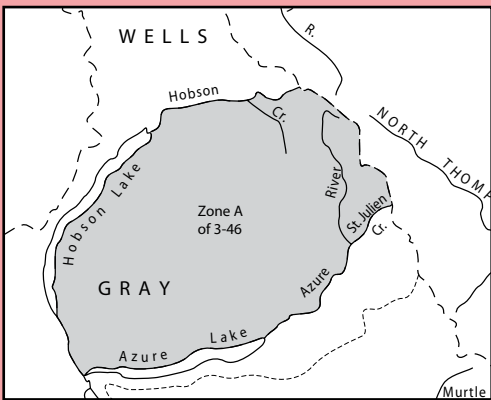
MAP 3D) FRASER RIVER - MOUNTAIN SHEEP



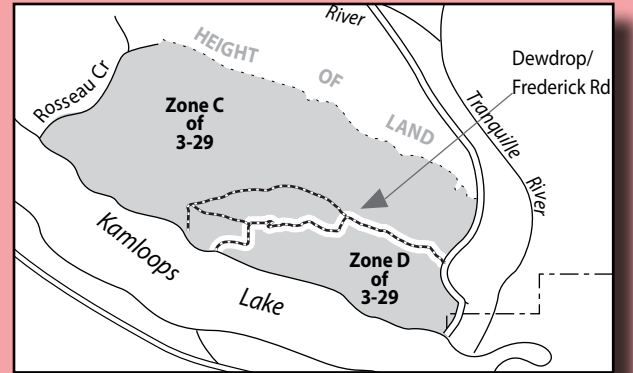
MAP 3E) KAMLOOPS - MOUNTAIN GOAT



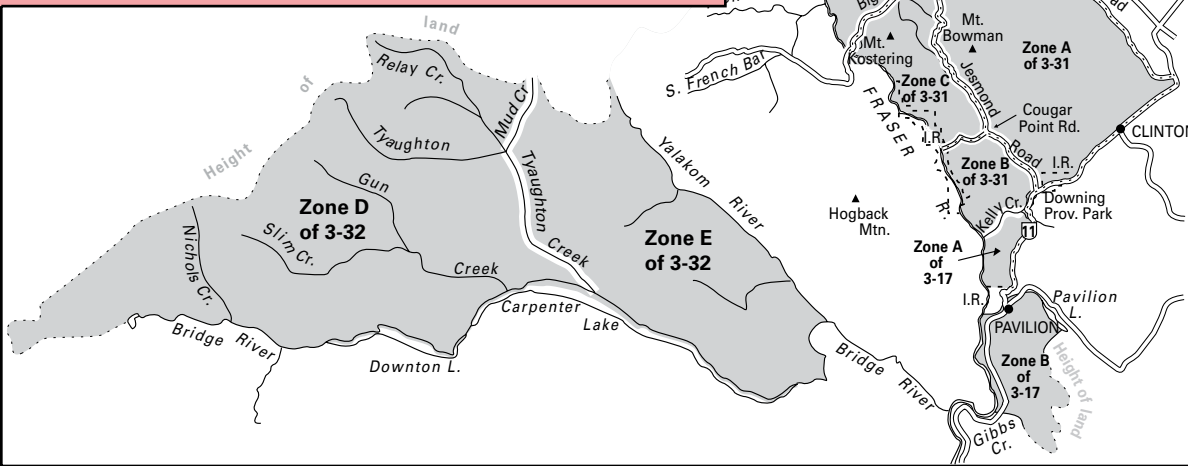
MAP 3F) KAMLOOPS - MOUNTAIN GOAT



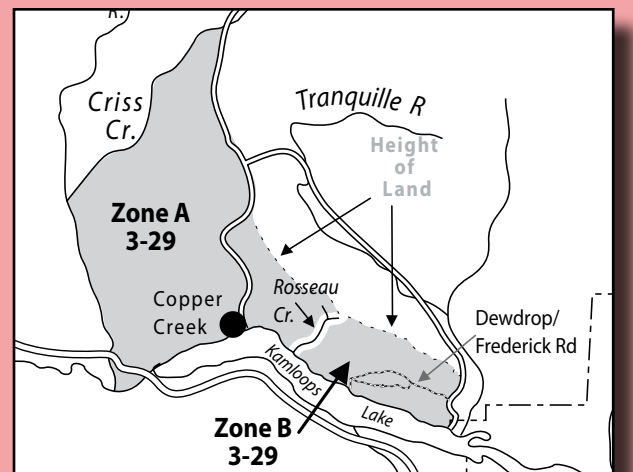
MAP 3H) KAMLOOPS - MOUNTAIN SHEEP



MAP 3G) RELAY CREEK, SHULAPS RANGE AND FRASER RIVER - MOUNTAIN SHEEP

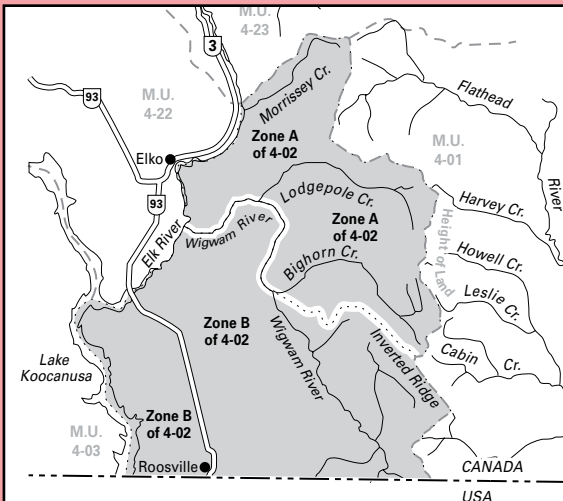


MAP 3I) KAMLOOPS LAKE - MOUNTAIN SHEEP

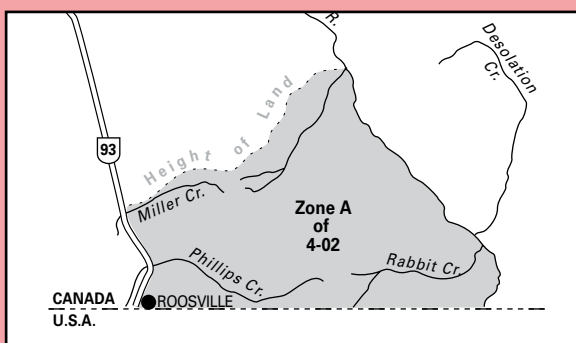


Region 4

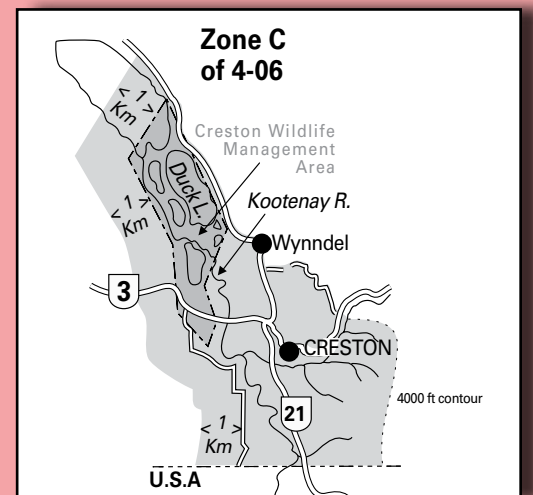
MAP 4A) KOOTENAY - MOOSE



MAP 4B) KOOTENAY - MOUNTAIN SHEEP



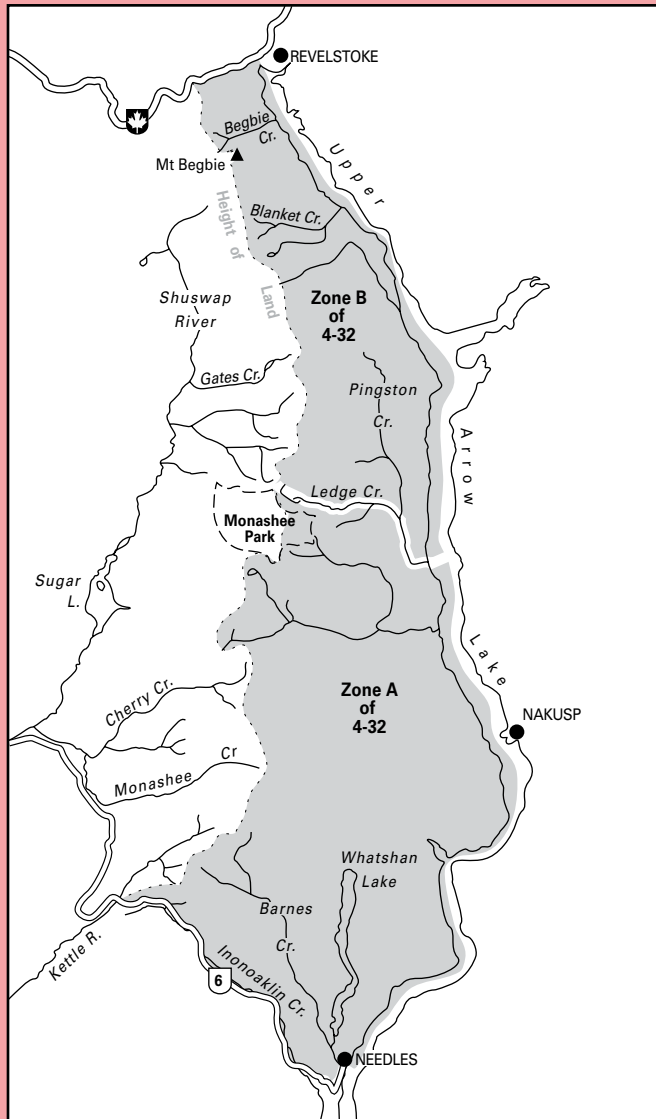
MAP 4C) KOOTENAY - ANTLERLESS ELK



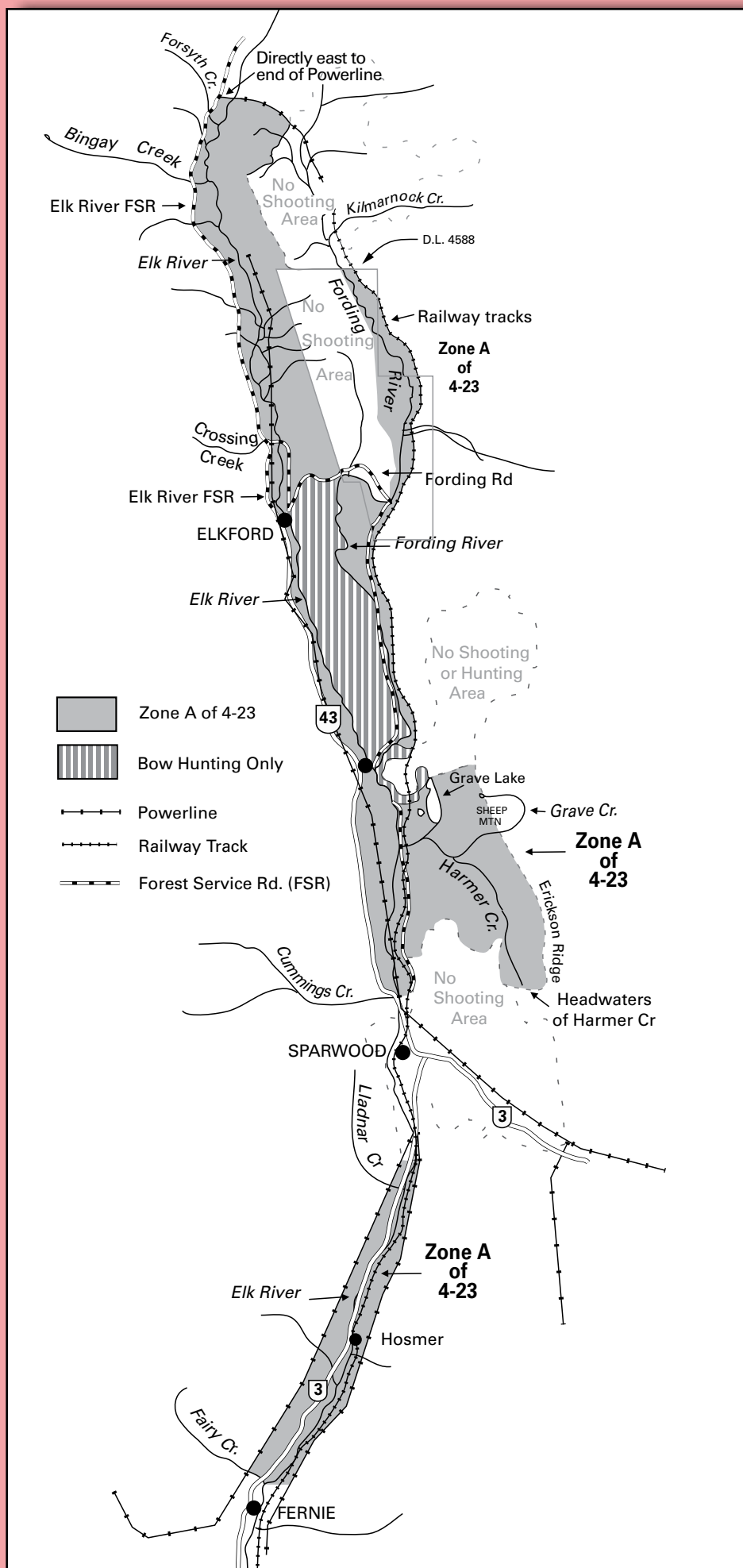
MAP SECTION - RETAIN FOR USE DURING HUNTING

Region 4

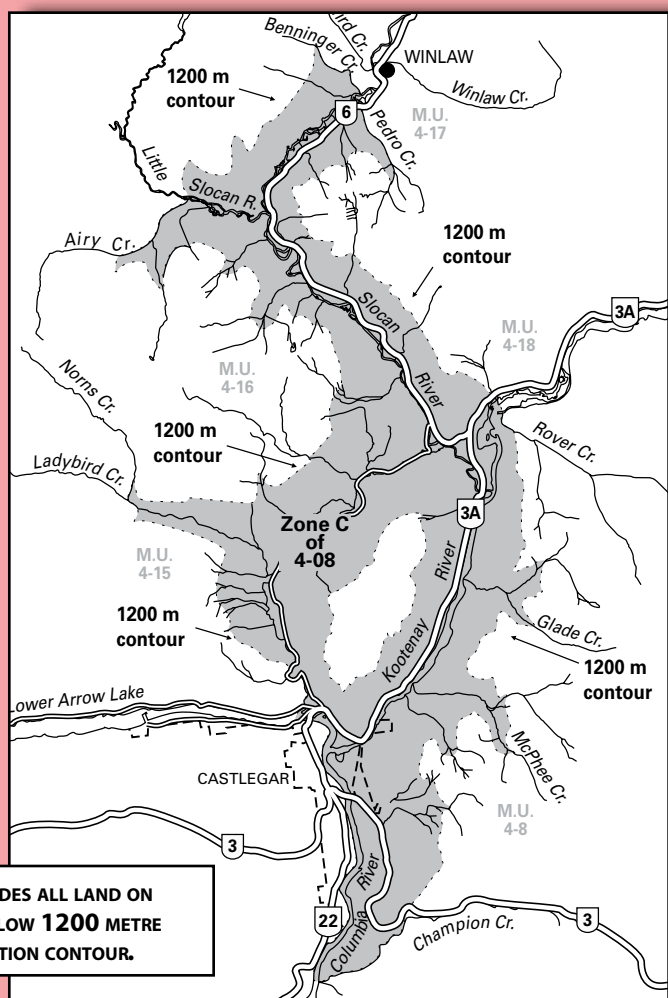
MAP 4D) KOOTENAY - MOOSE AND GRIZZLY BEAR



MAP 4E) KOOTENAY - ANTLERLESS ELK



MAP 4F) KOOTENAY - ANTLERLESS ELK

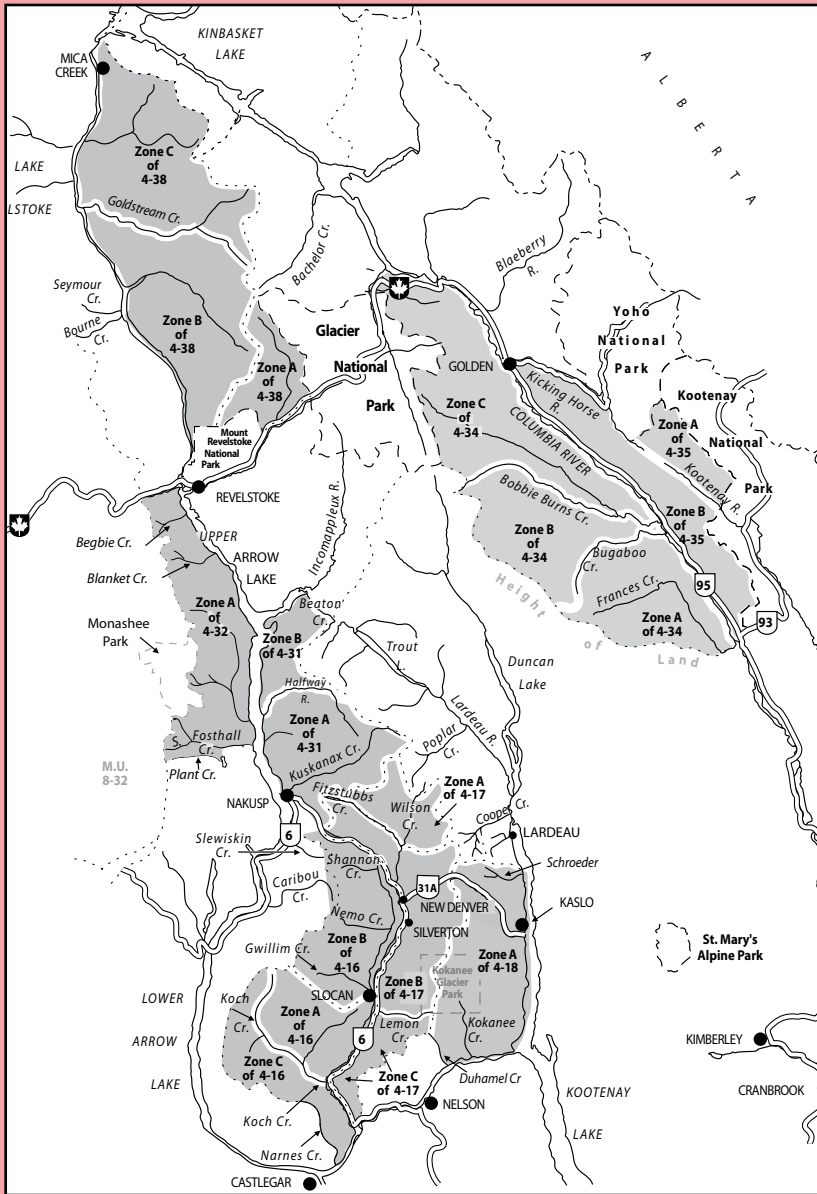


INCLUDES ALL LAND ON OR BELOW 1200 METRE ELEVATION CONTOUR.

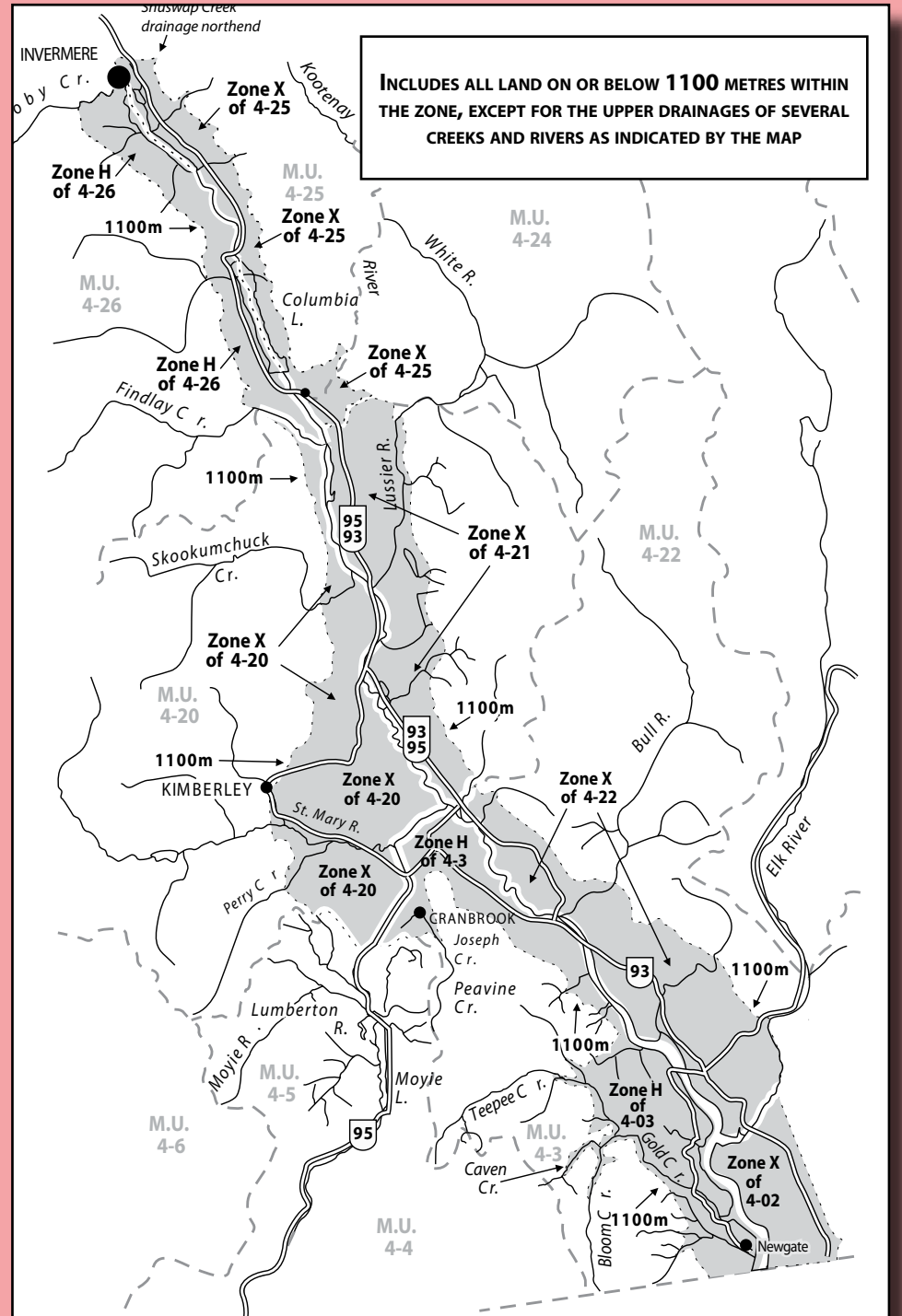
MAP SECTION - RETAIN FOR USE DURING HUNTING

Region 4

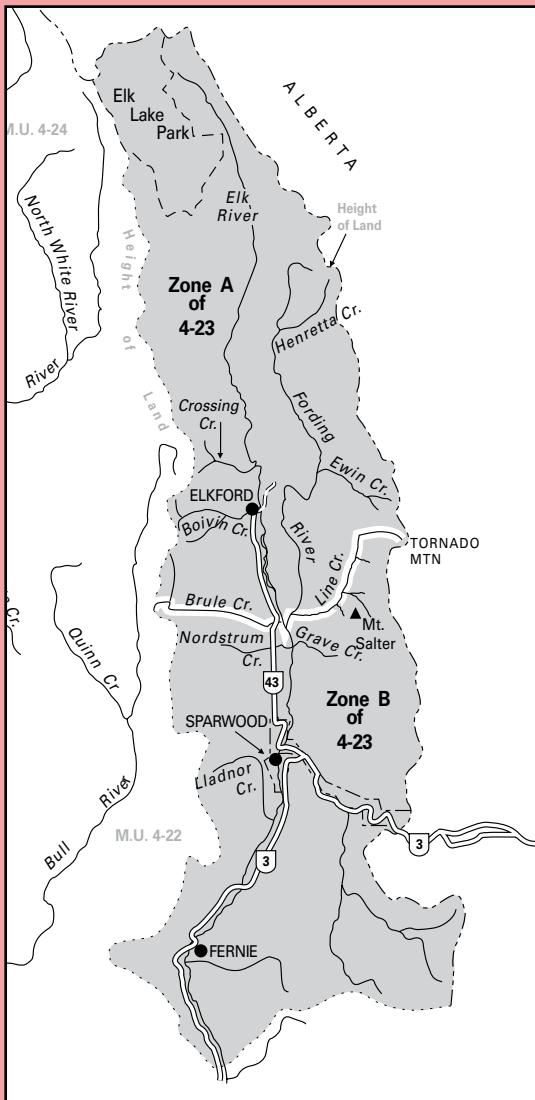
MAP 4G) KOOTENAY - MOUNTAIN GOAT



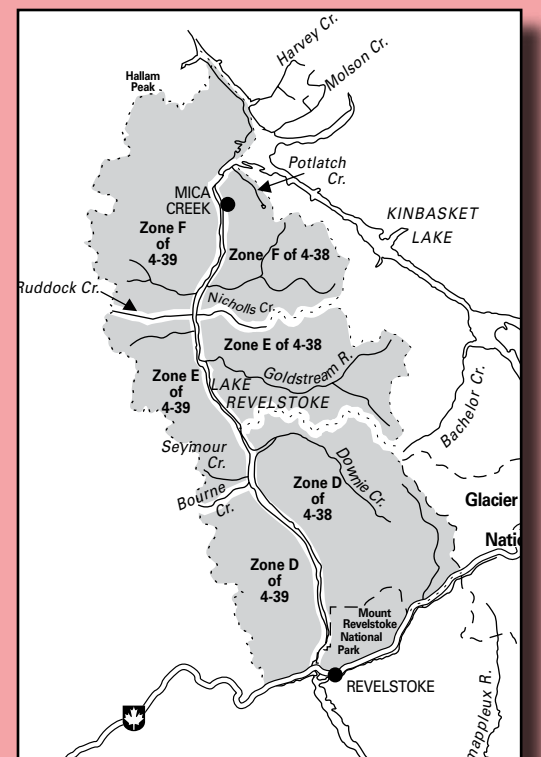
MAP 4H) KOOTENAY - ANTLERLESS ELK



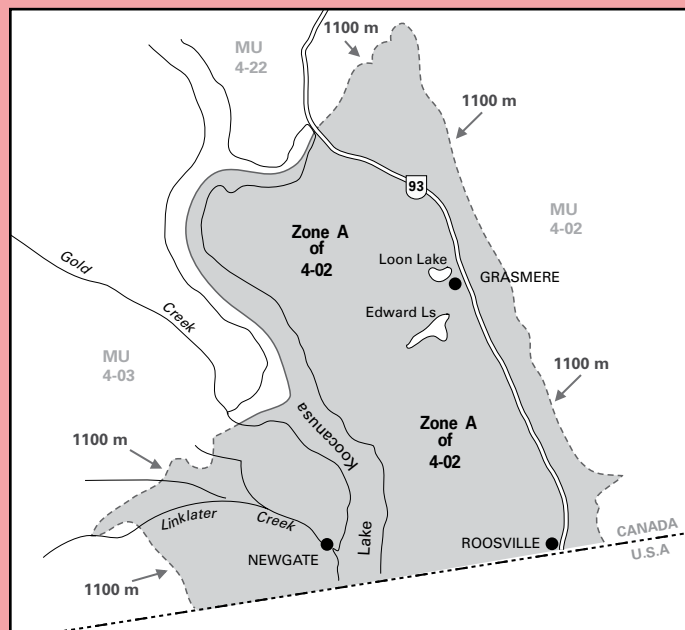
MAP 4I) KOOTENAY - MOOSE



MAP 4K) KOOTENAY - MOOSE



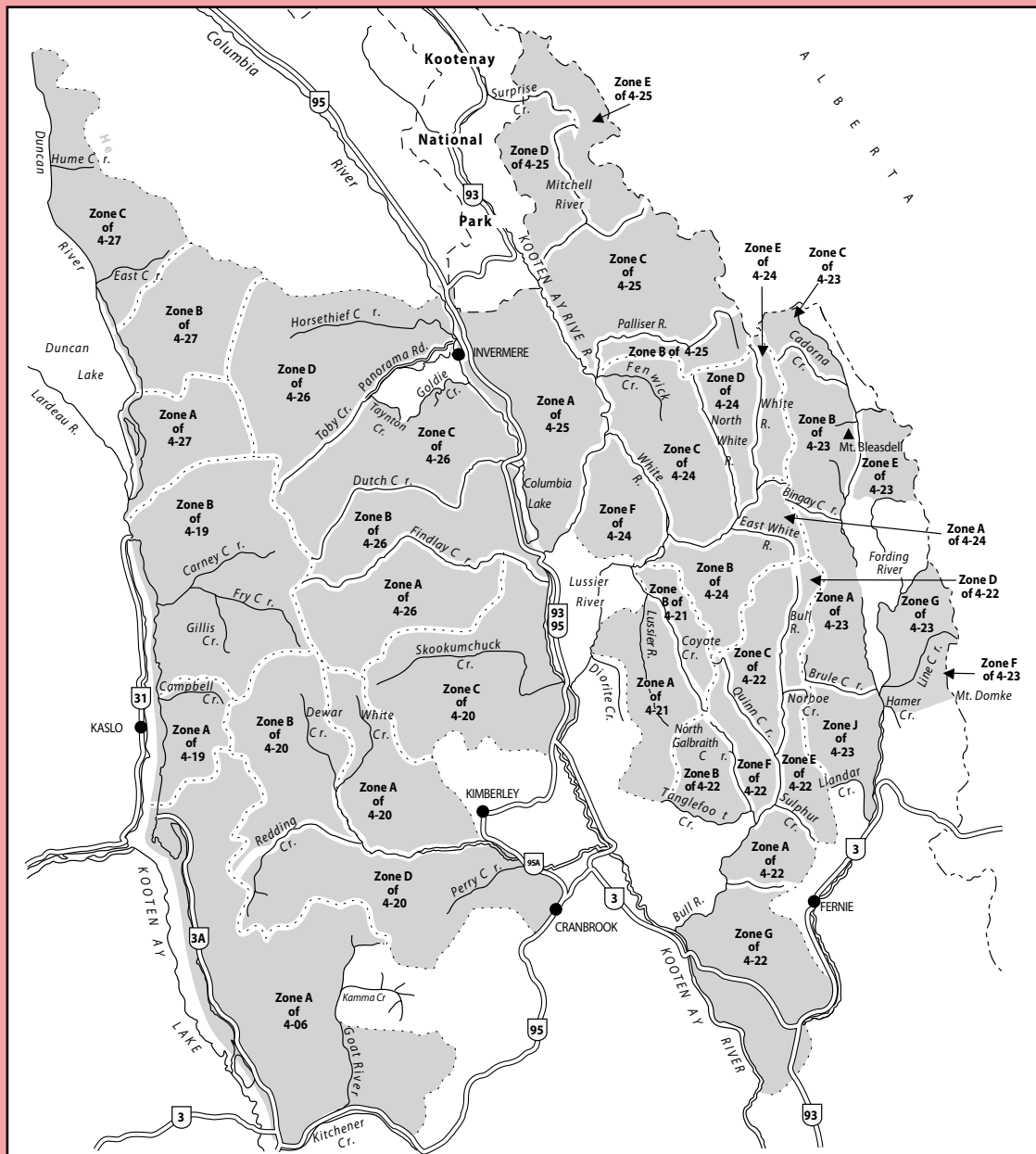
MAP 4J) KOOTENAY - ANTLERLESS ELK



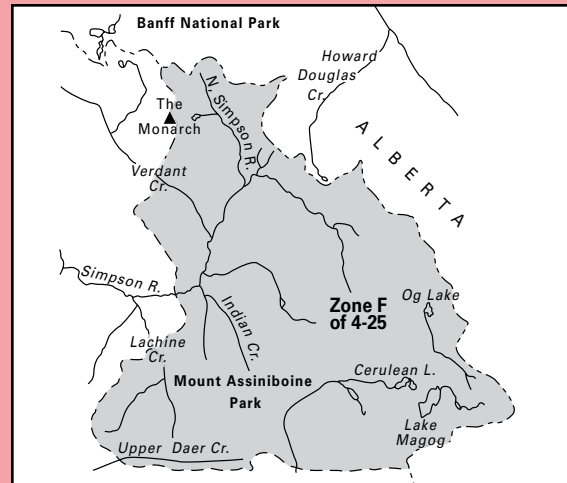
MAP SECTION - RETAIN FOR USE DURING HUNTING

Region 4

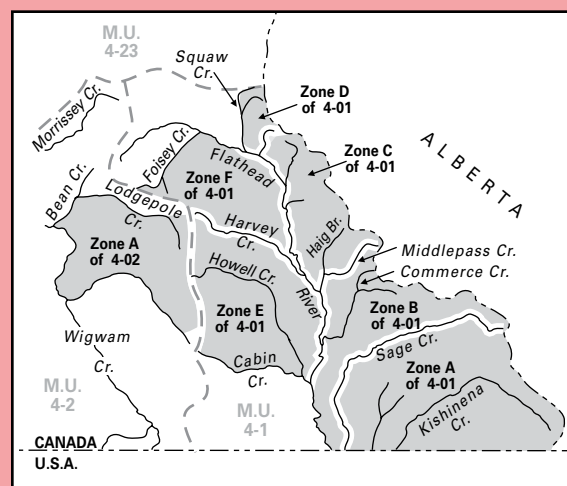
MAP 4L) KOOTENAY - MOUNTAIN GOAT



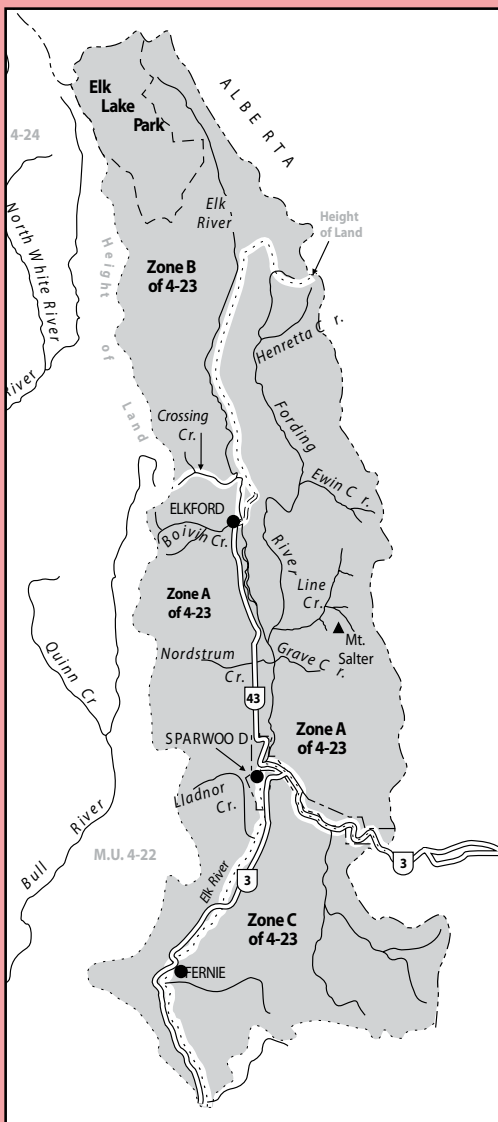
MAP 4M) MT. ASSINIBOINE PARK - MOUNTAIN SHEEP



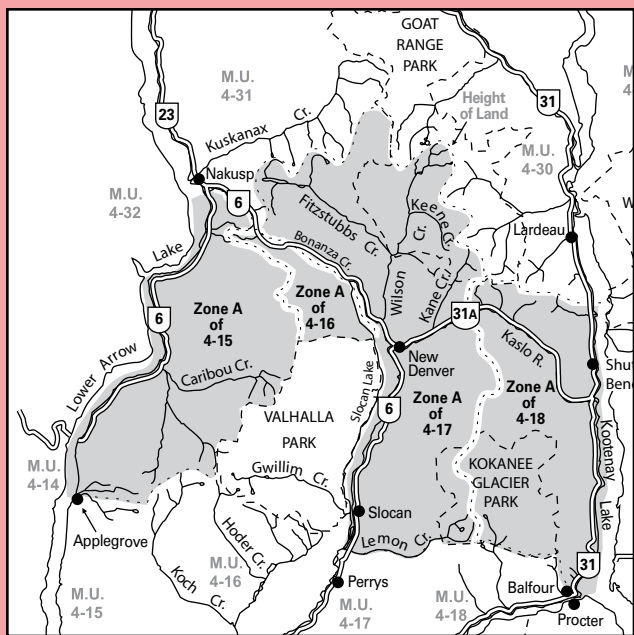
MAP 4N) KOOTENAY - MOUNTAIN GOAT



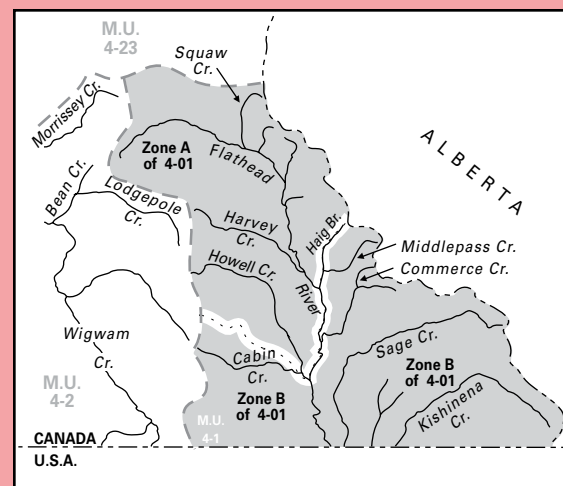
MAP 4Q) KOOTENAY - GRIZZLY BEAR



MAP 4P) KOOTENAY - GRIZZLY BEAR



MAP 4O) KOOTENAY - MOOSE

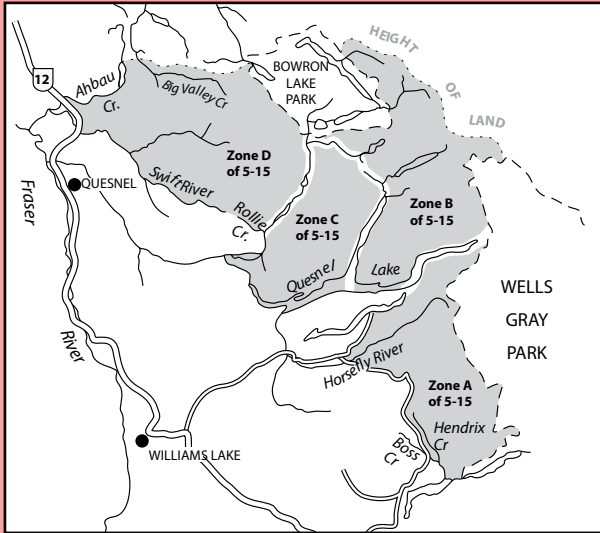


MAP SECTION - RETAIN FOR USE DURING HUNTING

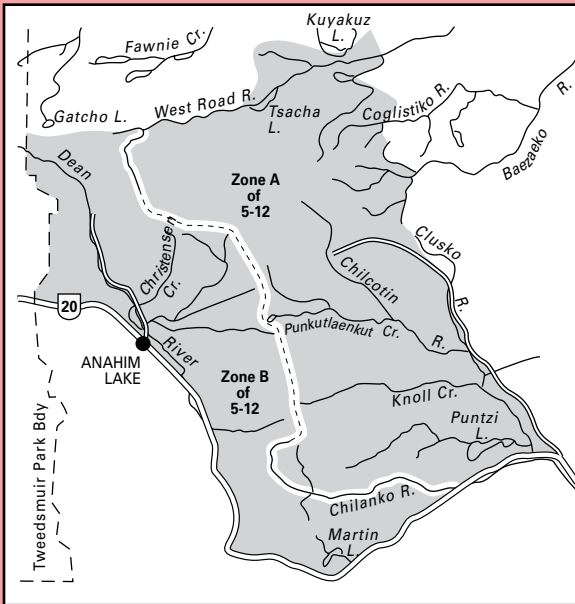
Region 5

On June 26, 2014 the Supreme Court of Canada granted the Tsilhqot'in Nation a declaration of Aboriginal Title within a portion of Management Units 5-04 and 5-05. Access to Aboriginal Title lands is restricted. For more information visit www.env.gov.bc.ca/fw/

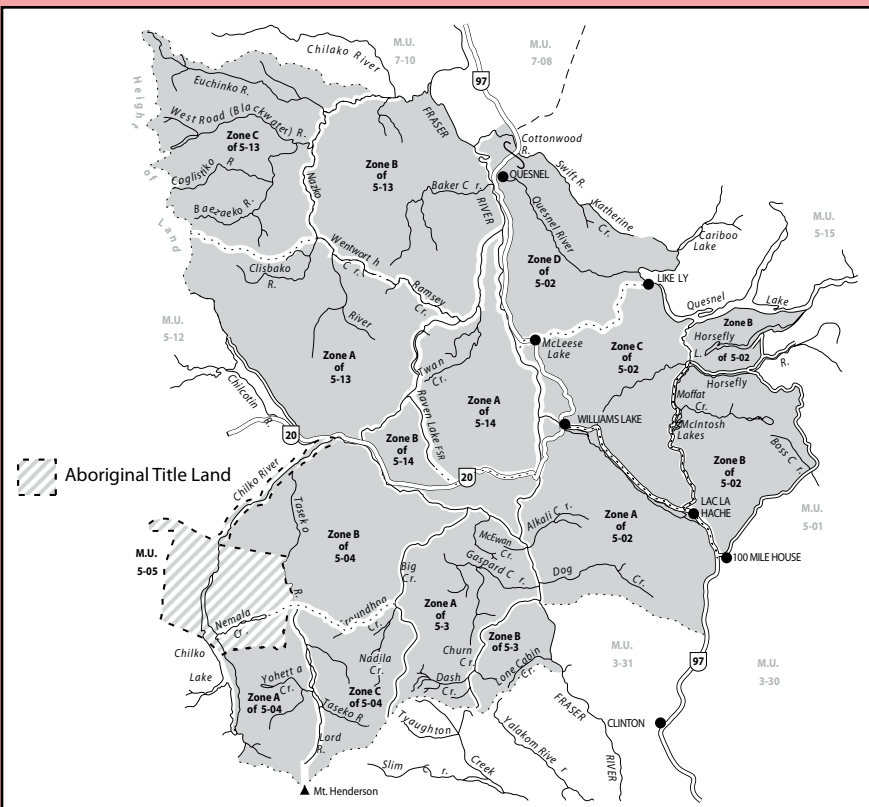
MAP 5A) QUESNEL - MOOSE & GRIZZLY BEAR



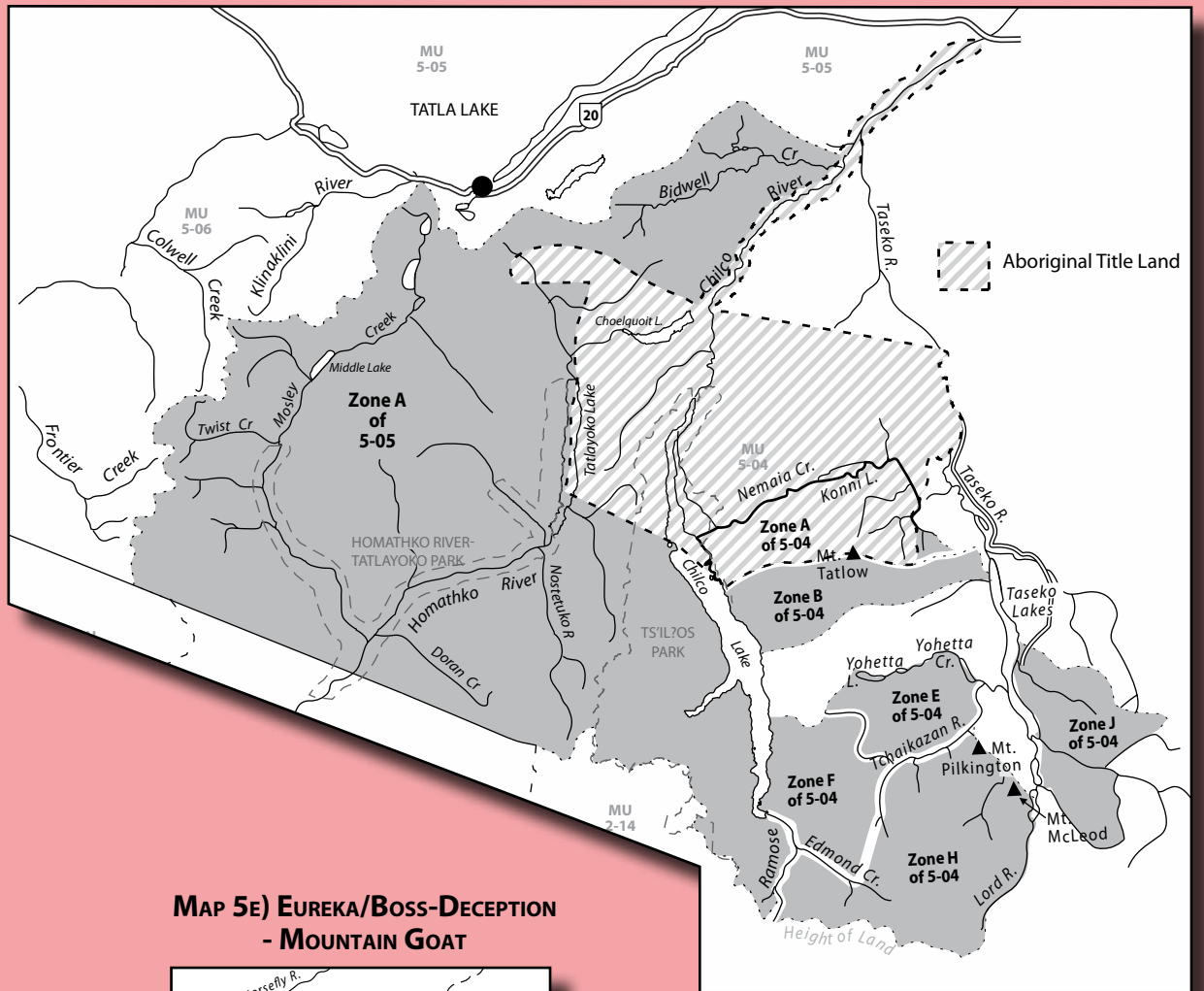
MAP 5c) CARIBOO - BULL MOOSE



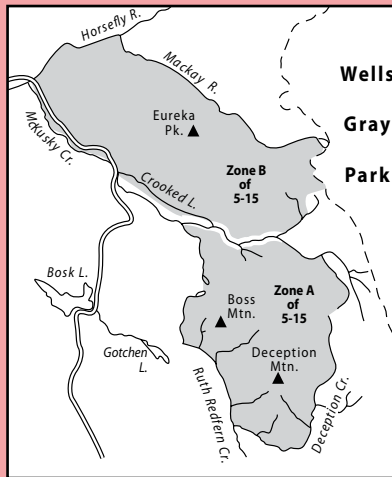
MAP 5f) CARIBOO - BULL MOOSE AND ANTLERLESS DEER



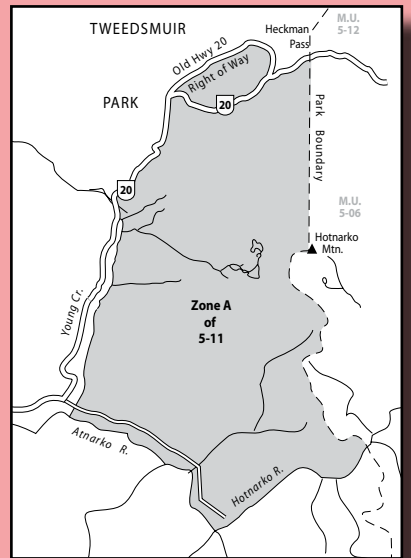
MAP 5b) CHILCOTIN - GRIZZLY BEAR AND YOHETTA - MOUNTAIN GOAT



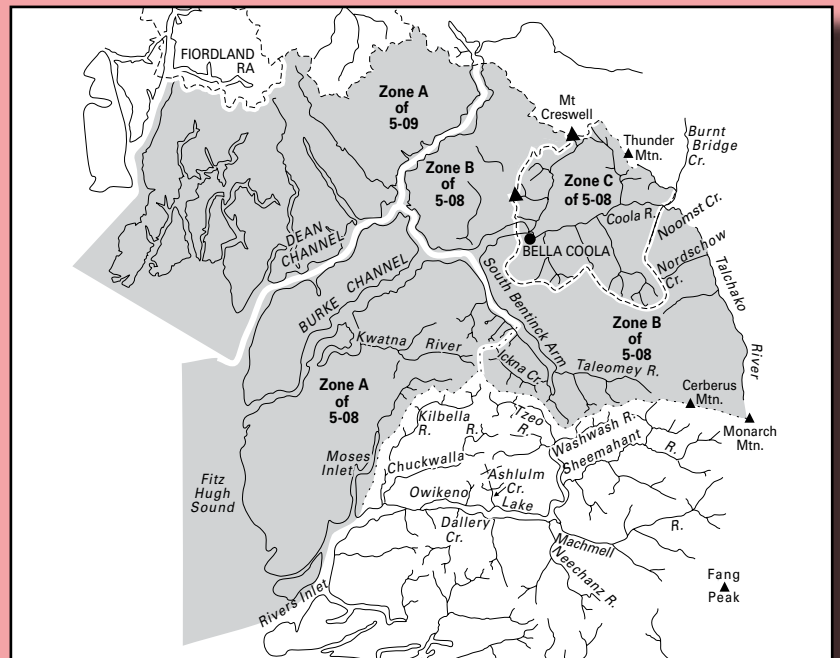
MAP 5e) EUREKA/BOSS-DECEPTION - MOUNTAIN GOAT



MAP 5d) CARIBOO - BULL MOOSE



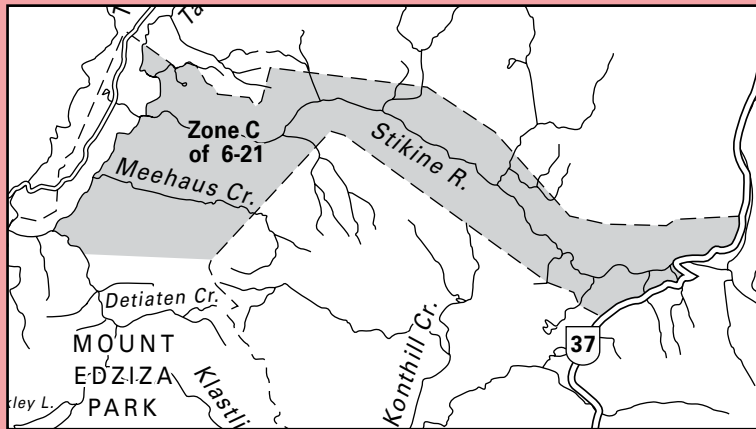
MAP 5g) COASTAL - GRIZZLY BEAR



MAP SECTION - RETAIN FOR USE DURING HUNTING

Region 6

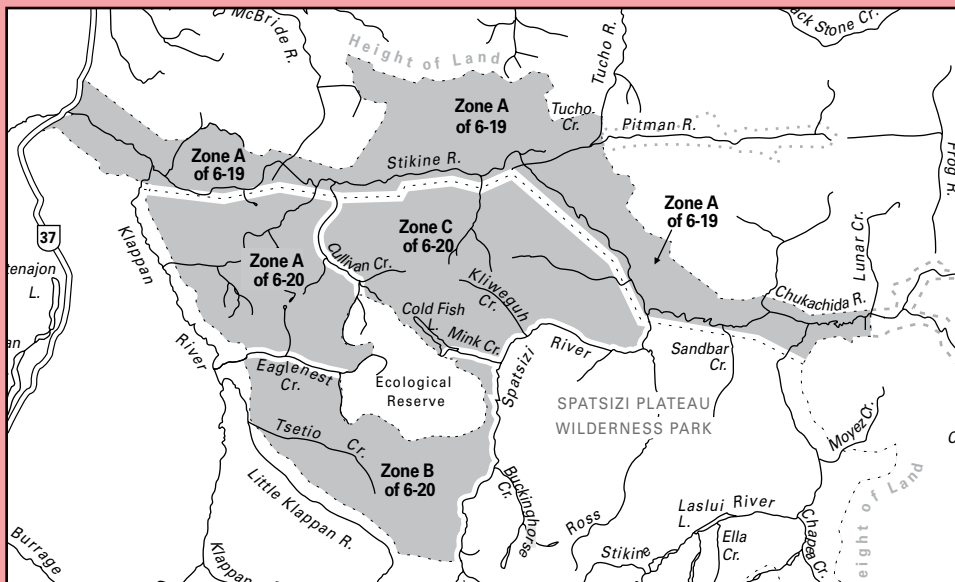
MAP 6A) STIKINE - MOUNTAIN GOAT



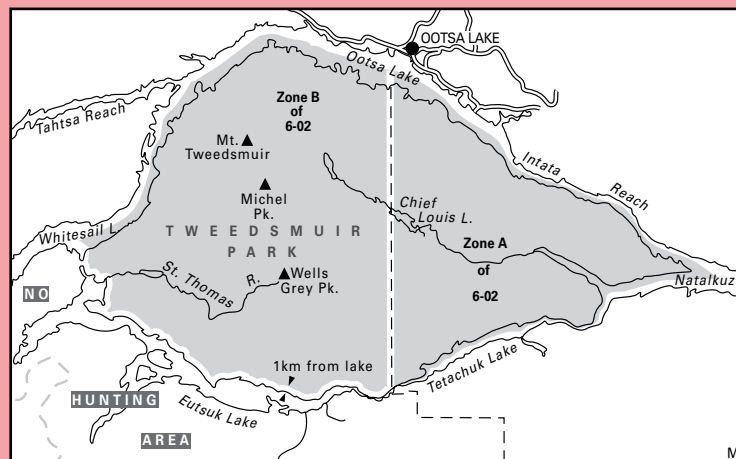
MAP 6B) ATLIN - MOUNTAIN GOAT



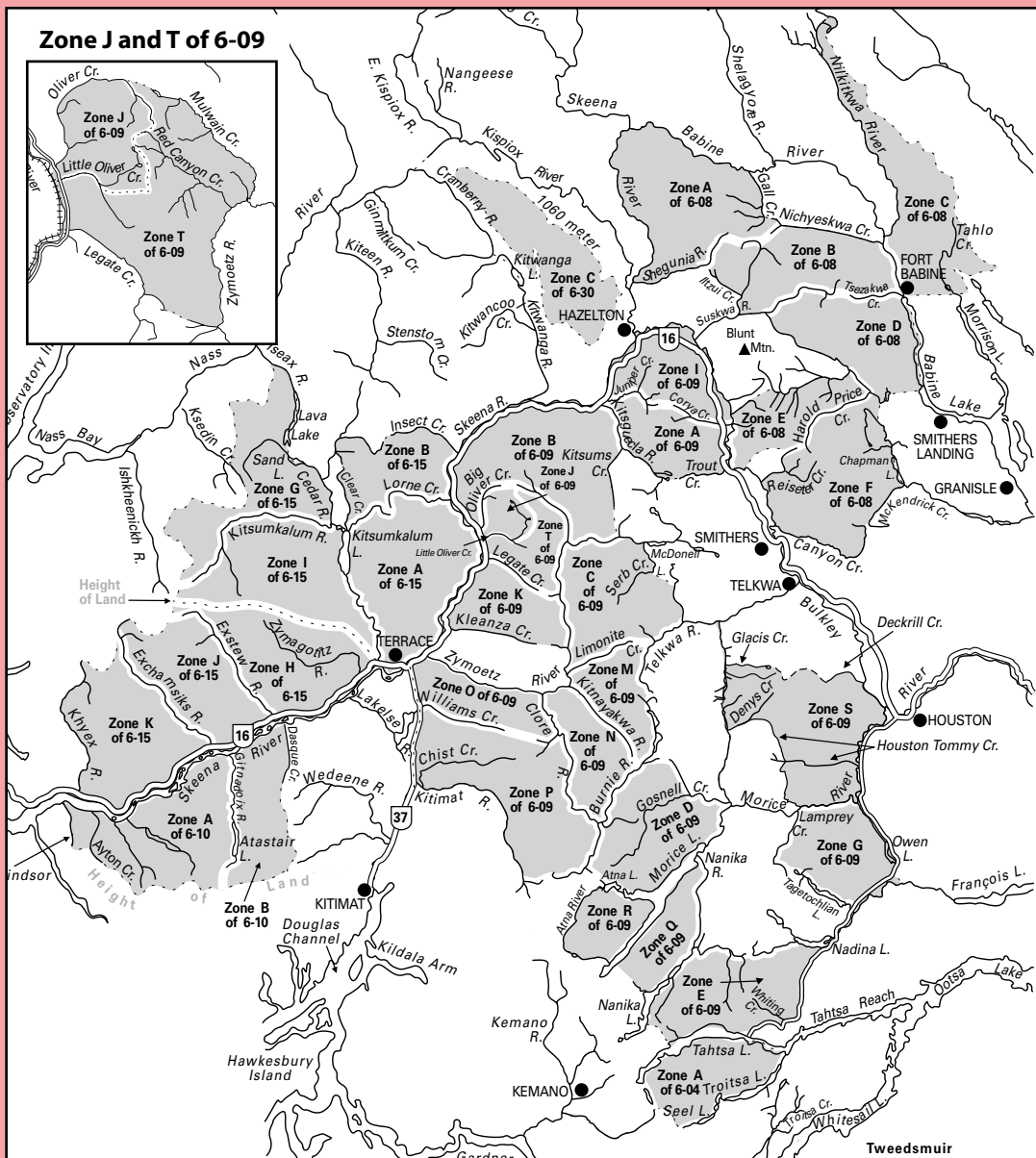
MAP 6C) SPATSIZI - MOUNTAIN GOAT



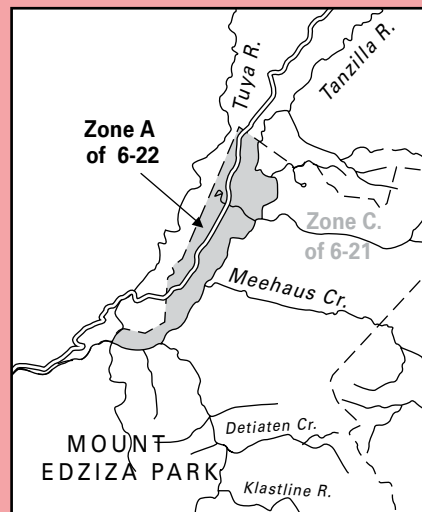
MAP 6D) SMITHERS - MOOSE AND TWEEDSMUIR - MOUNTAIN GOAT



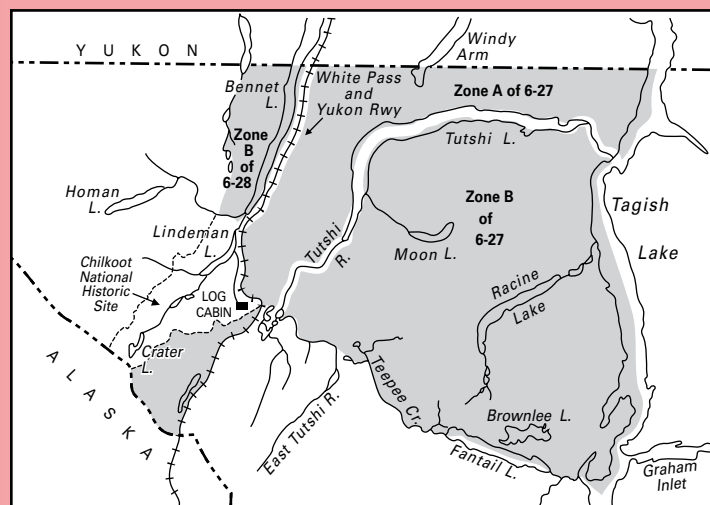
MAP 6E) SKEENA AND BABINE MOUNTAIN - MOUNTAIN GOAT



MAP 6F) STIKINE - MOUNTAIN GOAT



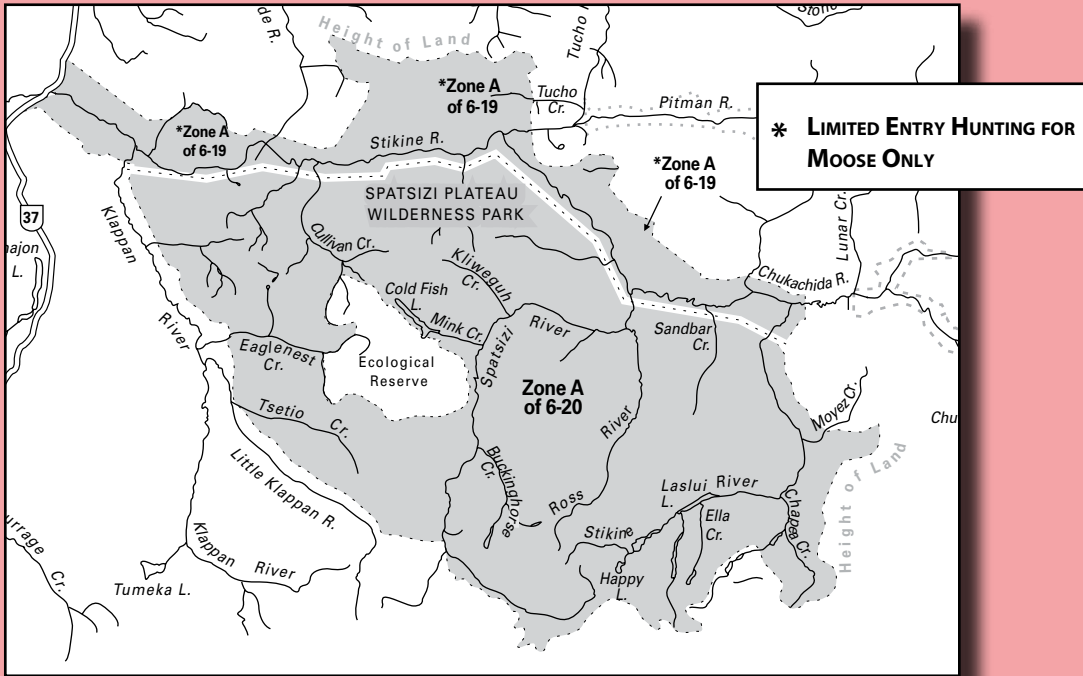
MAP 6G) TAGISH HIGHLANDS - MOUNTAIN GOAT



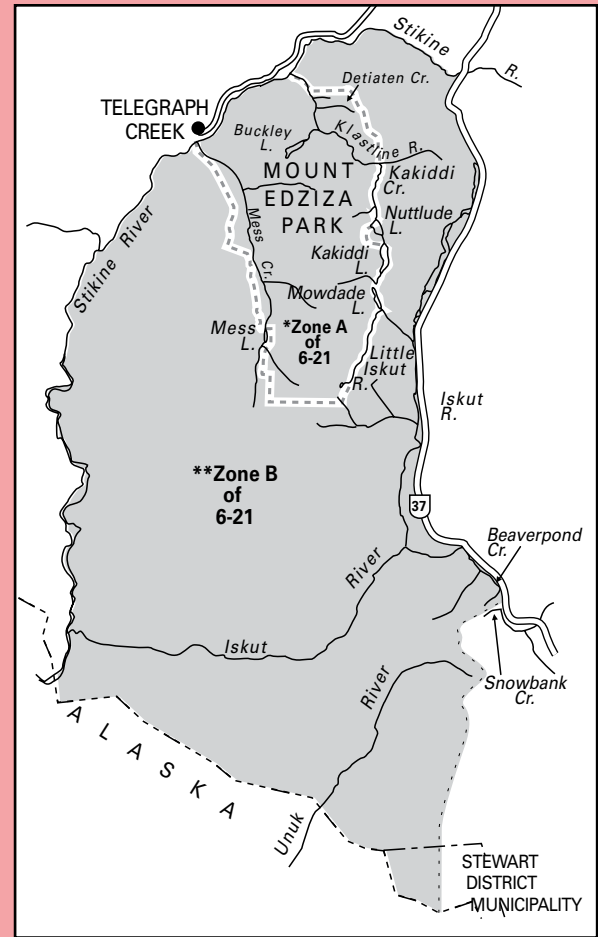
MAP SECTION - RETAIN FOR USE DURING HUNTING

Region 6

MAP 6H) SPATSIZI - MOUNTAIN SHEEP & CARIBOU AND STIKINE - MOOSE

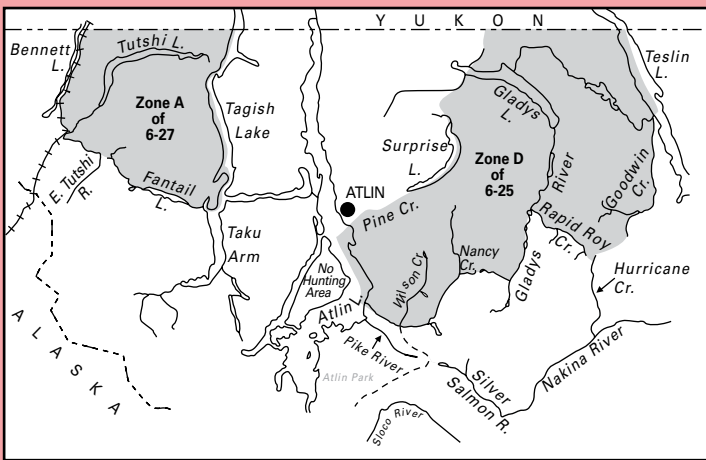


MAP 6I) EDZIZA - MOUNTAIN GOAT, MOUNTAIN SHEEP, CARIBOU AND GRIZZLY BEAR

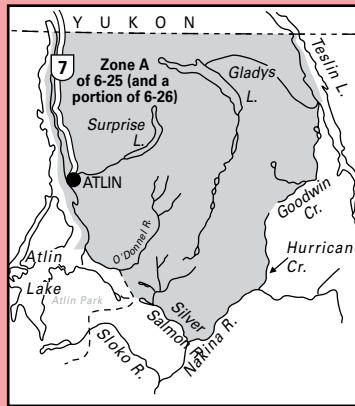


* LIMITED ENTRY HUNTING FOR GRIZZLY BEAR, MOUNTAIN GOAT, MOUNTAIN SHEEP AND CARIBOU
 ** LIMITED ENTRY HUNTING FOR GRIZZLY BEAR ONLY

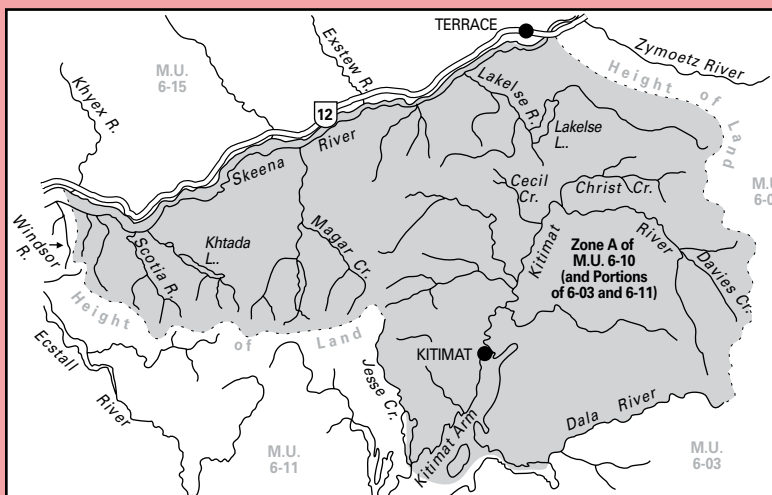
MAP 6J) ATLIN - MOUNTAIN SHEEP



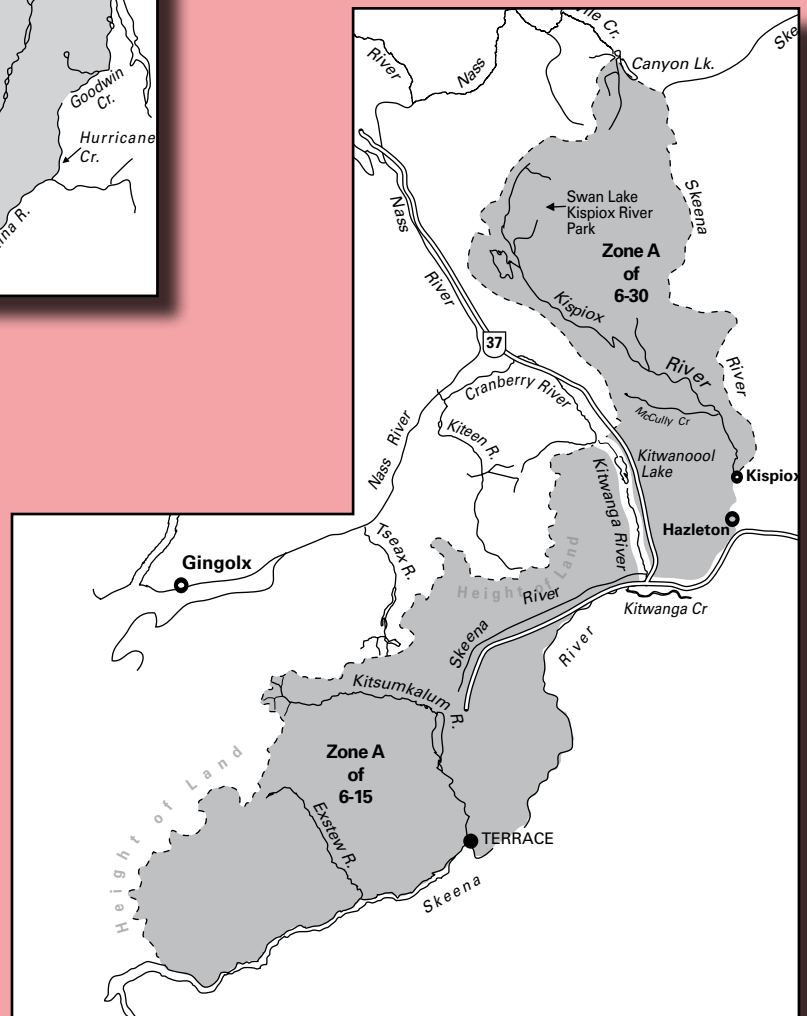
MAP 6L) ATLIN - CARIBOU



MAP 6K) SMITHERS - BULL MOOSE



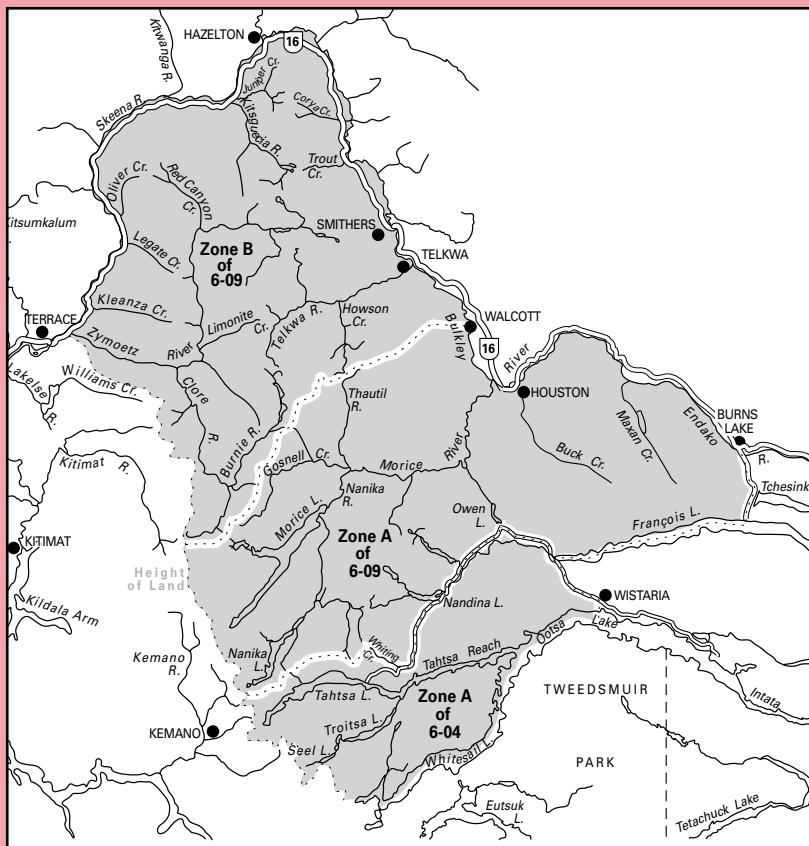
MAP 6M) SMITHERS - MOOSE



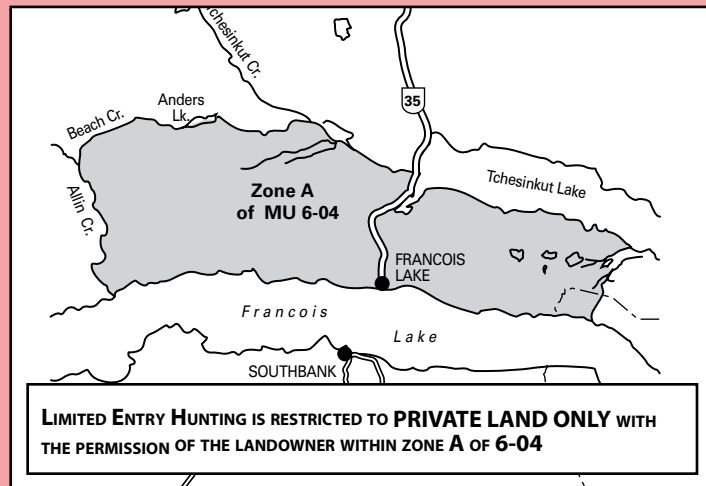
MAP SECTION - RETAIN FOR USE DURING HUNTING

Region 6

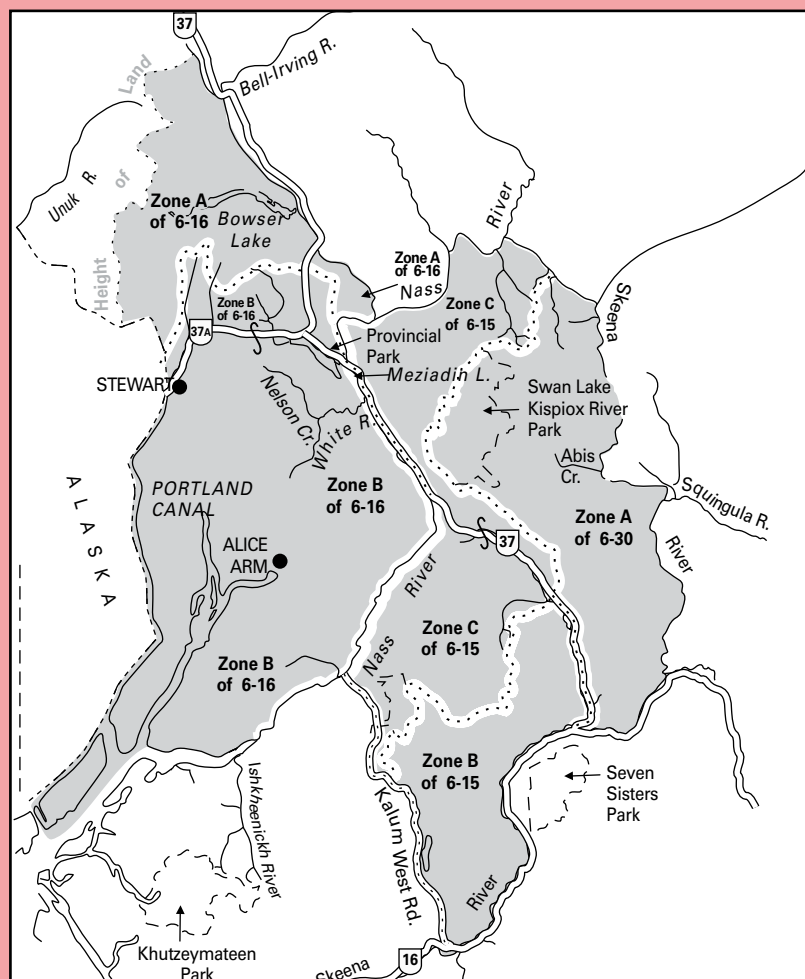
MAP 6N) BULKLEY - TAHTSA - GRIZZLY BEAR



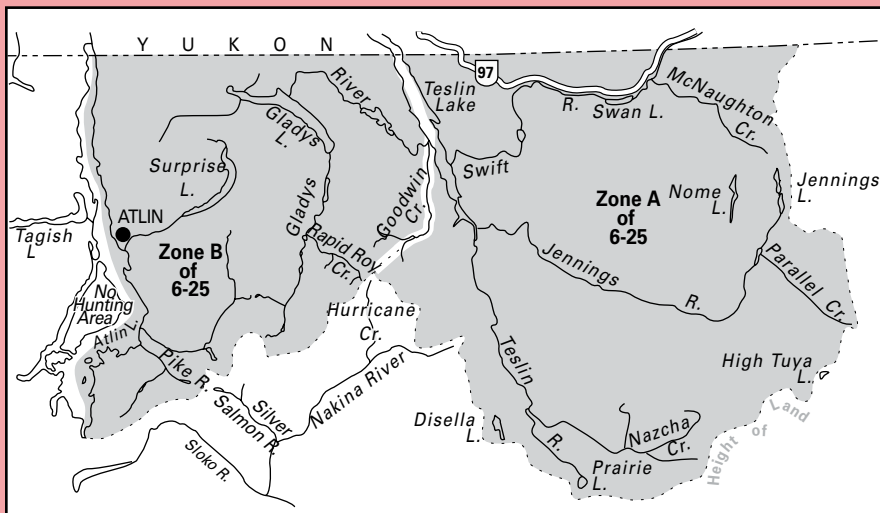
MAP 6O) FRANCOIS LAKE - MULE DEER



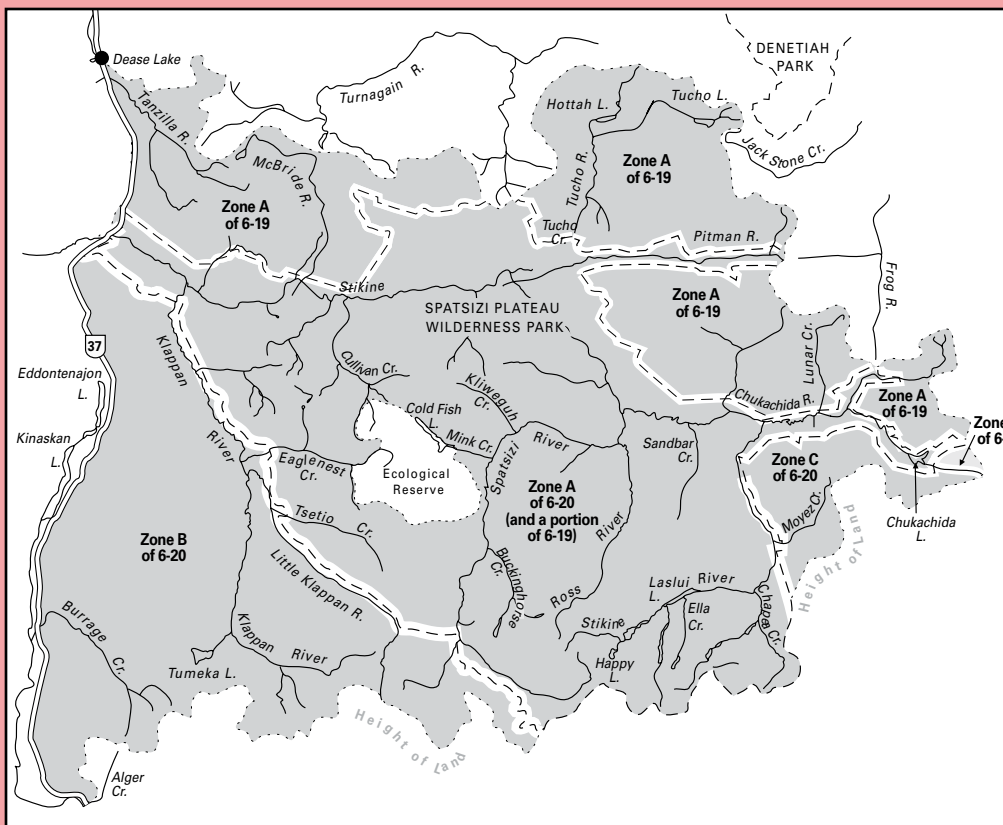
MAP 6Q) MEZIADIN - GRIZZLY BEAR



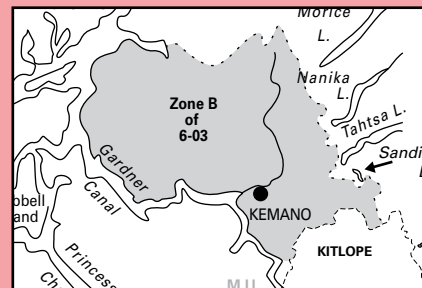
MAP 6P) TESLIN - GRIZZLY BEAR



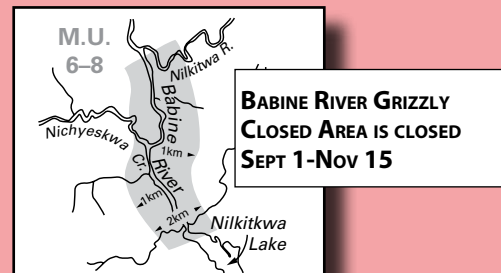
MAP 6R) SPATSIZI - GRIZZLY BEAR



MAP 6S) SKEENA - GRIZZLY BEAR



MAP 6T) BABINE RIVER GRIZZLY BEAR CLOSED AREA

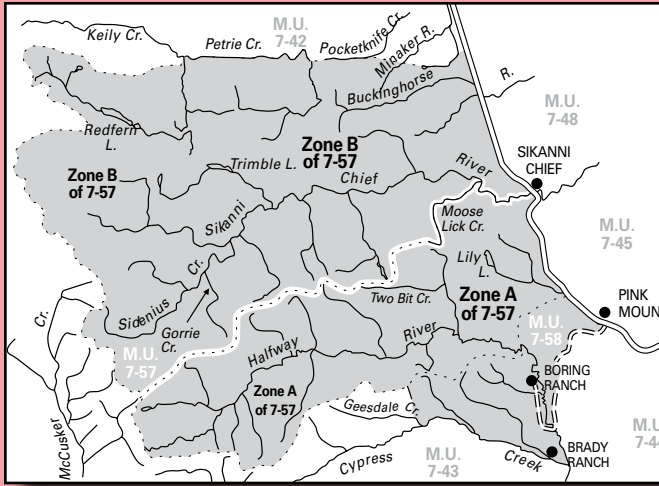


SPATSIZI WILDERNESS PARK: THERE IS NO ROAD ACCESS TO SPATSIZI PARK. BEFORE APPLYING FOR HUNTS IN THIS AREA PLEASE INVESTIGATE MEANS OF TRANSPORTATION AND COSTS INVOLVED.

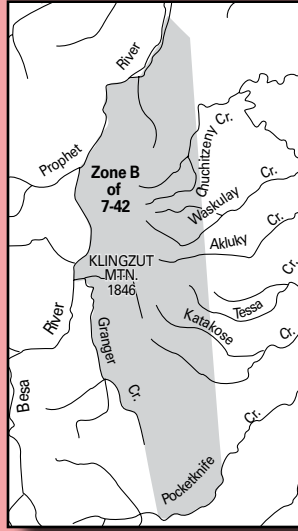
MAP SECTION - RETAIN FOR USE DURING HUNTING

Region 7

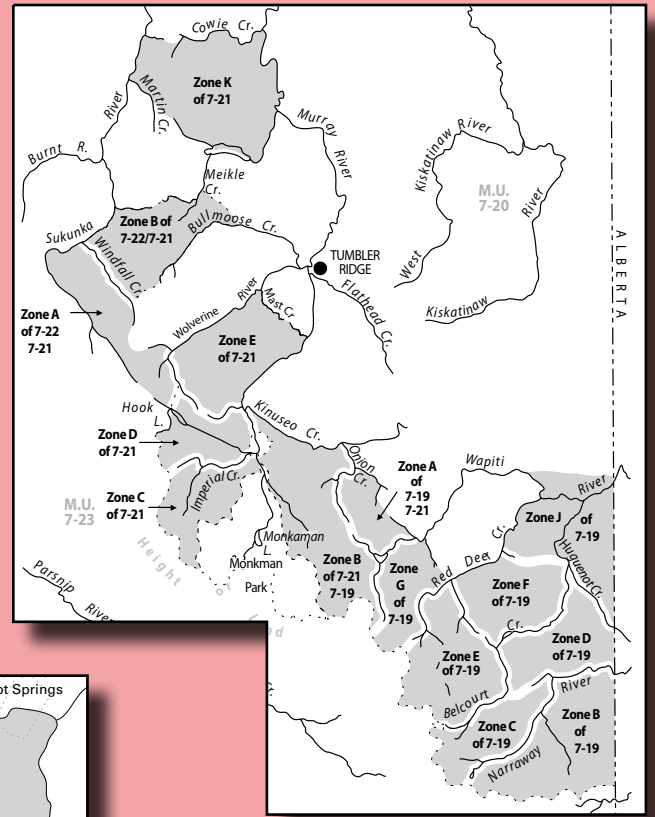
MAP 7A) PEACE - BISON



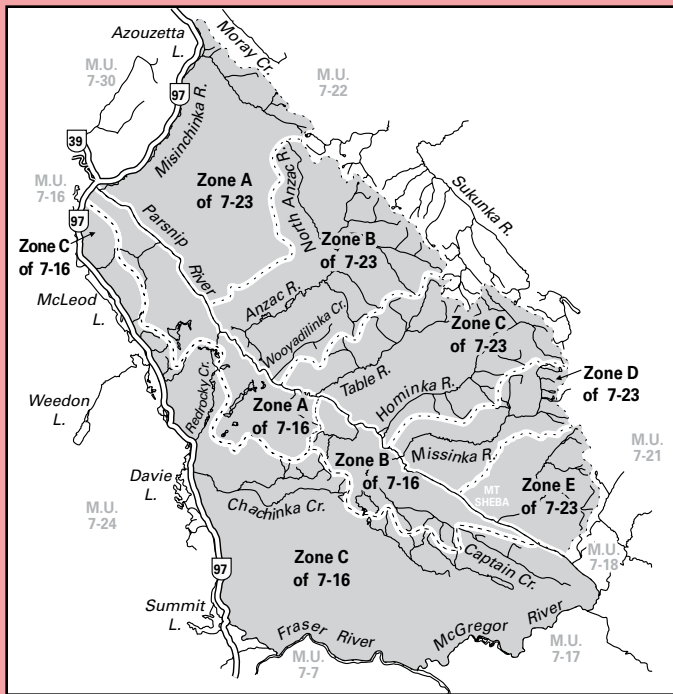
MAP 7B) PEACE RIVER - MOUNTAIN GOAT



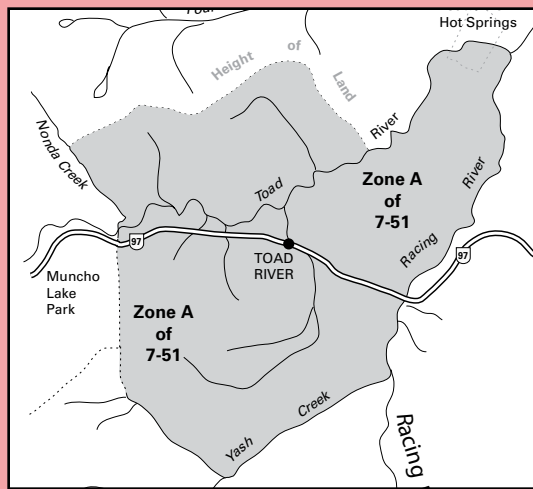
MAP 7C) PEACE RIVER - MOUNTAIN GOAT



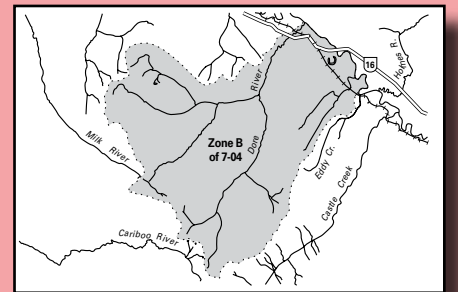
MAP 7D) PARSNIP - MOOSE AND GRIZZLY BEAR



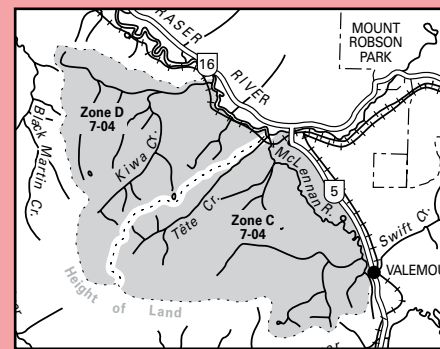
MAP 7E) TOAD RIVER - ELK



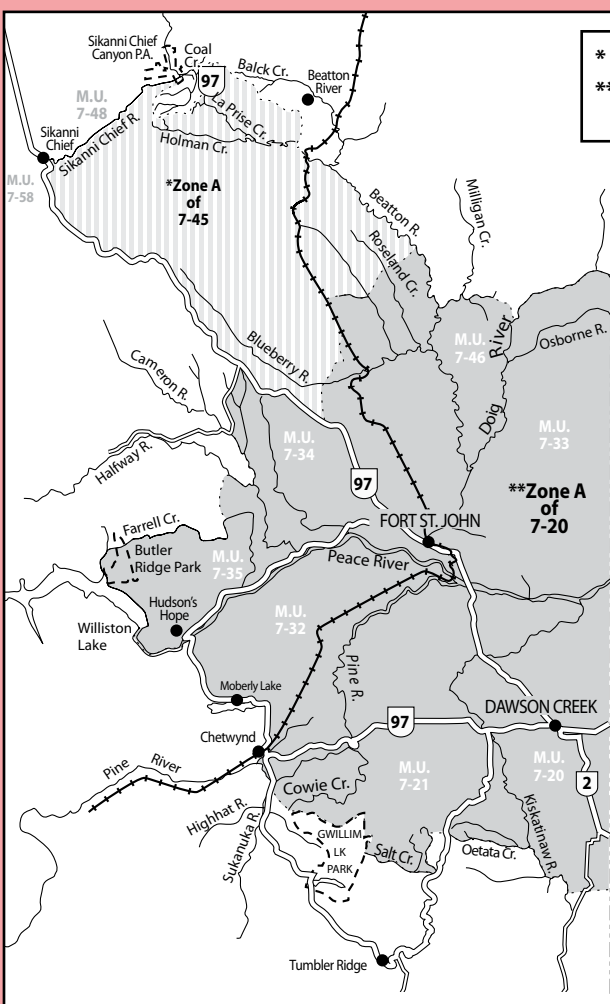
MAP 7F) DORE RIVER - MOUNTAIN GOAT



MAP 7H) KIWA CREEK - MOUNTAIN GOAT



MAP 7G) PEACE RIVER - ELK AND MULE (BLACK-TAILED) DEER



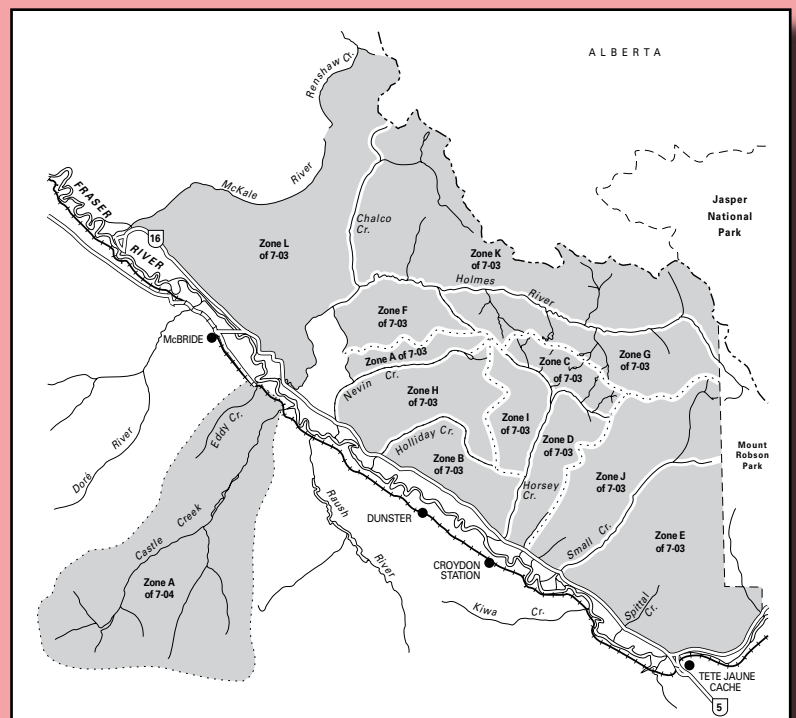
* LIMITED ENTRY HUNTING FOR ELK ONLY
 ** LIMITED ENTRY HUNTING FOR ELK AND MULE (BLACK-TAILED) DEER ONLY

****Zone A of 7-20**
 Zone A of 7-20 is open to both Crown land and private land, this zone fully encompasses M.U.'s 7-32, 7-33, and 7-34 and portions of M.U.'s 7-20, 7-21, 7-35, 7-45 and 7-46

***Zone A of 7-45**
 Zone A of 7-45 is open to PRIVATE LAND only. Also includes any Crown land only within 2000 metres of private land

SUCCESSFUL APPLICANTS FOR ELK ZONE A OF 7-20 MAY ALSO HUNT ON PRIVATE LAND ONLY AND ANY CROWN LAND WITHIN 2000 METRES OF PRIVATE LAND WITHIN M.U.'S 7-22, 7-43, 7-44, 7-58 AND ZONE A OF 7-45.
SEE THIS MAP FOR ZONE A OF 7-45 AND SEE THE HUNTING AND TRAPPING SYNOPSIS FOR M.U.'S 7-22, 7-43, 7-44 AND 7-58.

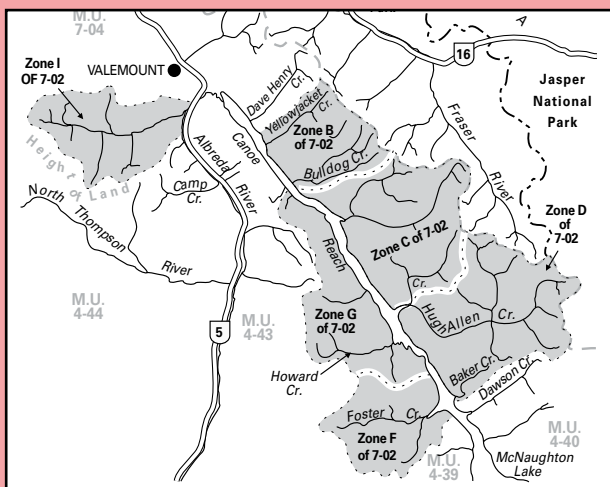
MAP 7I) HOLMES RIVER AND CASTLE CREEK - MOUNTAIN GOAT



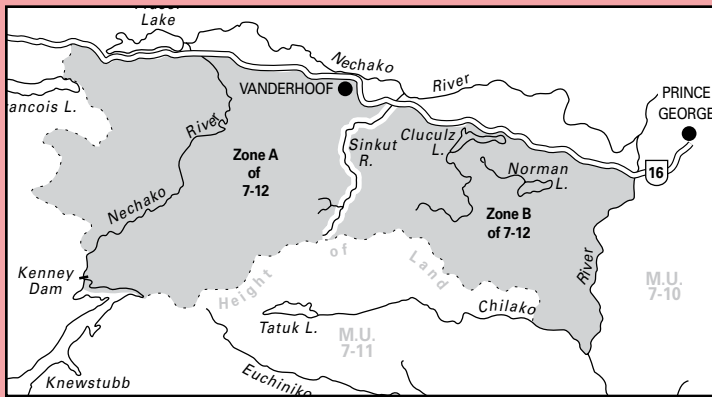
MAP SECTION - RETAIN FOR USE DURING HUNTING

Region 7

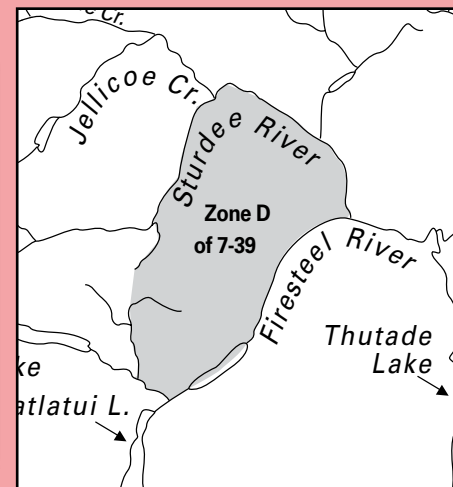
MAP 7J) KINBASKET - MOUNTAIN GOAT



MAP 7K) PRINCE GEORGE - MOOSE

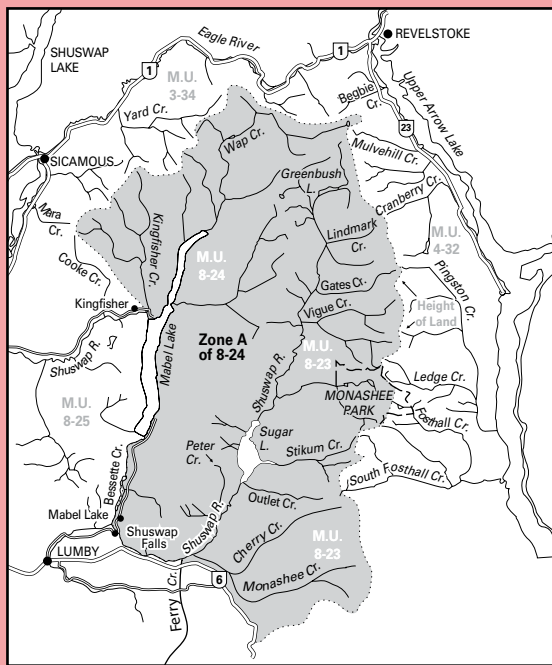


MAP 7L) EDOZADELLE - CARIBOU

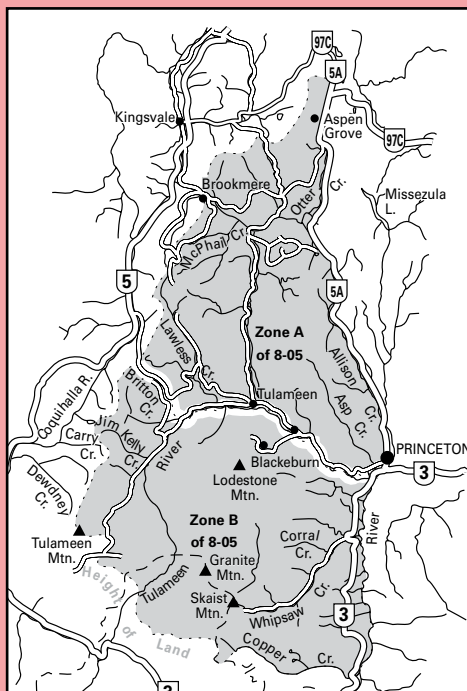


Region 8

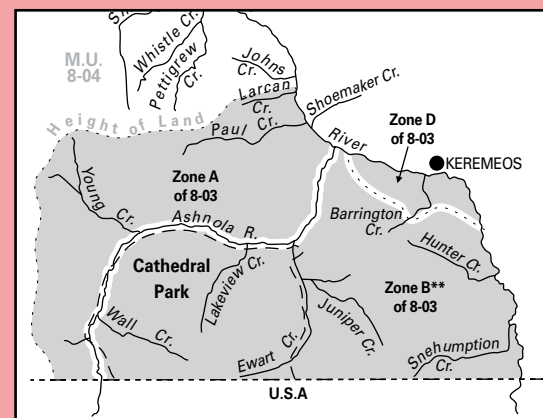
MAP 8A) MONASHEE - GRIZZLY BEAR



MAP 8B) OKANAGAN - MULE (BLACK-TAILED) DEER

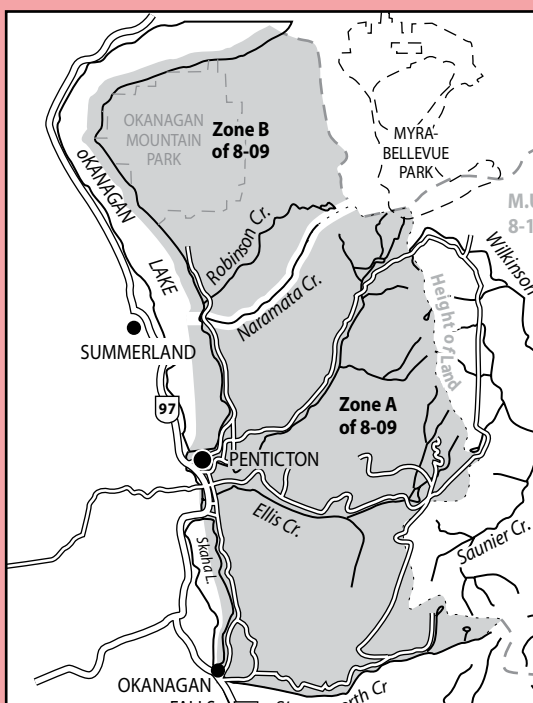


MAP 8C) ASHNOLA - MOUNTAIN SHEEP

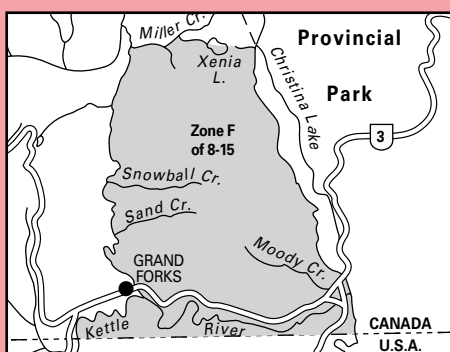


NOTICE TO ASHNOLA MOUNTAIN SHEEP HUNTERS:
INDIAN RESERVES ARE PRIVATE LAND. PERMISSION MUST BE OBTAINED FROM THE LOCAL INDIAN BUSINESS OFFICE TO HUNT ACROSS RESERVE LANDS.

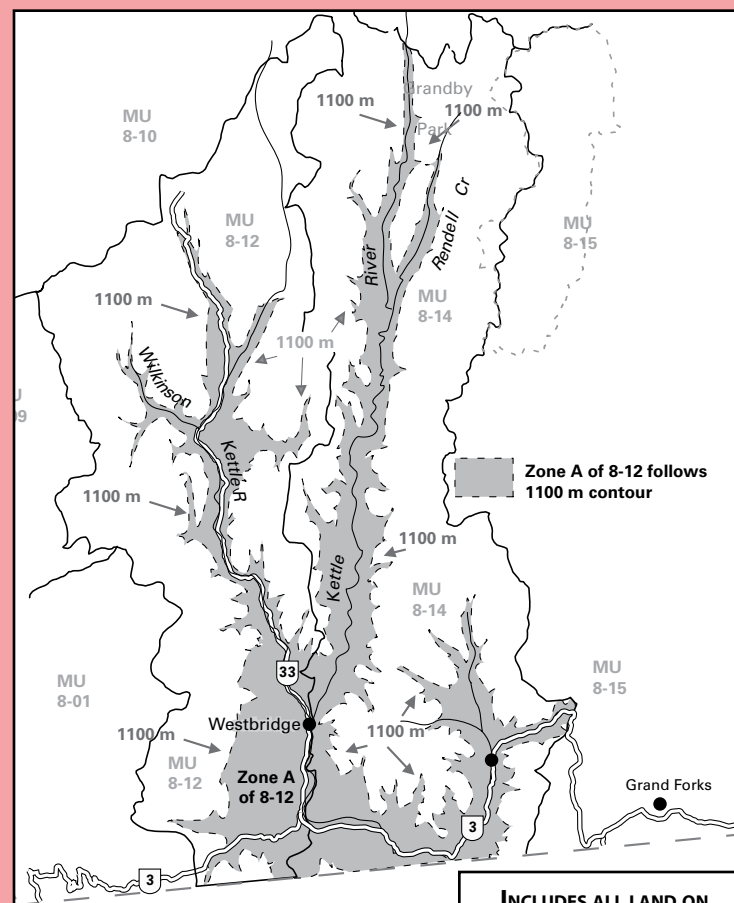
MAP 8D) OKANAGAN - MOUNTAIN SHEEP



MAP 8E) GRANDBY - MOUNTAIN SHEEP



MAP 8F) OKANAGAN - ELK



INCLUDES ALL LAND ON OR BELOW 1100 METRES WITHIN THE ZONE.

NOTICE TO MOUNTAIN GOAT HUNTERS


Minimizing the female (nanny) harvest of Mountain Goats has been identified as an important conservation action. Previously, the Ministry of Forests, Lands and Natural Resource Operations has addressed concerns with the harvest of females through voluntary compliance among hunters to select a male Mountain Goat (billy). While the proportion of females in the harvest has decreased, there continues to be concerns over the high harvest of female mountain goats in some areas. In order to address this concern, a regulation has been implemented that states **"It is unlawful to hunt a female Mountain Goat accompanying a kid or a female Mountain Goat in a group that contains one or more kids."**

This regulation does not protect all female Mountain Goats as a solitary female Mountain Goat, or a female Mountain Goat within a group of goats that does not contain kids, would still be legal to harvest.

For more information on how to select a billy, you can borrow the video *"Is it a Billy or is it a Nanny?"* from any of the Ministry regional offices, or from the Fish and Wildlife Branch in Victoria. The same video is also available from the BC Wildlife Federation. To test yourself on mountain goat sex identification go to www.env.gov.bc.ca/fw/wildlife/hunting/docs/goat_orientation_08Utah.pdf.

The recently completed *"Management Plan for the Mountain Goat in British Columbia"* contains detailed information on managing Mountain Goats in BC, and is available for

downloading at www.env.gov.bc.ca/eirs/bdp/biodiversity_publications_index/bdpStaticPageM.htm



Grizzly Bear

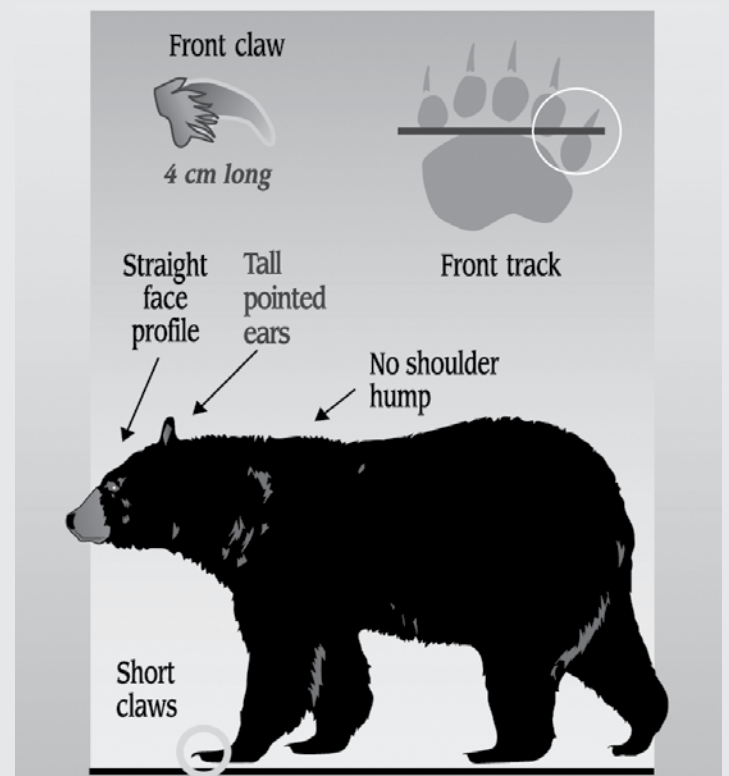


Colour and Size can be misleading

Look for a combination of characteristics

- **Colour** varies from blond to black.
- **Distinctive shoulder** hump.
- **Rump** is lower than shoulder hump.
- Face **profile** appears dished-in between eyes and snout.
- **Ears** are short and rounded.
- **Front claws** are 5-10 cm (2-4 inches) long, slightly curved. Claw marks are usually visible in tracks.

Black Bear



- **Colour** varies from blond to black, including white and blue.
- No **Distinctive** shoulder hump.
- **Rump** is higher than front shoulders.
- Face **profile** is straight.
- **Ears** are tall and pointed.
- **Front claws** are less than 4 cm (2 inches) long and curved. Claw marks are not usually visible in tracks.



NOTICE TO HUNTERS



In-season regulation changes are posted on the Fish, Wildlife and Habitat Management website. Regulations are subject to change from time to time, and it is the hunter's responsibility to be informed of current regulations. Please check our website for in-season changes before your hunt: www.env.gov.bc.ca/fw/wildlife/hunting/news/. Or subscribe to RSS a new internet-based service that allows users to sign up for instant web updates. See page 4 for details.