

# BRITISH COLUMBIA LIMITED ENTRY HUNTING REGULATIONS SYNOPSIS 2020-2021



Ministry of  
Forests, Lands, Natural  
Resource Operations  
and Rural Development

The 2020-2021 LEH Synopsis was NOT PRINTED and is ONLY available online

CLOSING DATE: APPLICATIONS MUST BE SUBMITTED BY 11:59 P.M. MAY 29, 2020

MINISTRY OF FORESTS, LANDS, NATURAL RESOURCE OPERATIONS AND RURAL DEVELOPMENT  
HONOURABLE DOUG DONALDSON, MINISTER

## APPLY EARLY TO AVOID THE LAST MINUTE RUSH

### BC Hunting Online Service

In 2016, the Province of British Columbia (B.C.) introduced the BC Hunting online service for Limited Entry Hunting (LEH) applications. The response from hunters has been positive - approximately 80% of all LEH applications received for the 2019 fall draw were submitted through the self-serve BC Hunting online service.

### Your Fish and Wildlife ID (FWID)

You need a Fish and Wildlife ID (FWID) to buy hunting licences or submit LEH applications. Your FWID is a permanent number linked to your personal Fish and Wildlife online profile. Your profile contains details about your credentials, licences, LEH applications and authorizations. The FWID replaced the old B.C. resident hunter number. If you had a hunter number, your new FWID will be the same number beginning with three extra digits. You can obtain your FWID online at BC Hunting ([www.gov.bc.ca/hunting](http://www.gov.bc.ca/hunting)).

There is no cost to get your FWID.

### Your Limited Entry Hunting Authorization

#### LEH AUTHORIZATIONS ARE NOW ELECTRONIC AND ARE NO LONGER MAILED TO SUCCESSFUL APPLICANTS.

LEH authorizations will be available on your Fish and Wildlife profile. You can view or print your LEH authorization by logging into BC Hunting online. As of 2017-2018, you are no longer required to carry a paper copy of your LEH authorization while hunting. If the species you harvest is subject to compulsory inspection, you are required to provide your limited entry hunting authorization in paper or electronic format to the inspector. See Shared Hunt Rules for important details on the Harvest Report section of your LEH authorization. Check the current Hunting and Trapping Regulations Synopsis before you hunt.

### Who Can Apply?

Any resident of British Columbia who holds a Fish and Wildlife ID with active B.C. resident and hunting credentials may apply. To be eligible to obtain a B.C. resident credential, hunters must be a B.C. resident as defined in the *Wildlife Act* or qualify for an exemption. To obtain the hunting credential, a hunter must prove successful completion of hunter safety training such as the Conservation and Outdoor Recreation Education (CORE).

**The Province requires hunters to prove B.C. residency every three years.** This will ensure only eligible hunters access hunting licences, permits and authorizations available to residents only. To renew your B.C. resident credential, access the BC Hunting Online service at [www.gov.bc.ca/hunting](http://www.gov.bc.ca/hunting). Please contact FrontCounter BC at 1-877-855-3222 if you cannot update your B.C. resident credential using one of these options. If your B.C. resident credential has expired, you will be ineligible to submit an LEH application until you renew your resident credential. Please note if your resident credential expires while your LEH application is Awaiting Draw it will not affect your results in the draw.

For the purpose of entering the LEH draw, First Nations persons residing in B.C. registered under the *Indian Act* (Canada) will be granted the hunting credential upon proving status. For more information about B.C. residency, residency exemptions and other credentials please go to [www.gov.bc.ca/hunting](http://www.gov.bc.ca/hunting).

A hunter may not apply for or be issued an LEH authorization if the hunter is suspended, has a revoked or cancelled hunting licence or credential, or if the hunter has unpaid fines under the *Wildlife Act* or *Firearm Act*. Applications submitted by a person who becomes ineligible to win an authorization will not be entered in the draw and no refund will be issued.

### Where can I get a licence or apply for LEH?

**Fees:** The fee for an LEH application is \$6.30, including taxes, and is not refundable.

**Buy online** at [www.gov.bc.ca/hunting](http://www.gov.bc.ca/hunting)

- You will need a credit card for payment.
- You will also need a basic BCeID to use the BC Hunting online service. A BCeID is an account that provides secure electronic access to online government services, including the BC Hunting online service. If you do not have a basic BCeID, you will be prompted to register for one when you sign on at [www.gov.bc.ca/hunting](http://www.gov.bc.ca/hunting). You do not need a BCeID if you buy your hunting licence or LEH application in person.

**Buy in person** at any participating vendor location. It is suggested you call ahead to see if they are open.

- You will need acceptable photo ID and form of payment (some participating vendors do not accept cheques). Make sure you ask for the official Ministry receipt which includes the details of your purchase.
- If you are applying for LEH, you will need to bring the code(s) corresponding to the hunt(s) you wish to apply for. For your convenience, there is an LEH Application Notes section on page 4.

### NEED HELP?

Step-by-step instructions are available online. Select the link from the bottom of the BC Hunting home page:

[www.gov.bc.ca/hunting](http://www.gov.bc.ca/hunting)

or call FrontCounter BC at 1-877-855-3222 for further assistance

It is an offence under the *Wildlife Act* to allow another person to use your licence or limited entry hunting authorization or to use another person's licence or limited entry hunting authorization.

### LIMITED ENTRY HUNTING

Limited Entry Hunting (LEH) is a service by which hunting authorizations are awarded to resident hunters based on a lottery or random draw. The purpose of LEH is to achieve wildlife management objectives and maintain hunting opportunity.

LEH seasons are introduced where it has become necessary to limit the number of hunters or limit the number, class or sex of animals that may be

harvested. The following species of game are available under LEH within certain areas of the province: bison, black bear, caribou, elk, moose, mountain goat, mountain sheep, deer and turkey. Many of these species may also be available through a General Open Season (GOS).

Although GOS may precede or coincide with LEH seasons for the same species in the same area, the class of animal available during the GOS will often be different from the class of animal available during the LEH seasons.

## HOW TO USE THIS SYNOPSIS

Hunting opportunities advertised in this synopsis are arranged by species, then by region, followed by class of animal, and finally by the Management Unit (M.U.) where the hunt takes place. Management Units may also be divided or combined into areas (LEH hunt areas) which are legally permissible to hunt during an LEH hunt season. The "MAP SECTION" of this synopsis displays these boundaries. Where an LEH hunt area occurs over an entire M.U., a map of that M.U. is not provided in this synopsis. For maps of M.U. or zone boundaries, go to [www.gov.bc.ca/hunting](http://www.gov.bc.ca/hunting) or make your own using iMapBC at [www2.gov.bc.ca/gov/content/data/geographic-data-services/web-based-mapping/iMapbc](http://www2.gov.bc.ca/gov/content/data/geographic-data-services/web-based-mapping/iMapbc).

The term 'species' as used in this synopsis refers to the type of game animal, such as moose, elk, caribou, etc., and encompasses all classes, such as bulls, cows, calves, etc., of that species. For example, bull moose and an antlerless moose are considered the same species.

Each hunt is given its own unique 4-digit code, which is highlighted on the left of each column on each page. DO NOT use last year's LEH synopsis, as the codes may have changed.

Be sure to read all of the sections within this synopsis, to understand the Limited Entry Hunting program.

## FIRST NATIONS APPLICANTS

The Ministry recognizes that First Nations may establish aboriginal rights to harvest wildlife for sustenance (food, social, and ceremonial purposes) within their traditional areas, and that treaty First Nations have treaty rights in relation to harvesting wildlife. Those uses of wildlife must be sustainable, and harvesting methods must not jeopardize public safety or the use and enjoyment of property. Any hunting of wildlife species for sale or barter, in whole or in part, is not legal, except as authorized by regulation or where there is a demonstrated aboriginal or treaty right to do so.

Persons registered under the *Indian Act* (Canada) residing in B.C. are not required to obtain a hunting licence or a species licence under the *Wildlife Act*.

Individuals who exercise an aboriginal right to hunt for sustenance purposes within a traditionally used area or who exercise treaty rights are required to comply with hunting regulations related to public health and public safety. In situations where conservation of a particular species is of concern and compliance with hunting regulations is required by individuals exercising aboriginal or treaty rights which may include the requirement for Limited Entry Hunting authorizations there will be prior consultation with the affected First Nations in accordance with Ministry policy and procedures. Enquiries about a traditional hunting area, practice or requirements that may apply should be forwarded to the

appropriate First Nation officials or Regional Fish and Wildlife Office.

First Nations individuals who wish to hunt outside their traditionally used territory or treaty areas must do so in accordance with hunting regulations (except for the licensing exemption previously described for persons residing in B.C. registered under the *Indian Act*, Canada). This includes making application for an LEH authorization via the LEH draw. A Fish and Wildlife ID with active B.C. resident and hunting credentials is required to submit an application for LEH. For the purpose of entering the LEH draw, persons residing in B.C. registered under the *Indian Act* (Canada) will be granted the hunting and resident credentials upon proving status and residency. Proof of status includes an Indian status card (expired status cards are acceptable), a Temporary Confirmation of Registration Document (TCRD) or a letter confirming status from the hunter's Band Office or First Nations Government.

## ONE APPLICATION PER SPECIES

An applicant may only enter one application per LEH species per draw.

A person may not apply for a second mountain sheep for hunts that occur in the same licence year, if he or she was successful in receiving an LEH authorization in an earlier draw.

## SECOND CHOICES

An LEH application presents an option for you to make a second hunt choice for the SAME SPECIES. Entering a second choice is optional. For more information about how the second choice hunt works, see the "How Limited Entry Hunting Works" PDF document on the LEH section of the [www.gov.bc.ca/hunting](http://www.gov.bc.ca/hunting) website.

## WHAT ARE YOUR CHANCES?

The LEH draw is a lottery, and there are no guarantees of success. For the main draw in 2019, the Wildlife and Habitat Branch processed 162,008 applications and issued 18,020 authorizations for 8 species. Therefore, on average, one in every 9 applications was successful. Odds for individual hunts vary and depend on the number of applicants and the number of available authorizations.

## ENHANCED ODDS

For hunters who have not won an LEH authorization recently, enhanced odds increase their chances by reducing the chances of those who have been successful in recent years. If you were successful in receiving an LEH authorization for any species, except deer, black bear and turkey your odds will be reduced for that species. If you were successful for elk in Regions 1 or 2 or moose anywhere in the province, your odds are reduced by 66% for 3 years for that species. If you were successful for any other species, except deer, black bear and turkey your odds are reduced by 50% for one year for that species.

## INDIVIDUAL HUNTS

All hunts are open to individual applicants. Some hunts also allow for group or shared applications. Please see sections below for details about group and shared hunts.

## GROUP HUNTS

Group Hunts are available to hunters who wish to apply as a group. Group Hunt applications cannot be submitted for elk in Regions 1 and 2, or moose, bison or black bear anywhere in the province. Applicants can apply as a group of two, three or four persons.

Group Hunt applications are entered in the draw as a single entry. If a Group Hunt application is drawn and there are enough remaining authorizations for each group member, each hunter in the group receives an LEH authorization and each hunter may harvest an authorized animal. If any member of a group was drawn for the same species the previous year, the entire group is subject to reduced odds.

When applying for a Group Hunt, please be aware that the number of authorizations printed in the synopsis is tentative. In the event that there are not sufficient authorizations available to provide everyone in the group with an authorization, the group will not be drawn.

## SHARED HUNTS

Like Group Hunts, Shared Hunts are available to persons who wish to apply as a group. However, Shared Hunts are only available for moose or bison. The Shared Hunt is intended to increase the number of people drawn for moose or bison without increasing the number of moose or bison harvested in a given year. Applicants can apply as a group of two, three or four persons.

For a Shared Hunt application, each member of the group is entered in the draw as a separate application. If any member of the group is drawn, the entire group is treated as being drawn and authorizations are issued as follows: A group of two will be authorized to take one moose or bison, and a group of three or four will be authorized to take two moose or bison. **If only one authorization remains in the draw, and a Shared Hunt group of three or four persons is drawn, the group will be authorized to take one moose or bison only.** All members of a drawn Shared Hunt application will have reduced odds the following year(s). For the current application year, if any member of a Shared Hunt application for a moose was drawn in the previous three years, or any member of a Shared Hunt application for a bison was drawn in the previous year, the entire group will be subject to reduced odds.

## SHARED HUNT RULES

Any member of a Shared Hunt may harvest an authorized animal. For shared hunts only, each hunter of the shared group is required to carry the Harvest Report form while hunting. The Harvest Report form is on the bottom part of the shared limited entry hunting

*Continued on next page*

authorization. Your shared limited entry hunting authorization is available online in your Fish and Wildlife profile. Communication is required within the group while hunting to avoid exceeding the group limit. Once an authorized animal is harvested, the successful hunter must immediately inform the other members of the group, and each member of the group must immediately document the successful harvest on their Harvest Report form.

### HOW TO APPLY FOR A GROUP OR SHARED HUNT

Applications for group and shared hunts can be submitted online at [www.gov.bc.ca/hunting](http://www.gov.bc.ca/hunting) or at any participating vendor location. **At time of application**, the group **initiator** can add up to three group members or invite them to join the group. If you choose to submit an application on behalf of your group members, you must pay for all applications and no refund will apply. To add other hunters to your group, you will need to have their FWID number, last name and first initial. Due to privacy policies, agents will not look up your group members' details.

Alternatively, the group initiator can submit their application and share the Group ID with up to three other hunters. All hunters who wish to join an existing group must have the GROUP ID at the time of application. Your Group ID number can be located on your Ministry generated receipt or online in your Fish and Wildlife Profile.

### DEADLINES FOR APPLICATIONS

#### MAIN DRAW

Applications for the main draw (fall hunts) must be submitted by **11:59 p.m. Friday May 29, 2020**.

#### EARLY SKEENA MOUNTAIN SHEEP AND HAIDA GWAII BLACK BEAR DRAW

Applications for the spring draw (Skeena sheep and Haida Gwaii black bear) must be submitted by **11:59 p.m. Friday February 5, 2021**.

### NOTIFICATION

**LEH authorizations are now electronic and are NOT MAILED to successful applicants.**

You can check your FWID profile online at [www.gov.bc.ca/hunting](http://www.gov.bc.ca/hunting) any time after the draw has been run to find out if you have been successful. You can also find out if you were successful by visiting any participating vendor location.

### LEH IMPORTANT MESSAGES

If your LEH application is successful, **you must check** for important messages associated with your authorization before you hunt. Important messages are posted on the LEH page of the [www.gov.bc.ca/hunting](http://www.gov.bc.ca/hunting) website, or you can find links to important messages specific to your hunt at the bottom of your electronic LEH authorization. Log into the BC Hunting online service to view your electronic LEH authorization.

### TWO LICENCES REQUIRED

If you obtain an LEH authorization, you must also have a resident hunting licence and the appropriate species licence to lawfully hunt.

### HUNTING LICENCES

As part of ongoing improvements to hunter services, the Province introduced electronic hunting licences in spring 2017. The licence booklet is no longer in use. Your resident hunting licence will be visible on your Fish and Wildlife profile. You do not need access to your profile while hunting. Conservation Officers can view your Fish and Wildlife profile on their mobile devices to check your credentials, licences and LEH authorizations. **Please note, while hunting, you are required to carry your photo ID and be able to produce your FWID number to an officer.**

You still need to carry your paper species licence(s) while hunting. Species licences have a barcode for identification purposes. You must carry all of your cancelled or uncanceled species licences purchased for the current licence year with you while hunting. You must cancel your licence by notching it as soon as you harvest an animal. If you buy a species licence online, it will be mailed to you (please ensure your mailing address is accurate and up-to-date), **allow up to 3 weeks for arrival**. You can also buy your licence over the counter at any participating vendor location.

### BAG LIMIT

An LEH authorization does not permit a person to exceed the hunting season bag limit for any species. See the current Hunting and Trapping Regulations Synopsis for information on provincial and regional bag limits.

### YOUTH AND INITIATION HUNTERS

The holder of a Youth Hunting Licence can hunt under the authority of their supervising hunter's LEH. If the Youth Hunting Licence holder harvests an LEH species, it is the animal authorized by the supervising hunter's LEH and the supervising hunter must cancel the appropriate species licence and count that animal against their bag limit.

The holder of an Initiation Hunting Licence cannot hunt under the authority of their supervising hunter's LEH.

### COMPULSORY INSPECTION

Hunters must provide the species licence and limited entry hunting authorization, which authorized the taking or the killing, in electronic or paper format, to the inspector.

Please refer to the 2020-2022 Hunting and Trapping Regulations Synopsis for additional compulsory inspection requirements.

For information on where you can obtain a compulsory inspection, please refer to the 'Compulsory Inspection Centres' section on the regional pages of the Hunting and Trapping Regulations Synopsis or [www.gov.bc.ca/hunting](http://www.gov.bc.ca/hunting).

Anyone who kills a bull elk or a bull moose under the authority of an LEH authorization must, while returning from the hunt, keep the antlers of the animal available for inspection by an officer. This requirement is in addition to any other compulsory inspection/reporting requirements.

### THIS SYNOPSIS IS NOT A COMPLETE LIST OF REQUIREMENTS FOR HUNTING IN BRITISH COLUMBIA

All persons hunting under an LEH authorization in B.C. are required to comply with hunting regulations under the *Wildlife Act* as outlined in the current Hunting and Trapping Regulations Synopsis: [www.gov.bc.ca/hunting](http://www.gov.bc.ca/hunting).

### RESPONSIBLE USE OF VEHICLES

The modern *Off-Road Vehicle Act* (ORV) promotes safe and responsible use of ORVs. Improved safety and mandatory registration help officers better identify the few reckless operators that endanger others, harm animals or damage sensitive habitat. The fine for careless operation is \$368 and for unregistered ORVs, \$230. For more information about the ORV Act, visit the ministry's website at <https://www2.gov.bc.ca/gov/content/industry/crown-land-water/crown-land/crown-land-uses/off-road-vehicles>.

The ORV Act applies to ATVs, motorcycles, snowmobiles, side-by-sides and on-highway vehicles (under 4,536 kg) used for work or play on Crown land.

Protect wildlife and their habitat; keep motor vehicles on existing roads and trails.

### WILDFIRE NOTICE

Stay up to date on regulation changes and vehicle/access restrictions during wildfire season.

While planning your hunting expedition visit the B.C. Wildfire Service fire bans and restrictions website for the most up to date information: [www2.gov.bc.ca/gov/content/safety/wildfire-status/fire-bans-and-restrictions](http://www2.gov.bc.ca/gov/content/safety/wildfire-status/fire-bans-and-restrictions).

### HUNTING & TRAPPING SYNOPSIS

For the online version of the synopsis or for corrections and updates to *Wildlife Act* regulations visit [www2.gov.bc.ca/gov/content/sports-culture/recreation/fishing-hunting/hunting/regulations-synopsis](http://www2.gov.bc.ca/gov/content/sports-culture/recreation/fishing-hunting/hunting/regulations-synopsis).

Fish and Wildlife Regional Offices

LEH Headquarters: Victoria 3-2975 Jutland Rd., V8T 5J9 (250) 356-5142

<b>Nanaimo</b> 2080 Labieux Rd., V9T 6J9	(250) 751-7220	<b>Williams Lake</b> 400-640 Borland St., V2G 4T1	(250) 398-4530
<b>Surrey</b> 200-10428 153rd St., V3R 1E1	(604) 586-4400	<b>Smithers</b> Bag 5000, 3726 Alfred Ave., V0J 2N0	(250) 847-7260
<b>Kamloops</b> 1259 Dalhousie Dr., V2C 5Z5	(250) 371-6200	<b>Prince George</b> 2000 South Ospika Blvd, V2N 4W5	(250) 614-7400
<b>Nelson</b> 401-333 Victoria St., V1L 4K3	(250) 354-6333	<b>Fort St. John</b> 400-10003 110 Ave., V1J 6M7	(250) 787-3411
<b>Cranbrook</b> 205 Industrial Rd. G, V2G 7G5	(250) 489-8540	<b>Penticton</b> 102 Industrial Pl, V2A 7C8	(250) 490-8200

CONSERVATION OFFICER SERVICE  
(24 hour contact number)

1-877-952-RAPP (7277) Report All Poachers and Polluters

LIMITED ENTRY HUNTING - TERMINOLOGY

(An explanation of the column titles used in the season tables)

**CODE:** Each hunt is given its own unique 4-digit code, which is highlighted on the left of each column on each page. Codes change every year.

**AREA:** This term is used in conjunction with a place name to denote a specific land area within B.C. It can consist of a number of Management Units, a single Management Unit or a portion of a Management Unit. Hunters should be aware access is limited in some areas and are advised to confirm access before applying.

**MANAGEMENT UNITS:** The province is divided into 225 management units identified by number. In this synopsis they are denoted by the initials 'M.U.' and a hyphenated number, i.e. M.U. 4-24, M.U. 3-14, etc.

**ZONE:** Means a portion of one or more management units. If the Management Unit has been divided into Zones, this will appear as Zone A of M.U. 4-24, Zone B of M.U. 4-24, etc. Maps of Zones may be found on pages 15-27 or online at [www.gov.bc.ca/hunting](http://www.gov.bc.ca/hunting).

**SEASON DATES:** Refer to a period of time that hunting may take place. All dates are inclusive, e.g., September 1 to September 30 means that hunting may commence on September 1 and continue through to and including September 30.

**SPECIES:** In this synopsis, 'species' refers to the following game: Turkey, Black Bear, Mountain Goat, Mountain Sheep, Elk, Moose, Caribou, Mule (Black-tailed) Deer, White-Tailed Deer and Bison.

**CLASS OF ANIMAL:** This term refers more specifically to the sex, age or antler/horn configuration of the animal for which an authorization is available.

**TENTATIVE # OF AUTH:** The number which appears in the authorizations column is a tentative number only and may be adjusted prior to the draw, resulting in a possible increase or decrease in the final number of available authorizations.

**FIRST CHOICE ODDS:** This is a list of odds on being drawn for the same hunt in the previous LEH draw year. These odds pertain to hunts that were indicated as 'First Choice' selections on the previous year's applications. They are a measure of the number of people who applied for each authorization available in the previous year. The odds can be used as a guide to estimate your chances of winning a given draw.



Hunters should be aware access is limited in some areas and are advised to confirm access before applying.

To assist you with applying for LEH online, we have provided an LEH Application Notes form for you to record the information you need to apply, whether online or through any participating vendor location.

2020-2021 LEH APPLICATION NOTES

Use the space below to prepare your LEH application. Once you're ready, you can enter your codes online or take them to any participating vendor location.

SPECIES	First Choice Code	Second Choice Code	Shared/Group Hunt ID (if applicable)	NOTES
Bison				
Black Bear				
Caribou				
Elk				
Moose				
Mountain Goat				
Mountain Sheep				
Mule Deer				
Turkey				
White-tailed Deer				

The Special Mountain Sheep resident draw is available to resident hunters for fall 2021 and the code is 6000. Hunters have the option to submit multiple applications for this draw.

There is only one resident Special Mountain Sheep authorization for one Mountain Sheep.

The successful applicant for the Special Mountain Sheep hunt must hold a valid resident hunting licence, a Mountain Sheep species licence and the Special Mountain Sheep authorization while hunting. Please note that, while the Special Mountain Sheep authorization allows the hunter to exceed the provincial bag limit of 1 and harvest an additional Sheep in the same licence year, the hunter **CANNOT** hold more than one valid Mountain Sheep species licence at any one time. A second species licence may not be purchased until after the first species licence has been cancelled. If a hunter receives a Special Mountain Sheep authorization, it will not be considered in the calculation of reduced odds for future LEH applications. All

other restrictions, including the location of open seasons, weapons restrictions, species, and sex listed in either the 2021-2022 LEH Synopsis or the 2020-2022 Hunting and Trapping Regulations Synopsis, when available, apply to this special hunt. The successful applicant need not follow horn curl regulations that apply in the area hunted as the Special Mountain Sheep authorization will be for "any ram."

In addition, the successful applicant will have the opportunity to hunt either a bighorn or thornhorn ram Mountain Sheep during the dates listed below. If hunting a thornhorn ram sheep, the successful applicant may hunt up to 21 days prior to the opening date listed below for the intended hunt region.

The non-refundable application fee for each Special Mountain Sheep application is \$15.75 (includes GST). \$10.00 from each application fee will be directed to the Habitat Conservation Trust Foundation for projects specific to Mountain Sheep Management.

**2021 OPENING SEASON DATES FOR MOUNTAIN SHEEP**

(Subject to Change)

Region 3 Thompson	Sept. 10/21
Region 4 Kootenay	Sept. 10/21
Region 5 Cariboo	Sept. 1/21
Region 6 Skeena	Aug. 1/21
Region 7 Omineca/Peace	Aug. 1/21
Region 8 Okanagan	Aug. 25/21

**2021 CLOSING SEASON DATES FOR MOUNTAIN SHEEP**

(Subject to Change)

In all Regions the closing dates are as follows:

Bighorn Mountain Sheep	Dec. 20/21
Thornhorn Mountain Sheep	Mar. 31/22

Go to [www.gov.bc.ca/hunting](http://www.gov.bc.ca/hunting) for more information and to find out when the 2021 Special Mountain Sheep is open for applications. The deadline for the 2021 Special Mountain Sheep applications is 11:59 p.m., Friday September 25, 2020

**HANDLING GAME MEAT SAFELY**

These general safety measures are recommended when handling game meat:

- ✓ Do not shoot, handle or consume any animal that is acting abnormally or appears to be sick.
- ✓ Wear latex or rubber gloves when field dressing or handling any dead animal.
- ✓ Bone out the meat from your animal. Don't saw through bone if you can avoid it, and avoid cutting through the brain or spinal cord.
- ✓ Minimize the handling of brain and spinal tissues.
- ✓ Wash hands and instruments thoroughly after field dressing is completed.

**LIMITED ENTRY BISON SHARED HUNTS**

**OMINECA/PEACE REGION 7** (See Map 7M for boundaries)

All Bison hunts are open only to single applicants or SHARED groups of up to four applicants. Please see the "SHARED HUNTS" section of this synopsis for more details.

Code	Area	M.U.	Zone	Season Dates	Class of Animal	Tentative # of Auth	2019 First Choice Odds
0001	Liard	7-42*	C	Oct 1-Oct 15	Either Sex	32	71.7:1
0002	Liard	7-42*	C	Oct 16-Oct 31	Either Sex	32	42.7:1
0003	Liard	7-42*	C	Nov 1-Nov 15	Either Sex	16	19.8:1
0004	Liard	7-42*	C	Nov 16-Nov 30	Either Sex	16	34.4:1
0005	Liard	7-42*	C	Dec 1-Dec 15	Either Sex	16	28.3:1
0006	Liard	7-42*	C	Dec 16-Dec 31	Either Sex	16	24.2:1
0007	Liard	7-42*	C	Jan 1-Jan 15/21	Either Sex	16	31.3:1
0008	Liard	7-42*	C	Jan 16-Jan 31/21	Either Sex	16	22.0:1
0009	Liard	7-42**	D	Oct 1-Oct 15	Either Sex	32	53.8:1
0010	Liard	7-42**	D	Oct 16-Oct 31	Either Sex	32	33.8:1
0011	Liard	7-42**	D	Nov 5-Nov 19	Either Sex	26	28.4:1
0012	Liard	7-42**	D	Nov 20-Dec 5	Either Sex	26	20.0:1
0013	Liard	7-42**	D	Dec 6-Dec 20	Either Sex	26	53.1:1
0014	Liard	7-42**	D	Jan 1-Jan 15/21	Either Sex	26	56.5:1
0015	Liard	7-42**	D	Jan 16-Jan 31/21	Either Sex	22	69.8:1

\* Includes portions of M.U. 7-42 and 7-57. \*\* Includes portions of M.U. 7-42, 7-57 and 7-58.

Limited motorized access with snow machines is likely to be necessary for November and December but snow depths may vary greatly from year to year.

Hunters are prohibited from using a weapon other than:

- a) a rifle that fires a 175 grain or larger bullet retaining 2712 joules (2000 foot pounds) or more energy at 100 metres, or
- b) a bow having a pull greater than 22.6 kg within the archer's draw length, an arrow greater than 26 grams in weight and a broadhead greater than 8.1 grams in weight and 2.2 cm in width at its widest point.

Hunters are reminded that under Section 35 (2) of the *Wildlife Act*, anyone who kills or injures wildlife must make every reasonable effort to retrieve that wildlife, and if it is alive, to kill it. This is particularly important with Bison.

**END OF LIMITED ENTRY BISON SHARED HUNTS**

**BLACK BEAR**

The LEH draw for black bear on Haida Gwaii will be conducted during the spring draw, at the same time as Skeena Sheep. Hunters that obtain an LEH authorization for black bear on Haida Gwaii may hunt in both the spring and fall season.

**\*\*\*2021 EARLY BLACK BEAR DRAW REGION 6\*\*\***

Group Hunt applications are not accepted for Black bear. The application deadline for the spring 2021 draw is February 5, 2021.

**SKEENA REGION 6**

Code	Area	M.U.	Zone	Season Dates	Class of Animal	Tentative # of Auth	2019 First Choice Odds
8001	Haida Gwaii	6-12*		Apr 1-Jun 30/21 & Sept 1-Nov 30/21	Adult	4	24.3:1

\* Includes M.U. 6-13. Refer to the 2020-2022 Hunting and Trapping Regulations Synopsis for Compulsory Inspection requirements. The black bear bag limit on Haida Gwaii is 1 per license year.

**CARIBOU**

See page 9 for the Spatsizi Moose/Caribou combination hunt.

Refer to 2020-2022 Hunting & Trapping Regulations Synopsis for Compulsory Inspection requirements.

**SKEENA REGION 6** (See Maps 6B, 6G & 6I for boundaries)

Code	Area	M.U.	Zone	Season Dates	Class of Animal	Tentative # of Auth	2019 First Choice Odds
1001	Spatsizi	6-20	A	Aug 15-Aug 31	Bull	90	1.8:1
1002	Spatsizi	6-20	A	Sept 1-Sept 15	Bull	53	1.5:1
1003	Spatsizi	6-20	A	Sept 16-Sept 30	Bull	53	2.4:1
1004	Spatsizi	6-20	A	Oct 1-Oct 15	Bull	50	1.2:1
1005	Atlin	6-25*	A	Aug 15-Oct 15	Bull	11	47.6:1

\* Includes a portion of M.U. 6-26.

**OMINECA/PEACE REGION 7** (See Map 7O & 7P for boundaries)

Code	Area	M.U.	Zone	Season Dates	Class of Animal	Tentative # of Auth	2019 First Choice Odds
1006	Edozadelly	7-39	D	Aug 15-Oct 15	Bull	4	34.3:1
1007	Pink Mountain	7-42	A*	Aug 15-Sept 30	5 pt Bull	6	N/A

\* Includes a portion of M.U. 7-57.

## ELK

## VANCOUVER ISLAND REGION 1 (See Maps 1A &amp; 1B for boundaries)

Group Hunt applications are not accepted for Elk in Regions 1 and 2.

Refer to 2020-2022 Hunting &amp; Trapping Regulations Synopsis for Compulsory Inspection requirements.

Code	Area	M.U.	Zone	Season Dates	Class of Animal	Tentative # of Auth	2019 First Choice Odds
<b>ARCHERY ONLY SEASONS</b>							
2001	Vancouver Island	1-04	A***	Sept 1-Oct 10	Antlerless	3	27.3:1
2002	Vancouver Island	1-04	A***	Sept 1-Oct 10	Either sex	2	85.5:1
2003	Vancouver Island	1-04	A***	Oct 15-Nov 10	Either sex	4	31.3:1
2004	Vancouver Island	1-04	A***	Nov 15-Dec 10	Either sex	4	39.5:1
2005	Vancouver Island	1-04	A***	Dec 15-Jan 10	Either sex	4	24.5:1
2006	Vancouver Island	1-06	A***	Sept 10-Sept 30	Either sex	3	48.3:1
2007	Vancouver Island	1-06	A***	Oct 10-Dec 24	Either sex	2	75.5:1
2008	Vancouver Island	1-06	B***	Sept 10-Dec 15	Either sex	2	70.0:1
2009	Vancouver Island	1-12	C	Sept 10-Sept 30	Either sex	2	56.0:1
2010	Vancouver Island	1-12	C	Oct 10-Dec 15	Either sex	2	69.0:1

## REGULAR LIMITED ENTRY HUNTING SEASONS

2011	Vancouver Island	1-04	B***	Dec 1-Dec 15	Antlerless	3	76.5:1
2012	Vancouver Island	1-05	C***	Dec 1-Dec 15	Antlerless	1	53.0:1
2013	Vancouver Island	1-09	A*	Dec 1-Dec 15	Antlerless	3	55.0:1
2014	Vancouver Island	1-09	B	Dec 1-Dec 15	Antlerless	1	54.0:1
2015	Vancouver Island	1-09	C	Dec 1-Dec 15	Antlerless	1	29.0:1
2016	Vancouver Island	1-10	A	Dec 1-Dec 15	Antlerless	2	83.5:1
2017	Vancouver Island	1-10	B	Dec 1-Dec 15	Antlerless	4	49.3:1
2018	Vancouver Island	1-10	C	Dec 1-Dec 15	Antlerless	8	51.3:1
2019	Vancouver Island	1-10	H	Sept 1-Sept 20	Antlerless	4	46.0:1
2020	Vancouver Island	1-10	H	Sept 21-Oct 10	Antlerless	3	42.7:1
2021	Vancouver Island	1-10	D**	Oct 11-Nov 20	Antlerless	1	156.0:1
2022	Vancouver Island	1-10	D**	Nov 21-Dec 31	Antlerless	1	62.0:1
2023	Vancouver Island	1-10	E	Sept 10-Oct 30	Antlerless	2	64.0:1
2024	Vancouver Island	1-10	E	Nov 1-Dec 15	Antlerless	2	38.0:1
2025	Vancouver Island	1-10	F	Dec 1-Dec 15	Antlerless	5	40.0:1
2026	Vancouver Island	1-10	G	Dec 1-Dec 15	Antlerless	4	72.7:1
2027	Vancouver Island	1-11	A	Dec 1-Dec 31	Antlerless	1	33.0:1
2028	Vancouver Island	1-11	B	Dec 1-Dec 31	Antlerless	6	53.2:1
2029	Vancouver Island	1-03	A	Oct 10-Nov 20	Bull	3	152.5:1
2030	Vancouver Island	1-03	B***	Oct 10-Nov 20	Bull	3	98.5:1
2031	Vancouver Island	1-04	B***	Oct 10-Nov 20	Bull	2	228.0:1
2032	Vancouver Island	1-04	C***	Oct 10-Nov 20	Bull	3	201.0:1
2033	Vancouver Island	1-05	A***	Oct 10-Nov 29	Bull	3	116.7:1
2034	Vancouver Island	1-05	B***	Oct 10-Nov 29	Bull	1	99.0:1
2035	Vancouver Island	1-05	C***	Oct 10-Nov 20	Bull	1	123.0:1
2036	Vancouver Island	1-06	D***	Oct 10-Nov 20	Bull	2	181.0:1
2037	Vancouver Island	1-09	A	Oct 10-Nov 20	Bull	8	116.9:1
2038	Vancouver Island	1-09	B	Oct 10-Nov 20	Bull	3	71.5:1
2039	Vancouver Island	1-09	C	Oct 10-Oct 20	Bull	2	56.0:1
2040	Vancouver Island	1-09	C	Oct 24-Nov 5	Bull	2	61.0:1
2041	Vancouver Island	1-09	C	Nov 9-Nov 25	Bull	1	50.0:1
2042	Vancouver Island	1-09	D	Oct 10-Oct 20	Bull	3	71.3:1
2043	Vancouver Island	1-09	D	Oct 21-Nov 20	Bull	3	52.7:1
2044	Vancouver Island	1-10	A	Oct 10-Nov 20	Bull	3	127.8:1
2045	Vancouver Island	1-10	B	Oct 10-Oct 20	Bull	4	105.3:1
2046	Vancouver Island	1-10	B	Oct 21-Nov 20	Bull	4	88.3:1
2047	Vancouver Island	1-10	C	Oct 10-Oct 20	Bull	6	87.2:1
2048	Vancouver Island	1-10	C	Oct 21-Nov 20	Bull	6	80.0:1
2049	Vancouver Island	1-10	H	Sept 10-Sept 30	Bull	3	111.7:1
2050	Vancouver Island	1-10	H	Oct 1-Oct 20	Bull	4	53.0:1
2051	Vancouver Island	1-10	D**	Oct 10-Nov 10	Bull	2	86.5:1
2052	Vancouver Island	1-10	D**	Nov 11-Nov 30	Bull	2	60.0:1
2053	Vancouver Island	1-10	D**	Dec 1-Dec 20	Bull	2	70.5:1
2054	Vancouver Island	1-10	E	Oct 10-Nov 20	Bull	4	68.3:1
2055	Vancouver Island	1-10	F	Oct 10-Nov 20	Bull	7	111.2:1
2056	Vancouver Island	1-10	G	Oct 10-Nov 20	Bull	4	112.2:1
2057	Vancouver Island	1-10	I	Oct 10-Nov 20	Bull	4	82.0:1
2058	Vancouver Island	1-11	A	Oct 1-Nov 20	Bull	2	149.5:1
2059	Vancouver Island	1-11	B	Oct 1-Oct 15	Bull	7	91.6:1
2060	Vancouver Island	1-11	B	Oct 16-Nov 20	Bull	7	96.5:1
2061	Vancouver Island	1-12	B	Oct 10-Nov 20	Bull	3	32.3:1
2062	Vancouver Island	1-12	D	Oct 10-Nov 20	Bull	4	64.0:1
2063	Vancouver Island	1-12	E	Oct 10-Nov 20	Bull	3	28.0:1

\* Includes Zone D of M.U. 1-09 \*\* Includes Zone H of M.U. 1-10

\*\*\* These hunts are almost exclusively on private land and access to these areas is at the discretion of the landowner. Access during mid-week will not likely be available on private lands managed for industrial forestry activities. Access may not be available during part or all of the LEH season.

## LOWER MAINLAND REGION 2 (See Maps 2A, 2B, 2C for boundaries)

Group Hunt applications are not accepted for Elk in Regions 1 and 2.

Refer to 2020-2022 Hunting &amp; Trapping Regulations Synopsis for Compulsory Inspection requirements.

Code	Area	M.U.	Zone	Season Dates	Class of Animal	Tentative # of Auth	2019 First Choice Odds
2064	Sechelt	2-05*	A***	Oct 10-Nov 20	Bull	6	81.2:1
2065	Sechelt	2-05	C***	Oct 1-Oct 31	Bull	4	12.3:1
2066	Sechelt	2-05	C***	Nov 1-Nov 30	Bull	4	7.5:1
2067	Narrows/Tzoonie	2-05	D	Oct 10-Nov 20	Bull	2	25.0:1
2068	Clowhom River	2-05	E	Oct 10-Nov 20	Bull	2	26.7:1
2069	McNab Creek	2-05	F	Oct 10-Oct 20	Bull	3	54.3:1
2070	McNab Creek	2-05	F	Oct 21-Nov 20	Bull	4	30.5:1
2071	Deserted River	2-05	G	Oct 10-Nov 20	Bull	3	18.3:1

## ELK

## LOWER MAINLAND REGION 2 (See Maps 2A, 2B, 2C for boundaries)

Code	Area	M.U.	Zone	Season Dates	Class of Animal	Tentative # of Auth	2019 First Choice Odds
2072	Vancouver River	2-05	H	Oct 10-Nov 20	Bull	1	32.0:1
2073	Rainy River	2-05	I	Oct 10-Nov 20	Bull	2	28.8:1
2074	Sechelt	2-05	J***	Oct 10-Oct 31	Bull	4	4.8:1
2075	Sechelt	2-05	J***	Nov 1-Nov 30	Bull	4	7.8:1
2076	<b>Rainy-Grey</b>	<b>2-05</b>	<b>K</b>	<b>Oct 10-Nov 20</b>	<b>Bull</b>	<b>2</b>	<b>N/A</b>
2077	Squamish River	2-06	A	Oct 10-Nov 20	Bull	5	146.6:1
2078	Indian River	2-08	A★	Oct 10-Nov 20	Bull	2	129.0:1
2079	Pitt River	2-08	B	Oct 10-Nov 20	Bull	8	115.6:1
2080	Stave River	2-08	C	Oct 10-Nov 20	Bull	2	252.0:1
2081	Powell River	2-12**	A***	Oct 10-Nov 20	Bull	1	105.0:1
2082	Powell River	2-12	B***	Oct 10-Nov 30	Bull	2	19.5:1
2083	Daniels River	2-12	D	Oct 10-Nov 20	Bull	6	12.5:1
2084	Brittain River	2-12	E	Oct 10-Oct 20	Bull	2	13.0:1
2085	Brittain River	2-12	E	Oct 21-Nov 20	Bull	3	7.3:1
2086	Theodosia River	2-12	F	Oct 10-Nov 20	Bull	4	29.8:1
2087	Skwawka River	2-12	Q	Oct 10-Oct 20	Bull	4	7.5:1
2088	Skwawka River	2-12	Q	Oct 21-Nov 20	Bull	8	7.3:1
2089	Stillwater	2-12	S	Oct 10-Nov 20	Bull	1	195.0:1
2090	<b>Toba River</b>	<b>2-13</b>	<b>A+</b>	<b>Oct 20-Nov 20</b>	<b>Bull</b>	<b>2</b>	<b>N/A</b>
2091	Orford River	2-14	A	Oct 20-Nov 30	Bull	2	21.5:1
2092	Southgate River	2-14	B	Oct 10-Nov 20	Bull	2	28.5:1
2093	Homathko River	2-15	A	Oct 10-Nov 20	Bull	2	34.0:1
2094	<b>Sechelt</b>	<b>2-05</b>	<b>C***</b>	<b>Oct 1-Oct 31</b>	<b>Antlerless</b>	<b>2</b>	<b>N/A</b>
2095	<b>Sechelt</b>	<b>2-05</b>	<b>C***</b>	<b>Nov 1-Nov 30</b>	<b>Antlerless</b>	<b>2</b>	<b>N/A</b>
2096	Narrows/Tzoonie	2-05	D	Oct 10-Nov 20	Antlerless	1	37.0:1
2097	McNab Creek	2-05	F	Oct 10-Nov 20	Antlerless	1	93.0:1
2098	Deserted River	2-05	G	Oct 10-Nov 20	Antlerless	1	5.0:1
2099	Vancouver River	2-05	H	Oct 10-Nov 20	Antlerless	1	13.0:1
2100	<b>Rainy-Grey</b>	<b>2-05</b>	<b>J***</b>	<b>Oct 1-Oct 31</b>	<b>Antlerless</b>	<b>1</b>	<b>N/A</b>
2101	<b>Rainy-Grey</b>	<b>2-05</b>	<b>J***</b>	<b>Nov 1-Nov 30</b>	<b>Antlerless</b>	<b>1</b>	<b>N/A</b>
2102	<b>Squamish River</b>	<b>2-06</b>	<b>A</b>	<b>Oct 10-Nov 20</b>	<b>Antlerless</b>	<b>1</b>	<b>N/A</b>
2103	Indian River	2-08	A★	Oct 10-Nov 20	Antlerless	1	38.0:1
2104	<b>Pitt River</b>	<b>2-08</b>	<b>B</b>	<b>Oct 10-Nov 20</b>	<b>Antlerless</b>	<b>4</b>	<b>N/A</b>
2105	Stave River	2-08	C	Oct 10-Nov 20	Antlerless	1	68.0:1
2106	Daniels River	2-12	D	Oct 10-Nov 20	Antlerless	2	7.0:1
2107	Brittain River	2-12	E	Oct 10-Nov 20	Antlerless	1	7.0:1
2108	Skwawka River	2-12	Q	Oct 10-Nov 20	Antlerless	2	8.0:1
2109	<b>Orford River</b>	<b>2-14</b>	<b>A</b>	<b>Oct 20-Nov 20</b>	<b>Antlerless</b>	<b>1</b>	<b>N/A</b>

\* Includes Zone C of M.U. 2-05.

\*\* Includes Zone B of M.U. 2-12.

\*\*\* The entire area in Zone C and Zone J of M.U. 2-05 and Zone B of M.U. 2-12, and portions of Zone A of M.U. 2-05 and portions of Zone A of M.U. 2-12 are restricted to ARCHERY EQUIPMENT ONLY. Much of the area within Zone C and Zone J of M.U. 2-05 is PRIVATE LAND. Permission of the landowner must be obtained prior to the hunt. Applying for an LEH in these areas does not guarantee that there will be Elk present during the selected season. Also the private landowners may restrict the number of hunters that are allowed onto their land. It is the hunter's responsibility to locate landowners willing to allow hunter access. This can be a long and challenging process with no guarantee of success.

★ Hunters who wish to cross Indian Reserve lands at Indian River or use the dock at the head of Indian Arm should first contact Burrard Indian Band by phoning (604) 924-4161.

+ Hunters who wish to cross or access Klahoose reserve lands at Toba River must obtain permission by contacting Klahoose First Nation.

Indian Reserves are private property. In the Sechelt First Nation's Traditional Territory they request that hunters obtain permission by contacting the resource management department at (604) 885-2273, prior to crossing or accessing any Sechelt Indian Band land.

Hunters are reminded that under s. 35 (2) of the *Wildlife Act*, anyone who injures wildlife must make every reasonable effort to retrieve that wildlife, and if it is alive, to kill it. This is particularly important for Roosevelt Elk in areas restricted to ARCHERY EQUIPMENT ONLY, and these hunts are recommended only to archers with considerable big game hunting experience.

## CARIBOO REGION 5 (See Map 5E for boundaries)

Refer to the 2020-2022 Hunting &amp; Trapping Regulations Synopsis for Compulsory Inspection requirements.

Code	Area	M.U.	Zone	Season Dates	Class of Animal	Tentative # of Auth	2019 First Choice Odds
2110	Cariboo	5-02*	A	Nov 15-Dec 14	Bull	1	N/A
2111	Cariboo	5-02*	A	Dec 15-Jan 14/21	Bull	1	N/A
2112	Cariboo	5-02*	A	Jan 15-Feb 14/21	Bull	1	N/A
2113	Cariboo	5-02*	A	Nov 15-Dec 14	Antlerless	1	N/A
2114	Cariboo	5-02*	A	Dec 15-Jan 14/21	Antlerless	1	N/A
2115	Cariboo	5-02*	A	Jan 15-Feb 14/21	Antlerless	1	N/A

\* Restricted to PRIVATE LAND ONLY within portions of M.U. 5-02.

Please remember that it is illegal to hunt on private land without the consent of the landowner. Indian Reserves are private land. Permission must be obtained from local Indian Business Office in order to hunt on or across these lands. Private landowners may restrict the number of hunters that are allowed onto their land. Applying for an LEH in this area does not guarantee that there will be Elk present during the selected season.

## SKEENA REGION 6 (See Map 6K for boundaries)

Refer to the 2020-2022 Hunting &amp; Trapping Regulations Synopsis for Compulsory Inspection requirements.

Code	Area	M.U.	Zone	Season Dates	Class of Animal	Tentative # of Auth	2019 First Choice Odds
<b>ARCHERY ONLY SEASONS</b>							
2116	Skeena	6-04	A*	Dec 1-Dec 15	Bull	1	13.0:1
2117	Skeena	6-04	A*	Dec 16-Dec 31	Bull	1	19.0:1
2118	Skeena	6-08	A*	Dec 1-Dec 15	Bull	1	35.0:1

ELK

SKEENA REGION 6 (See Map 6K for boundaries)

Refer to the 2020-2022 Hunting & Trapping Regulations Synopsis for Compulsory Inspection requirements.

Code	Area	M.U.	Zone	Season Dates	Class of Animal	Tentative # of Auth	2019 First Choice Odds
<b>ARCHERY ONLY SEASONS</b>							
2119	Skeena	6-08	A*	Dec 16-Dec 31	Bull	1	35.0:1
2120	Skeena	6-09	A*	Dec 1-Dec 15	Bull	1	24.0:1
2121	Skeena	6-09	A*	Dec 16-Dec 31	Bull	1	23.0:1
2122	Skeena	6-04	A*	Dec 1-Dec 15	Antlerless	1	10.0:1
2123	Skeena	6-04	A*	Dec 16-Dec 31	Antlerless	1	6.0:1
2124	Skeena	6-08	A*	Dec 1-Dec 15	Antlerless	1	14.0:1
2125	Skeena	6-08	A*	Dec 16-Dec 31	Antlerless	1	30.0:1
2126	Skeena	6-09	A*	Dec 1-Dec 15	Antlerless	1	12.0:1
2127	Skeena	6-09	A*	Dec 16-Dec 31	Antlerless	1	15.0:1
<b>REGULAR LIMITED ENTRY HUNTING SEASONS</b>							
2128	Skeena	6-04	A*	Jan 1-Jan 15/21	Bull	1	50.0:1
2129	Skeena	6-04	A*	Jan 16-Jan 31/21	Bull	1	51.0:1
2130	Skeena	6-04	A*	Feb 1-Feb 15/21	Bull	1	56.0:1
2131	Skeena	6-04	A*	Feb 16-Mar 1/21	Bull	1	17.0:1
2132	Skeena	6-08	A*	Jan 1-Jan 15/21	Bull	1	119.0:1
2133	Skeena	6-08	A*	Jan 16-Jan 31/21	Bull	1	122.0:1
2134	Skeena	6-08	A*	Feb 1-Feb 15/21	Bull	1	130.0:1
2135	Skeena	6-08	A*	Feb 16-Mar 1/21	Bull	1	70.0:1
2136	Skeena	6-09	A*	Jan 1-Jan 15/21	Bull	1	59.0:1
2137	Skeena	6-09	A*	Jan 16-Jan 31/21	Bull	1	38.0:1
2138	Skeena	6-09	A*	Feb 1-Feb 15/21	Bull	1	46.0:1
2139	Skeena	6-09	A*	Feb 16-Mar 1/21	Bull	1	44.0:1
2140	Skeena	6-04	A*	Jan 1-Jan 15/21	Antlerless	1	17.0:1
2141	Skeena	6-04	A*	Jan 16-Jan 31/21	Antlerless	1	12.0:1
2142	Skeena	6-04	A*	Feb 1-Feb 15/21	Antlerless	1	32.0:1
2143	Skeena	6-04	A*	Feb 16-Mar 1/21	Antlerless	1	25.0:1
2144	Skeena	6-08	A*	Jan 1-Jan 15/21	Antlerless	1	47.0:1
2145	Skeena	6-08	A*	Jan 16-Jan 31/21	Antlerless	1	32.0:1
2146	Skeena	6-08	A*	Feb 1-Feb 15/21	Antlerless	1	52.0:1
2147	Skeena	6-08	A*	Feb 16-Mar 1/21	Antlerless	1	24.0:1
2148	Skeena	6-09	A*	Jan 1-Jan 15/21	Antlerless	1	24.0:1
2149	Skeena	6-09	A*	Jan 16-Jan 31/21	Antlerless	1	15.0:1
2150	Skeena	6-09	A*	Feb 1-Feb 15/21	Antlerless	1	3.0:1
2151	Skeena	6-09	A*	Feb 16-Mar 1/21	Antlerless	1	23.0:1

\* Restricted to PRIVATE LAND ONLY

OMINECA/PEACE REGION 7 (See Maps 7H & 7I for boundaries)

Code	Area	M.U.	Zone	Season Dates	Class of Animal	Tentative # of Auth	2019 First Choice Odds
2152	Prince George	7-02*		Nov 15-Dec 14	Antlerless	20	10.8:1
2153	Prince George	7-02*		Dec 15-Jan 14/21	Antlerless	20	8.4:1
2154	Prince George	7-02*		Jan 15-Feb 14/21	Antlerless	20	8.3:1
2155	Prince George	7-07**		Nov 15-Dec 14	Antlerless	4	18.5:1
2156	Prince George	7-07**		Dec 15-Jan 14/21	Antlerless	4	8.3:1
2157	Prince George	7-07**		Jan 15-Feb 14/21	Antlerless	4	3.3:1
2158	Prince George	7-08**		Nov 15-Dec 14	Antlerless	4	24.3:1
2159	Prince George	7-08**		Dec 15-Jan 14/21	Antlerless	4	9.8:1
2160	Prince George	7-08**		Jan 15-Feb 14/21	Antlerless	4	14.0:1
2161	Prince George	7-09**		Nov 15-Dec 14	Antlerless	4	28.0:1
2162	Prince George	7-09**		Dec 15-Jan 14/21	Antlerless	4	11.8:1
2163	Prince George	7-09**		Jan 15-Feb 14/21	Antlerless	4	21.5:1
2164	Prince George	7-10**		Nov 15-Dec 14	Antlerless	4	8.0:1
2165	Prince George	7-10**		Dec 15-Jan 14/21	Antlerless	4	2.0:1
2166	Prince George	7-10**		Jan 15-Feb 14/21	Antlerless	4	2.8:1
2167	Prince George	7-12**		Nov 15-Dec 14	Antlerless	8	10.5:1
2168	Prince George	7-12**		Dec 15-Jan 14/21	Antlerless	8	4.1:1
2169	Prince George	7-12**		Jan 15-Feb 14/21	Antlerless	8	6.8:1
2170	Prince George	7-13**		Nov 15-Dec 14	Antlerless	8	31.5:1
2171	Prince George	7-13**		Dec 15-Jan 14/21	Antlerless	8	21.5:1
2172	Prince George	7-13**		Jan 15-Feb 14/21	Antlerless	8	23.6:1
2173	Prince George	7-14**		Nov 15-Dec 14	Antlerless	8	3.5:1
2174	Prince George	7-14**		Dec 15-Jan 14/21	Antlerless	8	2.4:1
2175	Prince George	7-14**		Jan 15-Feb 14/21	Antlerless	8	2.4:1
2176	Prince George	7-15**		Nov 15-Dec 14	Antlerless	4	37.8:1
2177	Prince George	7-15**		Dec 15-Jan 14/21	Antlerless	4	15.8:1
2178	Prince George	7-15**		Jan 15-Feb 14/21	Antlerless	4	25.3:1
2179	Prince George	7-17**		Nov 15-Dec 14	Antlerless	4	5.3:1
2180	Prince George	7-17**		Dec 15-Jan 14/21	Antlerless	4	3.5:1
2181	Prince George	7-17**		Jan 15-Feb 14/21	Antlerless	4	1.0:1
2182	Prince George	7-24**		Nov 15-Dec 14	Antlerless	4	28.0:1
2183	Prince George	7-24**		Dec 15-Jan 14/21	Antlerless	4	16.0:1
2184	Prince George	7-24**		Jan 15-Feb 14/21	Antlerless	4	14.0:1
2185	Prince George	7-25**		Nov 15-Dec 14	Antlerless	6	12.8:1
2186	Prince George	7-25**		Dec 15-Jan 14/21	Antlerless	4	15.5:1
2187	Prince George	7-25**		Jan 15-Feb 14/21	Antlerless	2	17.0:1
2188	Peace River	7-20		Dec 1-Feb 28/21	Antlerless	100	4.7:1
2189	Peace River	7-21		Dec 1-Feb 28/21	Antlerless	100	N/A
2190	Peace River	7-32		Dec 1-Feb 28/21	Antlerless	100	N/A
2191	Peace River	7-33		Dec 1-Feb 28/21	Antlerless	250	N/A
2192	Peace River	7-34		Dec 1-Feb 28/21	Antlerless	200	N/A
2193	Peace River	7-35		Dec 1-Feb 28/21	Antlerless	250	N/A
2194	Tuchodi River	7-42***	A	Aug 20-Oct 31	Antlerless	115	2.3:1
2195	Peace River	7-45		Dec 1-Feb 28/21	Antlerless	50	N/A
2196	Peace River	7-46		Dec 1-Feb 28/21	Antlerless	50	N/A
2197	Toad River	7-51	A+	Dec 1-Feb 28/21	Antlerless	50	5.5:1

ELK

- \* Restricted to PRIVATE LAND ONLY within M.U. 7-02, 7-03, 7-04 and 7-05.
- \*\* Restricted to PRIVATE LAND ONLY.
- \*\*\* Includes M.U. 7-50 and the northern portion of M.U. 7-42. See Map 7I.
- + Includes a portion of M.U. 7-54.

**PRIVATE LAND ONLY hunts:** Permission of the landowner must be obtained prior to the hunt. Applying for an LEH in this area does not guarantee that there will be Elk present during the selected season. Also the private landowners may restrict the number of hunters that are allowed onto their land. It is the hunter's responsibility to locate landowners willing to allow hunter access. This can be a long and challenging process with no guarantee of success. Further, the landowner has the right to stipulate conditions when granting access. Some landowners may charge access fees and this is legal in British Columbia.

PEACE RIVER AGE-RESTRICTED HUNTS (See Map 7G for boundaries)

The following hunt is open ONLY to hunters who are under the age of 18 and WHO POSSESS A VALID FWID. To qualify as under 18, an applicant's 18<sup>th</sup> birthday must fall on or after August 1, 2020. Hunters who are under the age of 18 at the time of their hunt must be accompanied and closely supervised while hunting by a person who is 18 years of age or older and who meet the qualifications of a Supervising Hunter for Youth see details at [www.gov.bc.ca/hunting](http://www.gov.bc.ca/hunting).

Code	Area	M.U.	Zone	Season Dates	Class of Animal	Tentative # of Auth	2019 First Choice Odds
2198	Peace River Y	7-20	A*	Dec 1-Feb 28/21	Either Sex	200	1.9:1

\* Includes all Crown Land and private land. Zone A of M.U. 7-20 encompasses M.U. 7-32, 7-33, and 7-34 and portions of M.U. 7-20, 7-21, 7-35, 7-45, and 7-46. This hunt also includes all PRIVATE LAND ONLY and CROWN LAND ONLY within 2000 metres of private land within M.U. 7-22, 7-43, 7-44, Zone A of 7-45 and M.U. 7-58. See Map 7G.

OKANAGAN REGION 8 (See Map 8F for boundaries)

Code	Area	M.U.	Zone	Season Dates	Class of Animal	Tentative # of Auth	2019 First Choice Odds
2199	Princeton	8-04	A**	Sept 10-Sept 30	Antlerless	10	131.4:1
2200	Princeton	8-04	A**	Oct 1-Oct 20	Antlerless	10	96.3:1
2201	Christian Valley	8-12	A*	Nov 10-Dec 15	Antlerless	20	61.0:1
2202	Christian Valley	8-12	A*	Jan 15-Feb 28/21	Antlerless	20	41.2:1

- \* Restricted to all land on or below 1100 metre elevation within M.U. 8-12 and 8-14.
- \*\* Includes portions of M.U. 8-4, 8-5 and 8-6. See [www.gov.bc.ca/hunting](http://www.gov.bc.ca/hunting) for detailed maps.

Please remember that it is illegal to hunt on private land without the consent of the landowner. Indian Reserves are private land. Permission must be obtained from the local Indian Business Office in order to hunt on or across these lands. Private landowners may restrict the number of hunters that are allowed onto their land. Applying for an LEH in this area does not guarantee that there will be Elk present during selected season.

LIMITED ENTRY MOOSE SHARED HUNTS

All Moose hunts are open **only** to single applicants or shared groups of up to four applicants. Please see the "SHARED HUNTS" section of this synopsis for more details.

THOMPSON REGION 3 (See Map 3H for boundaries)

Code	Area	M.U.	Zone	Season Dates	Class of Animal	Tentative # of Auth	2019 First Choice Odds
4001	Kamloops	3-12		Nov 1-Nov 10	Cow or Calf	1	54.0:1
4002	Kamloops	3-13		Nov 1-Nov 10	Cow or Calf	1	21.0:1
4003	Kamloops	3-18		Nov 1-Nov 10	Cow or Calf	1	82.0:1
4004	Kamloops	3-19		Nov 1-Nov 10	Cow or Calf	1	99.0:1
4005	Kamloops	3-20		Nov 1-Nov 10	Cow or Calf	1	58.0:1
4006	Kamloops	3-26		Nov 1-Nov 10	Cow or Calf	1	63.0:1
4007	Kamloops	3-27		Nov 1-Nov 10	Cow or Calf	1	45.0:1
4008	Kamloops	3-28		Nov 1-Nov 10	Cow or Calf	1	32.0:1
4009	Kamloops	3-29		Nov 1-Nov 10	Cow or Calf	1	51.0:1
4010	Kamloops	3-30		Nov 1-Nov 10	Cow or Calf	1	80.0:1
4011	Kamloops	3-31		Nov 1-Nov 10	Cow or Calf	1	23.0:1
4012	Kamloops	3-36		Nov 1-Nov 10	Cow or Calf	1	12.0:1
4013	Kamloops	3-37		Nov 1-Nov 10	Cow or Calf	1	23.0:1
4014	Kamloops	3-39		Nov 1-Nov 10	Cow or Calf	1	24.0:1
4015	Kamloops	3-40		Nov 1-Nov 10	Cow or Calf	1	24.0:1
4016	Kamloops	3-41		Nov 1-Nov 10	Cow or Calf	1	7.0:1
4017	Kamloops	3-42		Nov 1-Nov 10	Cow or Calf	1	4.0:1
4018	Kamloops	3-44		Nov 1-Nov 10	Cow or Calf	1	6.0:1

NOTE: LEH BULL IS ANY BULL REGARDLESS OF ANTLER CONFIGURATION

4019	Kamloops	3-12	A	Oct 1-Oct 31	Bull	15	69.1:1
4020	Kamloops	3-12	B	Oct 1-Oct 31	Bull	2	37.5:1
4021	Kamloops	3-13		Oct 1-Oct 31	Bull	9	29.7:1
4022	Kamloops	3-17		Oct 1-Oct 31	Bull	5	13.0:1
4023	Kamloops	3-18		Oct 1-Oct 31	Bull	6	53.2:1
4024	Kamloops	3-19	A	Oct 1-Oct 31	Bull	5	81.4:1
4025	Kamloops	3-19	B	Oct 1-Oct 31	Bull	2	46.2:1
4026	Kamloops	3-20		Oct 1-Oct 31	Bull	5	60.0:1
4027	Kamloops	3-26		Oct 1-Oct 31	Bull	7	68.6:1
4028	Kamloops	3-27		Oct 1-Oct 31	Bull	7	37.3:1
4029	Kamloops	3-28	A	Oct 1-Oct 31	Bull	10	26.8:1
4030	Kamloops	3-28	B	Oct 1-Oct 31	Bull	9	17.6:1
4031	Kamloops	3-29	A	Oct 1-Oct 31	Bull	9	27.1:1
4032	Kamloops	3-29	B	Oct 1-Oct 31	Bull	6	38.3:1
4033	Kamloops	3-30	A	Oct 1-Oct 31	Bull	3	58.0:1
4034	Kamloops	3-30	B	Oct 1-Oct 31	Bull	7	43.3:1
4035	Kamloops	3-31	A	Oct 1-Oct 31	Bull	14	18.8:1
4036	Kamloops	3-31	B	Oct 1-Oct 31	Bull	12	14.9:1
4037	Kamloops	3-32		Oct 1-Oct 31	Bull	12	20.

## LIMITED ENTRY MOOSE SHARED HUNTS

## THOMPSON REGION 3 (See Map 3H for boundaries)

Code	Area	M.U.	Zone	Season Dates	Class of Animal	Tentative # of Auth	2019 First Choice Odds
4042	Kamloops	3-38		Oct 1-Oct 31	Bull	15	16.8:1
4043	Kamloops	3-39		Oct 1-Oct 31	Bull	1	70.0:1
4044	Kamloops	3-40		Oct 1-Oct 31	Bull	18	13.0:1
4045	Kamloops	3-41		Oct 1-Oct 31	Bull	7	10.7:1
4046	Kamloops	3-42		Oct 1-Oct 31	Bull	9	12.4:1
4047	Kamloops	3-43		Oct 1-Oct 31	Bull	3	9.3:1
4048	Kamloops	3-44		Oct 1-Oct 31	Bull	4	10.3:1
4049	Kamloops	3-46*		Oct 1-Oct 31	Bull	25	3.9:1
4050	Kamloops	3-46*		Sept 20-Sept 30	Bull	5	1.2:1
4051	Kamloops	3-12	A	Nov 1-Nov 30	Bull	15	23.2:1
4052	Kamloops	3-12	B	Nov 1-Nov 30	Bull	1	21.0:1
4053	Kamloops	3-13		Nov 1-Nov 30	Bull	14	8.5:1
4054	Kamloops	3-17		Nov 1-Nov 30	Bull	3	33.0:1
4055	Kamloops	3-18		Nov 1-Nov 30	Bull	9	13.7:1
4056	Kamloops	3-19	A	Nov 1-Nov 30	Bull	6	33.3:1
4057	Kamloops	3-19	B	Nov 1-Nov 30	Bull	3	88.7:1
4058	Kamloops	3-20		Nov 1-Nov 30	Bull	2	36.5:1
4059	Kamloops	3-26		Nov 1-Nov 30	Bull	8	25.6:1
4060	Kamloops	3-27		Nov 1-Nov 30	Bull	9	17.2:1
4061	Kamloops	3-28	A	Nov 1-Nov 30	Bull	24	10.3:1
4062	Kamloops	3-28	B	Nov 1-Nov 30	Bull	12	8.4:1
4063	Kamloops	3-29	A	Nov 1-Nov 30	Bull	11	7.6:1
4064	Kamloops	3-29	B	Nov 1-Nov 30	Bull	13	7.5:1
4065	Kamloops	3-30	A	Nov 1-Nov 30	Bull	7	18.4:1
4066	Kamloops	3-30	B	Nov 1-Nov 30	Bull	15	12.7:1
4067	Kamloops	3-31	A	Nov 1-Nov 30	Bull	28	4.5:1
4068	Kamloops	3-31	B	Nov 1-Nov 30	Bull	24	3.8:1
4069	Kamloops	3-32		Nov 1-Nov 30	Bull	24	4.9:1
4070	Kamloops	3-33		Nov 1-Nov 30	Bull	13	5.6:1
4071	Kamloops	3-35		Nov 1-Nov 30	Bull	20	2.0:1
4072	Kamloops	3-36		Nov 1-Nov 30	Bull	7	13.3:1
4073	Kamloops	3-37		Nov 1-Nov 30	Bull	17	8.3:1
4074	Kamloops	3-38		Nov 1-Nov 30	Bull	16	6.3:1
4075	Kamloops	3-39		Nov 1-Nov 30	Bull	4	24.0:1
4076	Kamloops	3-40		Nov 1-Nov 30	Bull	19	3.9:1
4077	Kamloops	3-41		Nov 1-Nov 30	Bull	12	2.2:1
4078	Kamloops	3-42		Nov 1-Nov 30	Bull	16	2.1:1
4079	Kamloops	3-43		Nov 1-Nov 30	Bull	2	5.0:1
4080	Kamloops	3-44		Nov 1-Nov 30	Bull	2	2.5:1
4081	Kamloops	3-46*		Nov 1-Nov 30	Bull	30	1.7:1
4082	Kamloops	3-46*		Dec 1-Dec 10	Bull	10	2.7:1

\* Hunters should be aware that M.U. 3-46 is located primarily within Wells Gray Provincial Park. Access is limited, ATV use is prohibited and additional restrictions may apply.

## KOOTENAY REGION 4 (See Maps 4E, 4F, 4G &amp; 4H for boundaries)

Refer to the 2020-2022 Hunting & Trapping Regulations Synopsis for Compulsory Inspection requirements.

Code	Area	M.U.	Zone	Season Dates	Class of Animal	Tentative # of Auth	2019 First Choice Odds
4083	Kootenay	4-38	D	Oct 16-Nov 30	Cow or Calf*	55	0.9:1
4084	Kootenay	4-38	E	Oct 16-Nov 30	Cow or Calf*	40	4.5:1
4085	Kootenay	4-38	F	Oct 16-Nov 30	Cow or Calf*	19	2.4:1
4086	Kootenay	4-39	D	Oct 16-Nov 30	Cow or Calf*	37	1.1:1
4087	Kootenay	4-39	E	Oct 16-Nov 30	Cow or Calf*	36	0.8:1
4088	Kootenay	4-39	F	Oct 16-Nov 30	Cow or Calf*	25	1.5:1

\* Where a hunter chooses to harvest a cow rather than a calf, please select a cow without calves.

## NOTE: LEH BULL IS ANY BULL REGARDLESS OF ANTLER CONFIGURATION

4089	Kootenay	4-01	A	Oct 15-Nov 15	Bull*	9	19.4:1
4090	Kootenay	4-01	B	Oct 15-Nov 15	Bull*	10	17.3:1
4091	Kootenay	4-02	A	Oct 15-Nov 15	Bull*	7	22.7:1
4092	Kootenay	4-02	B	Oct 15-Nov 15	Bull*	9	5.4:1
4093	Kootenay	4-03		Oct 15-Nov 15	Bull*	3	36.7:1
4094	Kootenay	4-04		Oct 15-Nov 15	Bull*	5	15.0:1
4095	Kootenay	4-05		Oct 15-Nov 15	Bull*	19	24.2:1
4096	Kootenay	4-06		Oct 15-Nov 15	Bull*	14	18.0:1
4097	Kootenay	4-07		Oct 15-Nov 15	Bull*	10	13.9:1
4098	Kootenay	4-08		Oct 15-Nov 15	Bull*	17	30.8:1
4099	Kootenay	4-09		Oct 15-Nov 15	Bull*	13	47.0:1
4100	Kootenay	4-14		Oct 15-Nov 15	Bull*	3	15.7:1
4101	Kootenay	4-15		Oct 15-Nov 15	Bull*	3	12.0:1
4102	Kootenay	4-16		Oct 15-Nov 15	Bull*	2	18.5:1
4103	Kootenay	4-17		Oct 15-Nov 15	Bull*	1	11.5:1
4104	Kootenay	4-18		Oct 15-Nov 15	Bull*	7	12.2:1
4105	Kootenay	4-19		Oct 15-Nov 15	Bull*	2	2.0:1
4106	Kootenay	4-20		Oct 15-Nov 15	Bull*	28	23.4:1
4107	Kootenay	4-21		Oct 15-Nov 15	Bull*	7	66.5:1
4108	Kootenay	4-22		Oct 15-Nov 15	Bull*	32	15.3:1
4109	Kootenay	4-23	A	Oct 15-Nov 15	Bull*	7	55.2:1
4110	Kootenay	4-23	B	Oct 15-Nov 15	Bull*	21	26.5:1
4111	Kootenay	4-24		Oct 15-Nov 15	Bull*	11	36.3:1
4112	Kootenay	4-25		Oct 15-Nov 15	Bull*	11	13.2:1
4113	Kootenay	4-26		Oct 15-Nov 15	Bull*	19	11.1:1
4114	Kootenay	4-27		Oct 15-Nov 15	Bull*	2	5.0:1
4115	Kootenay	4-28		Oct 15-Nov 15	Bull*	2	1.5:1
4116	Kootenay	4-29		Oct 15-Nov 15	Bull*	5	3.2:1
4117	Kootenay	4-30		Oct 15-Nov 15	Bull*	10	3.0:1
4118	Kootenay	4-31		Oct 15-Nov 15	Bull*	16	6.7:1
4119	Kootenay	4-32	A	Oct 15-Nov 15	Bull*	17	17.4:1

## LIMITED ENTRY MOOSE SHARED HUNTS

## KOOTENAY REGION 4 (See Maps 4E, 4F, 4G &amp; 4H for boundaries)

Refer to the 2020-2022 Hunting & Trapping Regulations Synopsis for Compulsory Inspection requirements.

Code	Area	M.U.	Zone	Season Dates	Class of Animal	Tentative # of Auth	2019 First Choice Odds
4120	Kootenay	4-32	B	Oct 15-Nov 15	Bull*	17	4.3:1
4121	Kootenay	4-33		Oct 15-Nov 15	Bull*	7	5.1:1
4122	Kootenay	4-34		Oct 15-Nov 15	Bull*	11	9.4:1
4123	Kootenay	4-35		Oct 15-Nov 15	Bull*	16	36.5:1
4124	Kootenay	4-36		Sept 20-Nov 15	Bull**	16	5.6:1
4125	Kootenay	4-37		Sept 20-Nov 15	Bull**	22	4.2:1
4126	Kootenay	4-38	D	Sept 20-Nov 15	Bull**	23	6.7:1
4127	Kootenay	4-38	E	Sept 20-Nov 15	Bull**	12	19.3:1
4128	Kootenay	4-38	F	Sept 20-Nov 15	Bull**	2	15.0:1
4129	Kootenay	4-39	D	Sept 20-Nov 15	Bull**	6	3.6:1
4130	Kootenay	4-39	E	Sept 20-Nov 15	Bull**	5	4.7:1
4131	Kootenay	4-39	F	Sept 20-Nov 15	Bull**	2	3.5:1
4132	Kootenay	4-40		Sept 20-Nov 15	Bull**	29	2.4:1

\* Persons successful in drawing an LEH authorization for these bull Moose only hunts may hunt from September 1 to October 14 using ARCHERY EQUIPMENT ONLY.

\*\* Persons successful in drawing an LEH authorization for these bull Moose only hunts may hunt from September 1 to September 19 using ARCHERY EQUIPMENT ONLY.

## CARIBOO REGION 5 (See Maps 5F, 5G, 5H, 5I &amp; 5J for boundaries)

Refer to the 2020-2022 Hunting & Trapping Regulations Synopsis for Compulsory Inspection requirements.

Code	Area	M.U.	Zone	Season Dates	Class of Animal	Tentative # of Auth	2019 First Choice Odds
4133	Cariboo	5-15	A	Nov 1-Dec 10	Cow or Calf	1	20.0:1
4134	Cariboo	5-15	B	Nov 1-Dec 10	Cow or Calf	1	13.0:1
4135	Cariboo	5-15	C	Nov 1-Dec 10	Cow or Calf	1	9.0:1
4136	Cariboo	5-15	D	Nov 1-Dec 10	Cow or Calf	1	10.0:1

## NOTE: LEH BULL IS ANY BULL REGARDLESS OF ANTLER CONFIGURATION

4137	Cariboo	5-01		Sept 10-Sept 30	Bull	30	10.8:1
4138	Cariboo	5-01		Oct 1-Oct 14	Bull	15	33.5:1
4139	Cariboo	5-01		Oct 15-Oct 31	Bull	30	11.2:1
4140	Cariboo	5-01		Nov 1-Nov 15	Bull	28	6.4:1
4141	Cariboo	5-02	A	Sept 10-Sept 30	Bull	20	8.4:1
4142	Cariboo	5-02	A	Oct 1-Oct 14	Bull	6	43.2:1
4143	Cariboo	5-02	A	Oct 15-Oct 31	Bull	8	15.4:1
4144	Cariboo	5-02	A	Nov 1-Nov 15	Bull	9	10.8:1
4145	Cariboo	5-02	B	Sept 10-Sept 30	Bull	55	9.9:1
4146	Cariboo	5-02	B	Oct 1-Oct 14	Bull	23	21.3:1
4147	Cariboo	5-02	B	Oct 15-Oct 31	Bull	28	13.8:1
4148	Cariboo	5-02	B	Nov 1-Nov 15	Bull	18	10.4:1
4149	Cariboo	5-02	C	Sept 10-Sept 30	Bull	40	9.0:1
4150	Cariboo	5-02	C	Oct 1-Oct 14	Bull	23	16.2:1
4151	Cariboo	5-02	C	Oct 15-Oct 31	Bull	14	14.3:1
4152	Cariboo	5-02	C	Nov 1-Nov 15	Bull	8	18.3:1
4153	Cariboo	5-02	D	Sept 10-Sept 30	Bull	65	4.5:1
4154	Cariboo	5-02	D	Oct 1-Oct 14	Bull	27	12.2:1
4155	Cariboo	5-02	D	Oct 15-Oct 31	Bull	35	8.2:1
4156	Cariboo	5-02	D	Nov 1-Nov 15	Bull	18	8.1:1
4157	Cariboo*	5-03	A	Oct 1-Oct 14	Bull	8	25.5:1
4158	Cariboo*	5-03	A	Oct 15-Oct 31	Bull	10	11.8:1
4159	Cariboo*	5-03	A	Nov 1-Nov 15	Bull	10	5.8:1
4160	Cariboo*	5-04 ★	A	Oct 1-Oct 14	Bull	1	20.0:1
4161	Cariboo*	5-04 ★	A	Oct 15-Oct 31	Bull	1	2.0:1
4162	Cariboo*	5-04 ★	A	Nov 1-Nov 15	Bull	1	0.0:1
4163	Cariboo*	5-04 ★	B	Oct 1-Oct 14	Bull	6	25.5:1
4164	Cariboo*	5-04 ★	B	Oct 15-Oct 31	Bull	9	12.7:1
4165	Cariboo*	5-04 ★	B	Nov 1-Nov 15	Bull	9	5.2:1
4166	Cariboo*	5-05 ★		Oct 1-Oct 14	Bull	14	3.0:1
4167	Cariboo*	5-05 ★		Oct 15-Oct 31	Bull	10	1.9:1
4168	Cariboo*	5-05 ★		Nov 1-Nov 15	Bull	22	0.4:1
4169	Cariboo*	5-06	A	Sept 10-Sept 30	Bull	12	3.3:1
4170	Cariboo*	5-06	A	Oct 1-Oct 14	Bull	5	6.6:1
4171	Cariboo*	5-06	A	Oct 15-Oct 31	Bull	20	1.1:1
4172	Cariboo*	5-06	A	Nov 1-Nov 15	Bull	15	0.7:1
4173	Cariboo*	5-10		Sept 10-Sept 30	Bull	12	2.1:1
4174	Cariboo*	5-10		Oct 1-Oct 14	Bull	6	3.3:1
4175	Cariboo*	5-10		Oct 15-Oct 31	Bull	5	0.8:1
4176	Cariboo*	5-10		Nov 1-Nov 15	Bull	5	0.2:1
4177	Cariboo*	5-11	A	Sept 10-Sept 30	Bull	15	0.3:1
4178	Cariboo*	5-11	A	Oct 1-Oct 14	Bull	10	0.6:1
4179	Cariboo*	5-11	A	Oct 15-Oct 31	Bull	10	0.2:1
4180	Cariboo*	5-11	A	Nov 1-Nov 15	Bull	3	0.7:1
4181	Cariboo*	5-12	A	Oct 1-Oct 14	Bull	16	5.1:1
4182	Cariboo*	5-12	A	Oct 15-Oct 31	Bull	16	2.2:1
4183	Cariboo*	5-12	A	Nov 1-Nov 15	Bull	16	1.3:1
4184	Cariboo*	5-12	B	Sept 10-Sept 30	Bull	12	3.5:1
4185	Cariboo*	5-12	B	Oct 1-Oct 14	Bull	8	6.6:1
4186	Cariboo*	5-12	B	Oct 15-Oct 31	Bull	12	1.6:1
4187	Cariboo*	5-12	B	Nov 1-Nov 15	Bull	5	0.0:1
4188	Cariboo*	5-13	A	Oct 15-Oct 31	Bull	1	137.0:1
4189	Cariboo*	5-13	A	Nov 1-Nov 15	Bull	1	28.0:1
4190	Cariboo*	5-13	B	Sept 10-Sept 30	Bull	6	52.7:1
4191	Cariboo*	5-13	B	Oct 1-Oct 14	Bull	2	136.0:1
4192	Cariboo*	5-13	B	Oct 15-Oct 31	Bull	2	79.5:1
4193	Cariboo*	5-13	B	Nov 1-Nov 15	Bull	4	24.0:1
4194	Cariboo*						



LIMITED ENTRY MOOSE SHARED HUNTS

CARIBOO REGION 5 (See Maps 5F, 5G, 5H, 5I & 5J for boundaries)

Refer to the 2020-2022 Hunting & Trapping Regulations Synopsis for Compulsory Inspection requirements.

Code	Area	M.U.	Zone	Season Dates	Class of Animal	Tentative # of Auth	2019 First Choice Odds
4195	Cariboo*	5-13	C	Oct 15-Oct 31	Bull	1	159.0:1
4196	Cariboo*	5-13	C	Nov 1-Nov 15	Bull	1	53.0:1
4197	Cariboo*	5-14		Oct 15-Oct 31	Bull	1	99.0:1
4198	Cariboo*	5-14		Nov 1-Nov 15	Bull	1	35.0:1
4199	Cariboo	5-15	A	Sept 10-Sept 30	Bull	35	2.9:1
4200	Cariboo	5-15	A	Oct 1-Oct 14	Bull	8	14.6:1
4201	Cariboo	5-15	A	Oct 15-Oct 31	Bull	22	4.3:1
4202	Cariboo	5-15	A	Nov 1-Nov 15	Bull	15	3.9:1
4203	Cariboo	5-15	B	Sept 10-Sept 30	Bull	40	1.6:1
4204	Cariboo	5-15	B	Oct 1-Oct 14	Bull	30	2.5:1
4205	Cariboo	5-15	B	Oct 15-Oct 31	Bull	30	1.2:1
4206	Cariboo	5-15	B	Nov 1-Nov 15	Bull	16	0.6:1
4207	Cariboo	5-15	C	Sept 10-Sept 30	Bull	25	4.1:1
4208	Cariboo	5-15	C	Oct 1-Oct 14	Bull	6	20.3:1
4209	Cariboo	5-15	C	Oct 15-Oct 31	Bull	20	4.3:1
4210	Cariboo	5-15	C	Nov 1-Nov 15	Bull	25	2.6:1
4211	Cariboo	5-15	D	Sept 10-Sept 30	Bull	31	6.6:1
4212	Cariboo	5-15	D	Oct 1-Oct 14	Bull	15	12.1:1
4213	Cariboo	5-15	D	Oct 15-Oct 31	Bull	19	8.2:1
4214	Cariboo	5-15	D	Nov 1-Nov 15	Bull	20	6.5:1

\* Compulsory inspection required.

\*A portion of these hunts are within Aboriginal Title Lands where access is restricted. See Map 5J. There is no consent by Tsilhqot'in National Government to hunt on Aboriginal Title Lands. Road access to 5-04A is through Aboriginal Title Land via the Elkin Cr-Lord River FSR which is currently gated and may be closed throughout the fall hunting season.

SKEENA REGION 6 (See Maps 6C, 6G, 6J & 6L for boundaries)

The Ministry is offering a combination hunt in the Spatsizi for one Moose and one Caribou. See Code 4226 to apply. Persons successful in drawing a Moose/Caribou authorization may hunt for both Moose and Caribou. Please note that you may only enter one application per LEH species per year and if you apply for this combination hunt you may not apply for any other Moose or Caribou hunt.

Refer to the 2020-2022 Hunting & Trapping Regulations Synopsis for Compulsory Inspection requirements.

Code	Area	M.U.	Zone	Season Dates	Class of Animal	Tentative # of Auth	2019 First Choice Odds
<b>ARCHERY ONLY SEASONS</b>							
4215	Smithers	6-01		Oct 1-Oct 19	Bull	8	N/A
4216	Smithers	6-02		Oct 1-Oct 19	Bull	5	N/A
4217	Smithers	6-04		Oct 1-Oct 19	Bull	18	N/A
4218	Smithers	6-05		Oct 1-Oct 19	Bull	5	N/A
4219	Smithers	6-06		Oct 1-Oct 19	Bull	5	N/A
4220	Smithers	6-07		Oct 1-Oct 19	Bull	5	N/A
4221	Smithers	6-08		Oct 1-Oct 19	Bull	18	N/A
4222	Smithers	6-09		Oct 1-Oct 19	Bull	32	N/A
4223	Smithers	6-10	A*	Oct 1-Oct 19	Bull	5	N/A
4224	Smithers	6-15	A	Oct 1-Oct 19	Bull	5	N/A
4225	Smithers	6-30		Oct 1-Oct 19	Bull	8	N/A

\* Includes portions of M.U. 6-03 and 6-11

COMBINATION HUNT

4226	Spatsizi	6-20	A	Aug 15-Oct 15	Moose/Caribou Bull	8	6.1:1
------	----------	------	---	---------------	--------------------	---	-------

REGULAR HUNTS

4227	Smithers	6-01		Sept 10-Oct 19 & Oct 23-Nov 15	Bull	88	5.7:1
4228	Smithers	6-02	A	Sept 10-Oct 19 & Oct 23-Nov 15	Bull	50	2.3:1
4229	Smithers	6-02	B	Sept 1-Oct 19	Bull	95	1.0:1
4230	Smithers	6-04		Sept 10-Sept 24	Bull	1	4.8:1
4231	Smithers	6-04		Sept 25-Oct 19	Bull	1	13.0:1
4232	Smithers	6-04		Oct 23-Nov 15	Bull	1	6.4:1
4233	Smithers	6-05		Sept 10-Sept 24	Bull	1	12.0:1
4234	Smithers	6-05		Sept 25-Oct 19	Bull	1	20.0:1
4235	Smithers	6-05		Oct 23-Nov 15	Bull	1	15.0:1
4236	Smithers	6-06		Sept 10-Sept 24	Bull	1	3.6:1
4237	Smithers	6-06		Sept 25-Oct 19	Bull	1	7.8:1
4238	Smithers	6-06		Oct 23-Nov 15	Bull	1	3.4:1
4239	Smithers	6-07		Sept 10-Oct 19 & Oct 23-Nov 15	Bull	1	2.4:1
4240	Smithers	6-08		Sept 10-Sept 24	Bull	83	2.9:1
4241	Smithers	6-08		Sept 25-Oct 19	Bull	56	8.5:1
4242	Smithers	6-08		Oct 23-Nov 15	Bull	75	3.3:1
4243	Smithers	6-09		Sept 10-Sept 24	Bull	150	2.1:1
4244	Smithers	6-09		Sept 25-Oct 19	Bull	150	5.6:1
4245	Smithers	6-09		Oct 23-Nov 15	Bull	150	2.7:1
4246	Smithers	6-10	A*	Sept 10-Oct 19 & Oct 23-Nov 15	Bull	1	118.0:1
4247	Smithers	6-15	A	Sept 10-Oct 19 & Oct 23-Nov 15	Bull	1	93.0:1
4248	Stikine	6-19	A	Sept 1-Sept 14	Bull	15	1.6:1
4249	Stikine	6-19	A	Sept 15-Sept 30	Bull	16	6.6:1
4250	Stikine	6-19	A	Oct 1-Oct 15	Bull	15	6.9:1
4251	Spatsizi	6-20	A	Aug 15-Oct 15	Bull	98	1.4:1
4252	Klappan	6-20	B**	Sept 15-Sept 30	Bull	24	2.9:1
4253	Klappan	6-20	B**	Oct 1-Oct 15	Bull	24	2.9:1
4254	Smithers	6-30	A	Sept 10-Oct 19 & Oct 23-Nov 15	Bull	50	3.9:1

\* Includes portions of M.U. 6-03 and 6-11.

\*\* Includes portions of M.U. 6-17 and 6-18. See Map 6G

LIMITED ENTRY MOOSE SHARED HUNTS

OMINECA/PEACE REGION 7 (See Maps 7A & 7B for boundaries)

Code	Area	M.U.	Zone	Season Dates	Class of Animal	Tentative # of Auth	2019 First Choice Odds
4255	Prince George	7-02		Oct 10-Oct 25	Cow or Calf+	1	8.0:1
4256	Prince George	7-03		Oct 10-Oct 25	Cow or Calf+	1	12.0:1
4257	Prince George	7-04		Oct 10-Oct 25	Cow or Calf+	1	15.0:1
4258	Prince George	7-05		Oct 10-Oct 25	Cow or Calf+	1	15.0:1
4259	Prince George	7-06		Oct 10-Oct 25	Cow or Calf+	1	8.0:1
4260	Prince George	7-07		Oct 10-Oct 25	Cow or Calf+	1	50.0:1
4261	Prince George	7-08		Oct 10-Oct 25	Cow or Calf+	1	34.0:1
4262	Prince George	7-09		Oct 10-Oct 25	Cow or Calf+	1	21.0:1
4263	Prince George	7-10		Oct 10-Oct 25	Cow or Calf+	1	47.0:1
4264	Prince George	7-11		Oct 10-Oct 25	Cow or Calf+	1	26.0:1
4265	Prince George	7-12	A	Oct 10-Oct 25	Cow or Calf+	1	47.0:1
4266	Prince George	7-12	B	Oct 10-Oct 25	Cow or Calf+	1	32.0:1
4267	Prince George	7-13		Oct 10-Oct 25	Cow or Calf+	1	38.0:1
4268	Prince George	7-14		Oct 10-Oct 25	Cow or Calf+	1	15.0:1
4269	Prince George	7-15		Oct 10-Oct 25	Cow or Calf+	1	36.0:1
4270	Prince George	7-16	A	Oct 1-Oct 9	Cow or Calf+	3	10.7:1
4271	Prince George	7-16	B	Oct 1-Oct 9	Cow or Calf+	3	3.0:1
4272	Prince George	7-16	C	Oct 1-Oct 9	Cow or Calf+	1	9.0:1
4273	Prince George	7-16	A	Oct 10-Oct 25	Cow or Calf+	7	4.3:1
4274	Prince George	7-16	B	Oct 10-Oct 25	Cow or Calf+	7	2.0:1
4275	Prince George	7-16	C	Oct 10-Oct 25	Cow or Calf+	1	21.0:1
4276	Prince George	7-17		Oct 10-Oct 25	Cow or Calf+	1	24.0:1
4277	Prince George	7-18		Oct 10-Oct 25	Cow or Calf+	1	3.0:1
4278	Prince George	7-23	A	Oct 1-Oct 9	Cow or Calf+	9	2.6:1
4279	Prince George	7-23	B	Oct 1-Oct 9	Cow or Calf+	9	2.8:1
4280	Prince George	7-23	C	Oct 1-Oct 9	Cow or Calf+	9	1.1:1
4281	Prince George	7-23	D	Oct 1-Oct 9	Cow or Calf+	2	1.0:1
4282	Prince George	7-23	E	Oct 1-Oct 9	Cow or Calf+	2	2.5:1
4283	Prince George	7-23	A	Oct 10-Oct 25	Cow or Calf+	17	2.8:1
4284	Prince George	7-23	B	Oct 10-Oct 25	Cow or Calf+	17	2.9:1
4285	Prince George	7-23	C	Oct 10-Oct 25	Cow or Calf+	17	1.6:1
4286	Prince George	7-23	D	Oct 10-Oct 25	Cow or Calf+	4	1.3:1
4287	Prince George	7-23	E	Oct 10-Oct 25	Cow or Calf+	4	1.5:1
4288	Prince George	7-24		Oct 10-Oct 25	Cow or Calf+	1	22.0:1
4289	Prince George	7-25		Oct 10-Oct 25	Cow or Calf+	1	17.0:1
4290	Prince George	7-26		Oct 10-Oct 25	Cow or Calf+	1	17.0:1
4291	Prince George	7-27		Oct 10-Oct 25	Cow or Calf+	1	7.0:1
4292	Prince George	7-28		Oct 10-Oct 25	Cow or Calf+	1	16.0:1
4293	Prince George	7-29		Oct 10-Oct 25	Cow or Calf+	1	13.0:1
4294	Prince George	7-30		Oct 10-Oct 25	Cow or Calf+	1	14.0:1
4295	Prince George	7-38		Oct 10-Oct 25	Cow or Calf+	1	4.0:1

+ Where a hunter chooses to harvest a cow rather than a calf, please select a cow without calves.

4296	Prince George	7-02		Oct 3-Oct 12	Calf only	1	1.0:1
4297	Prince George	7-03		Oct 3-Oct 12	Calf only	1	0.0:1
4298	Prince George	7-04		Oct 3-Oct 12	Calf only	1	0.0:1
4299	Prince George	7-05		Oct 3-Oct 12	Calf only	1	1.0:1
4300	Prince George	7-06		Oct 3-Oct 12	Calf only	1	0.0:1
4301	Prince George	7-07		Oct 3-Oct 12	Calf only	1	2.0:1
4302	Prince George	7-08		Oct 3-Oct 12	Calf only	1	7.0:1
4303	Prince George	7-09		Oct 3-Oct 12	Calf only	1	9.0:1
4304	Prince George	7-10		Oct 3-Oct 12	Calf only	1	0.0:1
4305	Prince George	7-11		Oct 3-Oct 12	Calf only	1	14.0:1
4306	Prince George	7-12		Oct 3-Oct 12	Calf only	1	3.0:1
4307	Prince George	7-13		Oct 3-Oct 12	Calf only	1	12.0:1
4308	Prince George	7-14		Oct 3-Oct 12	Calf only	1	3.0:1
4309	Prince George	7-15		Oct 3-Oct 12	Calf only	1	4.0:1
4310	Prince George	7-17		Oct 3-Oct 12	Calf only	1	0.0:1
4311	Prince George	7-18		Oct 3-Oct 12	Calf only	1	2.0:1
4312	Prince George	7-24		Oct 3-Oct 12	Calf only	1	10.0:1
4313	Prince George	7-25		Oct 3-Oct 12	Calf only	1	0.0:1
4314	Prince George	7-26		Oct 3-Oct 12	Calf only	1	1.0:1
4315	Prince George	7-27		Oct 3-Oct 12	Calf only	1	1.0:1
4316	Prince George	7-28		Oct 3-Oct 12	Calf only	1	6.0:1
4317	Prince George	7-29		Oct 3-Oct 12	Calf only	1	0.0:1
4318	Prince George	7-30		Oct 3-Oct 12	Calf only	1	0.0:1
4319	Prince George	7-38		Oct 3-Oct 12	Calf only	1	2.0:1
4320	Prince George	7-02		Sept 10-Nov 5	Bull*	46	2.5:1
4321	Prince George	7-03		Sept 10-Nov 5	Bull*	46	5.1:1
4322	Prince George	7-04		Sept 10-Nov 5	Bull*	46	3.7:1
4323	Prince George	7-05		Sept 10-Nov 5	Bull*	46	6.1:1
4324	Prince George	7-06		Sept 10-Nov 5	Bull*	58	8.1:1
4325	Prince George	7-07		Sept 10-Nov 5	Bull*	120	8.3:1
4326	Prince George	7-08		Sept 10-Nov 5	Bull*	95	11.9:1
4327	Prince George	7-09		Sept 10-Nov 5	Bull*	95	7.3:1
4328	Prince George	7-10		Sept 10-Nov 5	Bull*	75	9.9:1
4329	Prince George	7-11		Sept 10-Nov 5	Bull*	120	7.7:1
4330	Prince George	7-12	A	Sept 10-Nov 5	Bull*	71	9.6:1
4331	Prince George	7-12	B	Sept 10-Nov 5	Bull*	71	9.7:1
4332	Prince George	7-13		Sept 10-Nov 5	Bull*	95	7.4:1
4333	Prince George	7-14		Sept 10-Nov 5	Bull*	89	6.3:1
4334	Prince George	7-15		Sept 10-Nov 5	Bull*	95	10.7:1
4335	Prince George	7-16	A	Aug 15-Sept 30	Bull	23	6.3:1
4336	Prince George	7-16	B	Aug 15-Sept 30	Bull	23	2.4:1
4337	Prince George	7-16	C	Aug 15-Sept 30	Bull	23	9.3:1
4338	Prince George	7-16	A	Oct 1-Nov 5	Bull	23	8.0:1
4339	Prince George	7-16	B	Oct 1-Nov 5	Bull	23	3.0:1
4340	Prince George	7-16	C	Oct 1-Nov 5	Bull	23	13.9:1

LIMITED ENTRY MOOSE SHARED HUNTS

OMINECA/PEACE REGION 7 (See Maps 7A & 7B for boundaries)

Code	Area	M.U.	Zone	Season Dates	Class of Animal	Tentative # of Auth	2019 First Choice Odds
4341	Prince George	7-17		Sept 10-Nov 5	Bull	42	11.3:1
4342	Prince George	7-18		Aug 15-Nov 5	Bull	42	7.3:1
4343	Prince George	7-23	A	Aug 15-Sept 30	Bull	23	2.1:1
4344	Prince George	7-23	B	Aug 15-Sept 30	Bull	23	1.7:1
4345	Prince George	7-23	C	Aug 15-Sept 30	Bull	23	2.9:1
4346	Prince George	7-23	D	Aug 15-Sept 30	Bull	13	1.2:1
4347	Prince George	7-23	E	Aug 15-Sept 30	Bull	13	3.0:1
4348	Prince George	7-23	A	Oct 1-Nov 5	Bull	23	3.2:1
4349	Prince George	7-23	B	Oct 1-Nov 5	Bull	23	4.5:1
4350	Prince George	7-23	C	Oct 1-Nov 5	Bull	23	4.0:1
4351	Prince George	7-23	D	Oct 1-Nov 5	Bull	13	1.7:1
4352	Prince George	7-23	E	Oct 1-Nov 5	Bull	13	3.2:1
4353	Prince George	7-24		Sept 10-Nov 5	Bull	145	11.4:1
4354	Prince George	7-25		Sept 10-Nov 5	Bull	80	7.3:1
4355	Prince George	7-26		Sept 10-Nov 5	Bull	136	6.2:1
4356	Prince George	7-27		Sept 10-Nov 5	Bull	92	4.0:1
4357	Prince George	7-28		Sept 10-Nov 5	Bull	141	7.7:1
4358	Prince George	7-29		Sept 10-Nov 5	Bull	68	9.1:1
4359	Prince George	7-30		Sept 10-Nov 5	Bull	44	8.8:1
4360	Prince George	7-37		Aug 15-Oct 9	Bull	22	2.5:1
4361	Prince George	7-37		Oct 10-Nov 5	Bull	22	0.6:1
4362	Prince George	7-38		Aug 15-Oct 9	Bull	19	10.9:1
4363	Prince George	7-38		Oct 10-Nov 5	Bull	19	7.1:1
4364	Prince George	7-39		Aug 15-Oct 9	Bull	22	4.7:1
4365	Prince George	7-39		Oct 10-Nov 5	Bull	22	0.8:1
4366	Prince George	7-40		Aug 15-Oct 9	Bull	22	1.2:1
4367	Prince George	7-40		Oct 10-Nov 5	Bull	22	0.3:1
4368	Prince George	7-41		Aug 15-Oct 9	Bull	22	1.3:1
4369	Prince George	7-41		Oct 10-Nov 5	Bull	22	0.0:1

\* Persons successful in drawing an LEH authorization for these bull Moose only hunts may hunt from Sept 1-Sept 9 using ARCHERY EQUIPMENT ONLY.

OKANAGAN REGION 8

Refer to the 2020-2022 Hunting & Trapping Regulations Synopsis for Compulsory Inspection requirements.

Code	Area	M.U.	Zone	Season Dates	Class of Animal	Tentative # of Auth	2019 First Choice Odds
4370	Okanagan	8-08		Nov 1-Nov 30	Cow or Calf*	1	36.0:1
4371	Okanagan	8-10		Nov 1-Nov 30	Cow or Calf*	1	35.0:1
4372	Okanagan	8-11		Nov 1-Nov 30	Cow or Calf*	1	22.0:1
4373	Okanagan	8-12		Nov 1-Nov 30	Cow or Calf*	1	60.0:1
4374	Okanagan	8-23		Nov 1-Nov 30	Cow or Calf*	1	27.0:1
4375	Okanagan	8-01		Oct 1-Oct 31	Bull	2	49.0:1
4376	Okanagan	8-01		Nov 1-Nov 30	Bull	4	25.5:1
4377	Okanagan	8-04*		Oct 1-Oct 31	Bull	5	29.7:1
4378	Okanagan	8-04*		Nov 1-Nov 30	Bull	11	12.5:1
4379	Okanagan	8-05		Oct 1-Oct 31	Bull	10	37.3:1
4380	Okanagan	8-05		Nov 1-Nov 30	Bull	20	18.4:1
4381	Okanagan	8-06		Oct 1-Oct 31	Bull	8	53.0:1
4382	Okanagan	8-06		Nov 1-Nov 30	Bull	10	29.4:1
4383	Okanagan	8-07**		Oct 1-Oct 31	Bull	5	50.8:1
4384	Okanagan	8-07**		Nov 1-Nov 30	Bull	9	16.0:1
4385	Okanagan	8-08		Oct 1-Oct 31	Bull	6	50.1:1
4386	Okanagan	8-08		Nov 1-Nov 30	Bull	11	24.9:1
4387	Okanagan	8-09		Oct 1-Oct 31	Bull	3	43.3:1
4388	Okanagan	8-09		Nov 1-Nov 30	Bull	7	17.3:1
4389	Okanagan	8-10***		Oct 1-Oct 31	Bull	2	47.5:1
4390	Okanagan	8-10***		Nov 1-Nov 30	Bull	4	27.8:1
4391	Okanagan	8-11		Oct 1-Oct 31	Bull	1	67.0:1
4392	Okanagan	8-11		Nov 1-Nov 30	Bull	3	49.0:1
4393	Okanagan	8-12		Oct 1-Oct 31	Bull	10	53.7:1
4394	Okanagan	8-12		Nov 1-Nov 30	Bull	15	31.0:1
4395	Okanagan	8-14+		Oct 1-Oct 31	Bull	10	26.1:1
4396	Okanagan	8-14+		Nov 1-Nov 30	Bull	20	14.4:1
4397	Okanagan	8-15		Oct 1-Oct 31	Bull	4	34.3:1
4398	Okanagan	8-15		Nov 1-Nov 30	Bull	8	12.9:1
4399	Okanagan	8-21		Oct 1-Oct 31	Bull	2	18.7:1
4400	Okanagan	8-21		Nov 1-Nov 30	Bull	4	9.8:1
4401	Okanagan	8-23		Oct 1-Oct 31	Bull	8	23.8:1
4402	Okanagan	8-23		Nov 1-Nov 30	Bull	10	11.8:1
4403	Okanagan	8-24		Oct 1-Oct 31	Bull	4	19.6:1
4404	Okanagan	8-24		Nov 1-Nov 30	Bull	8	5.9:1
4405	Okanagan	8-25		Oct 1-Oct 31	Bull	6	16.6:1
4406	Okanagan	8-25		Nov 1-Nov 30	Bull	10	15.0:1
4407	Okanagan	8-26		Oct 1-Oct 31	Bull	5	26.6:1
4408	Okanagan	8-26		Nov 1-Nov 30	Bull	10	7.5:1

\* Includes M.U. 8-03    \*\* Includes M.U. 8-02    \*\*\* Includes M.U. 8-22  
+ Includes M.U. 8-13

END OF THE MOOSE SHARED HUNTS

MOUNTAIN GOAT

Due to concerns over the large percentage of female goats harvested in some areas of the province, the Wildlife and Habitat Branch continues to encourage hunters to harvest male Mountain Goats only. Copies of a DVD titled "Is it a Billy or Is it a Nanny?" are available for loan at regional wildlife offices to help hunters learn to select male Mountain Goats. Hunters are encouraged to borrow and view this DVD prior to their Mountain Goat hunt. For more details see page 28.

LOWER MAINLAND REGION 2 (See Map 2A for boundaries)

Code	Area	M.U.	Zone	Season Dates	Class of Animal	Tentative # of Auth	2019 First Choice Odds
5001	Mt. Meager	2-11	A	Sept 1-Oct 31	Adult	9	18.0:1
5002	Upper Lillooet	2-11	B	Sept 1-Oct 31	Adult	5	24.2:1

Kids, and adults in the company of kids, may not be taken. Mountain Goats are sensitive to harvest. Hunters are requested to select a male Mountain Goat. Harvest of any female goats from this population unit will likely result in its closure.

THOMPSON REGION 3 (See Maps 3F, 3G, & 3I for boundaries)

Code	Area	M.U.	Zone	Season Dates	Class of Animal	Tentative # of Auth	2019 First Choice Odds
5003	Nahatlatch River	3-15	A	Sept 1-Nov 30	Adult	5	25.0:1
5004	Kamloops	3-16	A	Sept 1-Nov 30	Adult	10	6.0:1
5005	Kamloops	3-16	B	Sept 1-Nov 30	Adult	17	11.0:1
5006	Kamloops	3-16	C	Sept 1-Nov 30	Adult	9	9.6:1
5007	Kamloops	3-16	D	Sept 1-Nov 30	Adult	4	10.3:1
5008	Kamloops	3-16	E	Sept 1-Nov 30	Adult	5	4.3:1
5009	Kamloops	3-16	G	Sept 1-Nov 30	Adult	10	4.3:1
5010	Kamloops	3-32	E	Sept 1-Nov 30	Adult	5	15.6:1
5011	Kamloops	3-32	F	Sept 1-Nov 30	Adult	5	26.6:1
5012	Kamloops	3-33	A	Sept 1-Nov 30	Adult	17	4.2:1
5013	Kamloops	3-33	B	Sept 1-Nov 30	Adult	16	6.1:1
5014	Kamloops	3-33	C	Sept 1-Nov 30	Adult	13	4.4:1
5015	Kamloops	3-33	E	Sept 1-Nov 30	Adult	17	3.9:1
5016	Kamloops	3-33	F	Sept 1-Nov 30	Adult	2	12.5:1
5017	Kamloops	3-35	A*	Sept 1-Nov 30	Adult	9	9.0:1
5018	Kamloops	3-36	A**	Sept 1-Nov 30	Adult	3	20.3:1
5019	Kamloops	3-42	A***	Sept 1-Nov 30	Adult	3	13.0:1
5020	Kamloops	3-46	A	Sept 20-Nov 30	Adult	5	7.2:1

\* Includes a portion of M.U. 3-36    \*\* Includes a portion of M.U. 3-37 and 3-42  
\*\*\* Includes a portion of M.U. 3-41

Mountain Goats are sensitive to harvest. Hunters are requested to select a male Mountain Goat.

KOOTENAY REGION 4 (See Maps 4A for boundaries)

Code	Area	M.U.	Zone	Season Dates	Class of Animal	Tentative # of Auth	2019 First Choice Odds
5021	Kootenay	4-01	A	Sept 10-Nov 30	Adult	8	3.5:1
5022	Kootenay	4-01	B	Sept 10-Nov 30	Adult	3	15.0:1
5023	Kootenay	4-01	C	Sept 10-Nov 30	Adult	10	1.8:1
5024	Kootenay	4-01	D	Sept 10-Nov 30	Adult	1	25.0:1
5025	Kootenay	4-01	E	Sept 10-Nov 30	Adult	5	5.2:1
5026	Kootenay	4-01	F	Sept 10-Nov 30	Adult	5	7.8:1
5027	Kootenay	4-02	A	Sept 10-Nov 30	Adult	3	9.3:1
5028	Kootenay	4-06	A	Sept 10-Nov 30	Adult	5	14.0:1
5029	Kootenay	4-16	A	Sept 10-Nov 30	Adult	6	5.7:1
5030	Kootenay	4-16	B	Sept 10-Nov 30	Adult	12	4.9:1
5031	Kootenay	4-16	C	Sept 10-Nov 30	Adult	11	3.2:1
5032	Kootenay	4-17	A	Sept 10-Nov 30	Adult	8	6.8:1
5033	Kootenay	4-17	B	Sept 10-Nov 30	Adult	8	5.6:1
5034	Kootenay	4-17	C	Sept 10-Nov 30	Adult	1	51.5:1
5035	Kootenay	4-18	A	Sept 10-Nov 30	Adult	14	1.6:1
5036	Kootenay	4-19	A	Sept 10-Nov 30	Adult	12	2.4:1
5037	Kootenay	4-19	B	Sept 10-Nov 30	Adult	21	0.9:1
5038	Kootenay	4-20	A	Sept 10-Nov 30	Adult	7	7.7:1
5039	Kootenay	4-20	B	Sept 10-Nov 30	Adult	6	8.5:1
5040	Kootenay	4-20	C	Sept 10-Nov 30	Adult	2	4.5:1
5041	Kootenay	4-20	D	Sept 10-Nov 30	Adult	2	21.0:1
5042	Kootenay	4-21	A	Sept 10-Nov 30	Adult	5	12.2:1
5043	Kootenay	4-21	B	Sept 10-Nov 30	Adult	9	4.2:1
5044	Kootenay	4-22	A	Sept 10-Nov 30	Adult	7	5.6:1
5045	Kootenay	4-22	B	Sept 10-Nov 30	Adult	10	3.6:1
5046	Kootenay	4-22	C	Sept 10-Nov 30	Adult	11	4.4:1
5047	Kootenay	4-22	D	Sept 10-Nov 30	Adult	3	6.3:1
5048	Kootenay	4-22	E	Sept 10-Nov 30	Adult	15	6.2:1
5049	Kootenay	4-22	F	Sept 10-Nov 30	Adult	7	4.0:1
5050	Kootenay	4-22	G	Sept 10-Nov 30	Adult	6	3.5:1
5051	Kootenay	4-23	A	Sept 10-Nov 30	Adult	14	6.8:1
5052	Kootenay	4-23	B	Sept 10-Nov 30	Adult	104	1.4:1
5053	Kootenay	4-23	C	Sept 10-Nov 30	Adult	17	0.7:1
5054	Kootenay	4-23	E	Sept 10-Nov 30	Adult	7	1.7:1
5055	Kootenay	4-23	F	Sept 10-Nov 30	Adult	9	7.8:1
5056	Kootenay	4-23	G	Sept 10-Nov 30	Adult	21	1.6:1
5057	Kootenay	4-23	J	Sept 10-Nov 30	Adult	22	2.5:1
5058	Kootenay	4-23	K*	Sept 10-Nov 30	Adult	2	6.0:1
5059	Kootenay	4-24	A	Sept 10-Nov 30	Adult	4	3.5:1
5060	Kootenay	4-24	B	Sept 10-Nov 30	Adult	8	5.1:1
5061	Kootenay	4-24	C	Sept 10-Nov 30	Adult	15	4.5:1
5062	Kootenay	4-24	D	Sept 10-Nov 30	Adult	9	4.3:1
5063	Kootenay	4-24	E	Sept 10-Nov 30	Adult	18	1.4:1
5064	Kootenay	4-24	F	Sept 10-Nov 30	Adult	1	16.0:1
5065	Kootenay	4-25	A	Sept 10-Nov 30	Adult	2	4.0:1
5066	Kootenay	4-25	B	Sept 10-Nov 30	Adult	8	2.7:1

**MOUNTAIN GOAT**

**KOOTENAY REGION 4** (See Maps 4A for boundaries)

Code	Area	M.U.	Zone	Season Dates	Class of Animal	Tentative # of Auth	2019 First Choice Odds
5067	Kootenay	4-25	C	Sept 10-Nov 30	Adult	35	1.4:1
5068	Kootenay	4-25	D	Sept 10-Nov 30	Adult	11	0.6:1
5069	Kootenay	4-25	E	Sept 10-Nov 30	Adult	4	1.0:1
5070	Kootenay	4-26	A	Sept 10-Nov 30	Adult	10	2.9:1
5071	Kootenay	4-26	B	Sept 10-Nov 30	Adult	25	0.7:1
5072	Kootenay	4-26	C	Sept 10-Nov 30	Adult	55	0.4:1
5073	Kootenay	4-26	D	Sept 10-Nov 30	Adult	30	2.0:1
5074	Kootenay	4-27	A	Sept 10-Nov 30	Adult	18	1.6:1
5075	Kootenay	4-27	B	Sept 10-Nov 30	Adult	11	1.2:1
5076	Kootenay	4-27	C	Sept 10-Nov 30	Adult	10	0.0:1
5077	Kootenay	4-31	A	Sept 10-Nov 30	Adult	10	4.3:1
5078	Kootenay	4-31	B	Sept 10-Nov 30	Adult	8	1.4:1
5079	Kootenay	4-32	A	Sept 10-Nov 30	Adult	5	7.0:1
5080	Kootenay	4-33		Sept 10-Nov 30	Adult	30	2.5:1
5081	Kootenay	4-34	A	Sept 10-Nov 30	Adult	10	1.3:1
5082	Kootenay	4-34	B	Sept 10-Nov 30	Adult	29	1.1:1
5083	Kootenay	4-34	C	Sept 10-Nov 30	Adult	30	0.7:1
5084	Kootenay	4-35	A	Sept 10-Nov 30	Adult	9	5.2:1
5085	Kootenay	4-35	B	Sept 10-Nov 30	Adult	33	2.9:1
5086	Kootenay	4-36	A	Sept 10-Nov 30	Adult	3	N/A
5087	Kootenay	4-36	B	Sept 10-Nov 30	Adult	24	N/A
5088	Kootenay	4-37	A	Sept 10-Nov 30	Adult	12	N/A
5089	Kootenay	4-38	A	Sept 10-Nov 30	Adult	14	1.7:1
5090	Kootenay	4-38	B	Sept 10-Nov 30	Adult	24	2.3:1
5091	Kootenay	4-38	C	Sept 10-Nov 30	Adult	25	4.7:1

Persons successful in drawing an LEH authorization for a Kootenay Region Mountain Goat may hunt from September 1 to September 9 using ARCHERY EQUIPMENT ONLY. \*There is no September 1 to September 9 bow only season in Zone K of 4-23.

Mountain Goat are sensitive to harvest. Hunters are requested to select a male Mountain Goat.

**CARIBOO REGION 5** (See Maps 5A, 5B & 5C for boundaries)

Code	Area	M.U.	Zone	Season Dates	Class of Animal	Tentative # of Auth	2019 First Choice Odds
5092	Yohetta	5-04	B ★	Sept 1-Oct 31	Adult	10	1.7:1
5093	Yohetta	5-04	E	Sept 1-Oct 31	Adult	10	1.7:1
5094	Yohetta	5-04	F	Sept 1-Oct 31	Adult	7	0.6:1
5095	Yohetta	5-04	H	Sept 1-Oct 31	Adult	5	0.2:1
5096	Yohetta	5-04	J	Sept 1-Oct 31	Adult	20	1.9:1
5097	Ottarasko Mtn.	5-05	A	Sept 1-Oct 31	Adult	4	2.5:1
5098	Nuit Mtn.	5-05	B	Sept 1-Oct 31	Adult	1	14.0:1
5099	Perkins Peak	5-06	A	Sept 1-Oct 31	Adult	2	13.0:1
5100	Cherry Creek	5-06	B	Sept 1-Oct 31	Adult	2	10.5:1
5101	Boss-Deception	5-15	A	Sept 1-Oct 31	Adult	10	11.3:1
5102	Eureka	5-15	B	Sept 1-Oct 31	Adult	7	25.6:1

Mountain Goat are sensitive to harvest. Hunters are requested to select a male Mountain Goat.

★ A portion of these hunts are within Aboriginal Title Lands where access is restricted. See Map 5A. There is no consent by Tsilhqot'in National Government to hunt on Aboriginal Title Lands.

**SKEENA REGION 6** (See Maps 6A, 6B, 6C, 6D & 6F for boundaries)

Code	Area	M.U.	Zone	Season Dates	Class of Animal	Tentative # of Auth	2019 First Choice Odds
5103	Tweedsmuir	6-02	B	Sept 1-Oct 15	Adult	10	1.9:1
5104	Skeena	6-08	A	Aug 1-Feb 28/21	Adult	27	0.6:1
5105	Skeena	6-08	B	Aug 1-Feb 28/21	Adult	9	1.2:1
5106	Skeena	6-08	C+++	Aug 1-Feb 28/21	Adult	25	0.5:1
5107	Skeena	6-08	D	Aug 1-Feb 28/21	Adult	19	1.2:1
5108	Skeena	6-08	E	Aug 1-Feb 28/21	Adult	2	14.7:1
5109	Babine Mt.	6-08	F	Sept 10-Nov 15	Adult	17	12.8:1
5110	Skeena	6-09	A	Aug 1-Feb 28/21	Adult	43	1.9:1
5111	Skeena	6-09	B	Aug 1-Feb 28/21	Adult	53	1.1:1
5112	Skeena	6-09	C	Aug 1-Feb 28/21	Adult	27	1.4:1
5113	Skeena	6-09	E*	Aug 1-Feb 28/21	Adult	12	4.3:1
5114	Skeena	6-09	I	Aug 1-Feb 28/21	Adult	44	1.8:1
5115	Skeena	6-09	J	Aug 1-Feb 28/21	Adult	19	2.1:1
5116	Skeena	6-09	K	Aug 1-Feb 28/21	Adult	13	2.0:1
5117	Skeena	6-09	M	Aug 1-Feb 28/21	Adult	9	2.6:1
5118	Skeena	6-09	N	Aug 1-Feb 28/21	Adult	11	0.6:1
5119	Skeena	6-09	O**	Aug 1-Feb 28/21	Adult	9	1.9:1
5120	Skeena	6-09	P**	Aug 1-Feb 28/21	Adult	22	1.6:1
5121	Skeena	6-09	Q	Aug 1-Feb 28/21	Adult	22	2.6:1
5122	Skeena	6-09	S	Aug 1-Sept 30	Adult	47	1.1:1
5123	Skeena	6-09	T	Aug 1-Feb 28/21	Adult	18	0.4:1
5124	Skeena	6-10	A	Aug 1-Feb 28/21	Adult	7	1.0:1
5125	Skeena	6-10	B	Aug 1-Feb 28/21	Adult	11	0.5:1
5126	Skeena	6-15	A	Aug 1-Feb 28/21	Adult	55	2.1:1
5127	Skeena	6-15	B	Aug 1-Feb 28/21	Adult	4	3.3:1
5128	Skeena	6-15	G	Aug 1-Feb 28/21	Adult	25	1.4:1
5129	Skeena	6-15	H	Aug 1-Feb 28/21	Adult	8	6.5:1
5130	Skeena	6-15	I	Aug 1-Feb 28/21	Adult	20	0.7:1
5131	Skeena	6-15	J	Aug 1-Feb 28/21	Adult	18	5.8:1
5132	Skeena	6-15	K	Aug 1-Feb 28/21	Adult	17	7.4:1
5133	Spatsizi	6-19	A	Aug 1-Oct 15	Adult	5	4.4:1
5134	Spatsizi	6-20	A	Aug 1-Oct 15	Adult	30	2.0:1
5135	Spatsizi	6-20	B	Aug 1-Oct 15	Adult	20	1.4:1

**MOUNTAIN GOAT**

**SKEENA REGION 6** (See Maps 6A, 6B, 6C, 6D & 6F for boundaries)

Code	Area	M.U.	Zone	Season Dates	Class of Animal	Tentative # of Auth	2019 First Choice Odds
5136	Spatsizi	6-20	C	Aug 1-Oct 15	Adult	10	2.8:1
5137	Mount Edziza	6-21	A	Aug 1-Oct 15	Adult	20	0.8:1
5138	Stikine	6-21	C***	Aug 1-Oct 15	Adult	1	0.7:1
5139	Stikine	6-22	A	Aug 1-Oct 15	Adult	7	2.7:1
5140	Atlin	6-25	C+	Aug 1-Oct 15	Adult	68	0.9:1
5141	Tagish Highland	6-27	A++	Aug 1-Oct 15	Adult	5	7.3:1
5142	Tagish Highland	6-27	B	Aug 1-Oct 15	Adult	2	7.3:1
5143	Tagish Highland	6-28	B	Aug 1-Oct 15	Adult	13	1.0:1
5144	Skeena	6-30	C	Aug 1-Feb 28/21	Adult	22	2.0:1

\* Includes a portion of M.U. 6-04 \*\* Includes a portion of M.U. 6-03

\*\*\* Includes a portion of M.U. 6-22

+ Includes portions of M.U. 6-26 & 6-27

++ Includes a portion of M.U. 6-28, but excludes Chilkoot National Historic Site

+++ Includes a portion of M.U. 6-07

Mountain Goat are sensitive to harvest. Hunters are requested to select a male Mountain Goat.

**OMINECA/PEACE REGION 7** (See Maps 7C, D, E, F, J, K, L, N & Q for boundaries)

Code	Area	M.U.	Zone	Season Dates	Class of Animal	Tentative # of Auth	2019 First Choice Odds
5145	Kinbasket	7-02	B	Sept 1-Oct 15	Adult	2	4.5:1
5146	Kinbasket	7-02	C	Sept 1-Oct 15	Adult	5	6.2:1
5147	Kinbasket	7-02	D	Sept 1-Oct 15	Adult	5	2.2:1
5148	Kinbasket	7-02	F	Sept 1-Oct 15	Adult	5	0.8:1
5149	Kinbasket	7-02	G	Sept 1-Oct 15	Adult	3	2.3:1
5150	Kinbasket	7-02	I	Sept 1-Oct 15	Adult	1	8.0:1
5151	Holmes River	7-03	A	Sept 1-Oct 15	Adult	4	1.5:1
5152	Holmes River	7-03	B	Sept 1-Oct 15	Adult	3	1.3:1
5153	Holmes River	7-03	C	Sept 1-Oct 15	Adult	1	8.0:1
5154	Holmes River	7-03	D	Sept 1-Oct 15	Adult	2	0.5:1
5155	Holmes River	7-03	E	Sept 1-Oct 15	Adult	3	2.7:1
5156	Holmes River	7-03	F	Sept 1-Oct 15	Adult	3	1.7:1
5157	Holmes River	7-03	G	Sept 1-Oct 15	Adult	1	8.0:1
5158	Holmes River	7-03	H	Sept 1-Oct 15	Adult	6	5.0:1
5159	Holmes River	7-03	I	Sept 1-Oct 15	Adult	2	3.5:1
5160	Holmes River	7-03	J	Sept 1-Oct 15	Adult	2	1.0:1
5161	Holmes River	7-03	K	Sept 1-Oct 15	Adult	2	8.0:1
5162	Holmes River	7-03	L	Sept 1-Oct 15	Adult	4	12.0:1
5163	Castle Creek	7-04	A	Sept 1-Oct 15	Adult	4	3.8:1
5164	Dore River	7-04	B	Sept 1-Oct 15	Adult	10	4.4:1
5165	McLennan River	7-04	C	Sept 1-Oct 15	Adult	6	3.5:1
5166	Kiwa Creek	7-04	D	Sept 1-Oct 15	Adult	6	3.5:1
5167	Peace River	7-19	B	Aug 15-Nov 15	Adult	25	0.4:1
5168	Peace River	7-19	C	Aug 15-Nov 15	Adult	30	0.3:1
5169	Peace River	7-19	D	Aug 15-Nov 15	Adult	30	0.5:1
5170	Peace River	7-19	E	Aug 15-Nov 15	Adult	30	1.1:1
5171	Peace River	7-19	F	Aug 15-Nov 15	Adult	25	0.4:1
5172	Peace River	7-19	G	Aug 15-Nov 15	Adult	3	11.2:1
5173	Peace River	7-21	A*	Aug 15-Nov 15	Adult	30	0.7:1
5174	Peace River	7-21	B*	Aug 15-Nov 15	Adult	4	38.0:1
5175	Peace River	7-21	C**	Aug 15-Nov 15	Adult	30	0.7:1
5176	Peace River	7-21	D**	Aug 15-Nov 15	Adult	3	7.5:1
5177	Peace River	7-21	E	Aug 15-Nov 15	Adult	13	8.9:1
5178	Peace River	7-21	K+	Aug 15-Nov 15	Adult	10	9.0:1
5179	Peace River	7-22	A++	Aug 15-Nov 15	Adult	7	7.4:1
5180	Peace River	7-22	B++	Aug 15-Nov 15	Adult	12	13.3:1
5181	Peace River	7-31		Aug 15-Nov 15	Adult	50	3.5:1
5182	Peace River	7-36	A	Aug 15-Nov 15	Adult	8	3.2:1
5183	Peace River	7-42	C	Aug 15-Nov 15	Adult	12	3.5:1
5184	Kluachesi	7-50	A	Aug 25-Oct 15	Adult	4	N/A
5185	Yash-Yehde	7-51	A	Aug 25-Oct 15	Adult	5	N/A

\* Includes a portion of M.U. 7-19 \*\* Excludes Monkman Park (closed to hunting)

+ Includes a portion of M.U. 7-22 ++ Includes portions of M.U. 7-21

Mountain Goat are sensitive to harvest. Hunters are requested to select a male Mountain Goat.

**OKANAGAN REGION 8**

Code	Area	M.U.	Zone	Season Dates	Class of Animal	Tentative # of Auth	2019 First Choice Odds
5186	Similkameen	8-07*		Nov 1-Nov 30	Adult	3	145.7:1
5187	Central Okanagan	8-09	A**	Sept 20-Nov 30	Adult	2	323.5:1

\* Includes M.U. 8-02. No person shall hunt Mountain Goat within 0.4 km of the northern boundary of Highway No. 3 between Hedley and Keremeos.

\*\* Restricted to Okanagan Mountain Provincial Park only.

Please remember that it is illegal to hunt on private land without the consent of the landowner. Indian Reserves are private land. Permission must be obtained from the local Indian Business Office in order to hunt on or across these lands.

Mountain Goat are sensitive to harvest. Hunters are requested to select a male Mountain Goat.

## MOUNTAIN SHEEP

If you applied for the 2020 Early Skeena Mountain Sheep draw for a 2020 hunt and received an LEH authorization, you are NOT ELIGIBLE TO APPLY for any other 2020 Mountain Sheep hunt, but you may apply for the 2021 Early Skeena Mountain Sheep draw. If you were unsuccessful you may apply for any of the following Mountain Sheep hunts.

Due to concerns over the large percentage of illegal sheep harvested in the province, the Wild Sheep Society of British Columbia and the Ministry have worked together to develop an education program relating to horn curl restrictions. The Ministry is encouraging hunters to review the horn curl education program and participate in the horn curl test. For more details see page 28.

Refer to the 2020-2022 Hunting & Trapping Regulations Synopsis for Compulsory Inspection requirements.

## THOMPSON REGION 3 (See Maps 3A, 3B, 3C, 3D, &amp; 3E for boundaries)

Code	Area	M.U.	Zone	Season Dates	Class of Animal	Tentative # of Auth	2019 First Choice Odds
6001	Spences Bridge	3-17	C	Nov 1-Nov 20	Ram*	2	802.0:1
6002	Kamloops Lake	3-29	A	Sept 15-Sept 30	Ram	1	718.0:1
6003	Kamloops Lake	3-29	A	Nov 1-Nov 20	Ram	1	1614.0:1
6004	Kamloops Lake	3-29	B	Sept 15-Sept 30	Ram	1	429.0:1
6005	Kamloops Lake	3-29	B	Nov 1-Nov 20	Ram	1	537.0:1
6006	Fraser River	3-17	A	Sept 20-Oct 20	At least 3/4 curl	2	173.0:1
6007	Fraser River	3-17	B	Sept 20-Oct 20	At least 3/4 curl	1	140.0:1
6008	Fraser River	3-31	A	Sept 20-Oct 20	At least 3/4 curl	1	120.0:1
6009	Fraser River	3-31	B	Sept 20-Oct 20	At least 3/4 curl	4	81.5:1
6010	Fraser River	3-31	C	Sept 20-Oct 20	At least 3/4 curl	1	76.0:1
6011	Fraser River	3-31	D	Sept 20-Oct 20	At least 3/4 curl	6	68.7:1
6012	Relay Creek	3-32	D	Sept 20-Oct 20	At least 3/4 curl	12	22.8:1
6013	Shulaps Range	3-32	E	Sept 20-Oct 20	At least 3/4 curl	16	34.8:1
6014	Fraser River	3-32	F	Sept 20-Oct 20	At least 3/4 curl	2	N/A
6015	Fraser River	3-32	G	Sept 20-Oct 20	At least 3/4 curl	1	N/A
6016	Fraser River	3-17	A	Nov 1-Nov 15	Ewe or lamb	1	29.0:1
6017	Kamloops Lake	3-29	A	Nov 1-Nov 15	Ewe or lamb	1	79.0:1
6018	Kamloops Lake	3-29	C	Nov 1-Nov 15	Ewe or lamb	1	98.0:1
6019	Kamloops Lake	3-29	D	Nov 1-Nov 15	Ewe or lamb	1	41.0:1
6020	Fraser River	3-31	B	Nov 1-Nov 15	Ewe or lamb	1	12.0:1
6021	Fraser River	3-31	C	Nov 1-Nov 15	Ewe or lamb	1	37.0:1
6022	Fraser River	3-32	C**	Nov 1-Nov 15	Ewe or lamb	1	48.0:1

\* Hunters are requested to focus their harvest on mature broomed rams as the intent of the hunt is to provide opportunity for those rams.

\*\* This zone is both Zone G and F combined

## KOOTENAY REGION 4 (See Maps 4B, 4C &amp; 4D for boundaries)

Code	Area	M.U.	Zone	Season Dates	Class of Animal	Tentative # of Auth	2019 First Choice Odds
6023	Phillips Creek	4-02	A	Nov 1-Nov 10	At least full curl	1	132.0:1
6024	Phillips Creek	4-02	A	Nov 11-Nov 20	At least full curl	1	232.0:1
6025	Bull River	4-22	A	Sept 10-Oct 25	At least full curl	3	N/A
6026	Bull River	4-22	B	Sept 10-Oct 25	At least full curl	2	N/A
6027	Mt. Assiniboine Park	4-25	F*	Oct 1-Oct 20	At least full curl	1	18.0:1
6028	Mt. Assiniboine Park	4-25	F*	Oct 21-Oct 31	At least full curl	1	21.0:1

\* All persons using horses in Mt. Assiniboine Park are required to obtain a letter of permission from the Regional Manager, Parks and Protected Areas, 205 Industrial Rd G., Cranbrook, BC, V1C 7G5 (phone 250-489-8540). Please note it is illegal to transport firearms or wildlife anywhere off of a highway in Kootenay National Park, this includes the Simpson River Trail.

## CARIBOO REGION 5 (See Map 5D for boundaries)

Code	Area	M.U.	Zone	Season Dates	Class of Animal	Tentative # of Auth	2019 First Choice Odds
6029	Taseko Mt	5-04	C	Sept 10-Oct 20	At least full curl	3	N/A

## \*\*\* 2021 EARLY SKEENA MOUNTAIN SHEEP DRAW REGION 6\*\*\*

(Please note: the 2020 Skeena Mountain Sheep hunts were drawn in February 2020)

Limited Entry Hunt (LEH) applications for 2021 limited entry sheep hunts in the Skeena region (Region 6) will be drawn in Spring of 2021, in order to provide hunters with more time to schedule and plan hunts in these remote areas.

Only one application for this early draw may be submitted per hunter. If you choose to apply for these early draws, please be advised that second choices are available, but must be from one of the other early Skeena Mountain Sheep draw hunts, i.e., if you apply for an early Skeena sheep draw, your second choice must be for the Mount Edziza, Atlin, Tatshenshini, or Spatsizi sheep hunt.

**If you were successful in the 2020 early draw, you are not eligible to apply for any other LEH Mountain Sheep hunts for 2020. If you applied for an early Skeena Mountain Sheep draw and did not receive an LEH authorization you may apply for any other 2020 Mountain Sheep hunt.**

The application opening date will be announced on [www.gov.bc.ca/hunting](http://www.gov.bc.ca/hunting), or by calling FrontCounter BC. The application closing date for the 2021 Skeena sheep hunts is February 5, 2021.

## SKEENA REGION 6 (See Maps 6B, 6E &amp; 6G for boundaries)

Code	Area	M.U.	Zone	Season Dates	Class of Animal	Tentative # of Auth	2019 First Choice Odds
6030	Spatsizi	6-20	A	Aug 1-Oct 15/21	At least full curl	100	0.9:1
6031	Mount Edziza	6-21	A	Aug 1-Oct 15/21	At least full curl	12	5.8:1
6032	Atlin	6-25	D	Aug 1-Oct 15/21	At least full curl	40	2.5:1
6033	Atlin	6-27	A	Aug 1-Oct 15/21	At least full curl	25	8.0:1
6034	Tatshenshini	6-28		Aug 1-Oct 15/21	At least full curl	21	6.2:1
6035	Tatshenshini	6-29		Aug 1-Oct 15/21	At least full curl	18	16.0:1

## MOUNTAIN SHEEP

## OKANAGAN REGION 8 (See Maps 8D &amp; 8E for boundaries)

Code	Area	M.U.	Zone	Season Dates	Class of Animal	Tentative # of Auth	2019 First Choice Odds
6036	Okanagan	8-01		Sept 1-Sept 30	Ram	3	147.7:1
6037	Ashnola	8-03		Sept 1-Sept 30	Ram	4	96.8:1
6038	Okanagan	8-09	A	Sept 1-Sept 30	Ram	6	128.2:1
6039	Okanagan	8-09	B	Sept 1-Sept 30	Ram	2	190.5:1
6040	Granby	8-15	F	Sept 1-Sept 30	Ram	4	262.0:1

Please remember that it is illegal to hunt on private land without the consent of the landowner. Indian Reserves are private land. Permission must be obtained from the local Indian Business Office in order to hunt on or across these lands.

## MULE (Black-tailed) DEER

## VANCOUVER ISLAND REGION 1 (See Map 1A for boundaries)

Code	Area	M.U.	Zone	Season Dates	Class of Animal	Tentative # of Auth	2019 First Choice Odds
7001	Quadra Island	1-15	A	Sept 10-Dec 10	Antlerless	50	10.4:1

## LOWER MAINLAND REGION 2

Code	Area	M.U.	Zone	Season Dates	Class of Animal	Tentative # of Auth	2019 First Choice Odds
7002	Pemberton	2-11		Oct 1-Oct 31	Antlerless	25	20.1:1
7003	Pemberton	2-11		Nov 1-Nov 30	Antlerless	25	13.6:1

## THOMPSON REGION 3

Code	Area	M.U.	Zone	Season Dates	Class of Animal	Tentative # of Auth	2019 First Choice Odds
7004	Kamloops	3-12		Nov 1- Nov 30	Antlerless	70	19.7:1
7005	Kamloops	3-13		Nov 1- Nov 30	Antlerless	85	10.1:1
7006	Kamloops	3-14		Nov 1- Nov 30	Antlerless	25	5.1:1
7007	Kamloops	3-15		Nov 1- Nov 30	Antlerless	25	9.0:1
7008	Kamloops	3-16		Nov 1- Nov 30	Antlerless	35	6.1:1
7009	Kamloops	3-17		Nov 1- Nov 30	Antlerless	65	13.2:1
7010	Kamloops	3-18		Nov 1- Nov 30	Antlerless	40	23.5:1
7011	Kamloops	3-19		Nov 1- Nov 30	Antlerless	50	31.5:1
7012	Kamloops	3-20		Nov 1- Nov 30	Antlerless	35	23.8:1
7013	Kamloops	3-26		Nov 1- Nov 30	Antlerless	35	22.7:1
7014	Kamloops	3-27		Nov 1- Nov 30	Antlerless	25	26.7:1
7015	Kamloops	3-28		Nov 1- Nov 30	Antlerless	35	21.9:1
7016	Kamloops	3-29		Nov 1- Nov 30	Antlerless	45	21.8:1
7017	Kamloops	3-30		Nov 1- Nov 30	Antlerless	55	26.3:1
7018	Kamloops	3-31		Nov 1- Nov 30	Antlerless	65	11.7:1
7019	Kamloops	3-32		Nov 1- Nov 30	Antlerless	20	22.8:1
7020	Kamloops	3-33		Nov 1- Nov 30	Antlerless	20	7.8:1
7021	Kamloops	3-36		Nov 1- Nov 30	Antlerless	25	12.8:1
7022	Kamloops	3-37		Nov 1- Nov 30	Antlerless	20	15.7:1
7023	Kamloops	3-38		Nov 1- Nov 30	Antlerless	10	16.9:1
7024	Kamloops	3-39		Nov 1- Nov 30	Antlerless	5	18.0:1
7025	Kamloops	3-40		Nov 1- Nov 30	Antlerless	5	19.6:1
7026	Kamloops	3-41		Nov 1- Nov 30	Antlerless	5	5.2:1
7027	Kamloops	3-42		Nov 1- Nov 30	Antlerless	5	7.2:1
7028	Kamloops	3-46		Nov 1- Nov 30	Antlerless	5	11.8:1

Hunters should note that the bag limit for Mule (Black-tailed) deer in Region 3 is one.

## CARIBOO REGION 5 (See Map 5D for boundaries)

Code	Area	M.U.	Zone	Season Dates	Class of Animal	Tentative # of Auth	2019 First Choice Odds
7029	Cariboo	5-01		Oct 1-Oct 31	Antlerless	25	27.8:1
7030	Cariboo	5-01		Nov 1-Nov 30	Antlerless	25	15.9:1
7031	Cariboo	5-02	A	Oct 1-Oct 31	Antlerless	25	13.0:1
7032	Cariboo	5-02	A	Nov 1-Nov 30	Antlerless	25	17.8:1
7033	Cariboo	5-02	B	Oct 1-Oct 31	Antlerless	10	86.2:1
7034	Cariboo	5-02	B	Nov 1-Nov 30	Antlerless	10	30.6:1
7035	Cariboo	5-02	C	Oct 1-Oct 31	Antlerless	20	34.1:1
7036	Cariboo	5-02	C	Nov 1-Nov 30	Antlerless	20	30.9:1
7037	Cariboo	5-02	D	Oct 1-Oct 31	Antlerless	20	19.4:1
7038	Cariboo	5-02	D	Nov 1-Nov 30	Antlerless	20	12.2:1
7039	Cariboo	5-03	A	Oct 1-Oct 31	Antlerless	10	24.6:1
7040	Cariboo	5-03	A	Nov 1-Nov 30	Antlerless	10	12.2:1
7041	Cariboo	5-03	B	Oct 1-Oct 31	Antlerless	10	15.6:1
7042	Cariboo	5-03	B	Nov 1-Nov 30	Antlerless	10	8.0:1
7043	Cariboo	5-04★		Nov 1-Nov 30	Antlerless	5	10.8:1
7044	Cariboo	5-05★		Nov 1-Nov 30	Antlerless	5	6.4:1
7045	Cariboo	5-08		Nov 1-Nov 30	Antlerless	5	4.2:1
7046	Cariboo	5-13	A	Oct 1-Oct 31	Antlerless	5	20.6:1
7047	Cariboo	5-13	A	Nov 1-Nov 30	Antlerless	5	10.4:1
7048	Cariboo	5-13	B	Oct 1-Oct 31	Antlerless	10	38.4:1
7049	Cariboo	5-13	B	Nov 1-Nov 30	Antlerless	20	12.4:1
7050	Cariboo	5-14	A	Oct 1-Oct 31	Antlerless	10	24.1:1
7051	Cariboo	5-14	A	Nov 1-Nov 30	Antlerless	10	26.6:1
7052	Cariboo	5-14	B	Oct 1-Oct 31	Antlerless	5	19.0:1
7053	Cariboo	5-14	B	Nov 1-Nov 30	Antlerless	5	9.8:1
7054	Cariboo	5-15		Nov 1-Nov 30	Antlerless	5	10.8:1

★ A portion of these hunts are within Aboriginal Title Lands where access is restricted. See Map 5D. There is no consent by Tsilhqot'in National Government to hunt on Aboriginal Lands.

**MULE (Black-tailed) DEER**

**CARIBOO AGE-RESTRICTED HUNT**

The following hunts are open **ONLY** to hunters who are under the age of 18 and **WHO POSSESS A VALID FWID. To qualify as under 18, an applicant's 18<sup>th</sup> birthday must fall on or after August 1, 2020.** Hunters who are under the age of 18 at the time of their hunt must be accompanied and closely supervised while hunting by a person who is 18 years of age or older and who meet the qualifications of a Supervising Hunter for Youth see details at [www.gov.bc.ca/hunting](http://www.gov.bc.ca/hunting).

Code	Area	M.U.	Zone	Open Season	Class of Animal	Tentative # of Auth	2019 First Choice Odds
7055	Cariboo Y	5-01		Oct 1-Nov 30	Antlerless	50	1.5:1
7056	Cariboo Y	5-02		Oct 1-Nov 30	Antlerless	100	1.3:1
7057	Cariboo Y	5-03		Oct 1-Nov 30	Antlerless	30	1.0:1
7058	Cariboo Y	5-13		Oct 1-Nov 30	Antlerless	20	1.8:1
7059	Cariboo Y	5-14		Oct 1-Nov 30	Antlerless	20	2.1:1
7060	Cariboo Y	5-15		Oct 1-Nov 30	Antlerless	10	0.5:1

In addition to harvesting an antlerless Mule (Black-tailed) deer a buck can be harvested, in accordance with antler configurations, during the same time period as long as the regional bag limit of (2) has not been exceeded.

**SKEENA REGION 6 (See Map 6H for boundaries)**

Code	Area	M.U.	Zone	Season Dates	Class of Animal	Tentative # of Auth	2019 First Choice Odds
7061	Skeena	6-04		Nov 1-Nov 15	Antlerless	3	31.0:1
7062	Francois Lake	6-04	A*	Dec 1-Dec 15	Antlerless	3	9.3:1
7063	Francois Lake	6-04	A*	Dec 16-Dec 31	Antlerless	3	12.7:1
7064	Francois Lake	6-04	A*	Jan 1-Jan 15/21	Antlerless	3	2.0:1
7065	Francois Lake	6-04	A*	Jan 16-Jan 31/21	Antlerless	3	2.7:1
7066	Francois Lake	6-04	A*	Feb 1-Feb 15/21	Antlerless	3	5.0:1
7067	Francois Lake	6-04	A*	Feb 16-Feb 28/21	Antlerless	3	4.7:1
7068	Skeena	6-05	**	Nov 1-Nov 15	Antlerless	3	5.7:1
7069	Skeena	6-08		Nov 1-Nov 15	Antlerless	3	51.3:1
7070	Skeena	6-09		Nov 1-Nov 15	Antlerless	3	58.0:1

\* Restricted to PRIVATE LAND ONLY within Zone A of M.U. 6-04. Also includes any CROWN LAND only within 400 metres of private land within Zone A of M.U. 6-04. Permission of the landowner must be obtained prior to the hunt. It is the hunter's responsibility to locate land owners willing to allow hunter access. This can be a long and challenging process with no guarantee of success.

\*\* Includes M.U. 6-06.

**PEACE REGION 7B**

Code	Area	M.U.	Zone	Season Dates	Class of Animal	Tentative # of Auth	2019 First Choice Odds
7071	Peace River	7-20		Dec 1-Dec 20	Antlerless	15	N/A
7072	Peace River	7-21		Dec 1-Dec 20	Antlerless	15	N/A
7073	Peace River	7-32		Dec 1-Dec 20	Antlerless	15	N/A
7074	Peace River	7-33		Dec 1-Dec 20	Antlerless	55	N/A
7075	Peace River	7-34		Dec 1-Dec 20	Antlerless	35	N/A
7076	Peace River	7-35		Dec 1-Dec 20	Antlerless	35	N/A
7077	Peace River	7-45		Dec 1-Dec 20	Antlerless	15	N/A
7078	Peace River	7-46		Dec 1-Dec 20	Antlerless	15	N/A

**OKANAGAN REGION 8 (See Map 8A, 8B & 8C for boundaries)**

Code	Area	M.U.	Zone	Season Dates	Class of Animal	Tentative # of Auth	2019 First Choice Odds
7079	Okanagan	8-01	A+	Oct 1-Oct 15	Antlerless	45	8.0:1
7080	Okanagan	8-09	B*	Oct 1-Oct 15	Antlerless	30	7.5:1
7081	Okanagan	8-09	C**	Oct 1-Oct 15	Antlerless	45	5.9:1

\* Hunting is restricted to Map 8C. This zone applies only to land within M.U. 8-09 below 600 metres. Most of this zone is private lands. Permission of landowners is required for hunting on private lands and must be obtained prior to hunting.

\*\* Hunting is restricted to Map 8B. This zone applies only to portions of M.U. 8-09, 8-10 and 8-22 below 700 metres in the Okanagan Valley. Most of this zone is private lands. Permission of landowners is required for hunting on private lands and must be obtained prior to hunting.

+ Hunting is restricted to Map 8C. This zone applies only to land within M.U. 8-01 below 600 metres in the Okanagan Valley. Most of this zone is private lands. Permission of landowners is required for hunting on private lands and must be obtained prior to hunting.

**OKANAGAN AGE-RESTRICTED HUNT (See Map 8A for boundaries)**

The following hunts are open **ONLY** to hunters who are under the age of 18 and **WHO POSSESS A VALID FWID. To qualify as under 18, an applicant's 18<sup>th</sup> birthday must fall on or after August 1, 2020.** Hunters who are under the age of 18 at the time of their hunt must be accompanied and closely supervised while hunting by a person who is 18 years of age or older and who meet the qualifications of a Supervising Hunter for Youth see details at [www.gov.bc.ca/hunting](http://www.gov.bc.ca/hunting).

Code	Area	M.U.	Zone	Season Dates	Class of Animal	Tentative # of Auth	2019 First Choice Odds
7082	Okanagan Y	8-01		Oct 20-Oct 31	Antlerless	5	4.4:1
7083	Okanagan Y	8-02		Oct 20-Oct 31	Antlerless	15	0.9:1
7084	Okanagan Y	8-03		Oct 20-Oct 31	Antlerless	5	0.8:1
7085	Okanagan Y	8-04		Oct 20-Oct 31	Antlerless	10	3.6:1
7086	Okanagan Y	8-05	A	Oct 20-Oct 31	Antlerless	10	4.9:1
7087	Okanagan Y	8-05	B	Oct 20-Oct 31	Antlerless	10	3.8:1
7088	Okanagan Y	8-06		Oct 20-Oct 31	Antlerless	10	2.9:1
7089	Okanagan Y	8-07		Oct 20-Oct 31	Antlerless	10	2.2:1
7090	Okanagan Y	8-08		Oct 20-Oct 31	Antlerless	20	1.8:1
7091	Okanagan Y	8-09		Oct 20-Oct 31	Antlerless	10	2.2:1
7092	Okanagan Y	8-10		Oct 20-Oct 31	Antlerless	20	2.6:1
7093	Okanagan Y	8-11		Oct 20-Oct 31	Antlerless	20	1.5:1
7094	Okanagan Y	8-12		Oct 20-Oct 31	Antlerless	5	4.2:1
7095	Okanagan Y	8-14		Oct 20-Oct 31	Antlerless	5	3.6:1
7096	Okanagan Y	8-15		Oct 20-Oct 31	Antlerless	5	21.2:1

**MULE (Black-tailed) DEER**

**OKANAGAN AGE-RESTRICTED HUNT (See Map 8A for boundaries)**

The following hunts are open **ONLY** to hunters who are under the age of 18 and **WHO POSSESS A VALID FWID. To qualify as under 18, an applicant's 18<sup>th</sup> birthday must fall on or after August 1, 2020.** Hunters who are under the age of 18 at the time of their hunt must be accompanied and closely supervised while hunting by a person who is 18 years of age or older and who meet the qualifications of a Supervising Hunter for Youth see details at [www.gov.bc.ca/hunting](http://www.gov.bc.ca/hunting).

Code	Area	M.U.	Zone	Season Dates	Class of Animal	Tentative # of Auth	2019 First Choice Odds
7097	Okanagan Y	8-22		Oct 20-Oct 31	Antlerless	5	1.8:1
7098	Okanagan Y	8-23		Oct 20-Oct 31	Antlerless	5	3.0:1
7099	Okanagan Y	8-24		Oct 20-Oct 31	Antlerless	5	0.2:1
7100	Okanagan Y	8-25		Oct 20-Oct 31	Antlerless	5	1.6:1

**WHITE-TAILED DEER**

**CARIBOO REGION 5 (See Map 5D for boundaries)**

Code	Area	M.U.	Zone	Season Dates	Class of Animal	Tentative # of Auth	2019 First Choice Odds
7101	Cariboo	5-01		Nov 1-Nov 30	Antlerless	50	N/A
7102	Cariboo	5-02	A	Nov 1-Nov 30	Antlerless	25	N/A
7103	Cariboo	5-02	B	Nov 1-Nov 30	Antlerless	25	N/A
7104	Cariboo	5-02	C	Nov 1-Nov 30	Antlerless	25	N/A
7105	Cariboo	5-02	D	Nov 1-Nov 30	Antlerless	25	N/A
7106	Cariboo	5-13	B	Nov 1-Nov 30	Antlerless	25	N/A
7107	Cariboo	5-14	A	Nov 1-Nov 30	Antlerless	25	N/A

**TURKEY**

**KOOTENAY REGION 4**

Code	Area	M.U.	Zone	Season Dates	Class of Animal	Tentative # of Auth	2019 First Choice Odds
9001	Kootenay	4-02		Dec 1-Dec 31	Any turkey	10	8.1:1
9002	Kootenay	4-03		Dec 1-Dec 31	Any turkey	20	8.0:1
9003	Kootenay	4-04		Dec 1-Dec 31	Any turkey	10	1.5:1
9004	Kootenay	4-05		Dec 1-Dec 31	Any turkey	10	1.1:1
9005	Kootenay	4-06		Dec 1-Dec 31	Any turkey	30	2.5:1
9006	Kootenay	4-07		Dec 1-Dec 31	Any turkey	30	1.9:1
9007	Kootenay	4-08		Dec 1-Dec 31	Any turkey	30	5.6:1
9008	Kootenay	4-09		Dec 1-Dec 31	Any turkey	30	4.9:1
9009	Kootenay	4-14		Dec 1-Dec 31	Any turkey	5	5.8:1
9010	Kootenay	4-15		Dec 1-Dec 31	Any turkey	20	2.2:1
9011	Kootenay	4-16		Dec 1-Dec 31	Any turkey	20	2.1:1
9012	Kootenay	4-17		Dec 1-Dec 31	Any turkey	20	1.9:1
9013	Kootenay	4-18		Dec 1-Dec 31	Any turkey	20	2.3:1
9014	Kootenay	4-19		Dec 1-Dec 31	Any turkey	5	2.0:1
9015	Kootenay	4-20		Dec 1-Dec 31	Any turkey	10	9.5:1
9016	Kootenay	4-21		Dec 1-Dec 31	Any turkey	10	6.9:1
9017	Kootenay	4-22		Dec 1-Dec 31	Any turkey	20	5.6:1
9018	Kootenay	4-23		Dec 1-Dec 31	Any turkey	10	4.0:1
9019	Kootenay	4-24		Dec 1-Dec 31	Any turkey	10	0.6:1
9020	Kootenay	4-25		Dec 1-Dec 31	Any turkey	30	1.0:1
9021	Kootenay	4-26		Dec 1-Dec 31	Any turkey	20	1.1:1
9022	Kootenay	4-27		Dec 1-Dec 31	Any turkey	10	1.5:1
9023	Kootenay	4-34		Dec 1-Dec 31	Any turkey	10	2.2:1
9024	Kootenay	4-35		Dec 1-Dec 31	Any turkey	20	2.1:1

All turkey LEH hunts are open to bow or shot only. The regional aggregate bag limit for turkey is 2, only one turkey may be taken in the spring through the general open season and only one turkey may be taken in the fall through the general open season or LEH.

**CHRONIC WASTING DISEASE**

Chronic Wasting Disease (CWD) is a fatal brain disease found in species of the deer family (cervids). Animals can test positive but not appear sick since signs take months to develop after infection. In advanced stages of the disease weight loss, behaviour changes, drooling, poor coordination and trembling may be seen. **If you observe a cervid with these signs please report them and their location to the Conservation Officer Service through the RAPP Line (1-877-952-7277) or to the B.C. Wildlife Health Program at [cait.nelson@gov.bc.ca](mailto:cait.nelson@gov.bc.ca)**

CWD has not been found in B.C. but continues to spread in all jurisdictions where it is present. The disease is present, mostly in deer, in Alberta and northwestern Montana. The B.C. CWD Program was created in 2000 and focuses on preventing the entry of CWD into B.C.. Hunters can help by **not using products that contain deer urine.** All body fluids of CWD positive animals can contain CWD prions that can contaminate the environment. If you hunt deer, elk or moose in jurisdictions with CWD, please follow regulations and **do not return with intact carcasses.** Infected tissues can also contaminate the environment and bring CWD to B.C.. Debone or process carcasses and leave high risk tissues (brain, spinal cord, lymph nodes and organs) behind.

Surveillance for CWD is critical for early detection and limiting negative impacts of this disease on cervid populations. If you hunt deer, elk or moose, please submit the head for sampling. **Submission of harvested deer heads for CWD testing is mandatory in the highest risk areas of B.C..** Learn about how to submit heads and more about the BC CWD Program at: [www.gov.bc.ca/chronicwastingdisease](http://www.gov.bc.ca/chronicwastingdisease) or scan the QR code:



### Record of Receipt for Transporting Wildlife

Date: \_\_\_\_\_ Place of Receipt: \_\_\_\_\_

Species: \_\_\_\_\_ Species Sex: \_\_\_\_\_

Name, Address and phone of person who killed the animal: \_\_\_\_\_

Fish and Wildlife Identification Number or NRH number of person who killed the animal: \_\_\_\_\_

Species Licence Number under which the animal was taken: \_\_\_\_\_

Name and Address of the person to whom the wildlife parts are to be delivered: \_\_\_\_\_

Signature of hunter: \_\_\_\_\_ Witness: \_\_\_\_\_

For wildlife or parts of wildlife destined for taxidermists, tanners, meatcutters, fur traders and cold storage plant operators the following information is required.

Date of kill: \_\_\_\_\_

Fish and Wildlife Identification Number or NRH number: \_\_\_\_\_ Compulsory Inspection Number (if applicable): \_\_\_\_\_

In addition to the above, a meatcutter or an operator of a cold storage plant, must immediately upon receiving wildlife or wildlife parts, record what was received, whether directly or through an agent, describing:

Species: \_\_\_\_\_ Species Sex: \_\_\_\_\_

Management Unit in which the species was harvested: \_\_\_\_\_

## HUNTING ETHICS

It is extremely important for hunters to realize that they use a public resource! With this privilege it is vital to maintain a perception among the public that we hunt in an ethical and humane manner. The majority of British Columbians support hunting to one degree or another, but there is a prevalent misunderstanding among the general public as to the role that hunters play in conservation and environmental stewardship. Fuelling that misunderstanding are images and media reports of hunters who are at least perceived to be acting in a less than upstanding manner, or who disrespect the wildlife they pursue.

It is important for all of us to remember not only the legal obligations, but also the unwritten rules of ethics that keep hunting a great sport.

- Safety for yourself, your companions, and the public is the most important aspect of hunter training. Hunting accidents continue to be very rare because we all know that there is no room for recklessness at the expense of safety and courtesy.
- Have respect for the sensitivities of others. Do not display your kill or firearms where it may offend other people. What may impress your friends may not have the same effect on your neighbours.
- Respect wildlife and the sanctity of the harvested animals' lives. Strive to make every kill a clean one. Prepare your firearm in advance of, and during, the season to ensure accuracy and dependability. Practice your marksmanship at a licensed firing range, and do not shoot unless you have a clear shot of a vital part of the animal. Remember: "you can't pull the bullet back."
- Prepare the meat properly. Proper handling of meat is easy to learn and to not do so is both illegal and wasteful.

- Respect the environment by packing out everything you packed in! Nobody wants to arrive at a campsite and clean up the mess left by the previous occupants.
- Do not consume drugs or alcohol while hunting.
- Respect private property. Always seek permission from landowners and thank them for the opportunities given. Unless explicitly stated, permission granted once does not entitle you to access the property on subsequent occasions.
- Please respect gates, fences and equipment as they are there for a reason. Leave everything the way you found it.
- Be the eyes and ears for the enforcement agencies and report those who break the law. Remember the RAPP program 1-877-952-7277 (RAPP) or [rapp.bc.ca](http://rapp.bc.ca).
- Be aware that you are a mentor when youth are observing.
- Respect your fellow hunters. Work with one another to promote good relationships, safety, knowledge and a fair distribution of opportunity and harvest.
- Lead by example, you are an ambassador for the public and media image of hunting.
- Ethical hunters are critical to effective and sustainable wildlife management, and to the ethical hunter we offer our sincerest gratitude; opportunities for the sustainable use of wildlife are possible because of you.

## Wild Sheep and Disease

Across most of their historic range in western North America, bighorn sheep (*Ovis canadensis*) populations have declined significantly between the mid-1800s and the mid-1900s. The causes of the decline included over-harvest, habitat loss and alienation, and health related issues. Recovery efforts resulted in population increases in many areas, but not to historic levels.

Wild sheep in general, both bighorn sheep and thornhorn sheep (*Ovis dalli*), are susceptible to a variety of infectious organisms. Respiratory disease in wild sheep can occur "naturally" and includes infection by their own species of lungworms, as well as specific strains of *Pasteurella multocida*, *Mannheimia haemolytica* and *Mycoplasma ovipneumoniae*, that can result in catastrophic die-off events. Catastrophic die-offs and chronic health issues from pneumonia have been observed in bighorn sheep in the U.S.A. and Canada, a typical sequela seen in other BC sheep herds over the past 40 plus years. Recent research within the past decade confirms the most significant pneumonia related die-offs in wild sheep are initiated by infection of the bacteria, *Mycoplasma ovipneumoniae* (Movi). Movi infections frequently follow contact with domestic sheep and more rarely, domestic goats resulting in up to 95 percent of all wild individuals dying, followed by years-to-decades of poor lamb and adult survival (mountain goat, *Oreamnos americanus* herds are equally susceptible to Movi). Interestingly, domestic sheep do not respond the same way to Movi; they have evolved with this family of bacteria and while commonly infected they rarely die; young animals may only show reduced weight gains and lung function may be impaired.

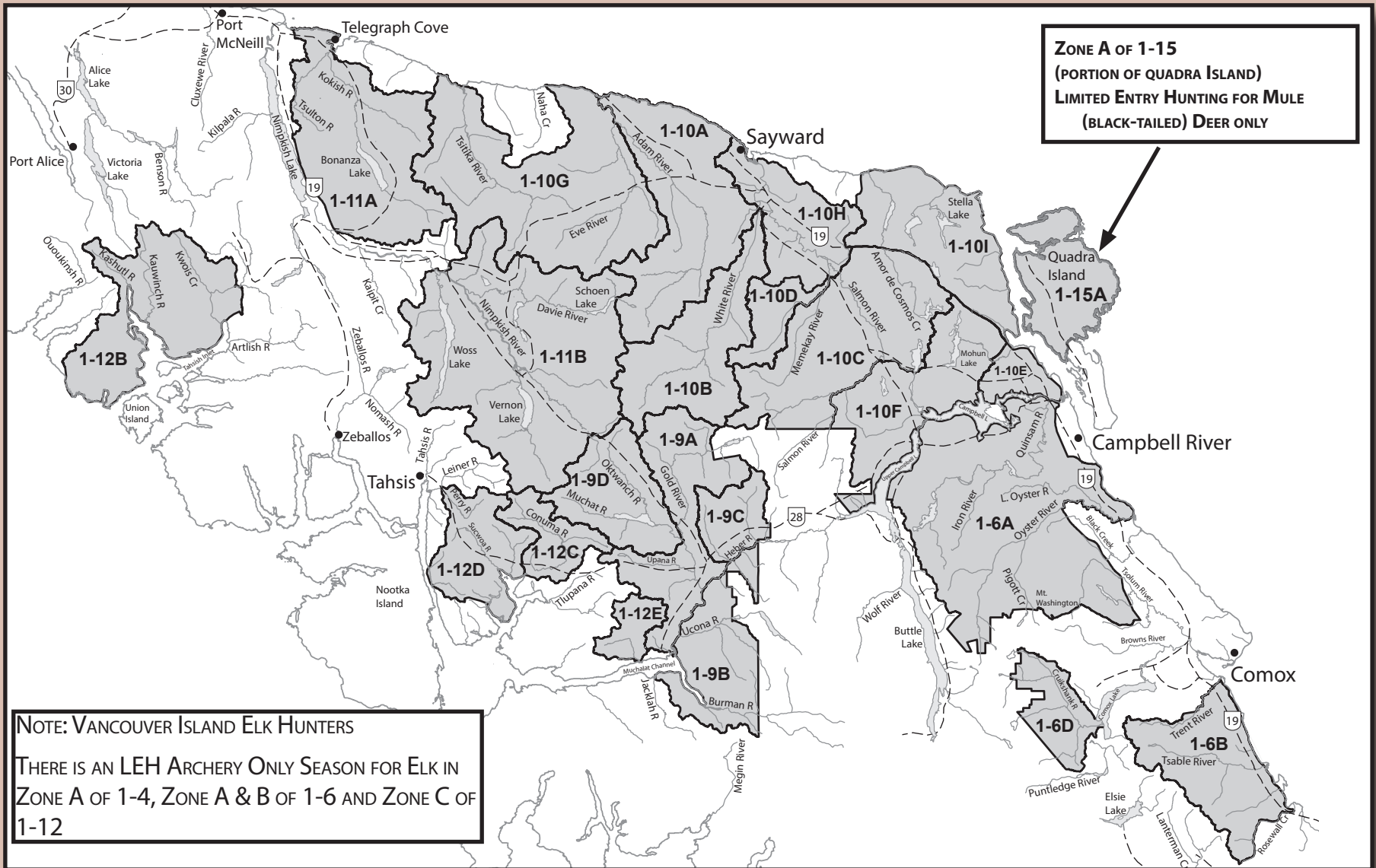
Research efforts have demonstrated to North American wild sheep managers that physical and temporal separation of wild and domestic sheep/goats is the only management tool currently available to reduce the risk of disease transmission. To assist in maintaining this separation, BC producers of domestic sheep and goats on private land in areas shared by wild sheep and mountain goats are encouraged to better understand this issue and to work with local agriculture and wildlife managers (see [https://www.wafwa.org/Documents%20and%20Settings/37/Site%20Documents/Working%20Groups/Wild%20Sheep/Publications/Rec\\_For\\_DS\\_and\\_GT\\_Management\\_in\\_WS\\_Habitat.pdf](https://www.wafwa.org/Documents%20and%20Settings/37/Site%20Documents/Working%20Groups/Wild%20Sheep/Publications/Rec_For_DS_and_GT_Management_in_WS_Habitat.pdf)). Options recommended in that publication include switching species to other domestic livestock, using fencing practices that prevent nose-to-nose contact between wild sheep and domestic sheep and goats, employing effective livestock guardian dogs and controlling movements of domestic sheep and goats in areas where they may attract, or be attracted to, wild sheep.

**If you observe wild sheep or mountain goats displaying potential signs of poor health** (e.g. excessive coughing, running noses, diarrhea, lethargy), **wild sheep that are in the same pasture as domestic sheep and goats, or domestic sheep or goats running at large, please report it to the RAPP line at 1-877-952-7277, or the local FLNRD Regional Office.** For more information on wild sheep and diseases, please see the documents and web pages developed by the Province (<https://www2.gov.bc.ca/gov/content/environment/plants-animals-ecosystems/wildlife/wildlife-health/wildlife-matters/wild-sheep-health>), the Western Association of Fish and Wildlife Agencies ([https://www.wafwa.org/committees\\_\\_groups/wild\\_sheep\\_working\\_group/](https://www.wafwa.org/committees__groups/wild_sheep_working_group/)), the Wild Sheep Foundation (<https://www.wildsheepfoundation.org/mission-and-programs/disease-andseparation>) and the Wild Sheep Society of BC (<https://www.wildsheepsociety.com/wild-domestic-separation/>).

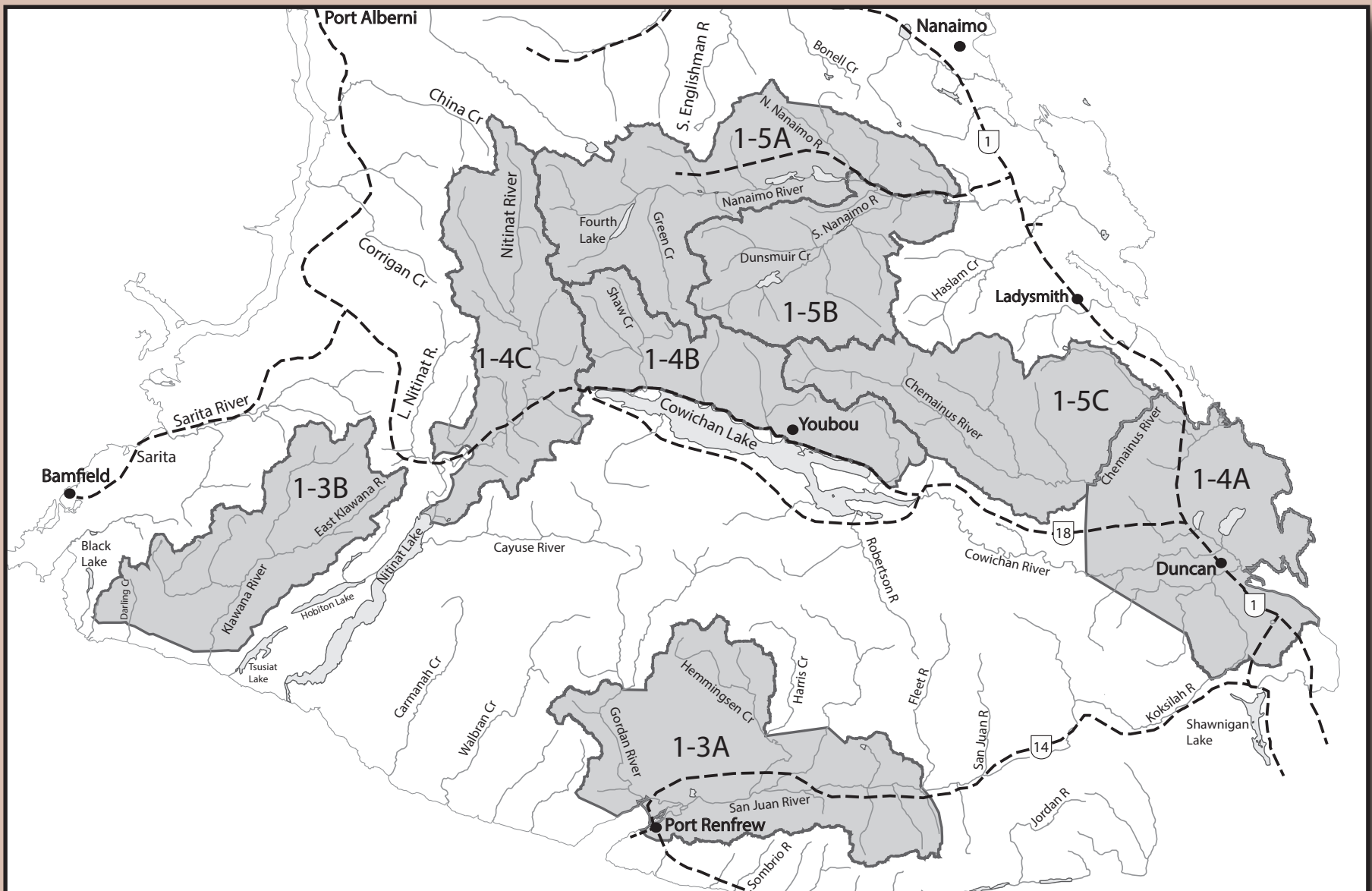
MAP SECTION - Detailed maps online at [www.gov.bc.ca/hunting](http://www.gov.bc.ca/hunting)

Region 1

MAP 1A) NORTH/CENTRAL VANCOUVER ISLAND - ELK AND MULE (BLACK-TAILED) DEER



MAP 1B) SOUTH VANCOUVER ISLAND - ELK



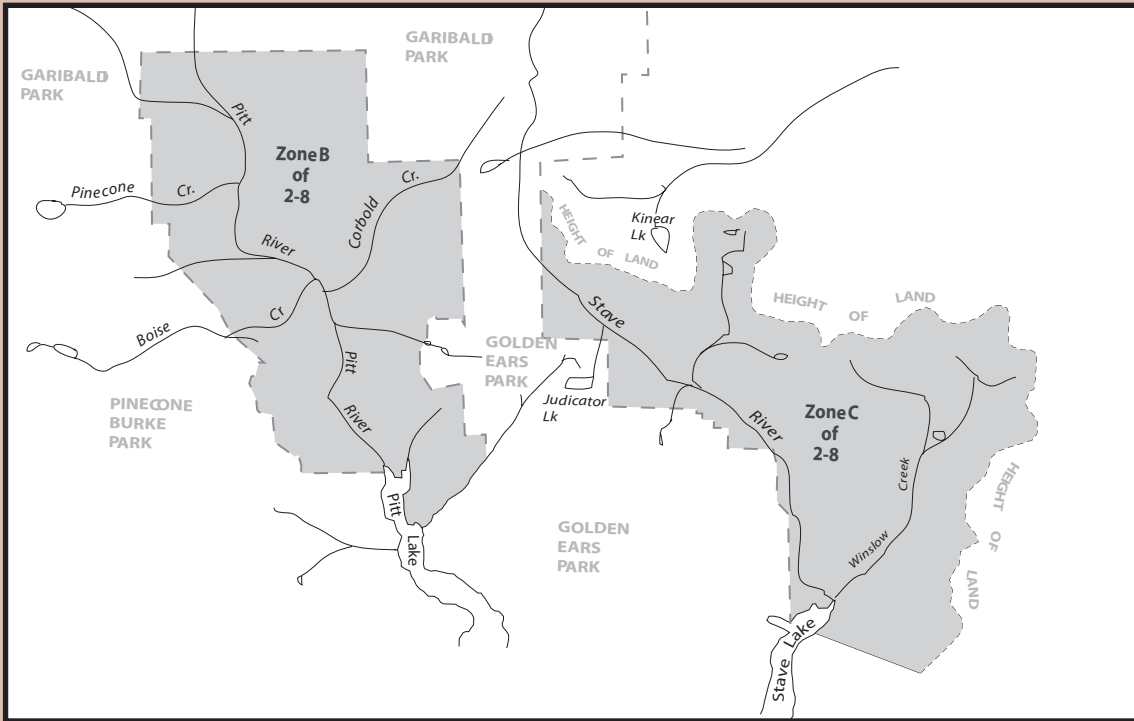




# MAP SECTION - Detailed maps online at [www.gov.bc.ca/hunting](http://www.gov.bc.ca/hunting)

## Region 2

MAP 2B) PITT AND STAVE RIVER - ELK

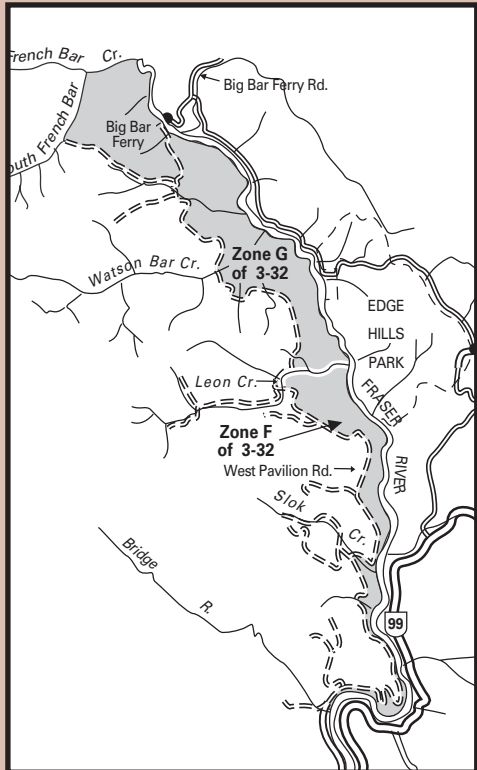


MAP 2C) INDIAN RIVER - ELK

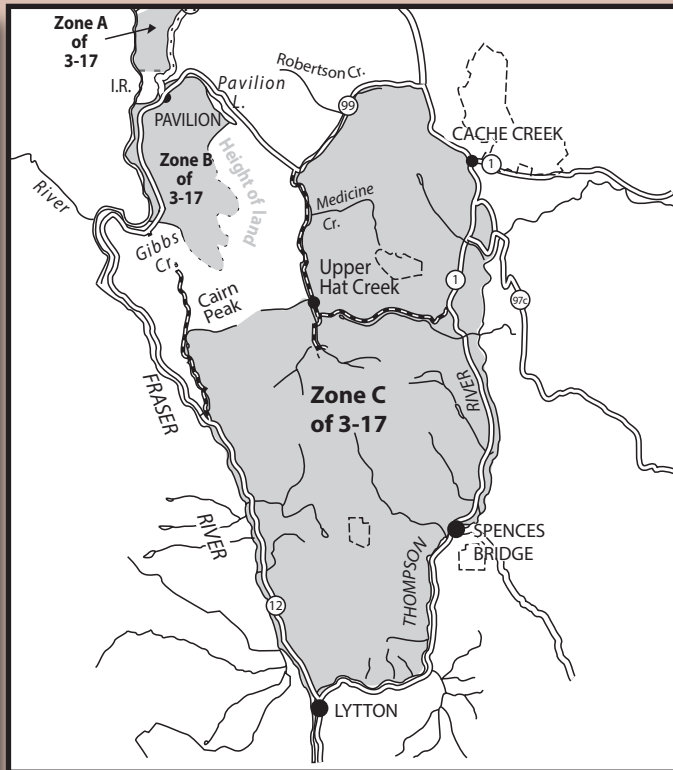


## Region 3

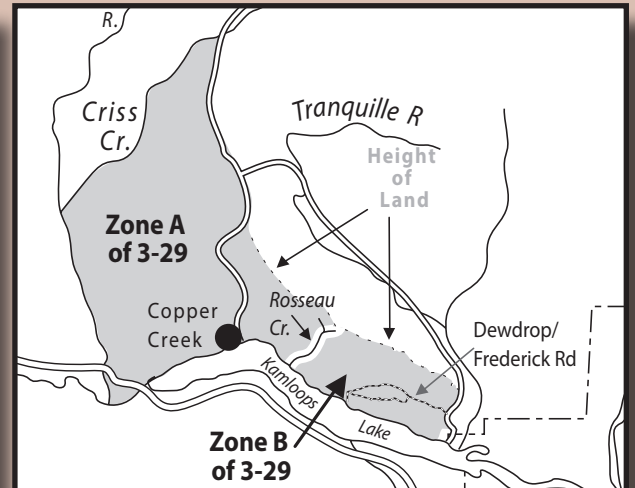
MAP 3A) FRASER RIVER - MOUNTAIN SHEEP



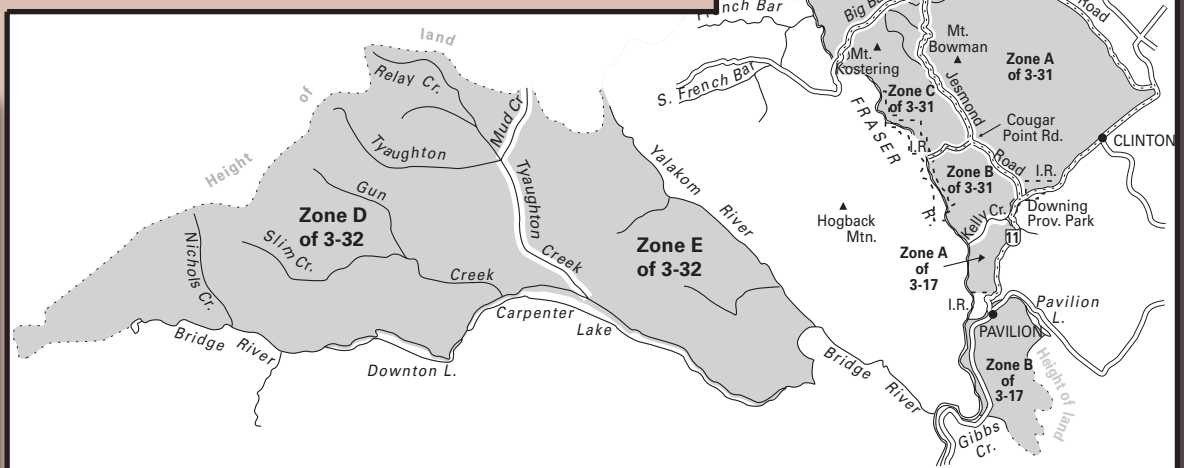
MAP 3B) SPENCES BRIDGE - MOUNTAIN SHEEP



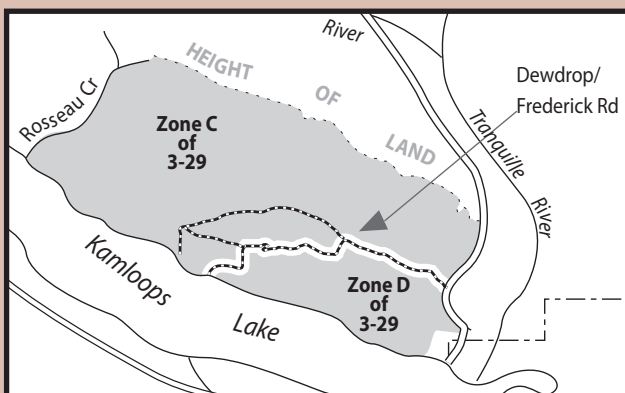
MAP 3C) KAMLOOPS LAKE - MOUNTAIN SHEEP



MAP 3E) RELAY CREEK, SHULAPS RANGE AND FRASER RIVER - MOUNTAIN SHEEP



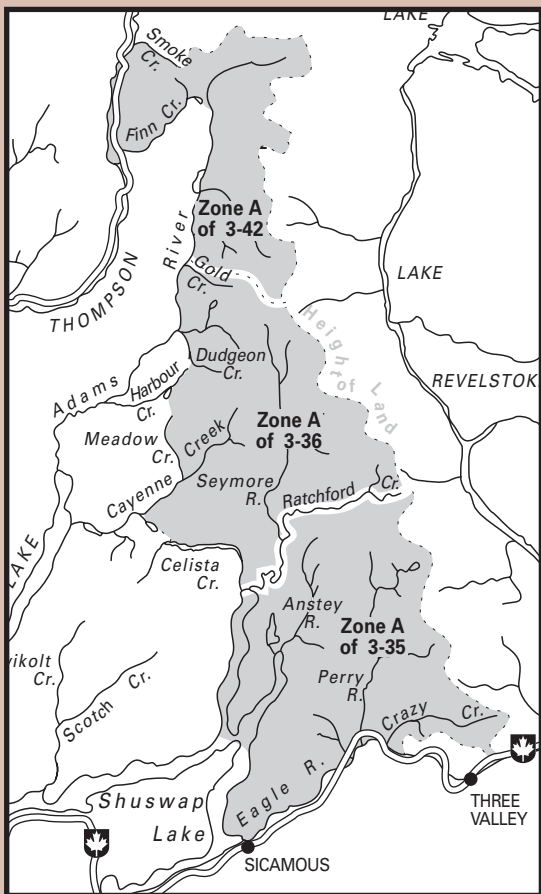
MAP 3D) KAMLOOPS - MOUNTAIN SHEEP



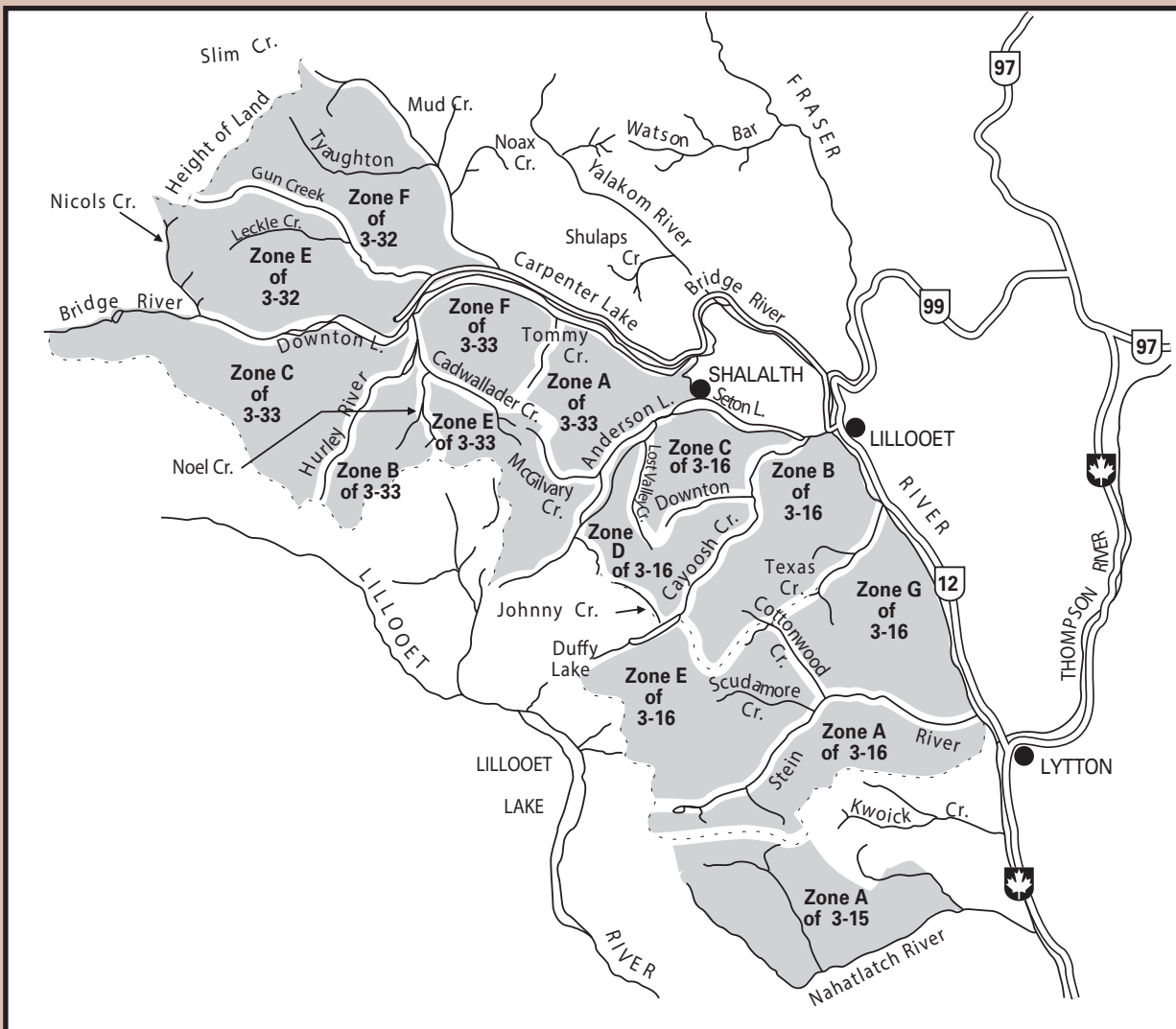
MAP SECTION - Detailed maps online at [www.gov.bc.ca/hunting](http://www.gov.bc.ca/hunting)

Region 3

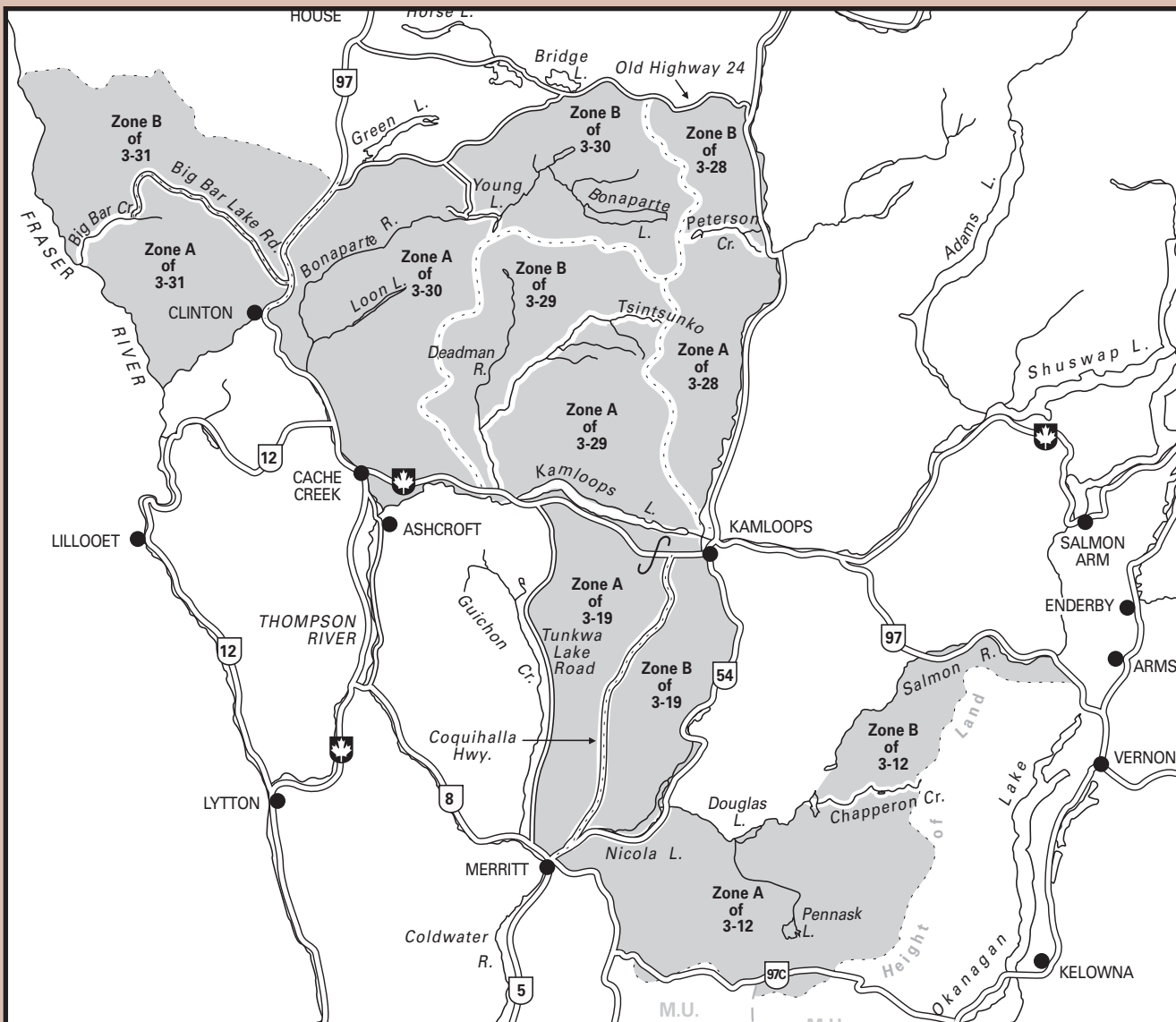
MAP 3F) KAMLOOPS - MOUNTAIN GOAT



MAP 3G) KAMLOOPS - MOUNTAIN GOAT



MAP 3H) KAMLOOPS - MOOSE



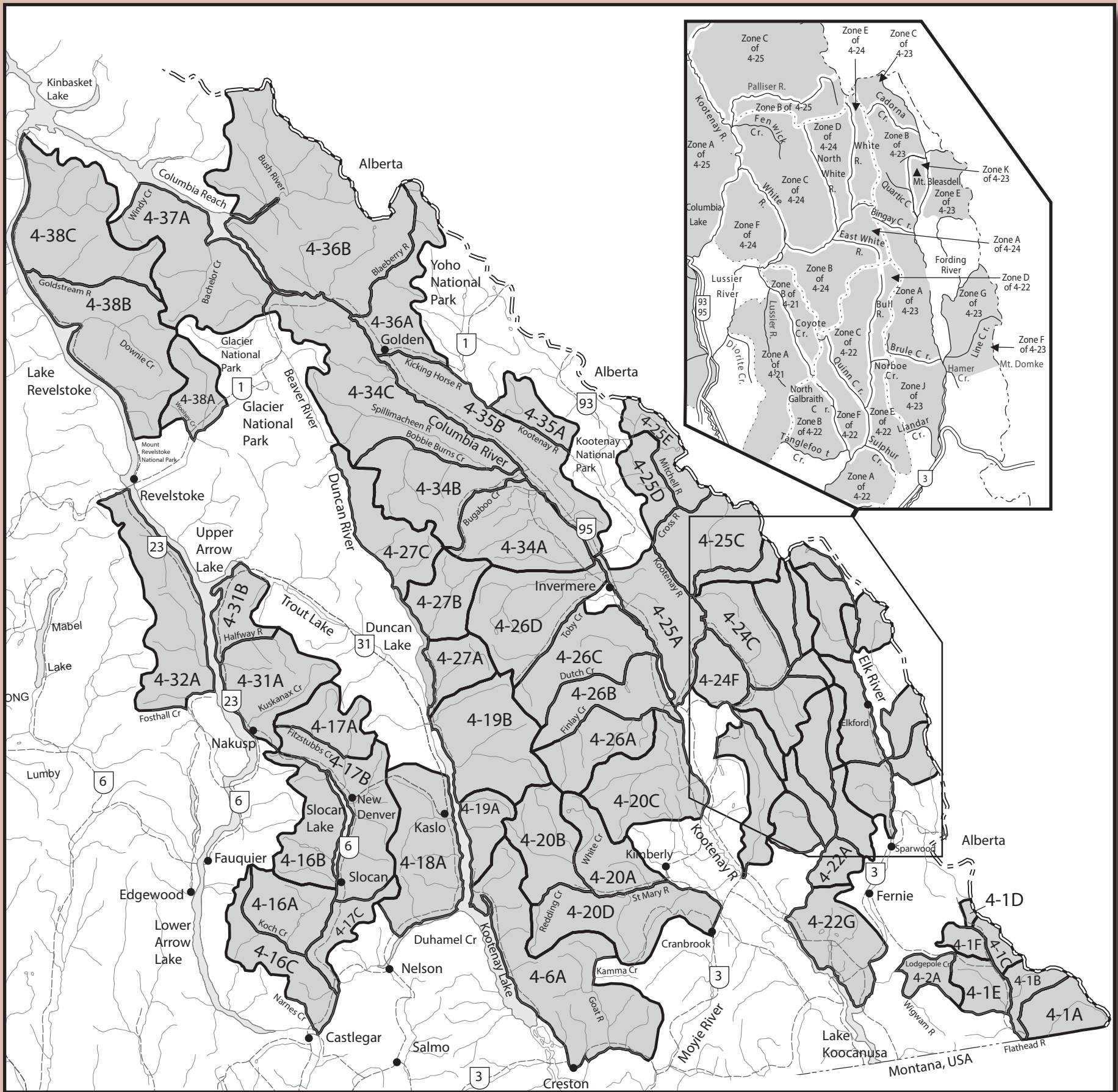
MAP 3I) WELLS GRAY MOUNTAIN GOAT



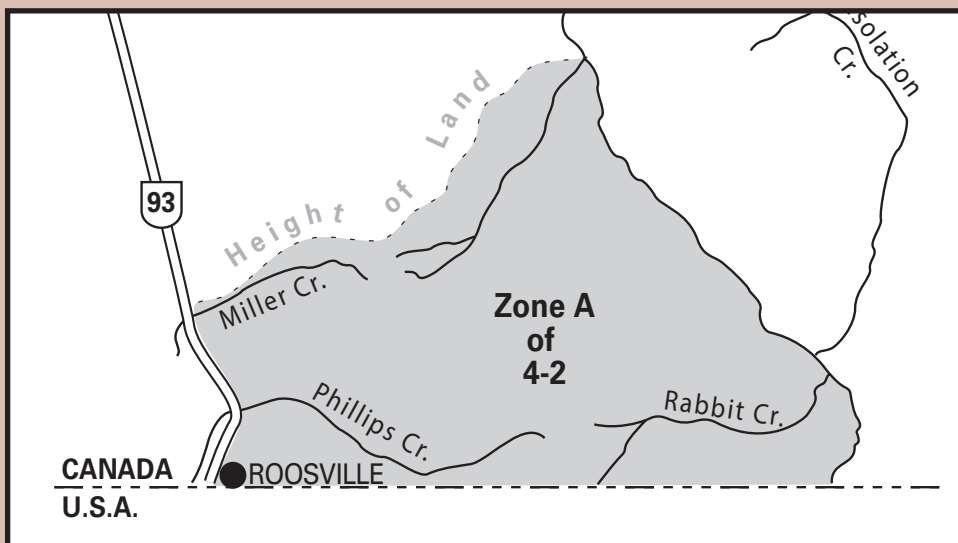
MAP SECTION - Detailed maps online at [www.gov.bc.ca/hunting](http://www.gov.bc.ca/hunting)

Region 4

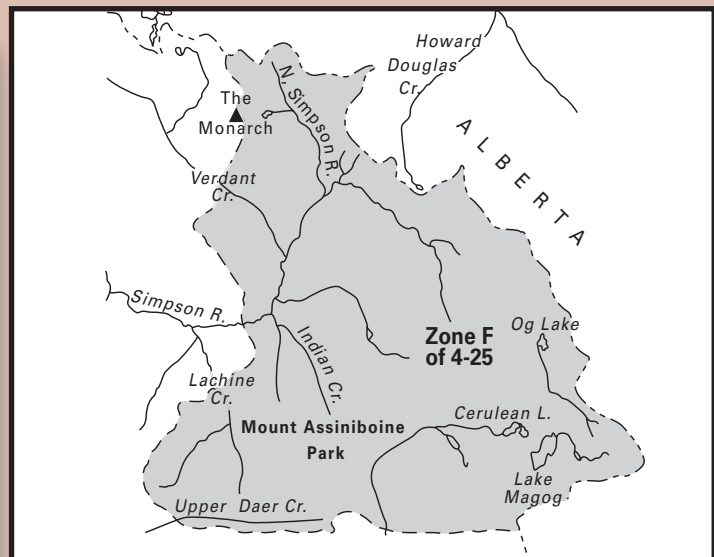
MAP 4A) KOOTENAY - MOUNTAIN GOAT



MAP 4B) KOOTENAY - PHILLIPS CREEK MOUNTAIN SHEEP



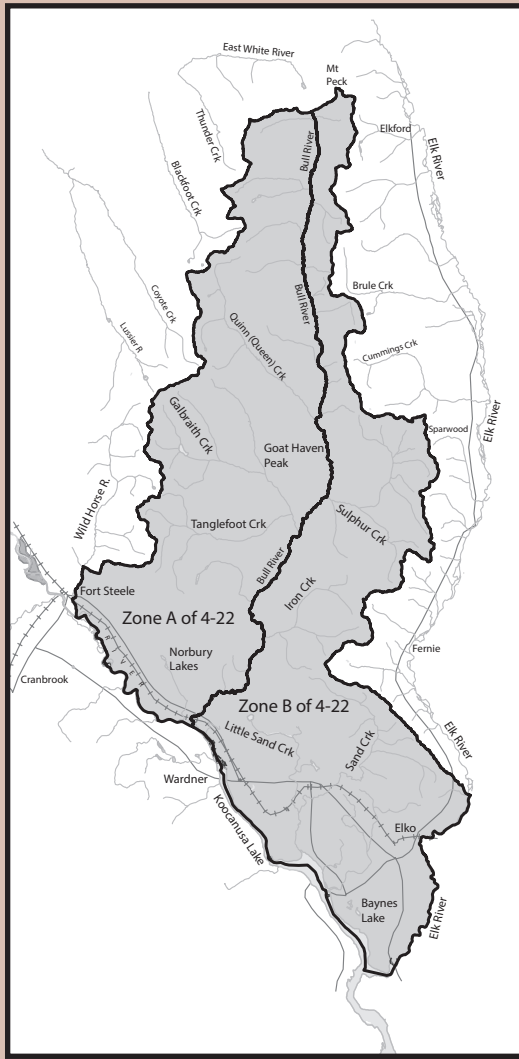
MAP 4C) MT. ASSINBOINE PARK - MOUNTAIN SHEEP



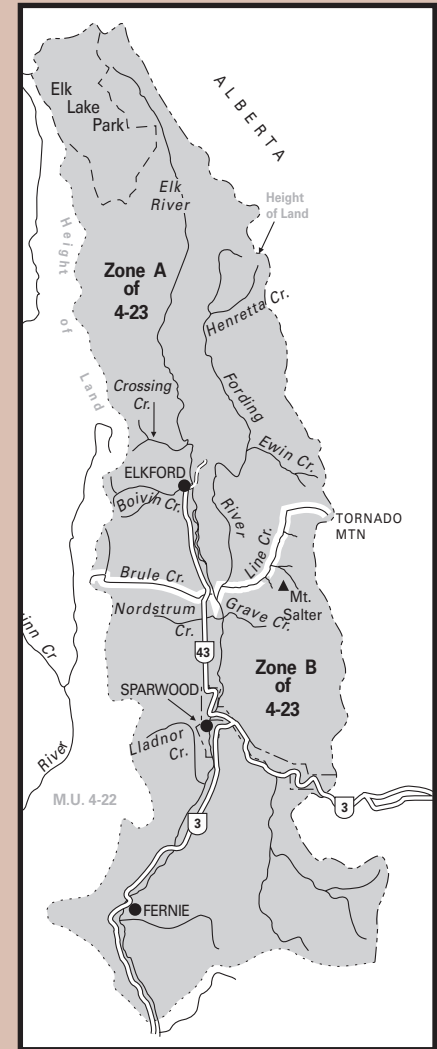
# MAP SECTION - Detailed maps online at [www.gov.bc.ca/hunting](http://www.gov.bc.ca/hunting)

## Region 4

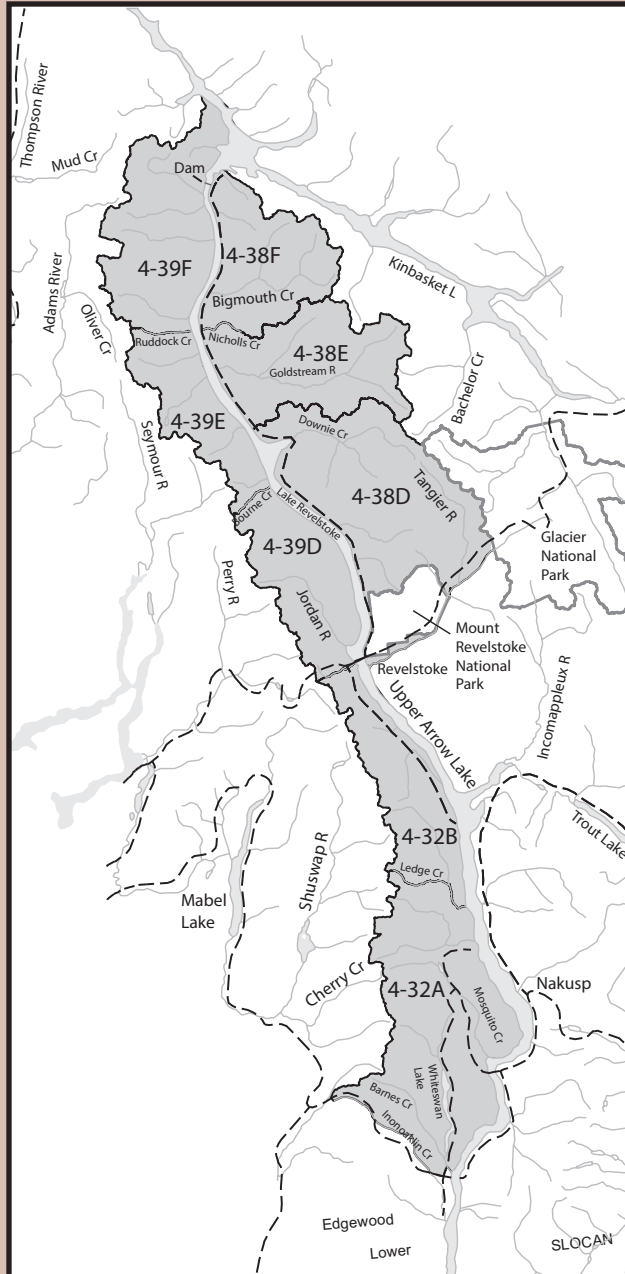
**MAP 4D) KOOTENAY - BULL RIVER MOUNTAIN SHEEP**



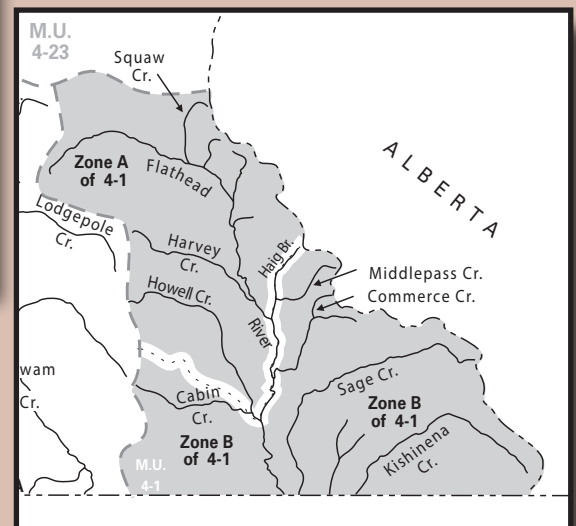
**MAP 4F) KOOTENAY - MOOSE**



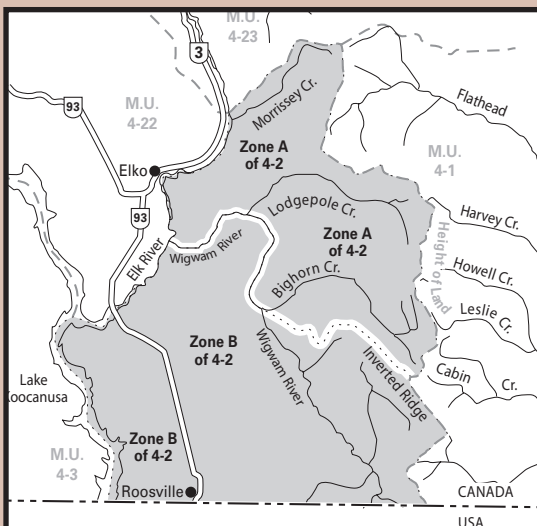
**MAP 4E) WEST KOOTENAY - MOOSE**



**MAP 4H) KOOTENAY - MOOSE**

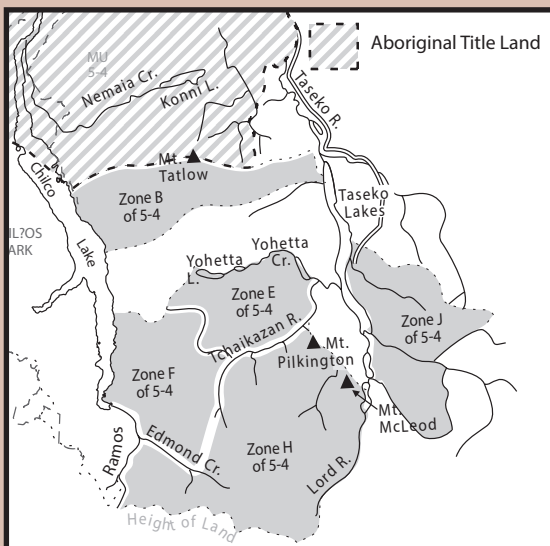


**MAP 4G) KOOTENAY - MOOSE**

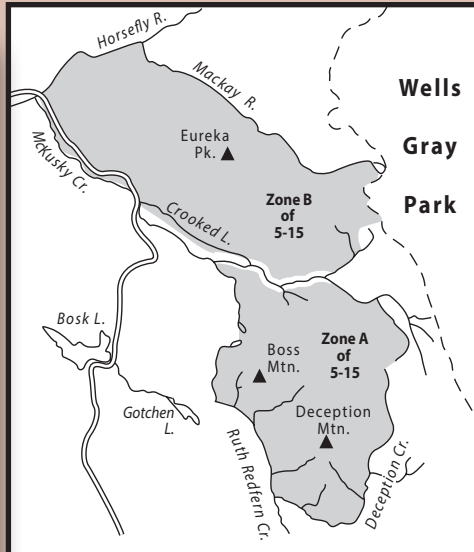


## Region 5

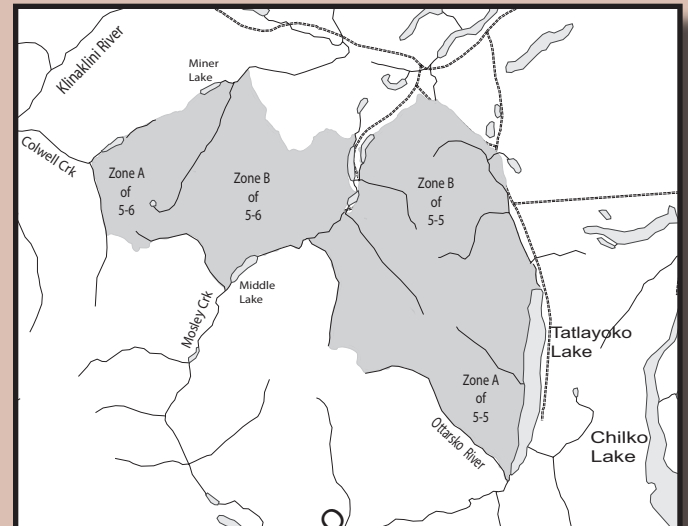
**MAP 5A) CHILCOTIN - YOHETTA - MOUNTAIN GOAT**



**MAP 5B) EUREKA/BOSS-DECEPTION - MOUNTAIN GOAT**



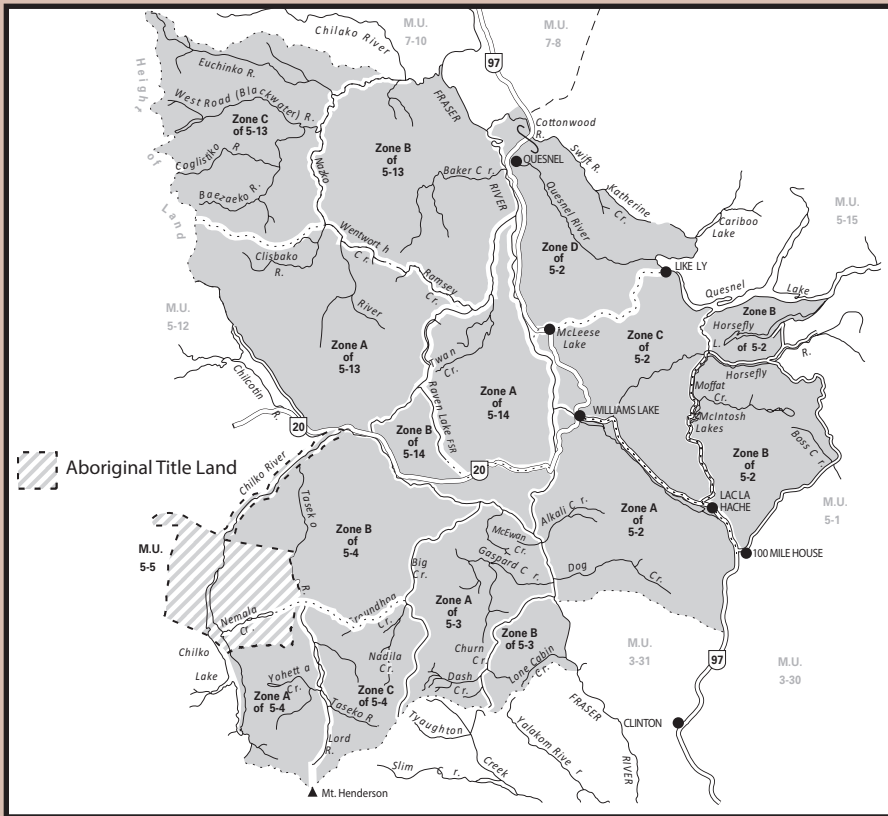
**MAP 5C) CARIBOO - MOUNTAIN GOAT**



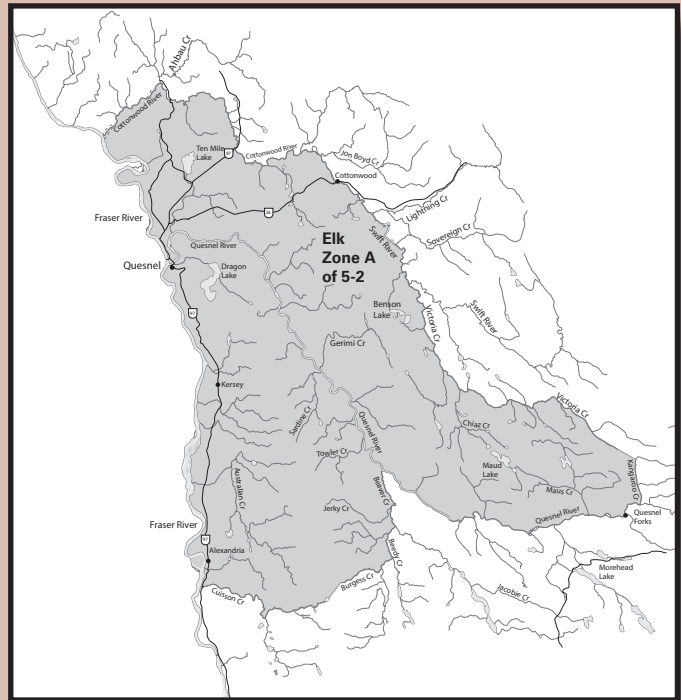
# MAP SECTION - Detailed maps online at [www.gov.bc.ca/hunting](http://www.gov.bc.ca/hunting)

## Region 5

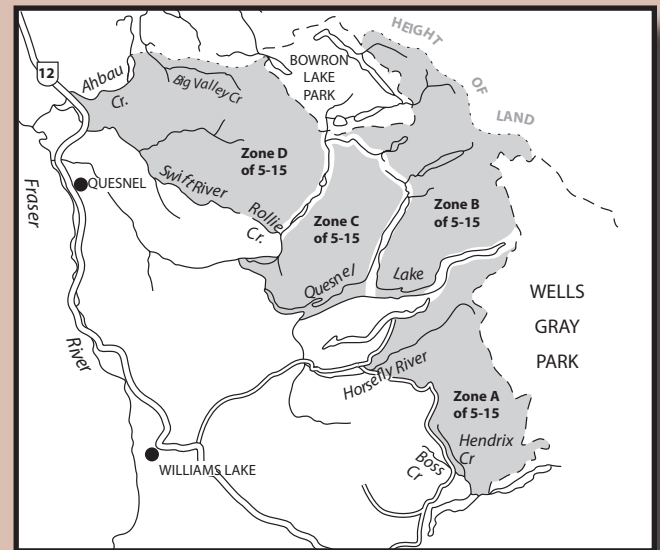
### MAP 5D) CARIBOO - MULE (BLACK-TAILED), WHITE-TAILED DEER & MOUNTAIN SHEEP (5-4C)



### MAP 5E) QUESNEL - ELK



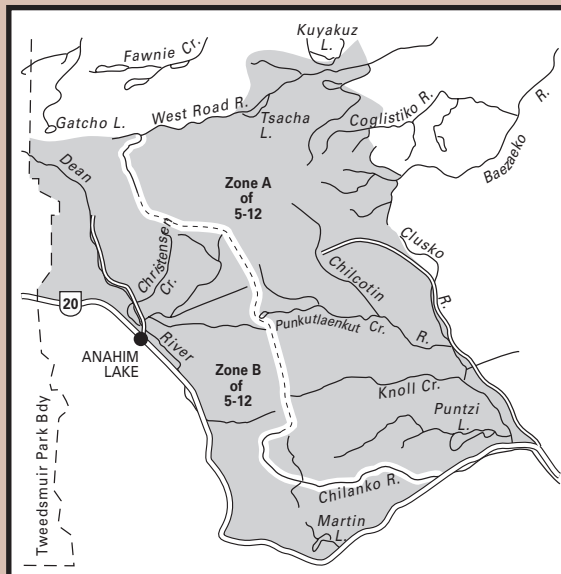
### MAP 5H) QUESNEL - MOOSE



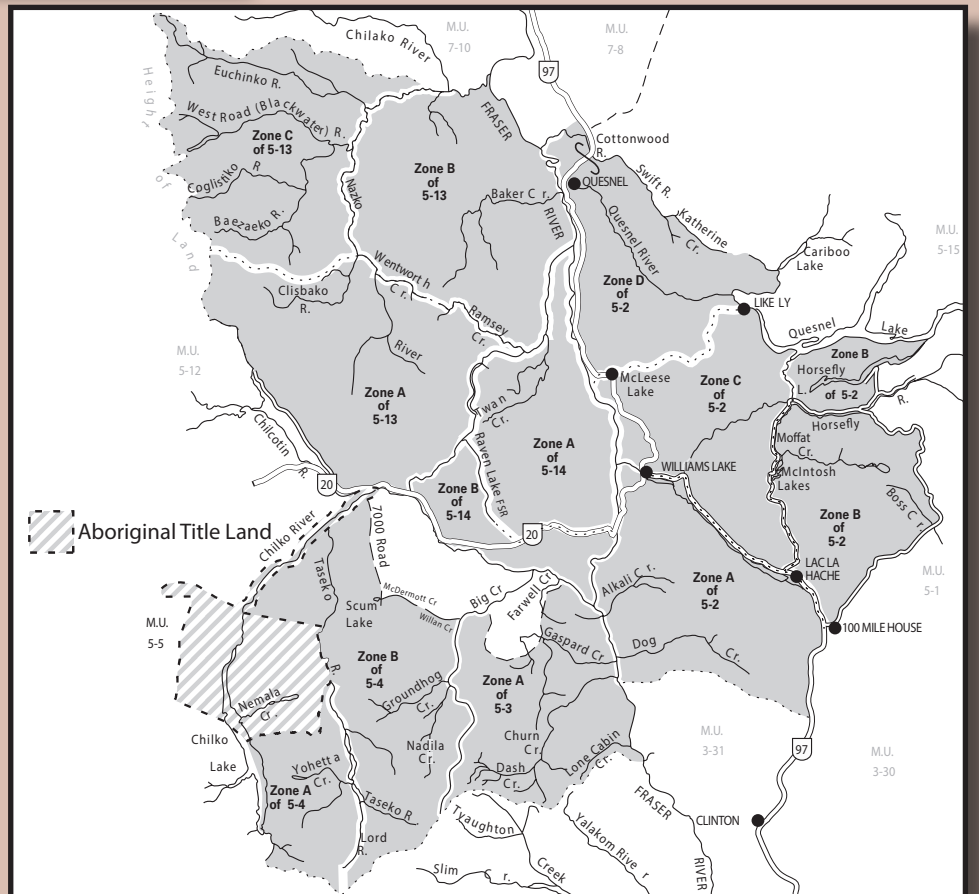
### MAP 5F) CARIBOO - BULL MOOSE



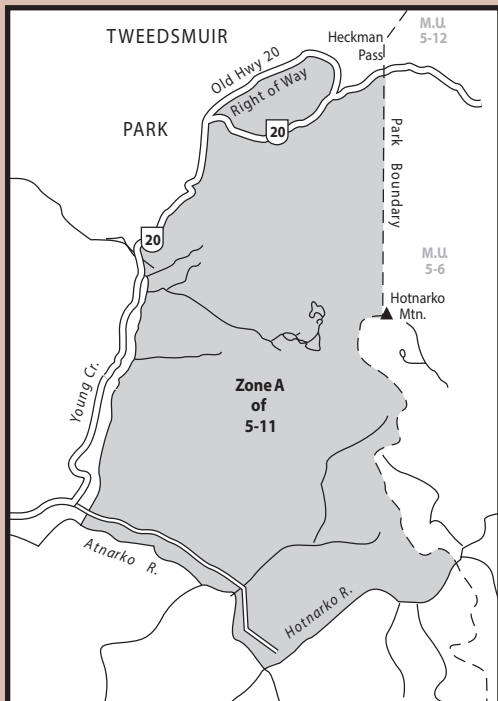
### MAP 5G) CARIBOO - BULL MOOSE



### MAP 5J) CARIBOO - BULL MOOSE

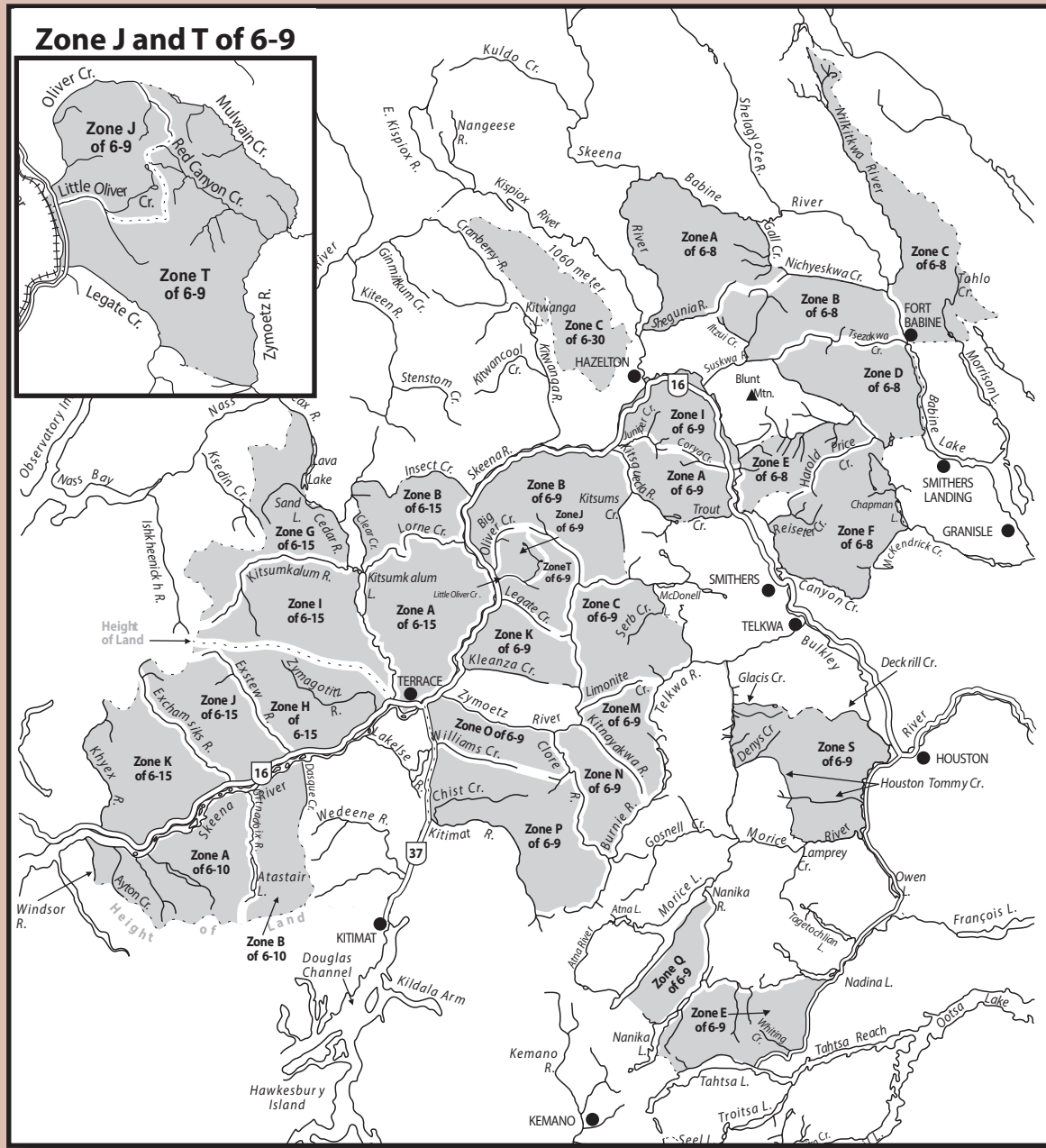


### MAP 5I) CARIBOO - BULL MOOSE

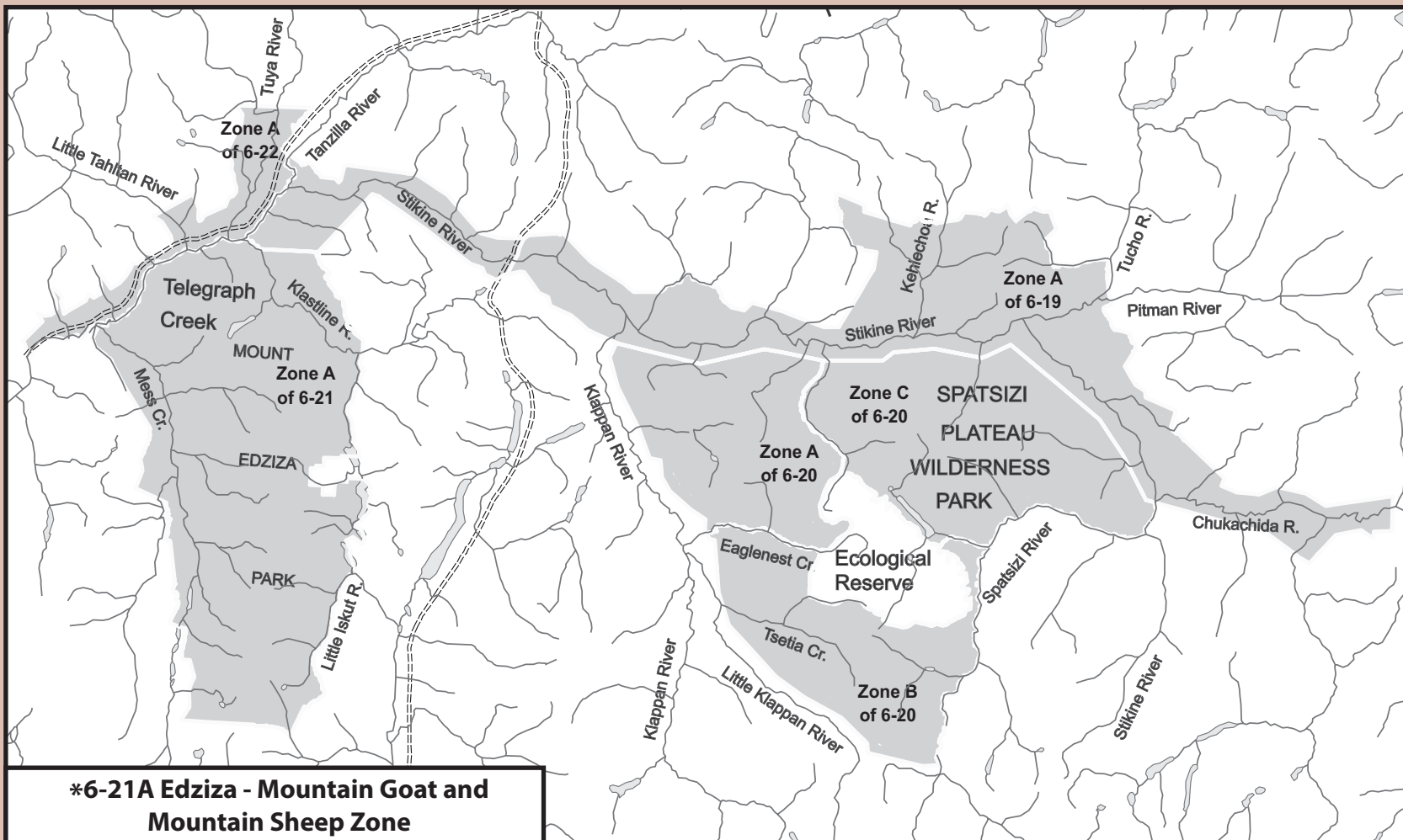


# Region 6

## MAP 6A) SKEENA AND BABINE MOUNTAIN - MOUNTAIN GOAT



## MAP 6B) STIKINE/SPATSIZI GOAT - EDZIZA GOAT/SHEEP

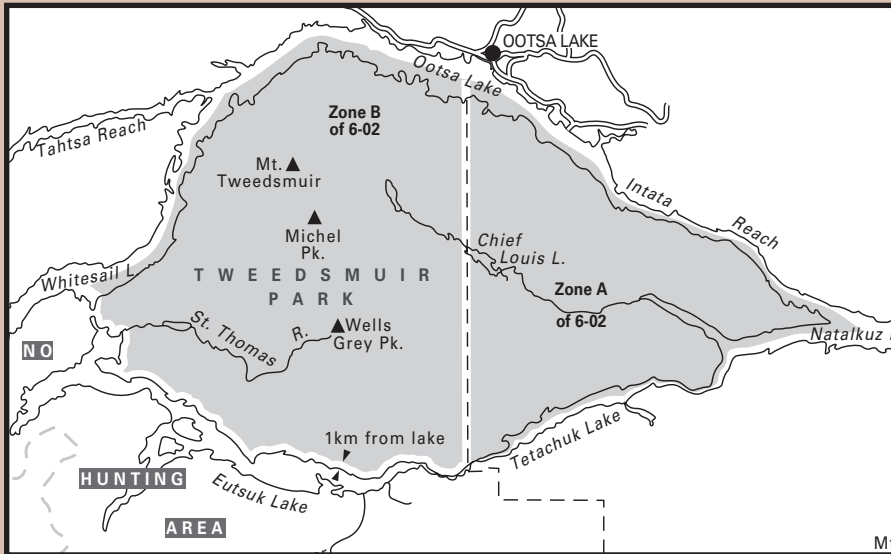


**\*6-21A Edziza - Mountain Goat and Mountain Sheep Zone**

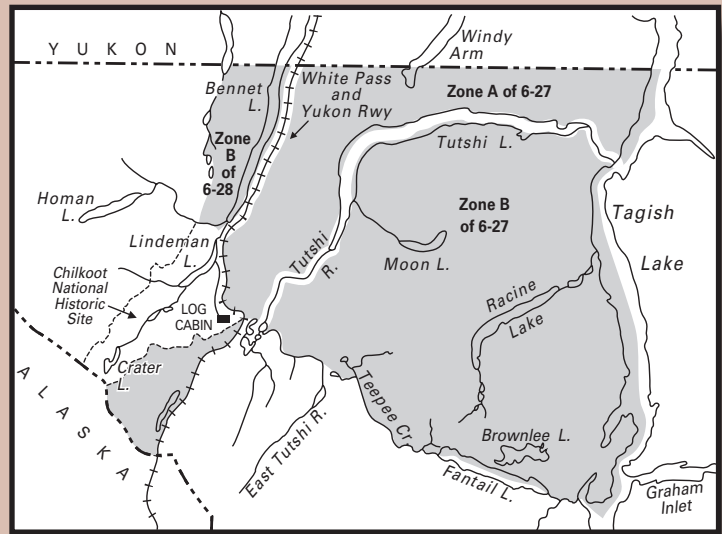
# MAP SECTION - Detailed maps online at [www.gov.bc.ca/hunting](http://www.gov.bc.ca/hunting)

## Region 6

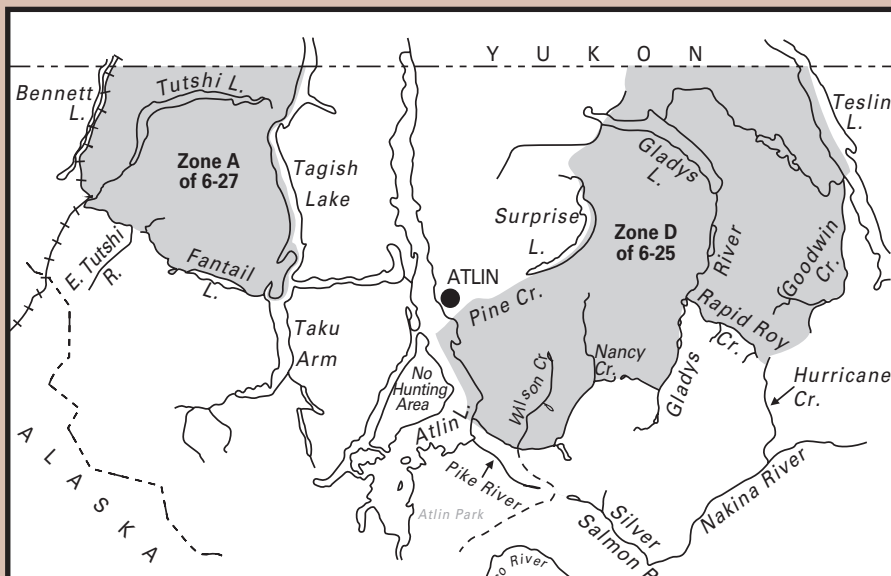
MAP 6C) SMITHERS - MOOSE AND TWEEDSMUIR - MOUNTAIN GOAT



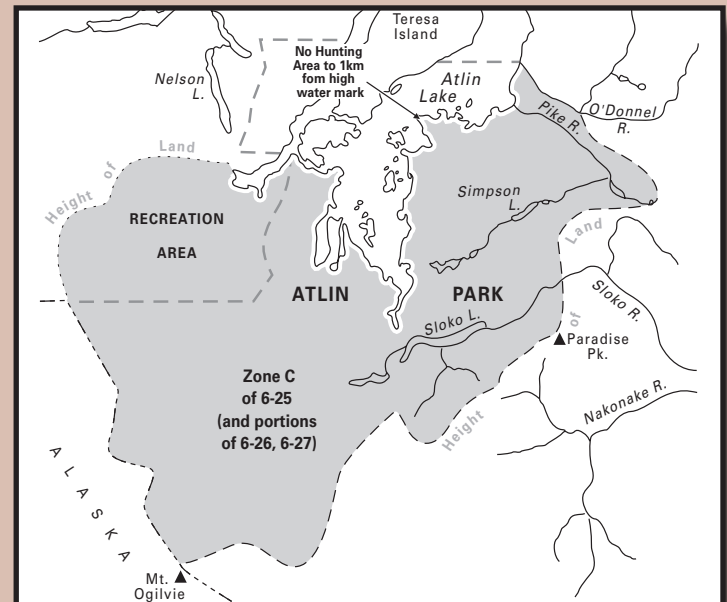
MAP 6D) TAGISH HIGHLANDS - MOUNTAIN GOAT



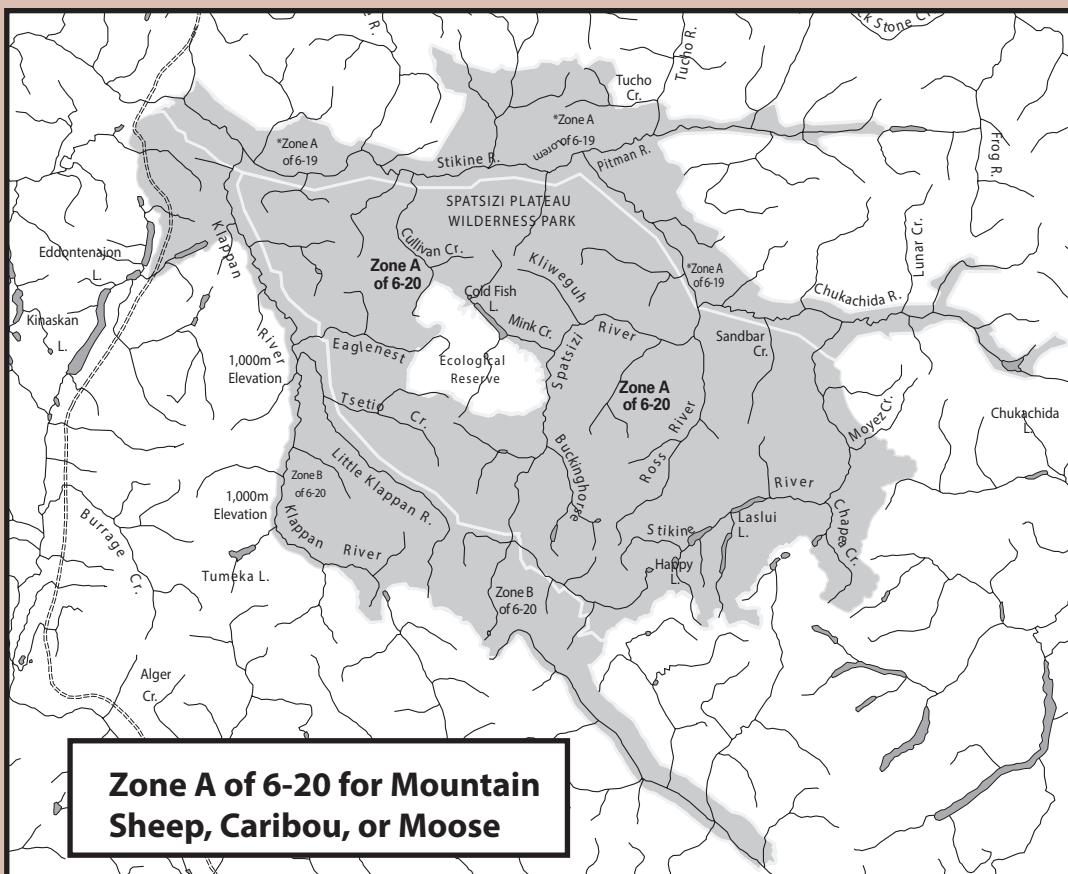
MAP 6E) ATLIN - MOUNTAIN SHEEP



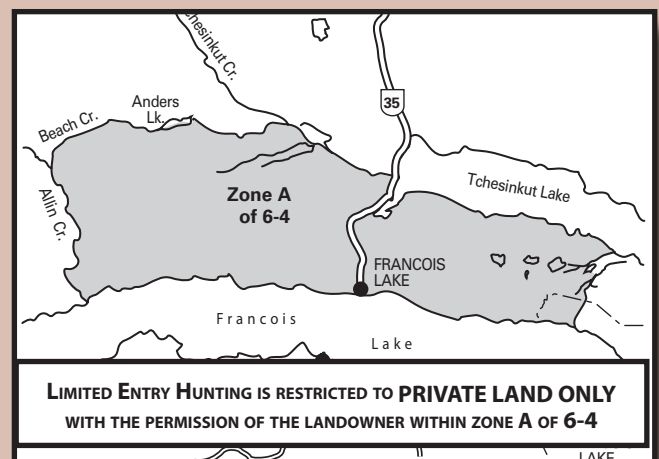
MAP 6F) ATLIN - MOUNTAIN GOAT



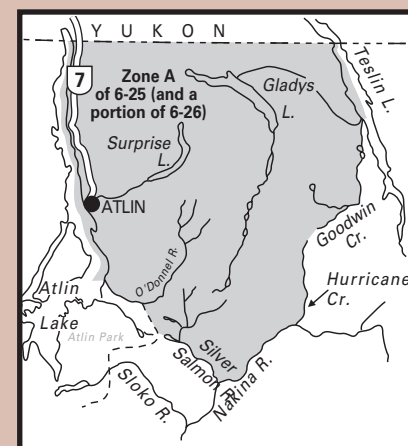
MAP 6G) SPATSIZI - MOUNTAIN SHEEP, CARIBOU AND MOOSE AND STIKINE - MOOSE



MAP 6H) FRANCOIS LAKE - MULE (BLACK-TAILED) DEER



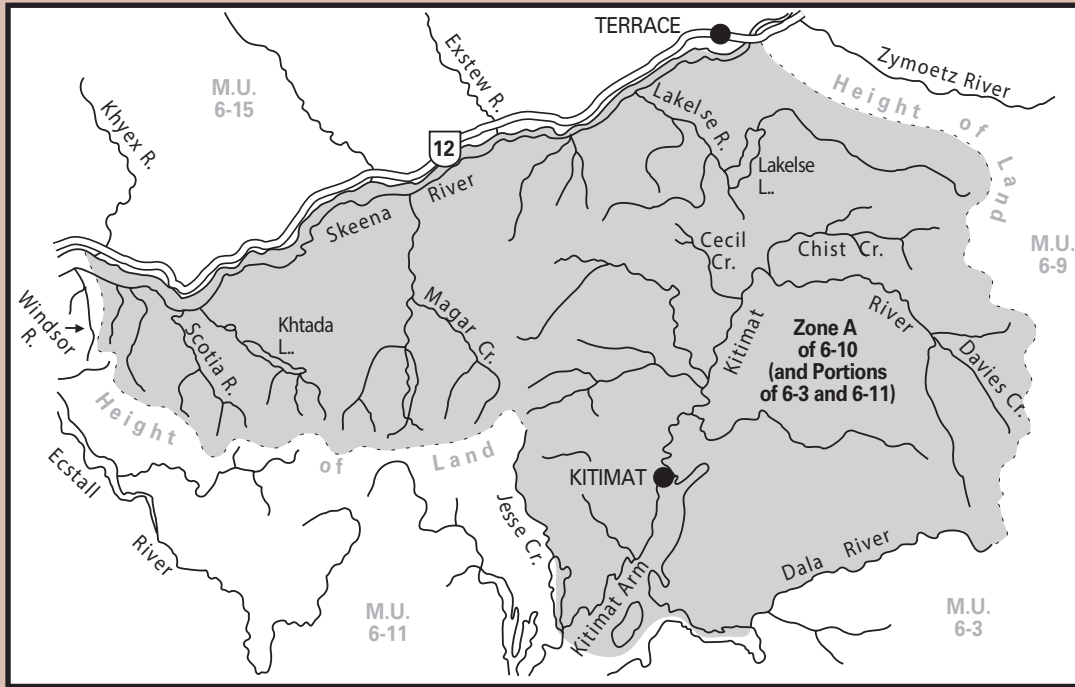
MAP 6I) ATLIN - CARIBOU



MAP SECTION - Detailed maps online at [www.gov.bc.ca/hunting](http://www.gov.bc.ca/hunting)

# Region 6

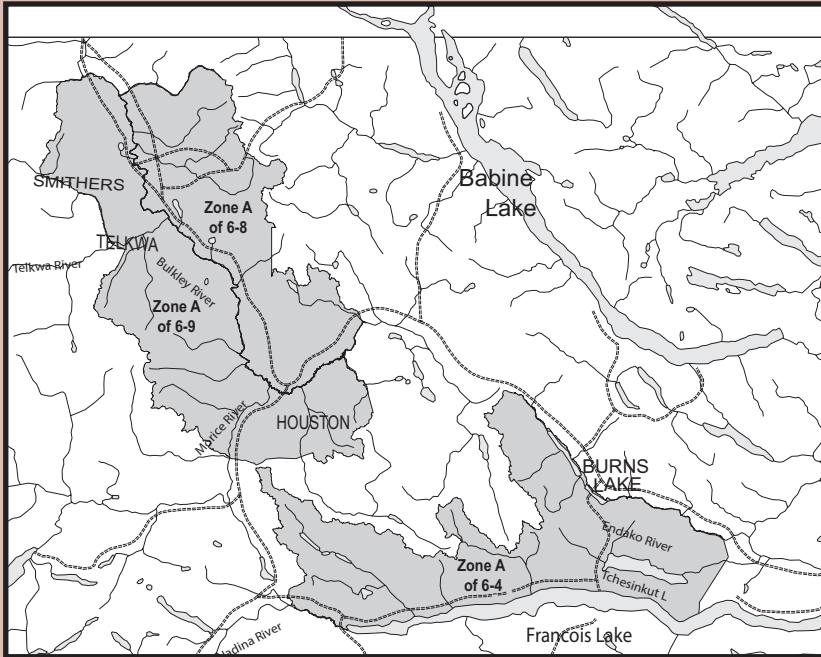
MAP 6J) SMITHERS - BULL MOOSE



MAP 6L) SMITHERS - MOOSE

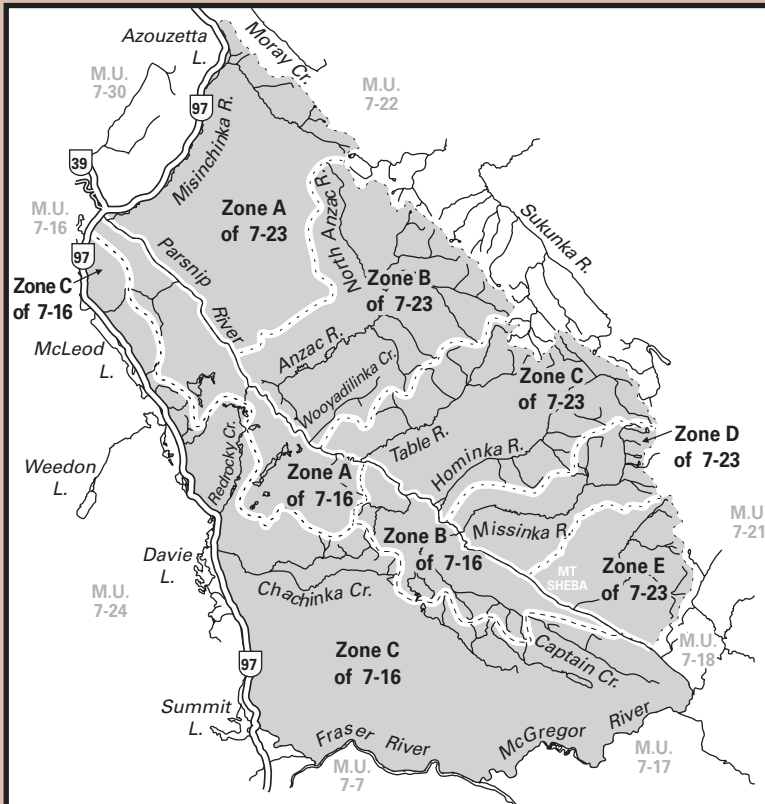


MAP 6K) BULKELY VALLEY/BURNS LAKE ELK

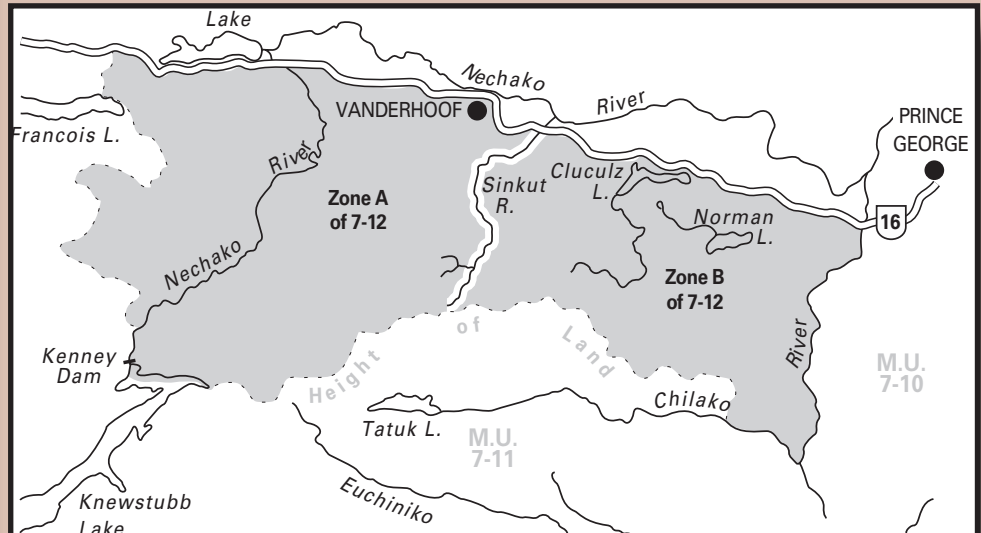


# Region 7 A

MAP 7A) PARSNIP - MOOSE



MAP 7B) PRINCE GEORGE - MOOSE

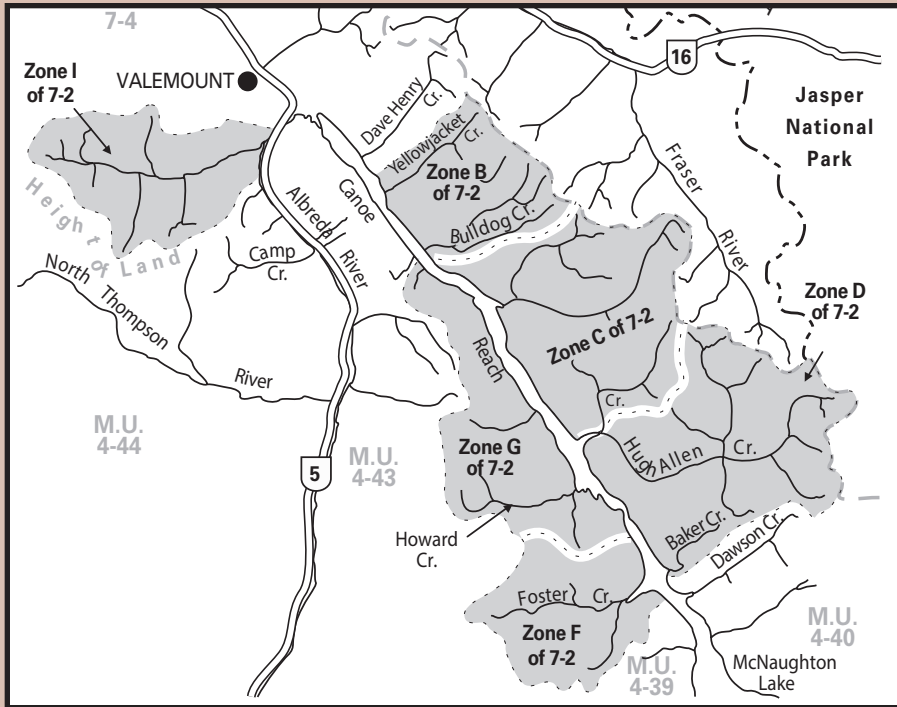




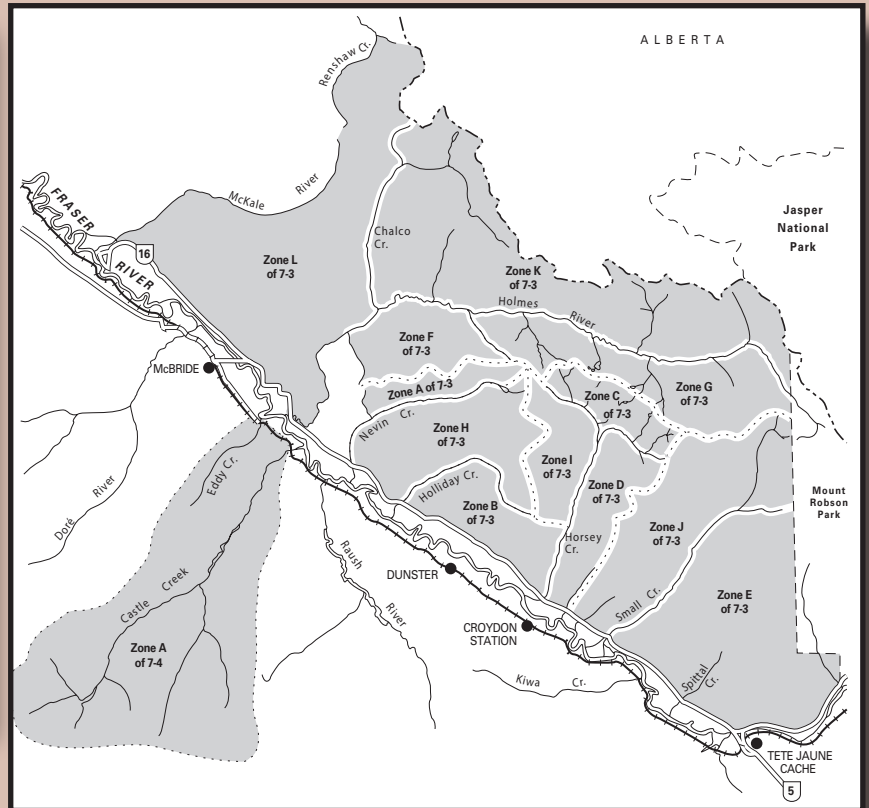
MAP SECTION - Detailed maps online at [www.gov.bc.ca/hunting](http://www.gov.bc.ca/hunting)

Region 7 A

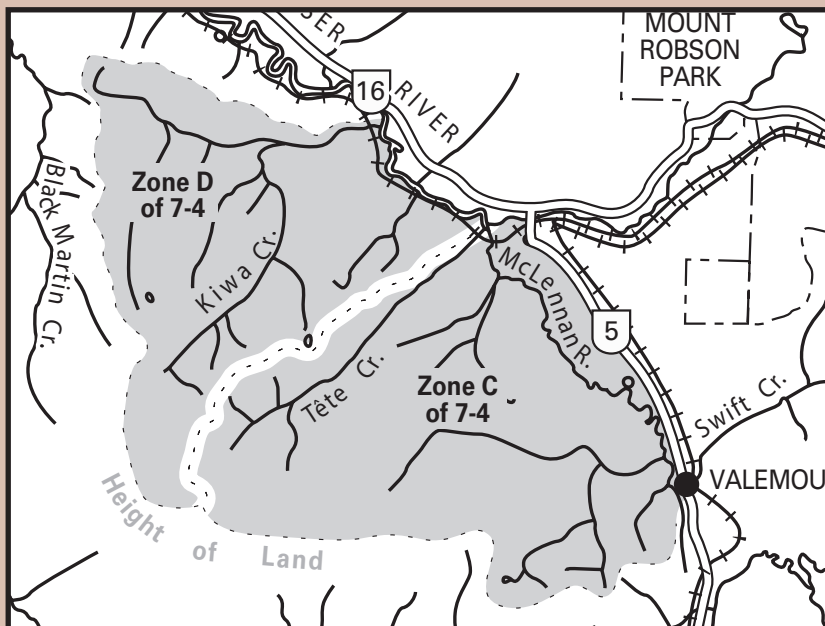
MAP 7C) KINBASKET - MOUNTAIN GOAT



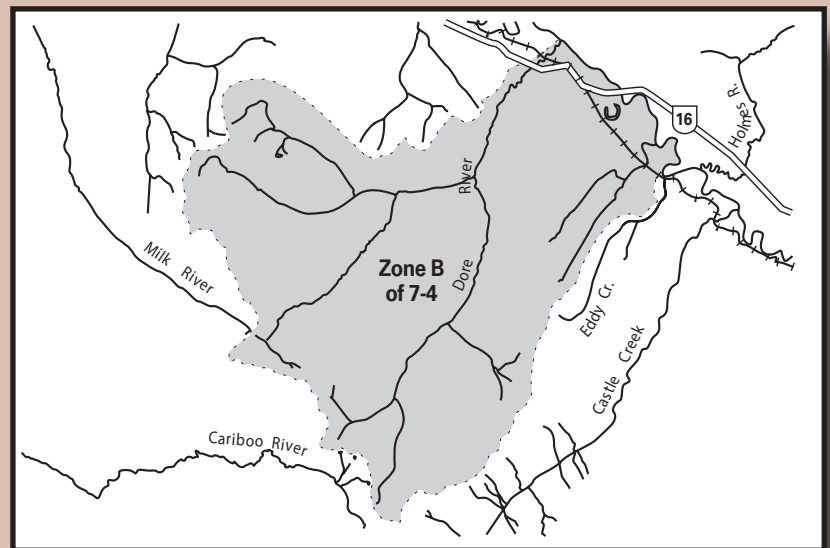
MAP 7D) HOLMES RIVER AND CASTLE CREEK - MOUNTAIN GOAT



MAP 7E) KIWA CREEK - MOUNTAIN GOAT

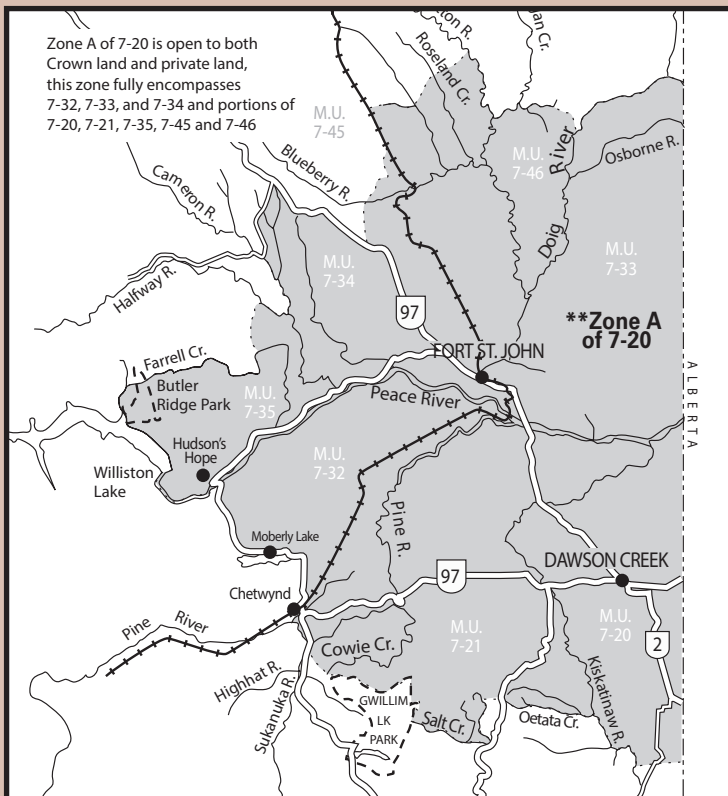


MAP 7F) DORE RIVER - MOUNTAIN GOAT

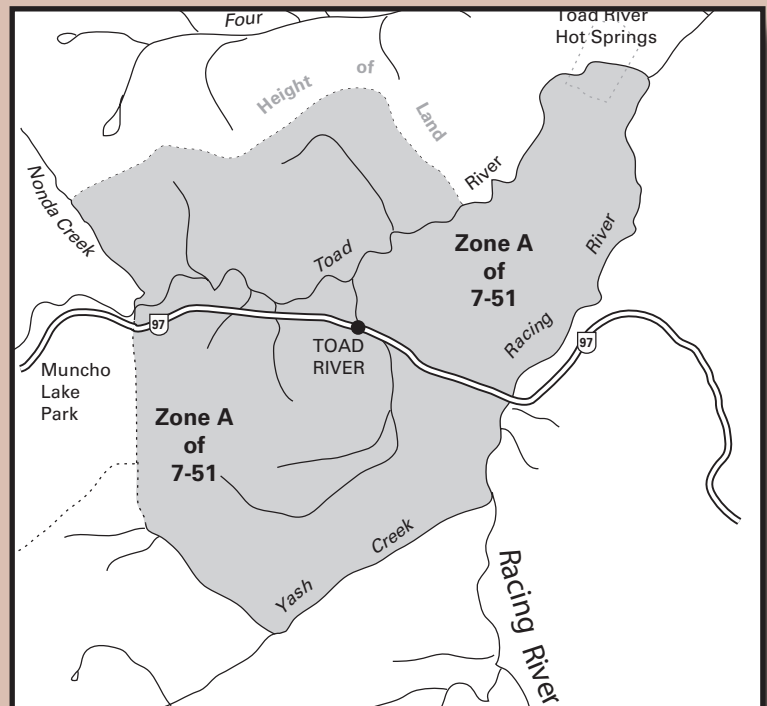


Region 7 B

MAP 7G) PEACE RIVER - AGE RESTRICTED ELK



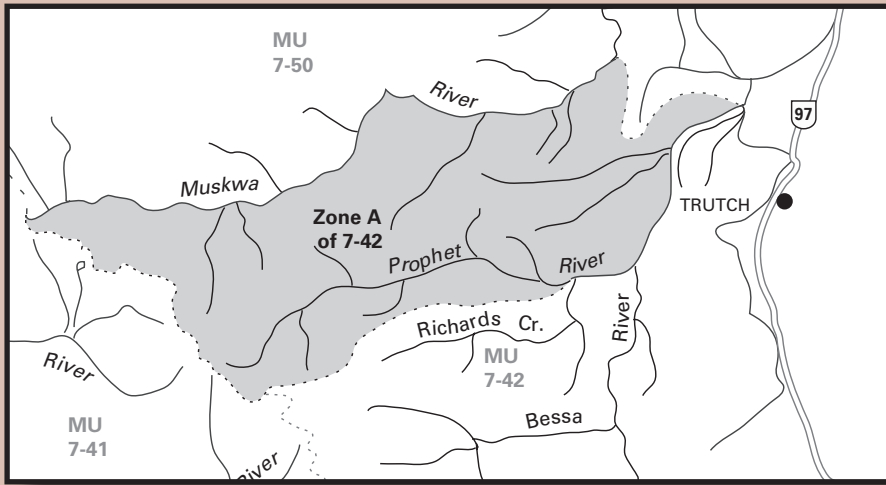
MAP 7H) TOAD RIVER - ELK



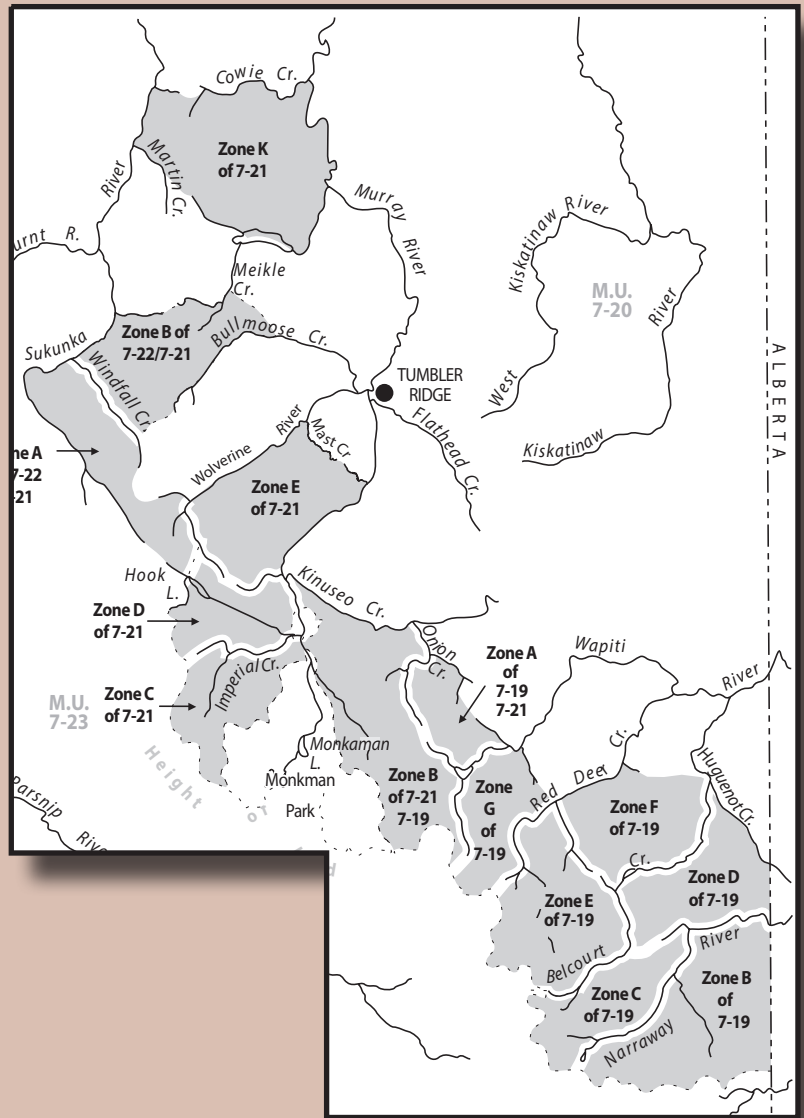
MAP SECTION - Detailed maps online at [www.gov.bc.ca/hunting](http://www.gov.bc.ca/hunting)

Region 7 B

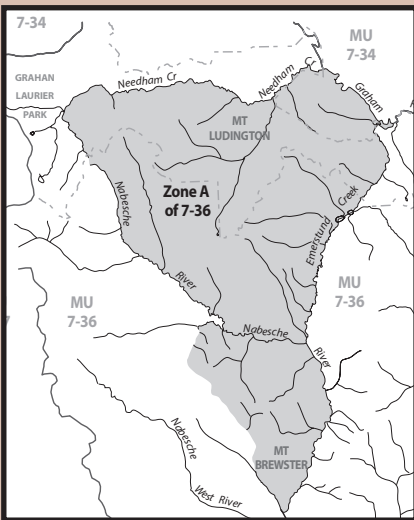
MAP 7I) TUCHODI RIVER - ELK



MAP 7J) PEACE RIVER - MOUNTAIN GOAT



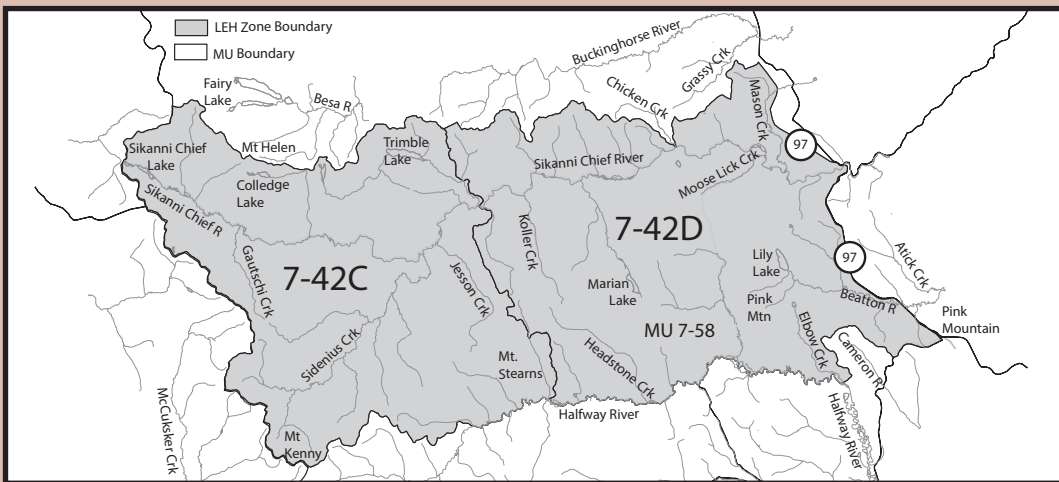
MAP 7K) PEACE RIVER - MOUNTAIN GOAT



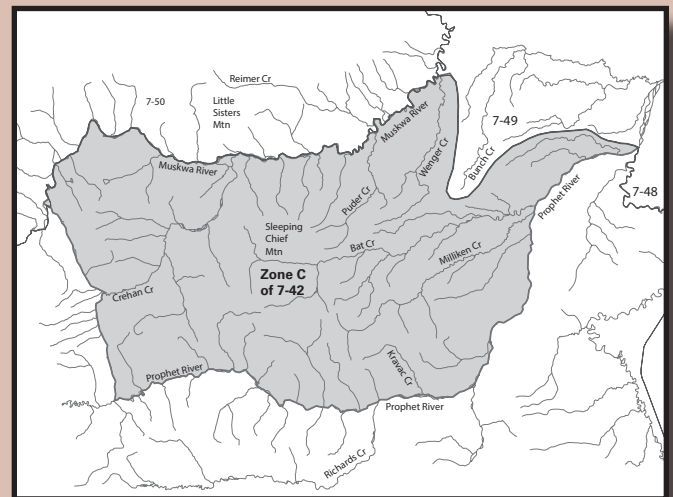
MAP 7L) KLUACHESI - MOUNTAIN GOAT



MAP 7M) PEACE - BISON



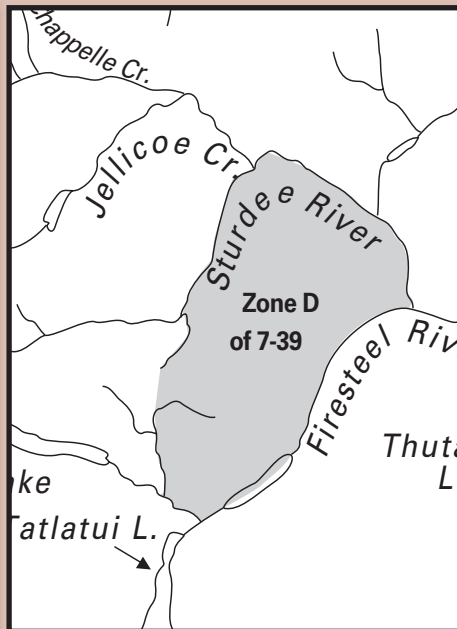
MAP 7N) SLEEPING CHIEF - MOUNTAIN GOAT



MAP 7O) PINK MOUNTAIN - CARIBOU



MAP 7P) EDOZADELly - CARIBOU



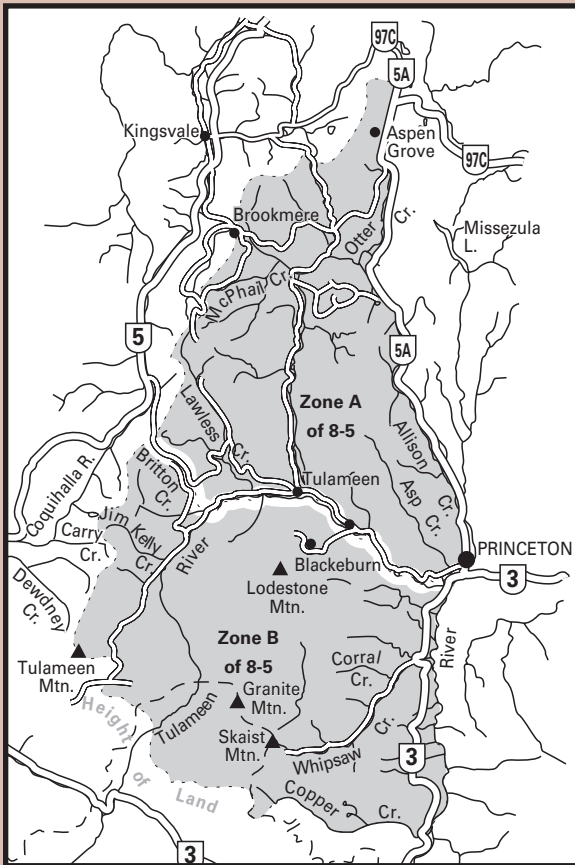
MAP 7Q) YASH-YEDHE - MTN GOAT



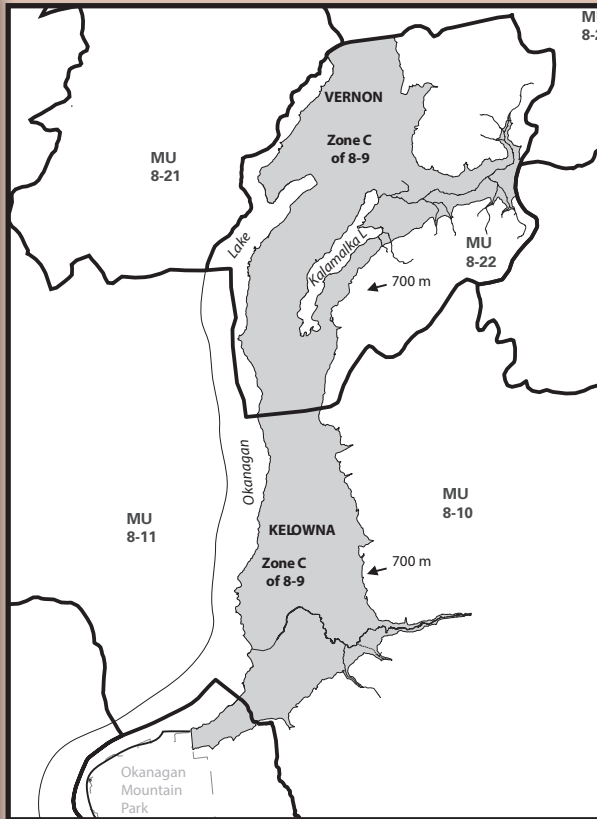
# MAP SECTION - Detailed maps online at [www.gov.bc.ca/hunting](http://www.gov.bc.ca/hunting)

## Region 8

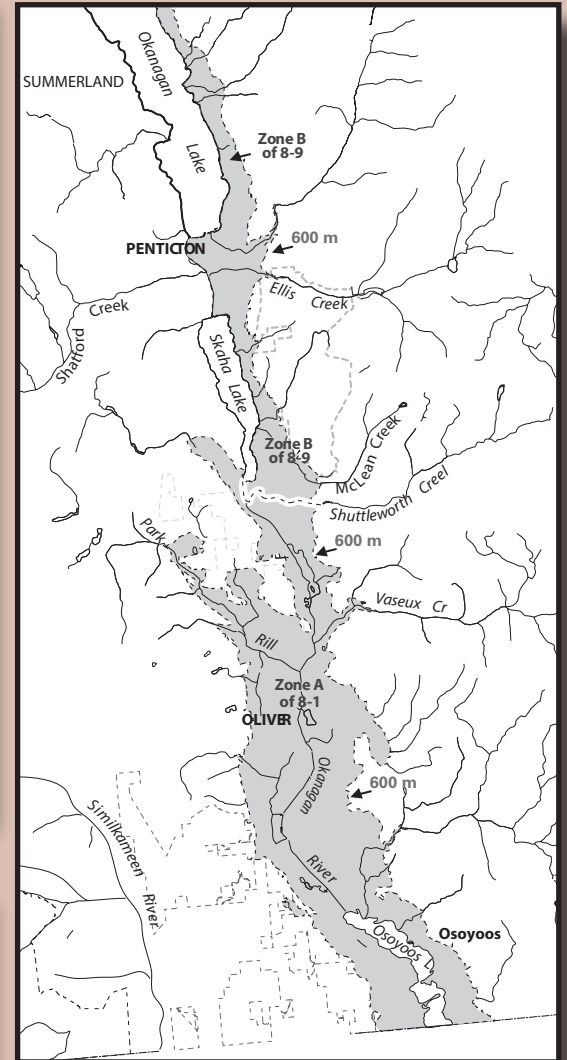
MAP 8A) OKANAGAN - MULE (BLACK-TAILED) DEER



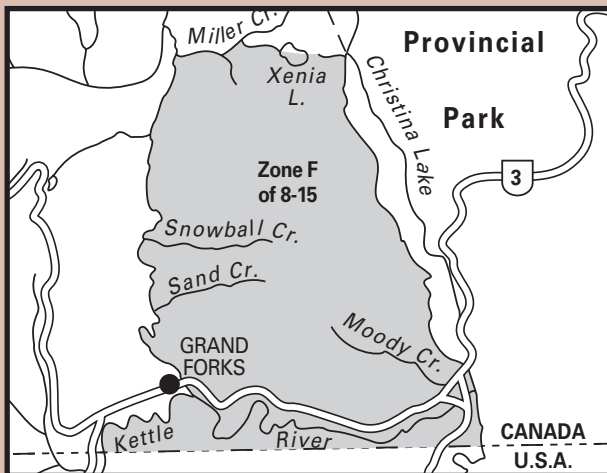
MAP 8B) NORTH OKANAGAN - MULE (BLACK-TAILED) DEER



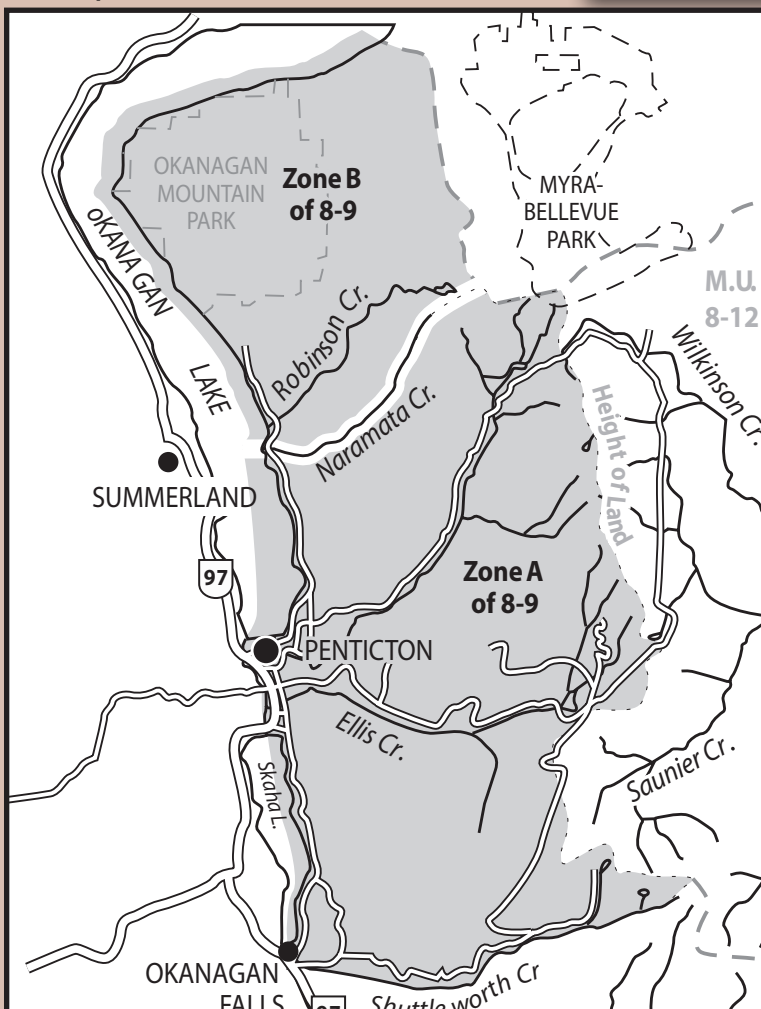
MAP 8C) SOUTH OKANAGAN - MULE (BLACK-TAILED) DEER



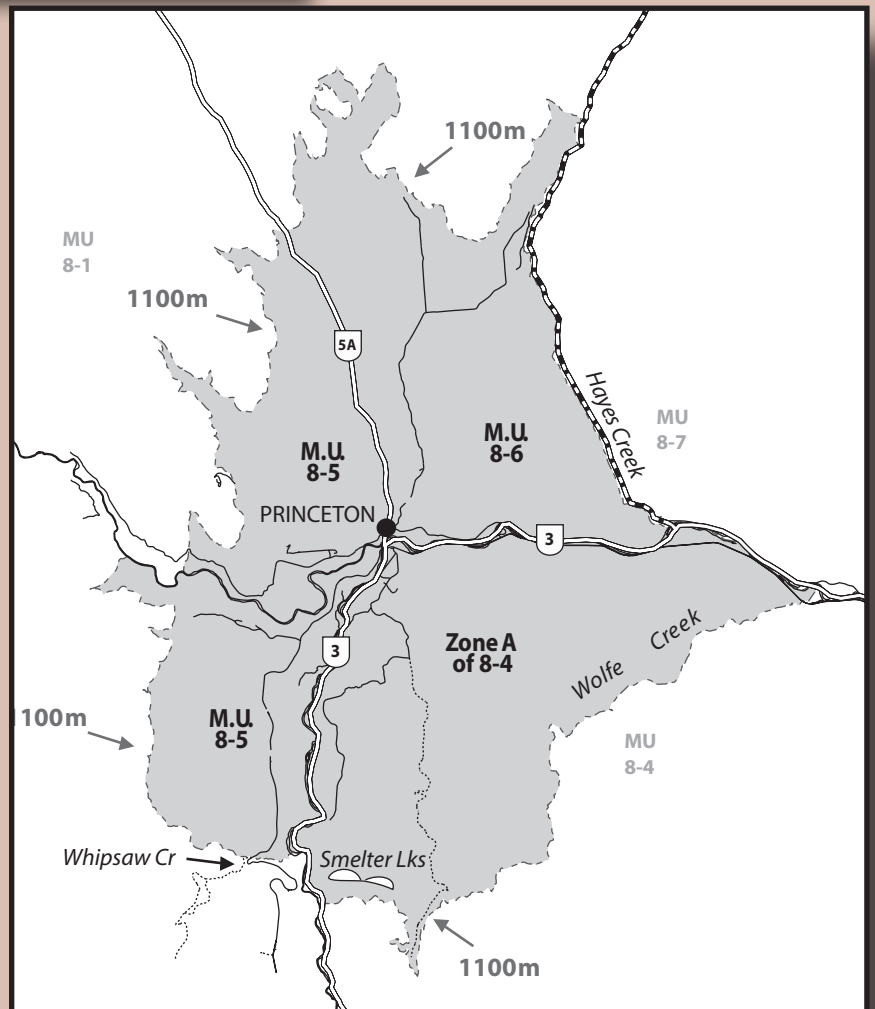
MAP 8D) GRANDBY - MOUNTAIN SHEEP



MAP 8E) OKANAGAN - MOUNTAIN SHEEP



MAP 8F) OKANAGAN - ANTLERLESS ELK



## INDIGENOUS HUNTERS IN B.C.

The Ministry of Forests, Lands, Natural Resource Operations and Rural Development's first priority for wildlife management is to ensure the long-term conservation of wildlife populations and their habitats. The Ministry recognizes that First Nations play an important role in wildlife management and may have or establish Aboriginal or treaty rights protected by section 35(1) of the Constitution Act, 1982 to harvest wildlife for food, social and ceremonial purposes in their traditional territories.

Harvesting wildlife under Aboriginal and treaty rights must be sustainable, and harvesting methods must not jeopardize public safety or the use and enjoyment of property. The Ministry also recognizes that First Nations may have traditional governance structures that manage their members' sustainable harvest of wildlife. The Ministry continues to work with First Nations and stakeholders to manage wildlife resources within the province.

Persons registered under the *Indian Act* (Canada) residing in British Columbia are not required to have a hunting licence or species licences. However, First Nation individuals are required to have a federal Firearms Licence and comply with hunting regulations related to public health, public safety and conservation. Any hunting of wildlife species for sale or barter, in whole or in part, is not legal, except as authorized by regulation or where there is a demonstrated Aboriginal or treaty right to do so.

In situations where conservation of a particular wildlife population is of concern and compliance with hunting regulations is required by individuals exercising Aboriginal or Treaty rights – which may include the requirement for Limited Entry Hunting (LEH) authorizations – there will be prior consultation with the affected First Nations in accordance with Ministry policy and procedures. Before harvesting wildlife, First Nation members should inquire with the appropriate First Nation's officials and with the Ministry regional office about any specific conservation requirements that may apply to them.

First Nation members who wish to hunt outside their traditionally used territory or treaty areas must comply with the Hunting Regulations which can be found in both the LEH and Hunting and Trapping Regulations Synopses (except for the licencing exemption described above). This includes making application for an LEH authorization via the LEH draw. A Fish and Wildlife ID with active BC resident and hunting credentials is required to submit an application for LEH.

For the purpose of entering the LEH draw, persons residing in B.C. registered under the Indian Act (Canada) will be granted a free Fish and Wildlife ID upon proving status and residency. Proof of status includes a Secure Certificate of Indian Status issued by the Government of Canada, or a letter from the Band Office or First Nation Government confirming status. The LEH application fee must be paid in order to enter the LEH draw.

If a First Nation member is in doubt regarding a traditional hunting area or practice, or regulations that may apply, they should contact the appropriate First Nation's officials and the Ministry regional office to discuss specific situations.

The B.C. Government is responsible for balancing hunting opportunities for all British Columbians, while managing for conservation and ensuring adequate priority is accorded to First Nations' harvest for food, social or ceremonial purposes within their traditionally used and treaty areas. First Nations may take responsibility for managing their members' harvest. The Province encourages mutual courtesy and respect between Indigenous and non-Indigenous hunters.

### Aboriginal Title in BC

On June 26, 2014, the Supreme Court of Canada granted the Tsilhqot'in Nation a declaration of Aboriginal title to a defined area of land located in the South Chilcotin, Cariboo Region of British Columbia. As a result of the Supreme Court of Canada decision, the status of these lands has changed and as title holder, the Tsilhqot'in Nation can determine use of and control access to the declared title lands. The Nation has announced that the title area is not publicly available for hunting at this time.

### Métis Hunters

All Métis individuals intending to hunt in British Columbia are required, under the *Wildlife Act*, to hold a valid hunting licence and comply with all hunting regulations. This includes obtaining applicable species licences and complying with Limited Entry Hunting Regulations.

## NOTICE TO MOUNTAIN GOAT HUNTERS

Minimizing the female (nanny) harvest of Mountain Goats has been identified as an important conservation action. Previously, the Ministry of Forests, Lands, Natural Resource Operations and Rural Development has addressed concerns with the harvest of females through voluntary compliance among hunters to select a male Mountain Goat (billy). While the proportion of females in the harvest has decreased, there continues to be concerns over the high harvest of female mountain goats in some areas. In order to address this concern, a regulation has been implemented that states **"It is unlawful to hunt a female Mountain Goat accompanying a kid or a female Mountain Goat in a group that contains one or more kids."**

This regulation does not protect all female Mountain

Goats as a solitary female Mountain Goat, or a female Mountain Goat within a group of goats that does not contain kids, would still be legal to harvest.

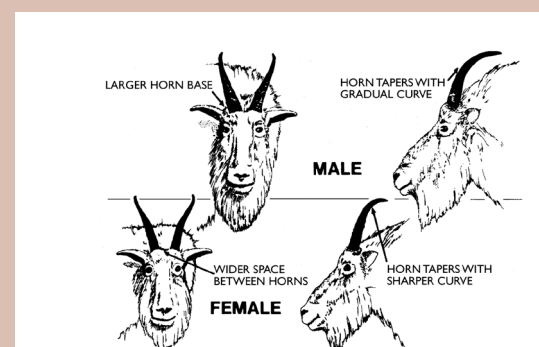
For more information on how to select a billy, you can borrow the video *"Is it a Billy or is it a Nanny?"* from any of the Ministry regional offices, or from the Wildlife and Habitat Branch in Victoria.

The same video is also available from the BC Wildlife Federation. To test yourself on mountain goat sex identification go to

[www.env.gov.bc.ca/fw/wildlife/hunting/docs/goat\\_orientation\\_08Utah.pdf](http://www.env.gov.bc.ca/fw/wildlife/hunting/docs/goat_orientation_08Utah.pdf).

The recently completed *"Management Plan for the Mountain Goat in British Columbia"* contains detailed information on managing Mountain Goats in BC,

and is available for downloading at [www.env.gov.bc.ca/eirs/bdp/biodiversity\\_publications\\_index/bdpStaticPageM.htm](http://www.env.gov.bc.ca/eirs/bdp/biodiversity_publications_index/bdpStaticPageM.htm)



(Reproduced with permission from the Department of Renewable Resources, Yukon Government.)

## THE WILD SHEEP SOCIETY OF BRITISH COLUMBIA HORN CURL EDUCATION PROGRAM

The Wild Sheep Society of British Columbia has partnered with the British Columbia Ministry of Forests, Lands, Natural Resource Operations and Rural Development to develop an education program for hunters relating to horn curl restrictions that apply to the harvest of wild sheep in the province.

The Society and the Ministry have become increasingly concerned about the number of illegal sheep kills occurring in British Columbia, in some cases resulting from a lack of diligence. In some cases illegal kills may result in increasing hunting restrictions (such as Limited Entry seasons in place of general open seasons) or the complete closure of a season.

In an attempt to limit the number of illegal sheep harvested in British Columbia, the Wild Sheep

Society has created a horn curl education program, with the support of the Ministry of Forests, Lands, Natural Resource Operations and Rural Development.

The Society's horn curl education program is divided into two sections: an education component, and a test component.

Both the Society and the Ministry highly recommend that all sheep hunters review the horn curl education program and participate in the horn curl test. Even for experienced sheep hunters this will provide a helpful review.

Please review the Education Page for the Horn Curl Education Program and take the Horn Curl Test at <http://wildsheepsociety.homestead.com/HornCurlTest.html>



PHOTO: LINO GRIFONE