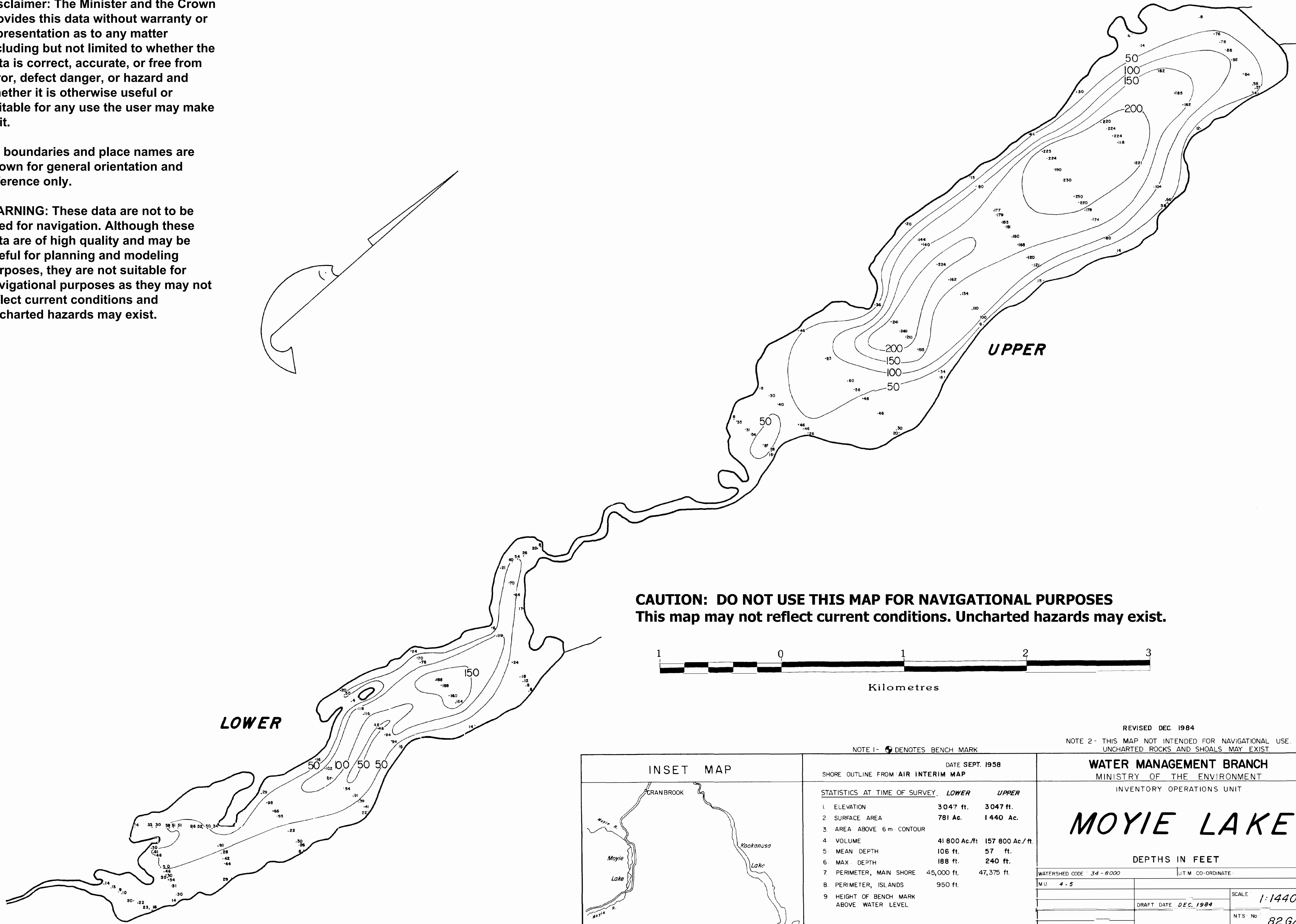
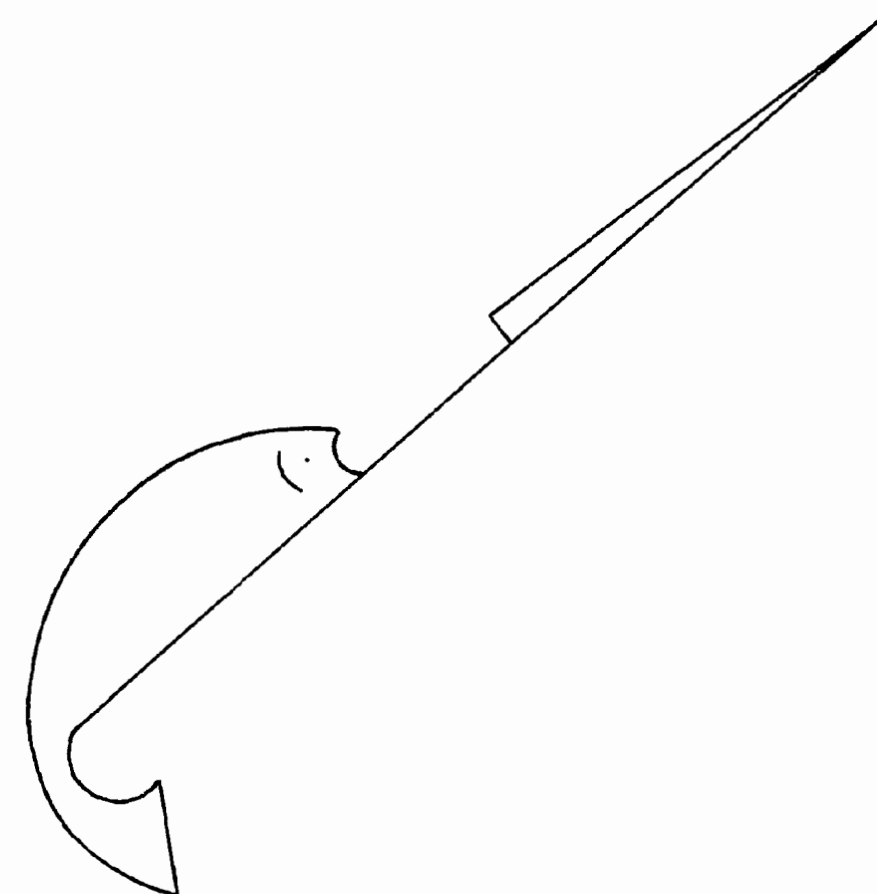


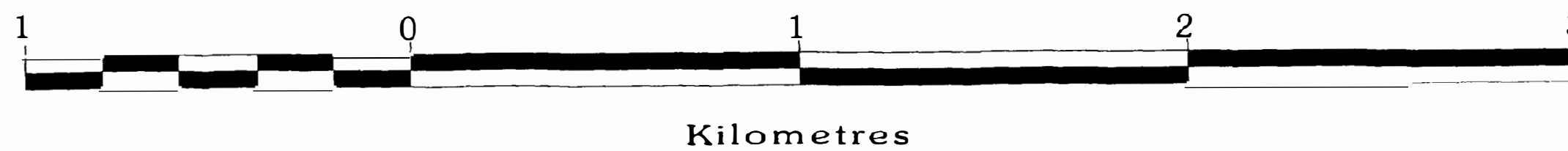
**Disclaimer:** The Minister and the Crown provides this data without warranty or representation as to any matter including but not limited to whether the data is correct, accurate, or free from error, defect danger, or hazard and whether it is otherwise useful or suitable for any use the user may make of it.

All boundaries and place names are shown for general orientation and reference only.

**WARNING:** These data are not to be used for navigation. Although these data are of high quality and may be useful for planning and modeling purposes, they are not suitable for navigational purposes as they may not reflect current conditions and uncharted hazards may exist.



**CAUTION: DO NOT USE THIS MAP FOR NAVIGATIONAL PURPOSES**  
 This map may not reflect current conditions. Uncharted hazards may exist.

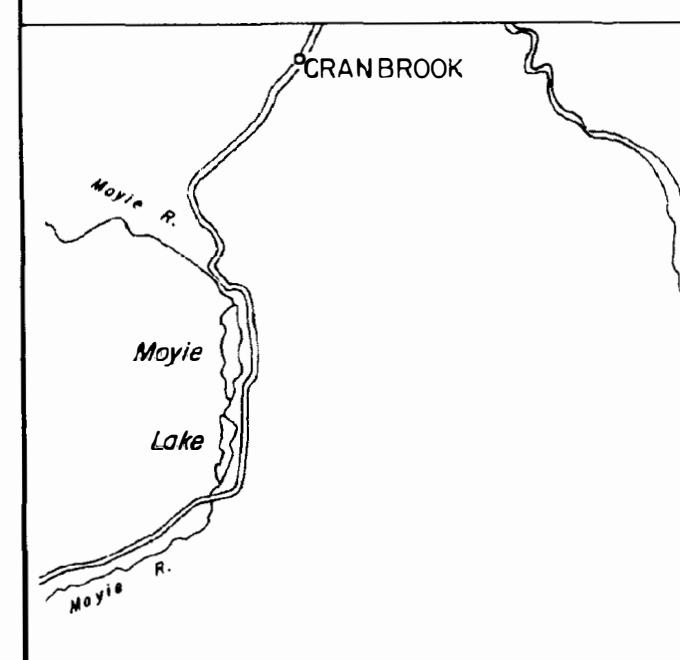


REVISED DEC. 1984

NOTE 2 - THIS MAP NOT INTENDED FOR NAVIGATIONAL USE. UNCHARTED ROCKS AND SHOALS MAY EXIST.

NOTE 1 - DENOTES BENCH MARK

**INSET MAP**



		DATE SEPT. 1958	
		SHORE OUTLINE FROM AIR INTERIM MAP	
STATISTICS AT TIME OF SURVEY		LOWER	UPPER
1	ELEVATION	3 047 ft.	3 047 ft.
2	SURFACE AREA	781 Ac.	1 440 Ac.
3	AREA ABOVE 6m CONTOUR		
4	VOLUME	41 800 Ac./ft.	157 800 Ac./ft.
5	MEAN DEPTH	106 ft.	57 ft.
6	MAX. DEPTH	188 ft.	240 ft.
7	PERIMETER, MAIN SHORE	45,000 ft.	47,375 ft.
8	PERIMETER, ISLANDS	950 ft.	
9	HEIGHT OF BENCH MARK ABOVE WATER LEVEL		

**WATER MANAGEMENT BRANCH**  
 MINISTRY OF THE ENVIRONMENT  
 INVENTORY OPERATIONS UNIT

# MOYIE LAKE

DEPTHS IN FEET

WATERSHED CODE: 34 - 8000	UTM CO-ORDINATE:
M.U. 4 - 5	SCALE 1:14400
DRAFT DATE DEC. 1984	NTS No. 82 G/5