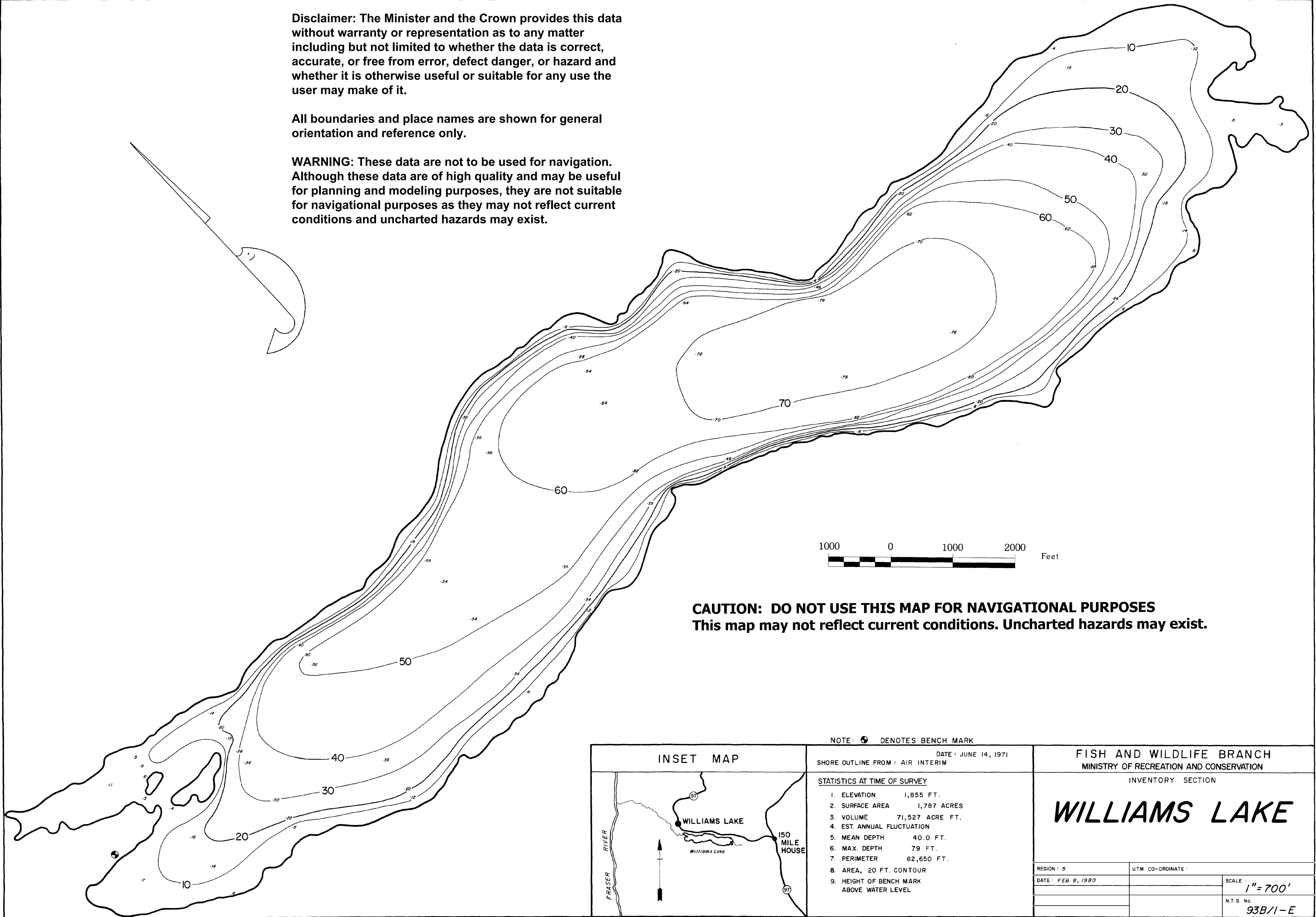
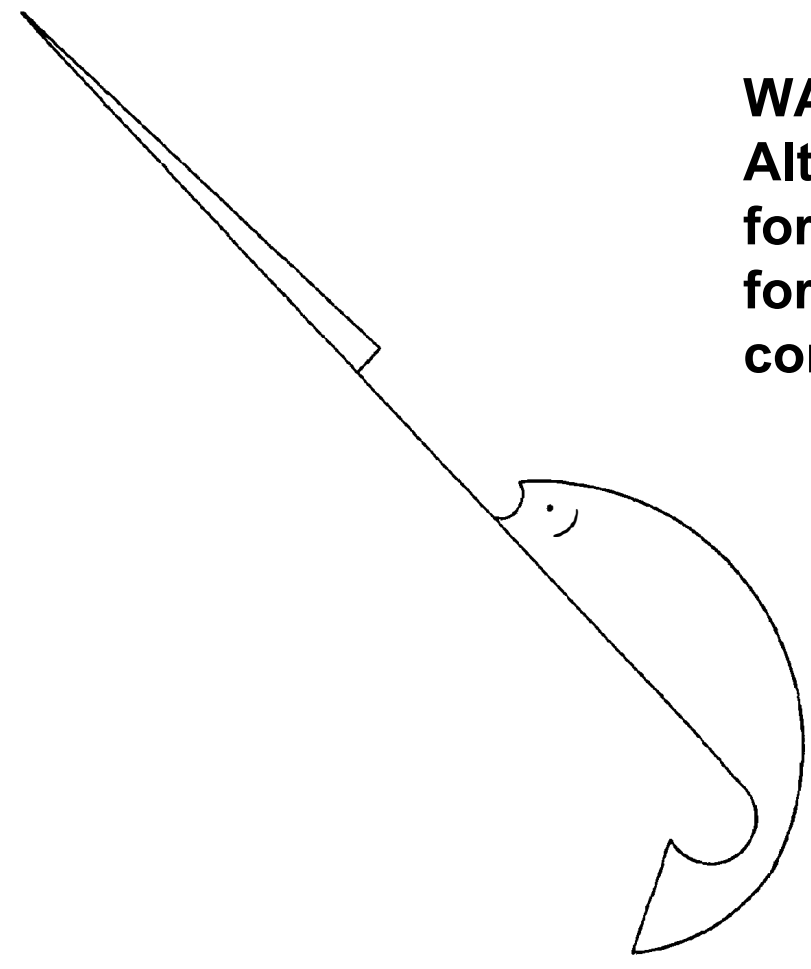


Disclaimer: The Minister and the Crown provides this data without warranty or representation as to any matter including but not limited to whether the data is correct, accurate, or free from error, defect danger, or hazard and whether it is otherwise useful or suitable for any use the user may make of it.

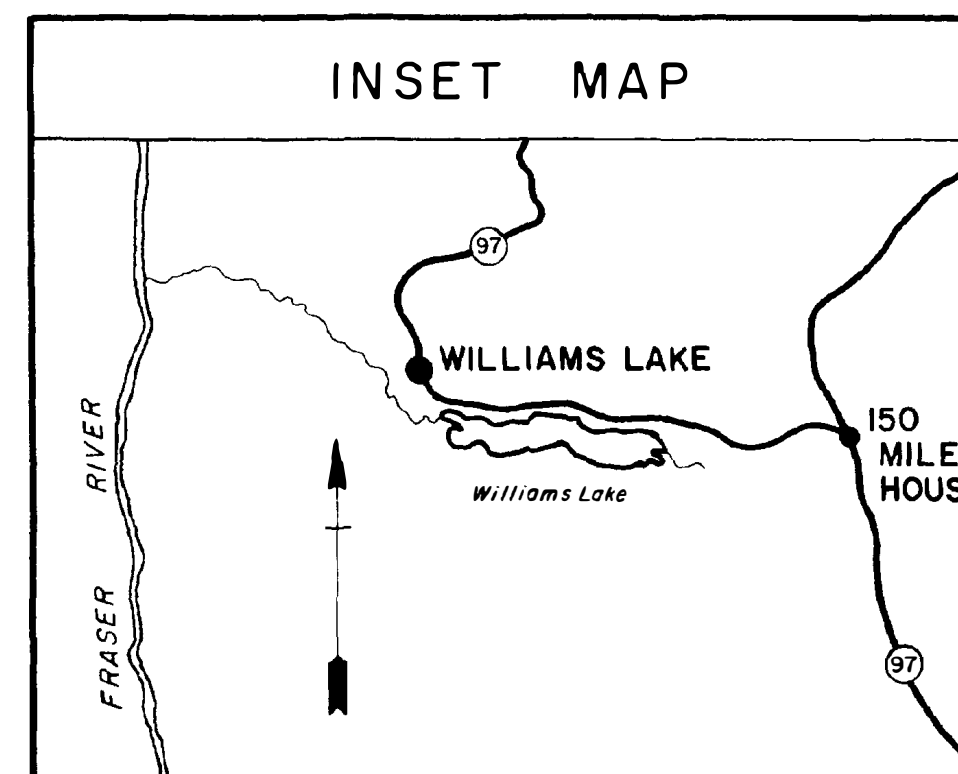
All boundaries and place names are shown for general orientation and reference only.

WARNING: These data are not to be used for navigation. Although these data are of high quality and may be useful for planning and modeling purposes, they are not suitable for navigational purposes as they may not reflect current conditions and uncharted hazards may exist.



CAUTION: DO NOT USE THIS MAP FOR NAVIGATIONAL PURPOSES
 This map may not reflect current conditions. Uncharted hazards may exist.

NOTE: DENOTES BENCH MARK



DATE: JUNE 14, 1971
 SHORE OUTLINE FROM: AIR INTERIM

STATISTICS AT TIME OF SURVEY

1. ELEVATION 1,855 FT.
2. SURFACE AREA 1,787 ACRES
3. VOLUME 71,527 ACRE FT.
4. EST. ANNUAL FLUCTUATION
5. MEAN DEPTH 40.0 FT.
6. MAX. DEPTH 79 FT.
7. PERIMETER 62,650 FT.
8. AREA, 20 FT. CONTOUR
9. HEIGHT OF BENCH MARK ABOVE WATER LEVEL

FISH AND WILDLIFE BRANCH
 MINISTRY OF RECREATION AND CONSERVATION

INVENTORY SECTION

WILLIAMS LAKE

REGION: 5	UTM CO-ORDINATE:	SCALE: 1" = 700'
DATE: FEB. 8, 1980		N.T.S. No. 93B/1-E