





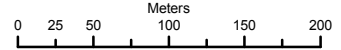


Bridge Fisher WHA Marshal Lake

-  Fisher WHA
-  Survey Parcel
-  Survey Parcel Claim
-  BEC Lines
-  RESULTS Opening
-  Parks and Protected Areas

SCALE 1:5,000



Projection: UTM 10N
Datum: NAD83
Date: February 12, 2013

