

# BC Parks - Long Term Ecological Monitoring (LTEM) Program - Site Visit Photos

**Project Name** 2011-ongoing - Alpine Cover - Long Term Monitoring - BC  
**Survey Name** 2018 - Alpine - Alpine - NADINA MOUNTAIN PARK  
**Biome /Protocol** Alpine / Alpine

## Site Visit

**Transect Label** 1  
**Date / Time** 2018-09-07 12:29 PM  
**Surveyors** Darren Fillier, Scott McMillan, Nick Hosgood

**Photo Name:** Transect 1 overview



**Photo Description:**

Runs due south, starts at steel plate

# BC Parks - Long Term Ecological Monitoring (LTEM) Program - Site Visit Photos

## Site Visit

**Transect Label** 2

**Date / Time** 2018-09-07 2:44 PM

**Surveyors** Darren fillier, nick Hosgood, Scott mcmillan

**Photo Name:** Alpine\_SV\_2\_1.jpg



**Photo Description:**

Starts at metal plate. 310 degrees  
NW

# BC Parks - Long Term Ecological Monitoring (LTEM) Program - Transect Photos

**Project Name** 2011-ongoing - Alpine Cover - Long Term Monitoring - BC  
**Survey Name** 2018 - Alpine - Alpine - NADINA MOUNTAIN PARK  
**Biome /Protocol** Alpine / Alpine

## Site Visit


**Transect Label** 1  
**Date / Time** 2018-09-07 12:29 PM  
**Surveyors** Darren Fillier, Scott McMillan, Nick Hosgood

## Transect

**Transect #** 1 **Transect Distance (m)** 10

**Comments**

**Photo Name:** Alpine\_transect\_\_plot\_\_1.jpg



# BC Parks - Long Term Ecological Monitoring (LTEM) Program - Transect Photos


## Transect

Transect # 2

Transect Distance (m) 20

Comments

Photo Name: Alpine\_transect\_\_plot\_\_1.jpg



# BC Parks - Long Term Ecological Monitoring (LTEM) Program - Transect Photos

## Transect

Transect # 3

Transect Distance (m) 30

Comments

Photo Name: Alpine\_transect\_\_plot\_\_1.jpg




Photo Description:

Pins upper left and lower right

# BC Parks - Long Term Ecological Monitoring (LTEM) Program - Transect Photos

## Transect

Transect # 4

Transect Distance (m) 40

Comments

Photo Name: Alpine\_transect\_1\_plot\_4\_1.jpg




Photo Description:

Could not find last plot photo so re oriented plot and cover percentagchanced.

# BC Parks - Long Term Ecological Monitoring (LTEM) Program - Transect Photos


## Transect

Transect # 5

Transect Distance (m) 50

Comments

Photo Name: Alpine\_transect\_1\_plot\_5\_1.jpg



# BC Parks - Long Term Ecological Monitoring (LTEM) Program - Transect Photos

## Transect

Transect # 6

Transect Distance (m) 60

Comments

Photo Name: Alpine\_transect\_1\_plot\_6\_1.jpg



# BC Parks - Long Term Ecological Monitoring (LTEM) Program - Transect Photos

## Transect

Transect # 7

Transect Distance (m) 70

Comments

Photo Name: Alpine\_transect\_1\_plot\_7\_1.jpg



# BC Parks - Long Term Ecological Monitoring (LTEM) Program - Transect Photos


## Transect

Transect # 8

Transect Distance (m) 80

Comments

Photo Name: Alpine\_transect\_\_plot\_\_1.jpg



# BC Parks - Long Term Ecological Monitoring (LTEM) Program - Transect Photos


## Transect

Transect # 9

Transect Distance (m) 90

Comments

Photo Name: Alpine\_transect\_1\_plot\_9\_1.jpg



# BC Parks - Long Term Ecological Monitoring (LTEM) Program - Transect Photos

## Transect

**Transect #** 10

**Transect Distance (m)** 100

**Comments**

**Photo Name:** Alpine\_transect\_\_plot\_\_1.jpg



**Photo Description:**

Last plot on this fuckin transect! It's all lies.

## Site Visit

**Transect Label** 2

**Date / Time** 2018-09-07 2:44 PM

**Surveyors** Darren fillier, nick Hosgood, Scott mcmillan

# BC Parks - Long Term Ecological Monitoring (LTEM) Program - Transect Photos

## Transect

Transect # 1

Transect Distance (m) 10

Comments

Photo Name: Alpine\_transect\_2\_plot\_1\_1.jpg



# BC Parks - Long Term Ecological Monitoring (LTEM) Program - Transect Photos


## Transect

Transect # 2

Transect Distance (m) 20

Comments

Photo Name: Alpine\_transect\_2\_plot\_2\_1.jpg



# BC Parks - Long Term Ecological Monitoring (LTEM) Program - Transect Photos

## Transect

Transect # 3

Transect Distance (m) 30

Comments

Photo Name: Alpine\_transect\_\_plot\_\_1.jpg



# BC Parks - Long Term Ecological Monitoring (LTEM) Program - Transect Photos


## Transect

Transect # 4

Transect Distance (m) 40

Comments

Photo Name: Alpine\_transect\_\_plot\_\_1.jpg



# BC Parks - Long Term Ecological Monitoring (LTEM) Program - Transect Photos


## Transect

Transect # 5

Transect Distance (m) 50

Comments

Photo Name: Alpine\_transect\_\_plot\_\_1.jpg



# BC Parks - Long Term Ecological Monitoring (LTEM) Program - Transect Photos


## Transect

Transect # 6

Transect Distance (m) 60

Comments

Photo Name: Alpine\_transect\_\_plot\_\_1.jpg



# BC Parks - Long Term Ecological Monitoring (LTEM) Program - Transect Photos


## Transect

Transect # 7

Transect Distance (m) 70

Comments

Photo Name: Alpine\_transect\_\_plot\_\_1.jpg



# BC Parks - Long Term Ecological Monitoring (LTEM) Program - Transect Photos


## Transect

Transect # 8

Transect Distance (m) 80

Comments

Photo Name: Alpine\_transect\_\_plot\_\_1.jpg



# BC Parks - Long Term Ecological Monitoring (LTEM) Program - Transect Photos

## Transect

Transect # 9

Transect Distance (m) 90

Comments

**Photo Name:** Alpine\_transect\_2\_plot\_9\_1.jpg



**Photo Description:**

No pins due to rock. No previous photo so re established.

# BC Parks - Long Term Ecological Monitoring (LTEM) Program - Transect Photos


## Transect

Transect # 10

Transect Distance (m) 100

Comments

Photo Name: Alpine\_transect\_\_plot\_\_1.jpg



## BC Parks - Long Term Ecological Monitoring (LTEM) Program - Sample Photos

<b>Project Name</b>	2011-ongoing - Alpine Cover - Long Term Monitoring - BC
<b>Survey Name</b>	2018 - Alpine - Alpine - NADINA MOUNTAIN PARK
<b>Biome /Protocol</b>	Alpine / Alpine

### Site Visit

<b>Transect Label</b>	1
<b>Date / Time</b>	2018-09-07 12:29 PM
<b>Surveyors</b>	Darren Fillier, Scott McMillan, Nick Hosgood

### Transect

<b>Transect #</b>	3	<b>Transect Distance (m)</b>	30
<b>Comments</b>			

# BC Parks - Long Term Ecological Monitoring (LTEM) Program - Sample Photos

## Sample

**Species** Rhizocarpon ?

**% Coverage** 2

**Photo Name:** Alpine\_species\_Rhizocarpon ?\_1.jpg



## Transect

**Transect #** 10

**Transect Distance (m)** 100

**Comments**

# BC Parks - Long Term Ecological Monitoring (LTEM) Program - Sample Photos

## Sample

**Species** Unidentified herb

**% Coverage** 5

**Photo Name:** Alpine\_species\_NULL\_1.jpg



**Photo Name:** Alpine\_species\_Unidentified herb\_2.jpg



# BC Parks - Long Term Ecological Monitoring (LTEM) Program - Sample Photos

## Sample

**Species** Brachythecium ? **% Coverage** 50

**Photo Name:** Alpine\_species\_NULL\_1.jpg



## Site Visit

**Transect Label** 2  
**Date / Time** 2018-09-07 2:44 PM  
**Surveyors** Darren fillier, nick Hosgood, Scott mcmillan

## Transect

**Transect #** 2 **Transect Distance (m)** 20  
**Comments**

# BC Parks - Long Term Ecological Monitoring (LTEM) Program - Sample Photos

## Sample

Species Salix.

% Coverage 7

Photo Name: Alpine\_species\_NULL\_1.jpg



# BC Parks - Long Term Ecological Monitoring (LTEM) Program - Sample Photos

## Sample

**Species** Unknown grass

**% Coverage** 1

**Photo Name:** Alpine\_species\_NULL\_1.jpg



## Transect

**Transect #** 3

**Transect Distance (m)** 30

**Comments**

# BC Parks - Long Term Ecological Monitoring (LTEM) Program - Sample Photos

## Sample

**Species** Carex

**% Coverage** 1

**Photo Name:** Alpine\_species\_NULL\_1.jpg



## Transect

**Transect #** 4

**Transect Distance (m)** 40

**Comments**

# BC Parks - Long Term Ecological Monitoring (LTEM) Program - Sample Photos

## Sample

**Species** Rhizocarpaceae

**% Coverage** 1

**Photo Name:** Alpine\_species\_Rhizocarpaceae\_1.jpg



## Transect

**Transect #** 6

**Transect Distance (m)** 60


**Comments**

# BC Parks - Long Term Ecological Monitoring (LTEM) Program - Sample Photos

## Sample

**Species** Unknown gras# **% Coverage** 1

**Photo Name:** Alpine\_species\_NULL\_1.jpg



## Transect

**Transect #** 7

**Transect Distance (m)** 70

**Comments**

# BC Parks - Long Term Ecological Monitoring (LTEM) Program - Sample Photos

## Sample

Species Unknown

% Coverage 1

Photo Name: Alpine\_species\_NULL\_1.jpg

