






figure 2a
FIELD TRAVERSE MAP
 bedwell watershed

 Foot Traverse



TERRAIN STABILITY RATING

 Class I - III
 Class IV or V

 Study Area Boundary
 Creek
 Road
 Contour [20m]
 Contour [100m]



0 500 1000 1500 2000
 Meters