

ECOCAT ID: 14185-43

333.95616

T323

1996


Map 43

c.1

MESILINKA/LAY

Fish Habitat and Stream Inventory

SCALE 1:20 000



SYMBOL EXPLANATION

T.R.I.M. TOPOGRAPHY:	STREAM INVENTORY:
Loose Surface - All Weather Road	Back Channel
Loose Surface - Winter Road	Crossing - Road or Culvert
Buildings	Bank Failure
Slide Area	Barrier
Tree Swamp	Beaver Dam
Marsh	Side Channel
Wooded Area	Bedrock - Confined
GLACIAL FEATURES:	Island
Esker	Bedrock - Outcrop
Glacier	Wetlands
Contour, Index	Wetlands - Right Bank
Contour, Intermediate	Wetlands - Left Bank
Moisture	Falls or Chutes (m)
ELEVATION:	Large Organic Debris - Class 1
Index Contour	Large Organic Debris - Class 2
Intermediate Contour	Tributary - Right Bank
Contour, Index	Tributary - Left Bank
Depression	Crossing
Contour, Intermediate	Crossing - Ford
Depression	Crossing - Bridge
HYDROGRAPHY:	Logging - Upstream Extent
Water Level	Logging - Downstream Extent
Lake	Pool - Class 1
Stream	Pool - Class 2
Intermittent Stream	Boulder Garden
Intermittent Lake	Rifle
River	Branded Stream
Island (to scale)	Reach Break
Sand or Gravel Bar	
Flow Direction Arrow	

WATERSHED IDENTIFIER:

VIDEO REFERENCE:

WETTED WIDTH (m):

STREAM DEPTH (m):

SUBSTRATE:

GRADIENT - HIGH:

- LOW:

CONTOUR INTERVAL 20 METRES

Elevation in Metres above Mean Sea Level

SOURCE:

BASE: TR STR SYM: INV
LOC: VDC LK SYM: N/A
HAB: VID
FISH: N/A
DATE INV: 1998/09/08 INV MGMT: MELP

BASE MAP: 94C.041


DATE: 03/31/98

GEODETIC

COMPILED: TGS

DATUM: NAD 83

SURVEYED BY:



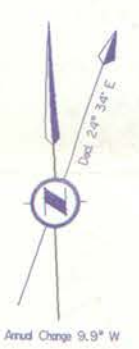
Ministry of Environment, Lands and Parks

Survey information collected through aerial 3D Differential Correction
recombinations; locations established with GPS positioning. GPS accuracies do not apply to untraversed features

INDEX LOCATION

UTM ZONE 10

C051
94C.041
C031



B.C. ENVIRONMENT
LIBRARY
PRINCE GEORGE