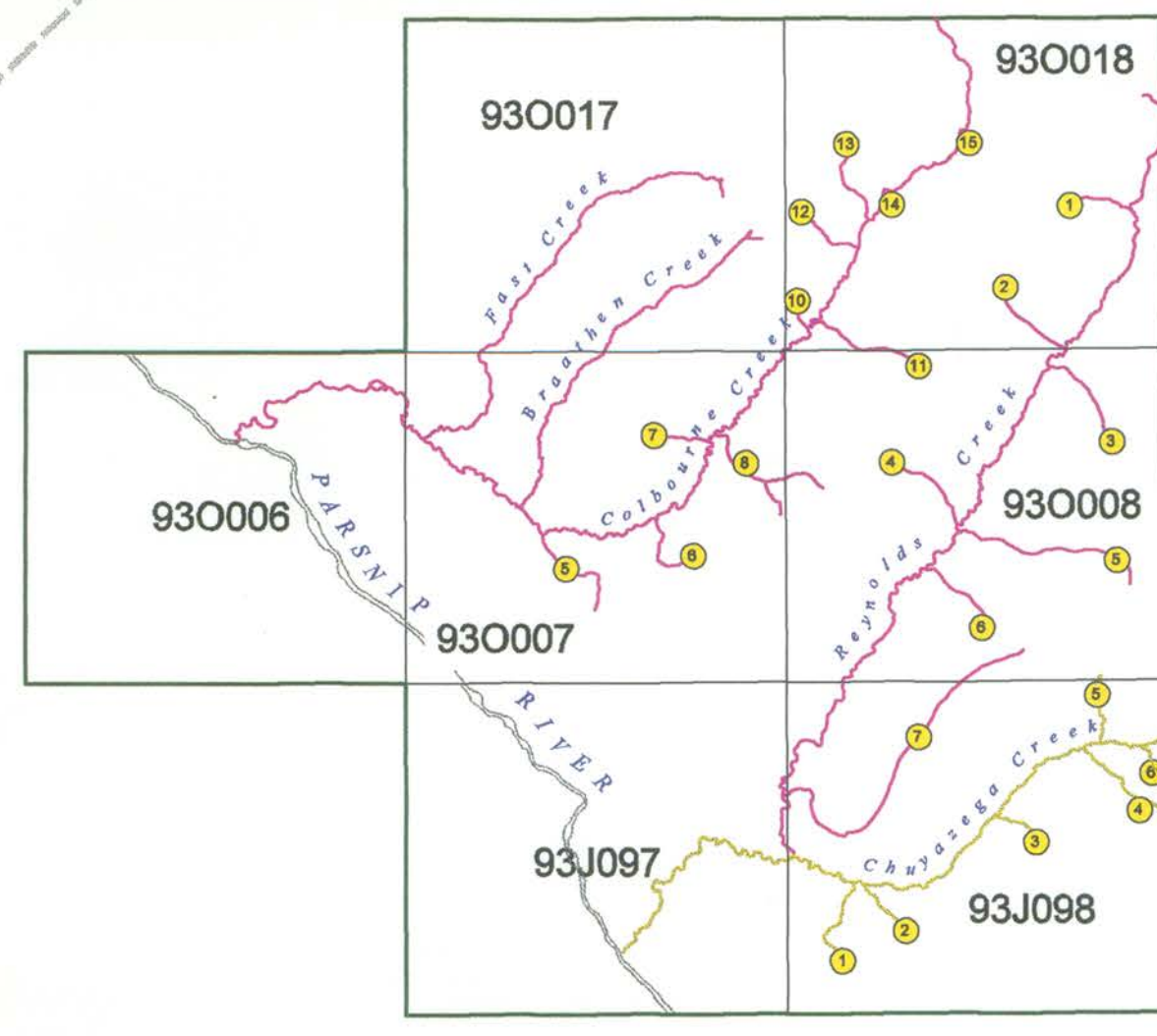
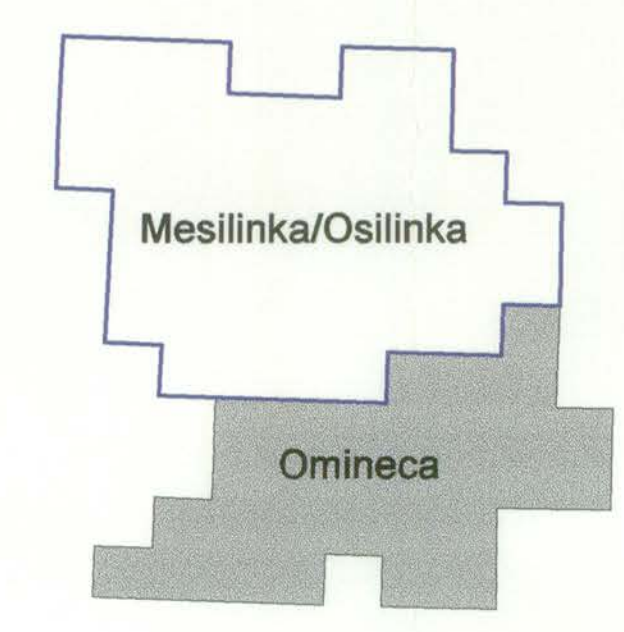
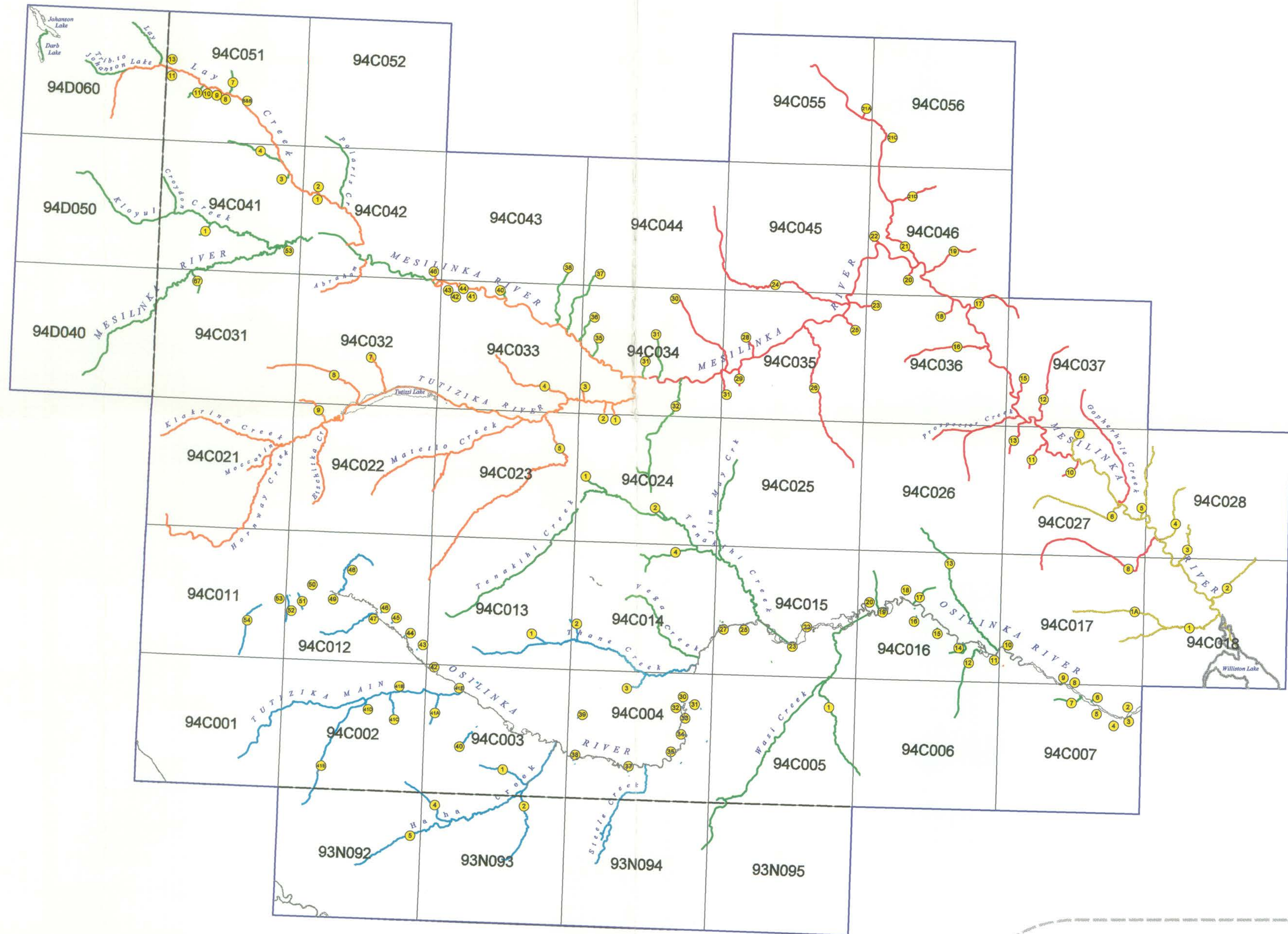


Ministry of Environment, Lands and Parks  
Fish Habitat and Stream Inventory  
Video/Mapsheet Index for Mesilinka River & Osilinka Tributaries  
Parsnip River Tributaries

SCALE 1:250 000  
0 5 10 15 20  
kilometres

B.C. ENVIRONMENT  
LIBRARY  
PRINCE GEORGE



Stream Name	Tributary Name	VHS Counter Time
Parsnip River	Prospector Creek	0:00:00
	Trib 1	0:00:00
	Trib 2	0:00:00
	Trib 3	0:00:00
	Trib 4	0:00:00
	Trib 5	0:00:00
	Trib 6	0:00:00
	Trib 7	0:00:00
	Trib 8	0:00:00
	Trib 9	0:00:00
	Trib 10	0:00:00
Mesilinka River	Prospector Creek	0:00:00
	Trib 1	0:00:00
	Trib 2	0:00:00
	Trib 3	0:00:00
	Trib 4	0:00:00
	Trib 5	0:00:00
	Trib 6	0:00:00
	Trib 7	0:00:00
	Trib 8	0:00:00
	Trib 9	0:00:00
	Trib 10	0:00:00
Osilinka River	Prospector Creek	0:00:00
	Trib 1	0:00:00
	Trib 2	0:00:00
	Trib 3	0:00:00
	Trib 4	0:00:00
	Trib 5	0:00:00
	Trib 6	0:00:00
	Trib 7	0:00:00
	Trib 8	0:00:00
	Trib 9	0:00:00
	Trib 10	0:00:00
Tutizika River	Prospector Creek	0:00:00
	Trib 1	0:00:00
	Trib 2	0:00:00
	Trib 3	0:00:00
	Trib 4	0:00:00
	Trib 5	0:00:00
	Trib 6	0:00:00
	Trib 7	0:00:00
	Trib 8	0:00:00
	Trib 9	0:00:00
	Trib 10	0:00:00

SOURCE:  
 BASE: IR STR SYM: INV  
 LOC: VDC LK SYM: N/A  
 HAB: VID  
 FISH: N/A  
 DATE INV: Summer '96 INV MGMT: OTH

DATE: 03/31/98  
 GEODETIC DATUM: NAD 83  
 COMPILED BY: TGS  
 SURVEYED BY:



Survey information collected through aerial reconnaissance; locations established with GPS positions. GPS accuracies do not apply to unimproved features.