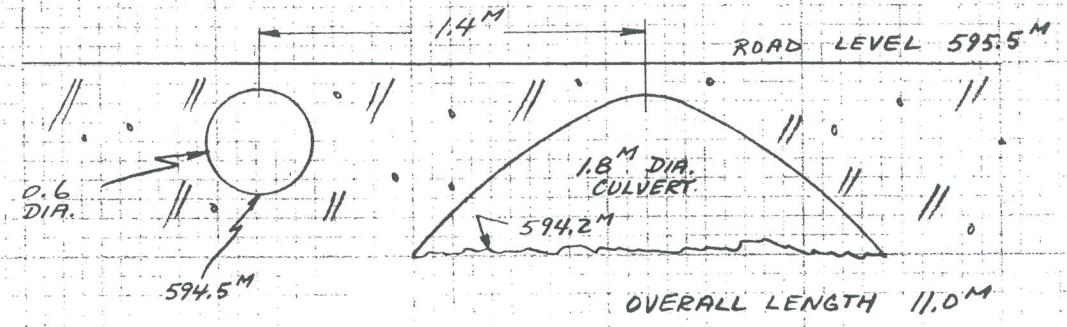
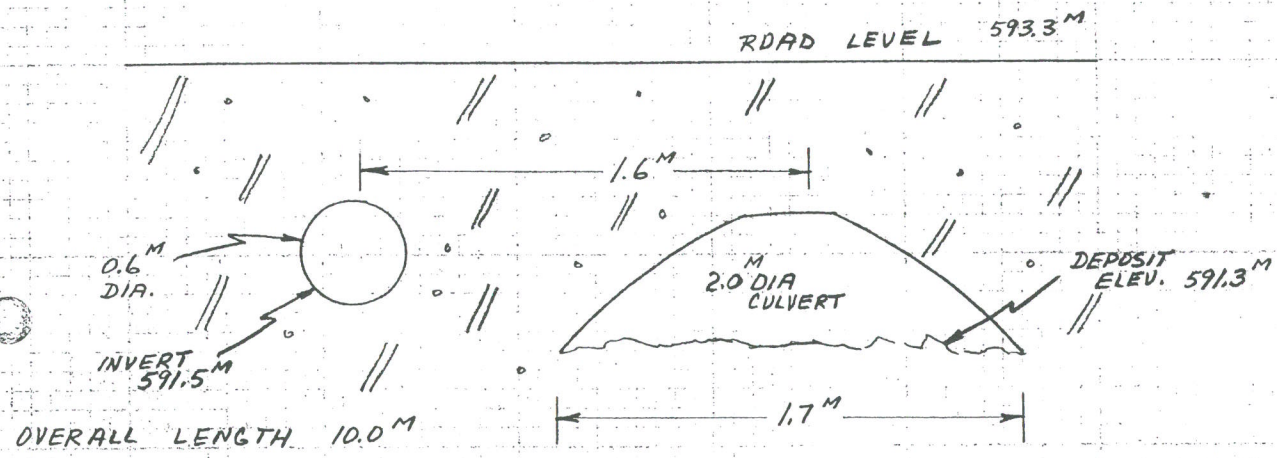


AVALDN CREEK EAST VALLEY RD.
XS-4 AND 5 AVALDN CR.

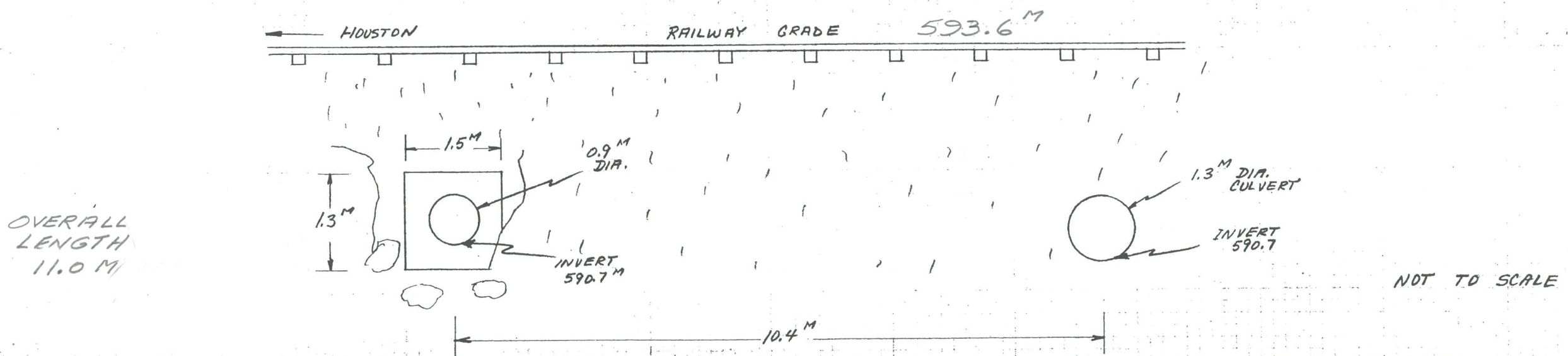
AVALDN CREEK AVALDN RD.
XS-2 AND 3 AVALDN CR.

JULY 1978
PROJECT
76 FDC 18



NOTE:
This information is considered historical as it represents channel conditions and configuration at the time of the survey only. User must accept responsibility of ensuring that the accuracy and completeness of provided data is suitable for the needs of the project or study. It is provided "as is" without warranty of any kind, whether express or implied. Under no circumstances will the Government of British Columbia be liable to any person or business entity for any direct, indirect, special, incidental, consequential, or other damages based on any use of this information.

CN RAILWAY CULVERTS



ALL MEASUREMENTS METRIC