



Figure 13. Triumph River estuary.



Figure 14. Falls at mouth of the Triumph.



Figure 15. Triumph River 5.0 km upstream from mouth, above lower falls.



Figure 16. Triumph River 0.5 km above mouth, wading through back slough (note low gradient).



Figure 17. Triumph River 1 km upstream from estuary.



Figure 18. Triumph River 1 km from Estuary. This was a major adult steelhead holding area.



Figure 19. Middle section of Triumph River.





Figure 20. Excellent spawning gravel in mid-section of the Triumph.



Figures 21, 22. An average 3 kg steelhead taken just below upper rapids (all steelhead were coloured similarly).



Figure 23. Second piece of holding water below upper rapids.




Figure 24. Rapids below Triumph Lake outlet.



Figure 25. First good piece of holding water below upper rapids.