

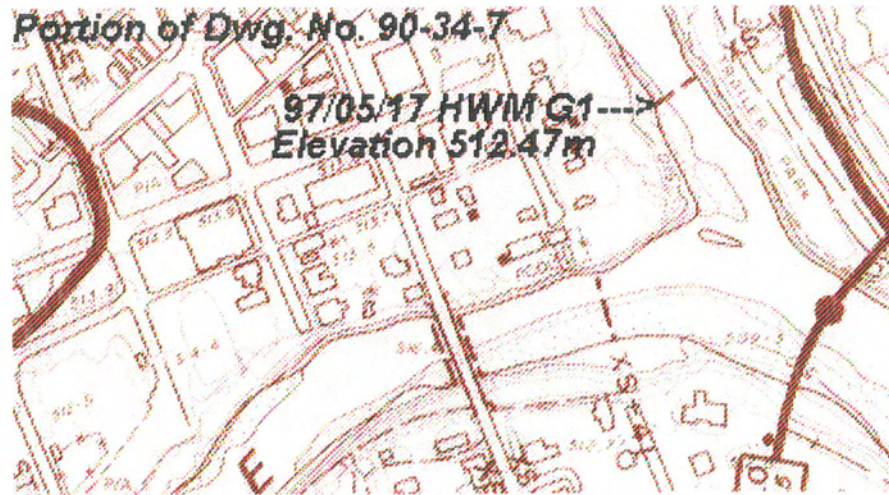
NOTE:

This information is considered historical as it represents channel conditions and configuration at the time of the survey only. User must accept responsibility of ensuring that the accuracy and completeness of provided data is suitable for the needs of the project or study. It is provided "as is" without warranty of any kind, whether express or implied. Under no circumstances will the Government of British Columbia be liable to any person or business entity for any direct, indirect, special, incidental, consequential, or other damages based on any use of this information.

Kettle & Granby Rivers @ Grand Forks

97/05/17 High Water Elevations

Project # 9713F045



HWM G1 located on the rightbank of Granby River at Cross section 1
Elevation = 512.47 metres



**Kettle & Granby Rivers @ Grand Forks
97/05/17 High Water Elevations**

Project # 9713F045



**HWM G2 located on the rightbank of Granby River near Cross section 1
Elevation = 512.89 metres**



**Kettle & Granby Rivers @ Grand Forks
97/05/17 High Water Elevations
Project # 9713F045**

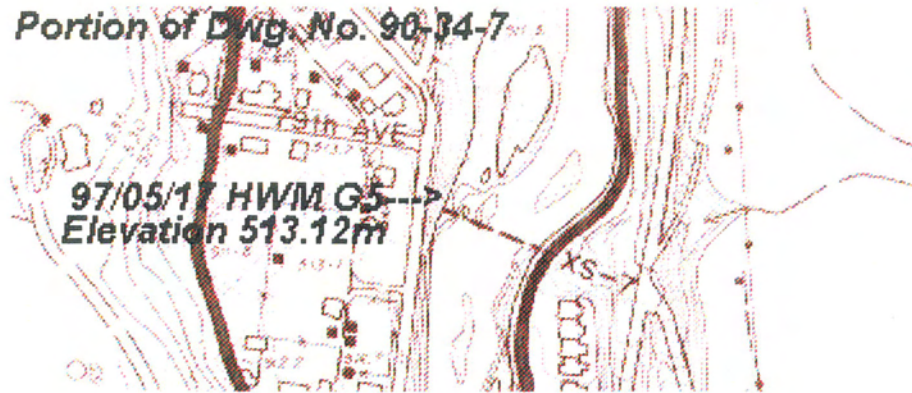


**HWM G3 located on the leftbank of Granby River near Cross section 2
Elevation = 512.97 metres**



**Kettle & Granby Rivers @ Grand Forks
97/05/17 High Water Elevations**

Project # 9713F045

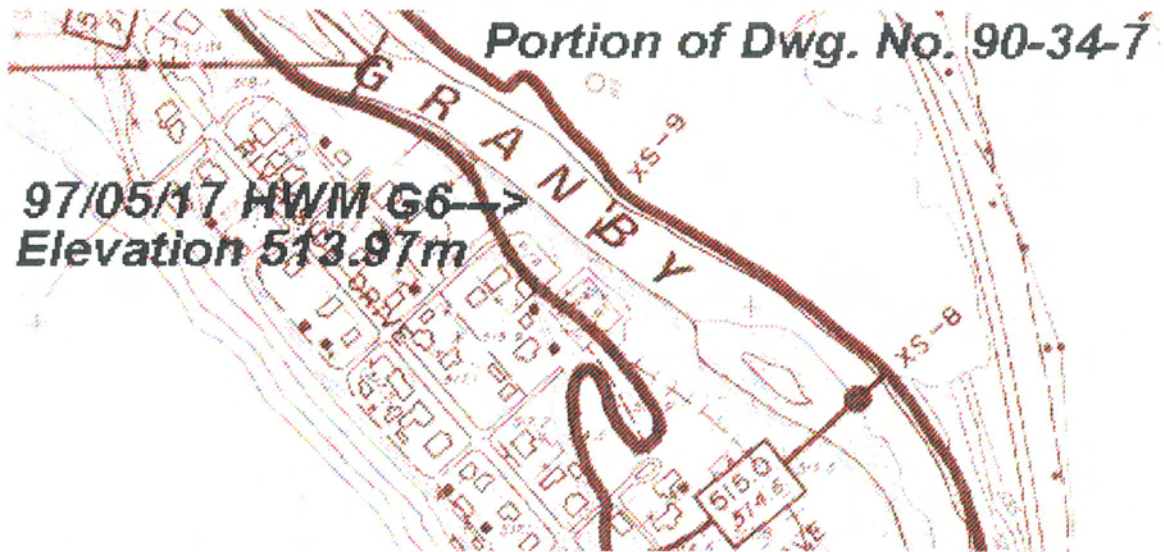


**HWM G5 located on the rightbank of Granby River at Cross section 7
Elevation = 513.12 metres**



**Kettle & Granby Rivers @ Grand Forks
97/05/17 High Water Elevations**

Project # 9713F045




**HWM G6 located on the rightbank of Granby River, 50 metres upstream of
Cross section 9 (at Gauge 08NN002)
Elevation = 513.97 metres**



**Kettle & Granby Rivers @ Grand Forks
97/05/17 High Water Elevations**

Project # 9713F045



**Gauge 08NN002 (staff gauge) maximum reading = 3.740m
Gauge "0" elevation = 510.22 metres
High water elevation = 513.96 metres at 09:00, May 16, 1997**

