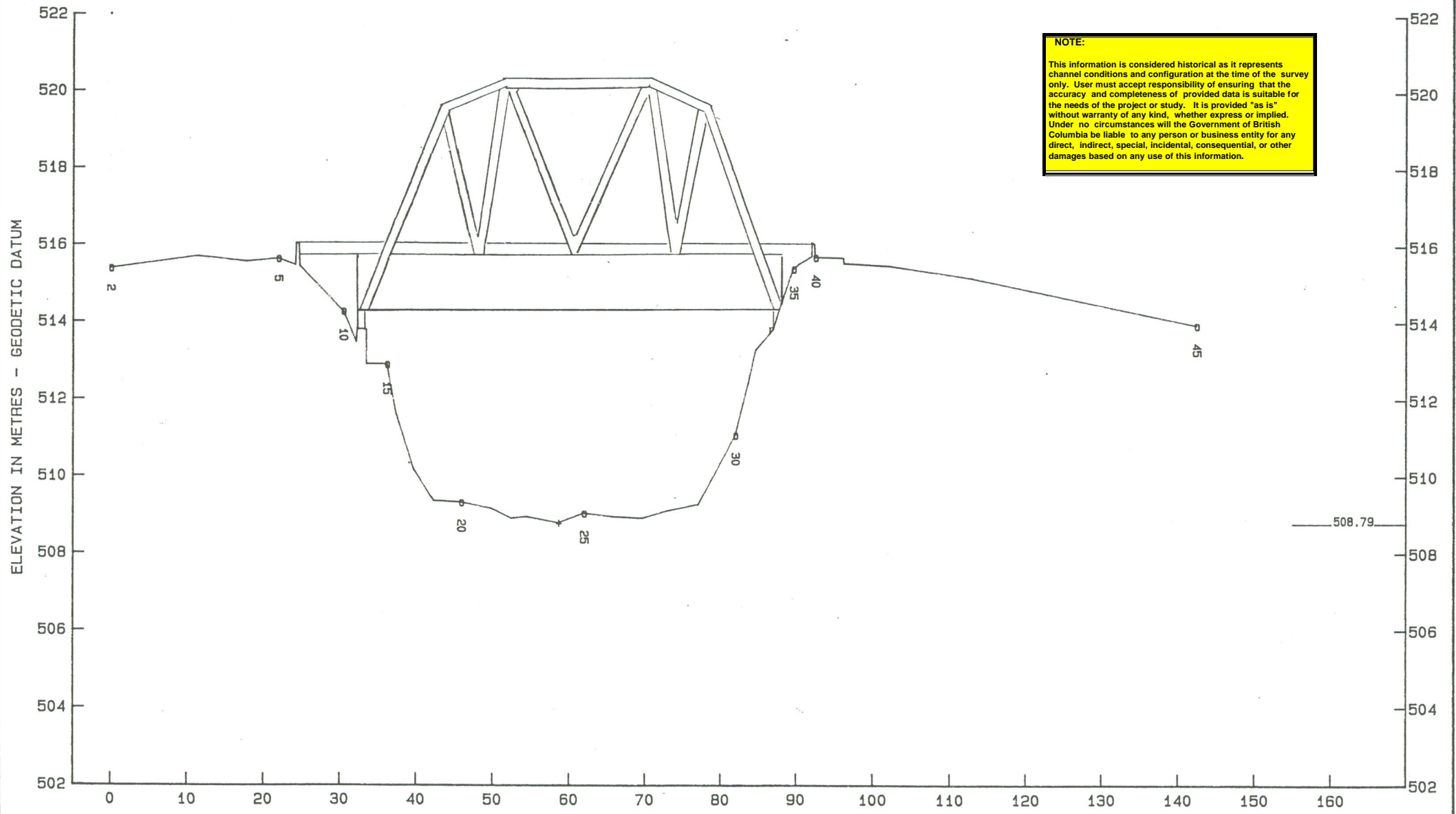


GRANBY RIVER @ GRAND FORKS Cross Section 3

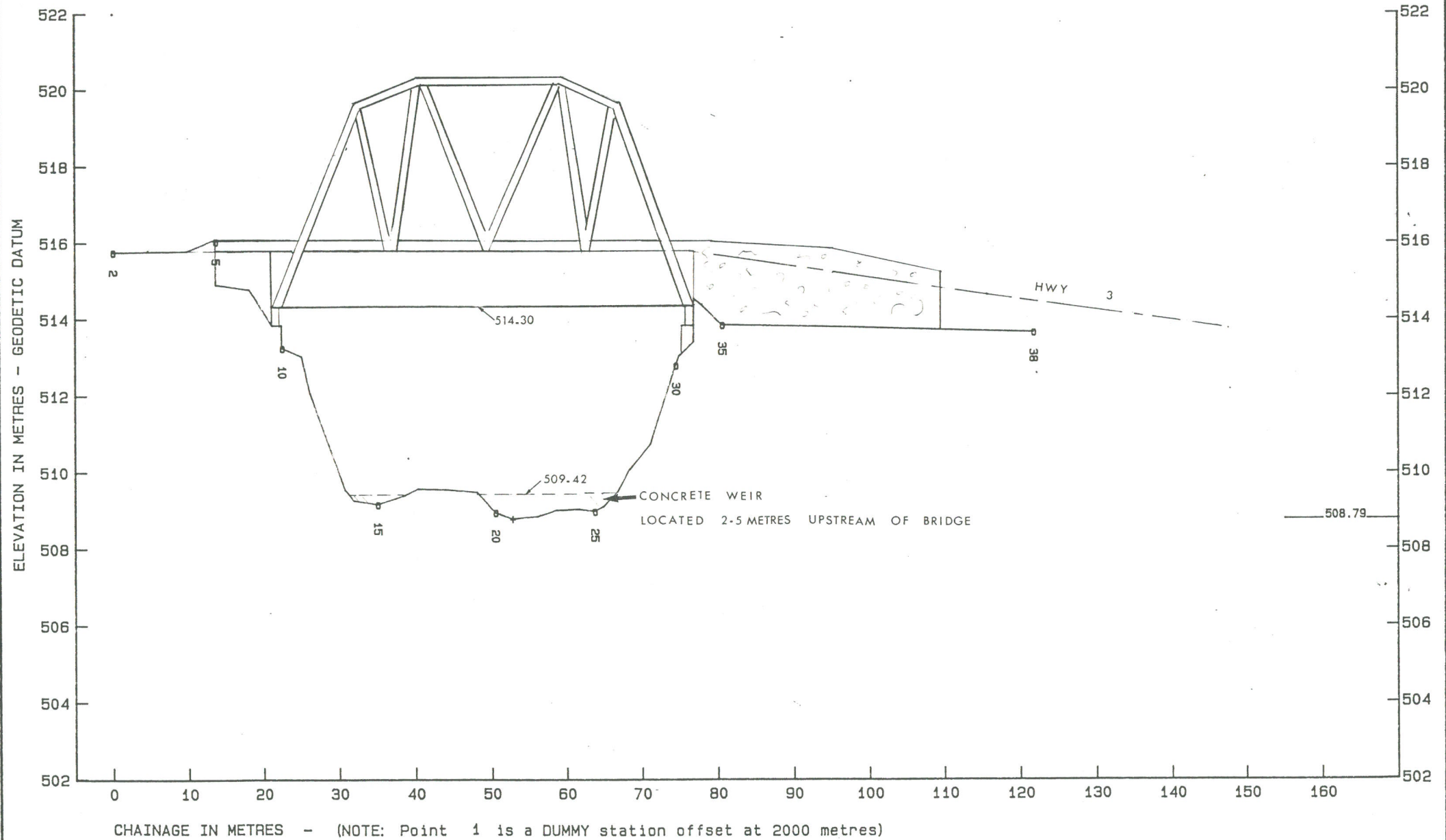


NOTE:
 This information is considered historical as it represents channel conditions and configuration at the time of the survey only. User must accept responsibility of ensuring that the accuracy and completeness of provided data is suitable for the needs of the project or study. It is provided "as is" without warranty of any kind, whether express or implied. Under no circumstances will the Government of British Columbia be liable to any person or business entity for any direct, indirect, special, incidental, consequential, or other damages based on any use of this information.

PROVINCE OF BRITISH COLUMBIA SURVEYS SECTION - WATER MANAGEMENT BRANCH	PROJECT NO: 9023F055	SCALE	
	SURVEY DATE: SEPT1990	H = 1: 500	V = 1: 100

REDUCED

GRANBY RIVER @ GRAND FORKS Cross Section 4



PROVINCE OF BRITISH COLUMBIA SURVEYS SECTION - WATER MANAGEMENT BRANCH	PROJECT NO: 9023F055	SCALE	
	SURVEY DATE: SEPT1990	H = 1: 500	V = 1: 100

REDUCED

AT XS 3/4

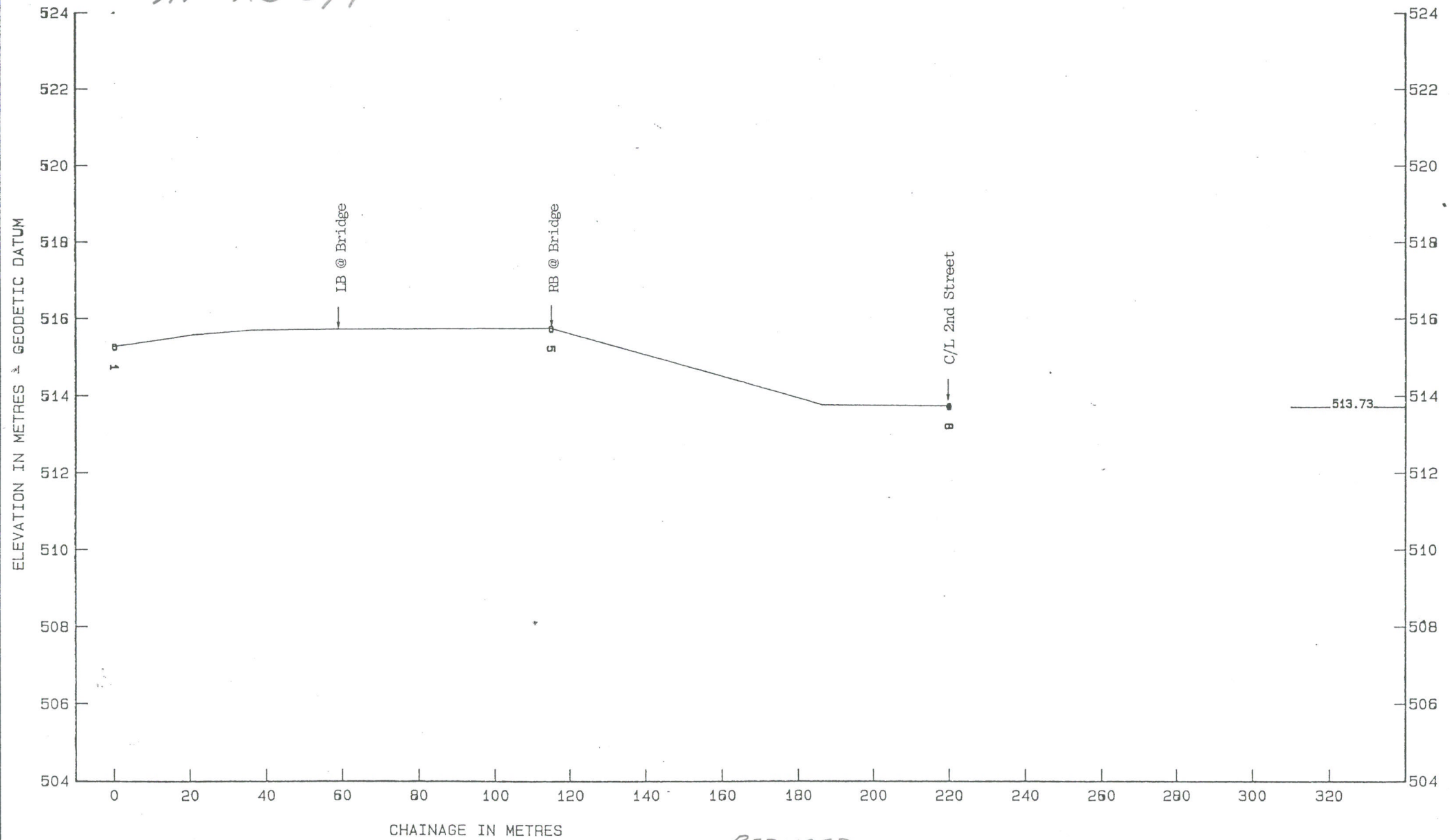
GRANBY RIVER HIGHWAY NO.3 PROFILE

PROJ: #8908R027

STATIONS	DISTANCE	CHAINAGE	ELEV	NO.	NAME OR REMARKS
100 600		0.00	515.29	1	C/L HIGHWAY
101 601	21.59	21.59	515.60	2	C/L HIGHWAY
102 602	14.49	36.09	515.70	3	C/L HIGHWAY
103 603	22.44	58.53	515.73	4	C/L HIWAY/BRIDGE
104 604	56.37	114.89	515.75	5	C/L HIWAY/BRIDGE
105 605	39.37	154.26	514.67	6	C/L HIGHWAY
106 606	32.14	186.40	513.75	7	C/L HIGHWAY
107 607	33.47	219.87	513.74	8	C/L HIGHWAY ROAD
JOIN 600-607		NORTH	219.869		

GRANBY RIVER @ GRAND FORKS Centreline Profile of HWY #3

AT XS 3/4



REDUCED

PROVINCE OF BRITISH COLUMBIA SURVEYS SECTION - WATER MANAGEMENT BRANCH	PROJECT NO: 9023F055	SCALE	
	SURVEY DATE: SEPT1990	H = 1: 1000	V = 1: 100