82 K/SE

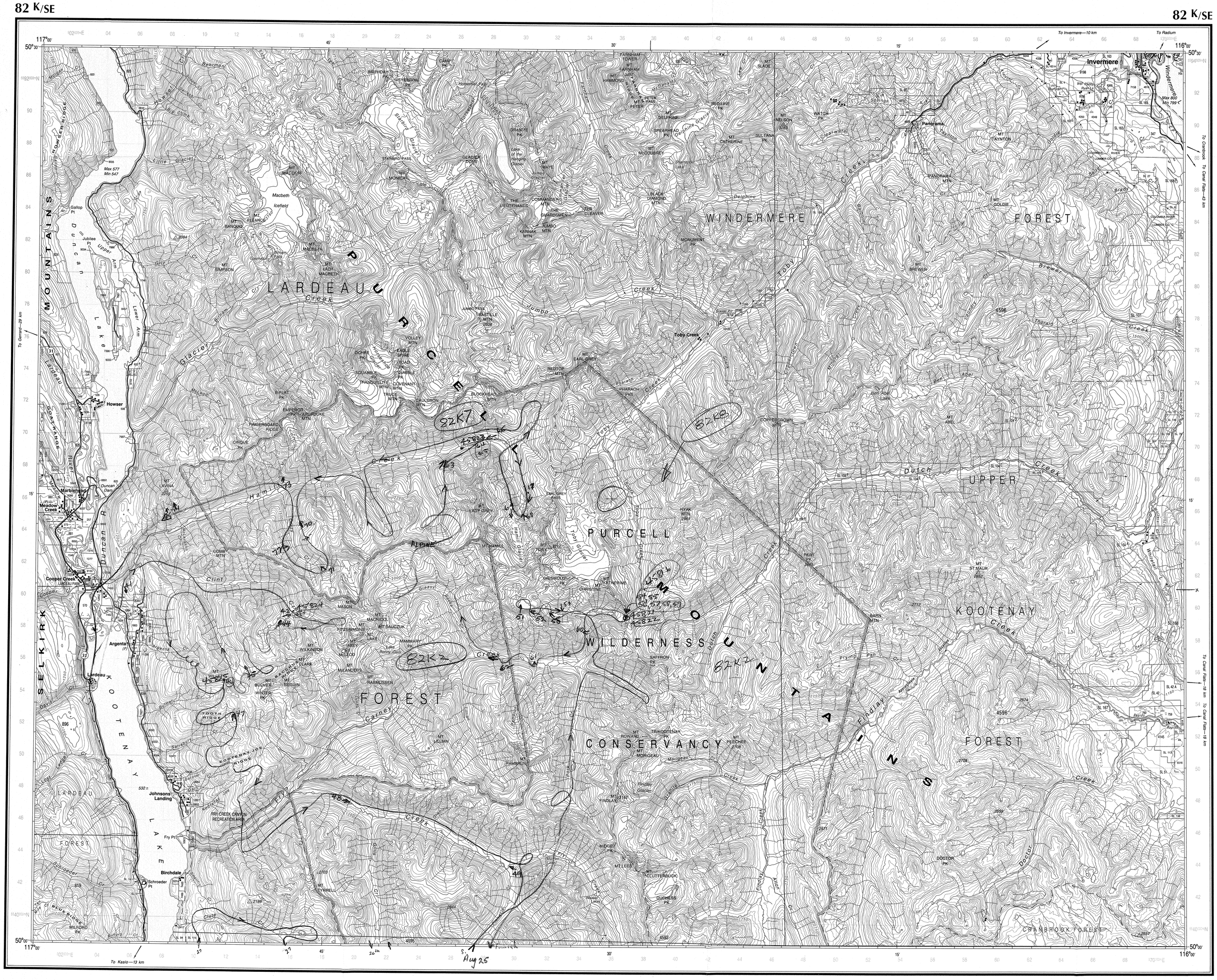

Compiled and produced by Mapping Section, Surveys and Resource Mapping Branch, Ministry of Environment, Parliament Buildings, Victoria, B. C. 1984

Printed in Canada, Queen's Printer for British Columbia, Victoria, 1984 ©

LARDEAU

KOOTENAY LAND DISTRICT

Scale 1:100 000

(1 cm = 1 km)

km 2 0 2 4 6 8 10 12 14 km

1 km=0.6214 mi. Contour Interval 50 m 1 mi.=1.6093 km

Universal Transverse Mercator Projection

Province of British Columbia
Ministry of Environment

REFERENCE

Over 250 000 (Population)	**VANCOUVER**
100 000–250 000	**SURREY**
50 000–100 000	**VICTORIA**
10 000–50 000	**PENTICTON**
5 000–10 000	**Terrace**
1 000–5 000	**Rossland**
500–1 000	**Greenwood**
0–500	**Barkerville**

Urban community within municipality — Royal Oak

Roads: Hard Surface (Divided / 2 Lanes or more)
Loose Surface, Main
Loose Surface, Secondary; Rough (may be private, closed, or unusable)

Trail
Highway Route Number — 1
Railway and Named Point — Swift
Power Line (Main)

RESERVED LANDS
Boundaries: Park (Less than 4 hectares ♦)
Forest
Tree Farm Licence
Water Supply
Other Government Reserves — 1273.68

SURVEYED LANDS
Vacant Crown Land — 1273
Alienated or covered by application under the Land Act — 1273
Timber or Pulp Lease, Licence, or Timber Berth — 76, 79, or 79
Indian Reserve
International or Interprovincial Boundary and Monument
Land District Boundary
Municipal Boundary
Campground (Government)
Mine (Operating)
Historic Monument
Lighthouse
Survey Control Station (Main)
With Lighthouse
Forest Service Lookout
Communications Tower
Customs Office
Airstrip
Heliport (With Facilities)
Seaplane Landing (With Facilities)
Buildings: Rural
Post Office — (P)
School
Hospital
Urban
Elevation in metres above mean sea level — .1872
Dyke
Esker
Contours (Interval 50 metres) — 750
Depression
Swamp or Marsh
Intermittent Lake or Seasonal Inundation
Mud, Sand, or Gravel
Glacier or Icefield

District land lots, 2 hectares or less, may not be shown due to the scale of this map

For detailed information see Departmental Reference Map

Section numbers within Townships—34

Sub lots within District land lots—SL34

Mineral Claims are not shown on this map

Metric contours on this map have been interpolated

Land Commissioner(s)- Cranbrook and Nelson

Lands on this map may be zoned as Agricultural Land Reserves For latest information contact the Land Commissioner at the appropriate Regional District Office Status correct to 1984

TWO THOUSAND METRE
UNIVERSAL TRANSVERSE MERCATOR GRID
ZONE 11 1975

EXAMPLE OF METHOD USED TO GIVE A REFERENCE TO NEAREST 100 METRES

The following grid reference is a sample only and does not refer to a point on the map

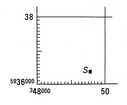

REFERENCE POINT SCHOOL (as above)

EASTING: Take west edge of 2000 metre square in which point lies and read number printed opposite this line on north or south margin — 48
Estimate proportion of 2000 metre square from this line eastward to point — 16
Prefix 100 000 metre value — 3 / 3496

NORTHING: Take south edge of 2000 metre square in which point lies and read number printed opposite this line on west or east margin — 36
Estimate proportion of 2000 metre square from this line northward to point — 3
Prefix 100 000 metre value — 59 / 59363

Within the appropriate Zone the grid reference to the nearest 100 metres for the example above is **3496 59363**

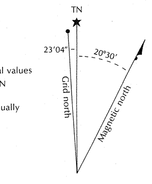

Use diagram only to obtain numerical values
APPROXIMATE MEAN DECLINATION FOR CENTRE OF MAP
Decreasing approximately 10' annually

Maps and indexes with price lists may be obtained from MAPS–B. C., Surveys and Resource Mapping Branch, Ministry of Environment, Parliament Buildings, Victoria, B. C.

INDEX TO ADJOINING MAPS

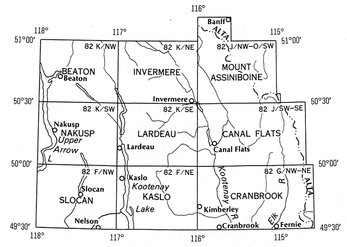

LARDEAU, B.C.
MAP 82K/SE
THIRD EDITION—1984