

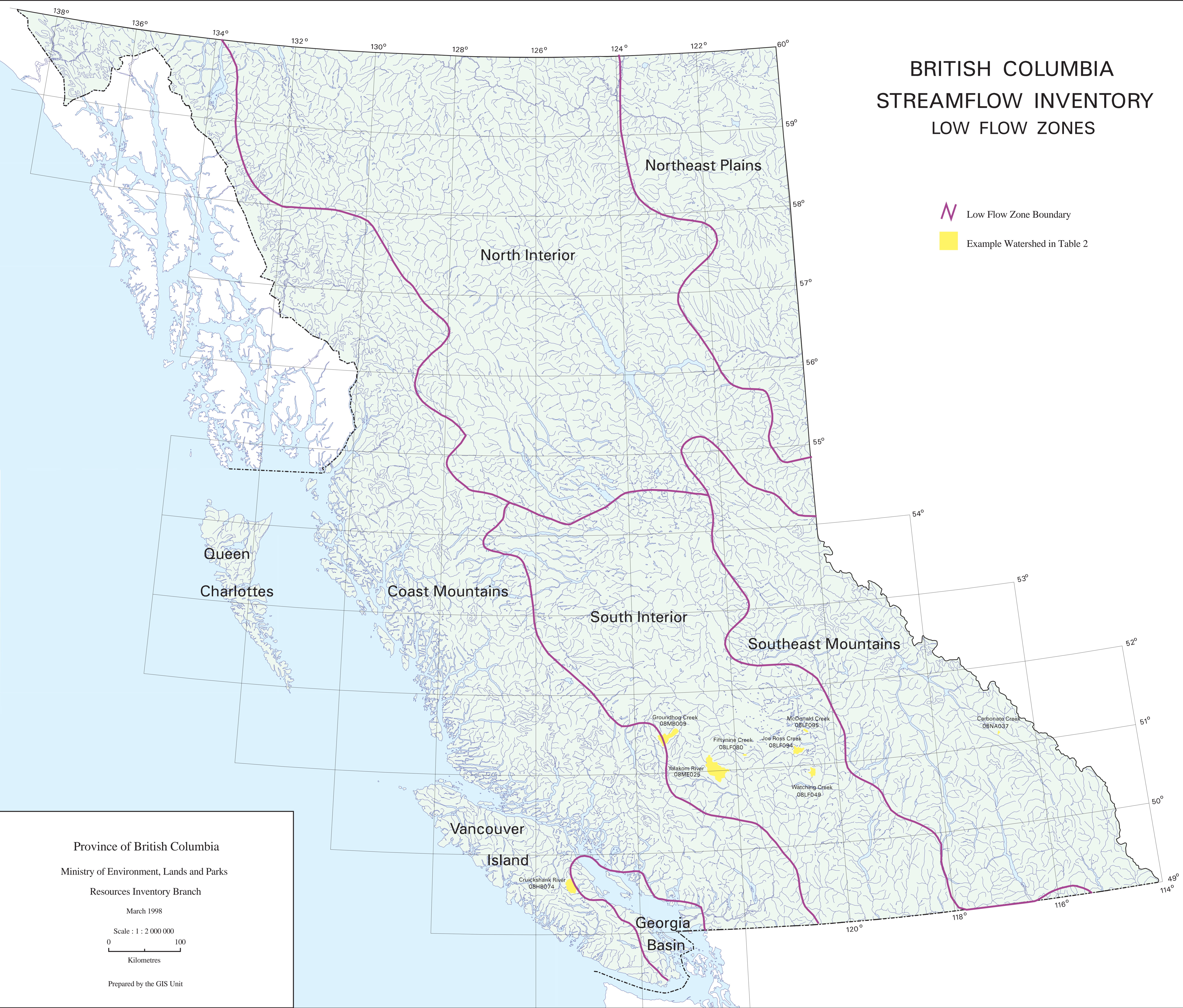


BRITISH COLUMBIA STREAMFLOW INVENTORY LOW FLOW ZONES

-  Low Flow Zone Boundary
-  Example Watershed in Table 2



Province of British Columbia
Ministry of Environment, Lands and Parks
Resources Inventory Branch

March 1998

Scale : 1 : 2 000 000

0 100

Kilometres

Prepared by the GIS Unit