


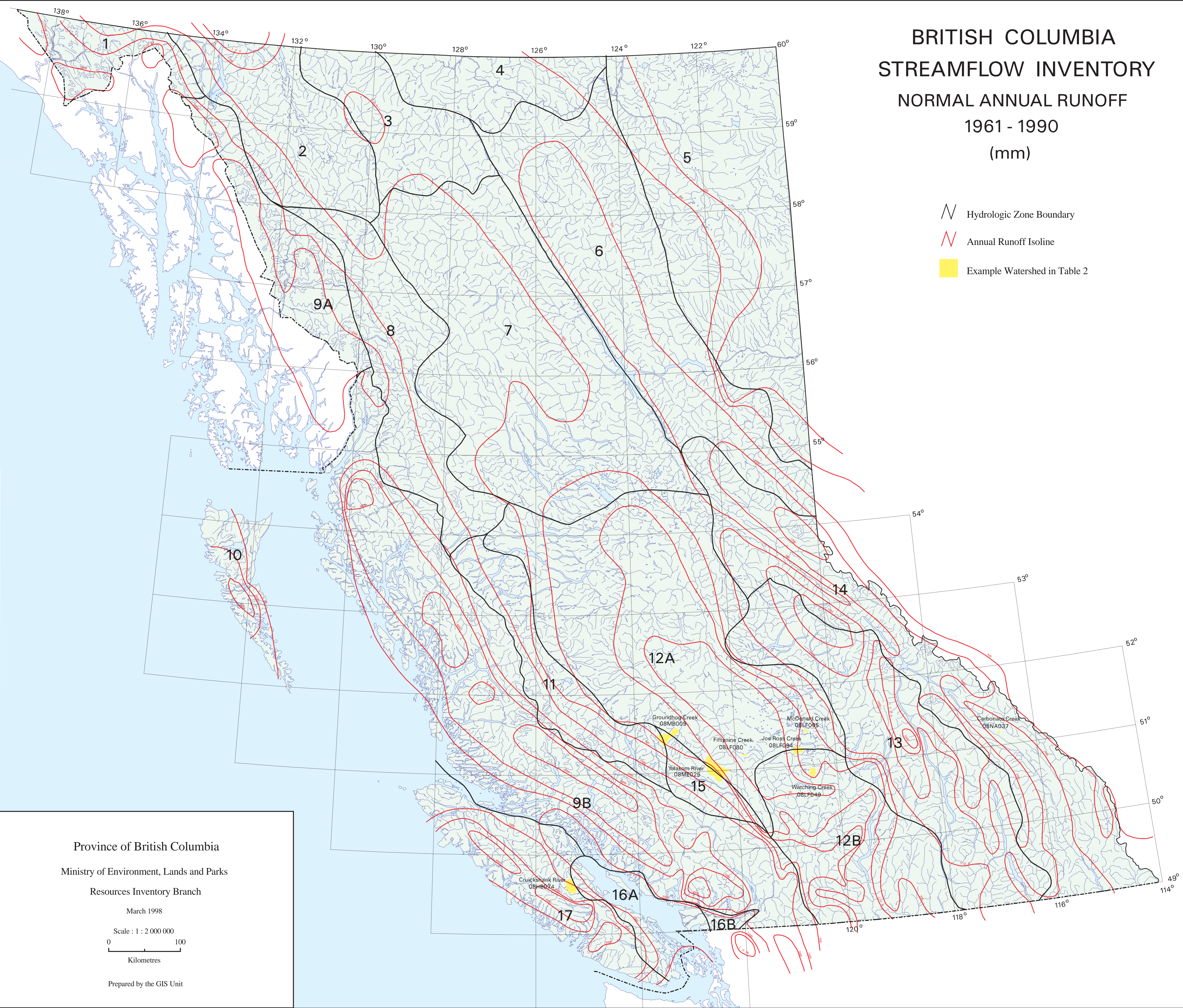


BRITISH COLUMBIA STREAMFLOW INVENTORY NORMAL ANNUAL RUNOFF 1961 - 1990 (mm)

-  Hydrologic Zone Boundary
-  Annual Runoff Isoline
-  Example Watershed in Table 2



Province of British Columbia
 Ministry of Environment, Lands and Parks
 Resources Inventory Branch
 March 1998
 Scale : 1 : 2 000 000
 0 100
 Kilometres
 Prepared by the GIS Unit