


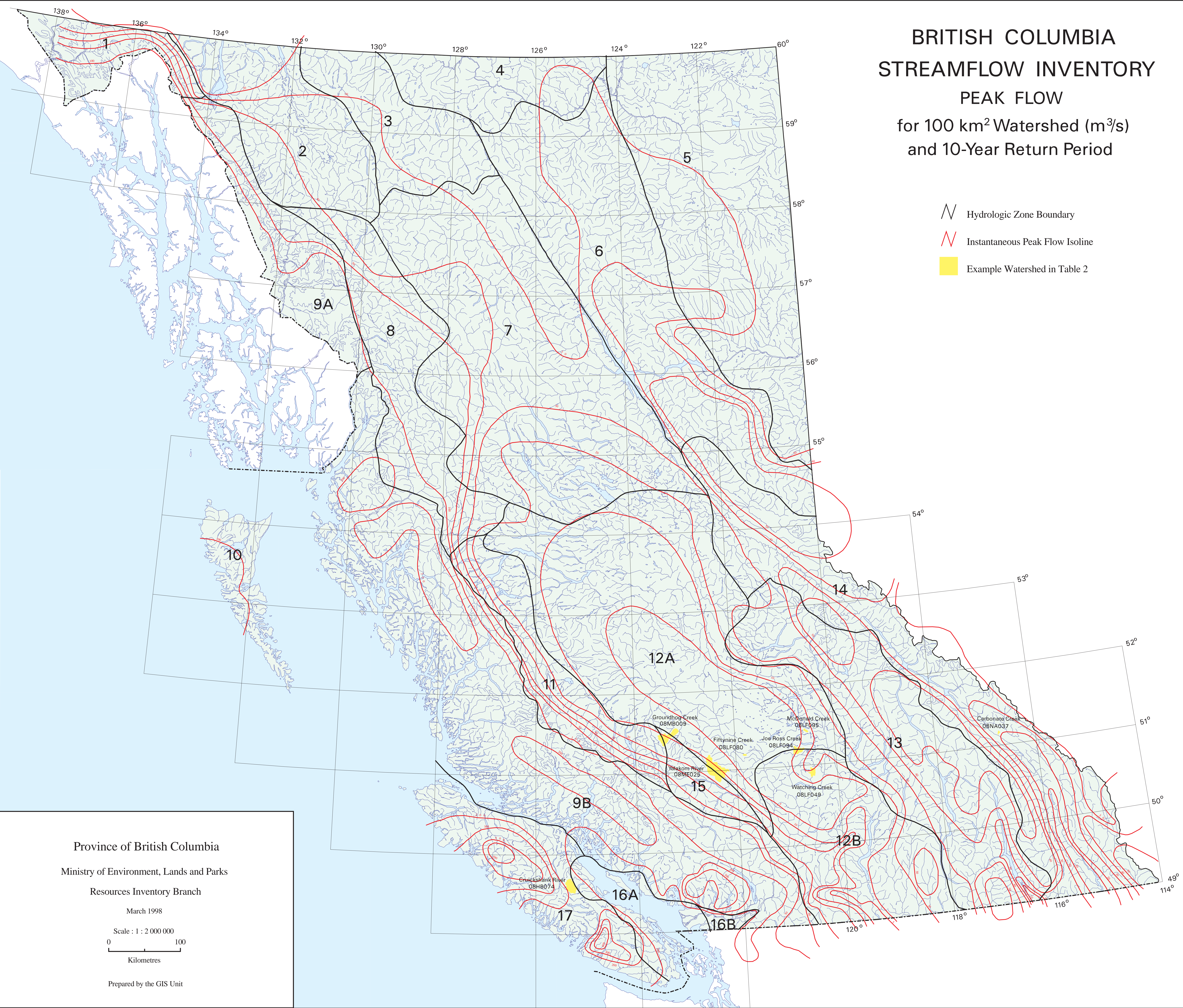


BRITISH COLUMBIA STREAMFLOW INVENTORY

PEAK FLOW

for 100 km² Watershed (m³/s)
and 10-Year Return Period

-  Hydrologic Zone Boundary
-  Instantaneous Peak Flow Isoline
-  Example Watershed in Table 2



Province of British Columbia
 Ministry of Environment, Lands and Parks
 Resources Inventory Branch
 March 1998
 Scale : 1 : 2 000 000
 0 100
 Kilometres
 Prepared by the GIS Unit