

# HUNTING AND TRAPPING SYNOPSIS 2009-2010



## Table of Contents

### BEFORE YOUR HUNT

Major Regulation Changes for 2009-2010 .....	2
Definitions .....	3
Hunter Education .....	6
BC Resident Hunter Number .....	6
Open Seasons .....	6
Waterfowler Heritage Days .....	7
Aboriginal Hunting .....	7
Limited Entry Hunting .....	7
Licences Requirements .....	7
Non-Resident Hunters .....	9
Federal Firearms Legislation .....	9
Licence Fees .....	10

### DURING YOUR HUNT

Site and Access Restrictions .....	11
No Hunting or Shooting Areas .....	13
What is "Wildlife"? .....	14
Illegal Guiding and Illegal Transporting .....	14
It's Unlawful .....	14 & 18
Hunting Methods & Provincial Bag Limits .....	18

### AFTER YOUR HUNT

Royalty Fees .....	20
Possession & Transportation .....	20
Compulsory Inspection & Reporting .....	21
Export from the Province .....	22
C.I.T.E.S. ....	22
Taxidermy, Tanning & Meatcutting .....	22
Submitting Your Hunter Sample Questionnaire .....	23

### ARTICLES & FORMS

Minister's Message .....	2
How to Measure A Tine .....	5
White-tailed Deer Facts .....	15
Hunter Notice: Accidental Illegal Harvest .....	15
Hunting and Trapping Ethics .....	17
Mountain Caribou Update .....	19
Wildlife Health .....	24

### ARTICLES & FORMS Con't

Notice to Mountain Goat Hunters .....	26
Report all Poachers/Polluters .....	26
Leadshot Ban .....	33
Change of Address/Name Notification (Form) .....	40
Horncurl Education Program .....	41
Badger Sightings Notice .....	53
Wildlife Permits & Commercial Licences .....	63
Notice to Bear Hunters .....	63
Record of Receipt for Transporting Wildlife .....	77
International Humane Trapping Standards .....	91
Bait Stations and Snare-sets .....	96

### RESOURCE MANAGEMENT REGIONS

Region 1	Vancouver Island .....	27
Region 2	Lower Mainland .....	34
Region 3	Thompson .....	42
Region 4	Kootenay .....	47
Region 5	Cariboo .....	57
Region 6	Skeena .....	64
Region 7A	Omineca .....	72
Region 7B	Peace .....	78
Region 8	Okanagan .....	85

### TRAPPING REGULATIONS

BC's Fur Management Program .....	90
Definitions .....	90
General Regulations & Information .....	90
Trapline Registration, Use & Relinquishment .....	92
Other Restrictions & Information .....	92
Compulsory Inspection & Reporting (Trapping) .....	92
Licence & Registration Fees .....	93
Fur Royalty Regulations & Schedule .....	93
Trapper Education Program .....	93
Important Notice About Fisher .....	93
Certified Traps .....	94
Trapping Methods & It's Unlawful .....	95
Provincial Trapping Seasons .....	96

REGION 1  
VANCOUVER  
ISLAND

REGION 2  
LOWER  
MAINLAND

REGION 3  
THOMPSON

REGION 4  
KOOTENAY

REGION 5  
CARIBOO

REGION 6  
SKEENA

REGION 7  
OMINECA &  
PEACE

REGION 8  
OKANAGAN

For more information on the hunting and trapping regulations, call a MoE Regional Office, Fish & Wildlife Branch HQ Victoria, or the Conservation Officer Service using the numbers listed on the regional maps of each region. Service BC can provide toll free access to provincial government telephone numbers. Simply call Service BC and request a transfer to the number you wish to call:

- **Service BC**  
from Vancouver .....604-660-2421  
from Victoria..... 387-6121  
elsewhere in BC..... 1-800-663-7867
- **Report a Poacher/Polluter (see page 26)** .....1-877-952-RAPP (7277)

## MINISTER'S MESSAGE

Welcome back to another year of hunting and trapping in the best place on earth. Abundant natural resources, diverse cultures, and exceptional people are what make British Columbia special, and make our outdoor recreation opportunities among the most valued and sought after worldwide.

During the past five years, the Ministry of Environment has invested \$1.7 million to undertake 55 inventories of big game species throughout the province. Collection of this data is a valuable tool in assisting wildlife managers to accurately measure wildlife resources, meet conservation objectives, and ensure that target harvest objectives are met.

As part of the B.C. government's plan to help recover the threatened mountain caribou, additional areas in the Kootenay, Thompson, Cariboo, and Omineca regions have now received protection to ensure that snowmobiling and high-elevation timber harvesting does not occur in sensitive mountain caribou areas.

As of Feb. 15, 2009, approximately 1.1 million hectares of mountain caribou habitat have been closed to recreational snowmobilers. This is in addition to previously existing snowmobile closures. The forest industry is also contributing to recovery efforts. Timber harvesting and road building activities have been prohibited in approximately 2.2 million hectares of high-suitability mountain caribou habitat to protect and conserve mountain caribou and meet recovery plan population targets.

Non-migratory elk, mule deer and white-tailed deer causing damage and economic losses to the agricultural industry are now filling the freezers of resident hunters. The Provincial Agriculture Zone Wildlife Program (PAZWP) is providing guidance to standing regional initiatives such as those in the Kootenays and the Peace that bring landowners and hunters together; which creates additional, high-quality hunting experiences on private agricultural land.

A total of 72 new conservancies, nine parks, and one protected area have been established in British Columbia since the publication of the last hunting and trapping synopsis, supplementing our role as global leaders in the protection of natural resources. These areas are key contributions to the long-term viability of natural resources in B.C., and ensure the continued outdoor enjoyment of current and future generations in our great province.

Be safe and enjoy your 2009/10 hunting and trapping season.



Barry Penner,  
Minister of Environment



## MAJOR REGULATION CHANGES FOR 2009-2010

### Parks, Conservancies, and Protected Areas

One new protected area, nine new parks, and 72 new conservancies have been created through land and resource management plans. Parks, conservancies, and protected areas which permit hunting will no longer be listed in the Hunting and Trapping synopsis, for more information on parks please visit the BC Parks website [www.bcparks.ca](http://www.bcparks.ca). For a list of parks which permit hunting or the discharge of firearms and associated dates please visit the Fish and Wildlife website [www.env.gov.bc.ca/fw/wildlife/hunting/regulations/](http://www.env.gov.bc.ca/fw/wildlife/hunting/regulations/).

### Spike-fork Definition

The definition for spike fork moose has been clarified to exclude calves (moose under 1 year old).

### Compulsory Reporting

Compulsory reporting for most species has been discontinued, see page 21 of the synopsis for details on which species in the province will continue to be compulsory reported.

### Snowmobile Closures

Over 1 million hectares of mountain caribou habitat has now been closed to snowmobiling year round. Snowmobilers including hunters must check maps in this synopsis & on-line before going into the back country.

### White-phase Black Bears

Hunting of all white-phase black bears in the province is now prohibited, not just the "Kermode" bear.

**New information or regulation changes are highlighted as green, bolded text.**

## YOU and THE LAW:

The British Columbia Hunting and Trapping Regulations Synopsis is intended for general information purposes only. Where there is a discrepancy between this Synopsis and the Regulations, the Regulations are the final authority. Regulations are subject to change from time to time, and it is the responsibility of an individual to be informed of the current Regulations.

## RECEIVE NOTIFICATION OF REGULATION CHANGES VIA RSS

We have adopted a new system for notifying hunters of in-season or recent regulation changes. RSS is an internet-based technology that allows users to sign up for instant web updates. It is a convenient way to be notified of changes to regulations. To sign up for this new service, visit the Fish and Wildlife Branch website [www.env.gov.bc.ca/fw/wildlife/hunting/news/](http://www.env.gov.bc.ca/fw/wildlife/hunting/news/), click on the RSS icon, and subscribe to the In-Season Regulation Changes feed.



Front Cover  
Mountain Goat

- Troy Lorenz, Photographer -  
[www.extremewilderness.ca](http://www.extremewilderness.ca)

**Accompany** - means to remain in the company of the other person, able to see the other person without the aid of any device other than ordinary corrective lenses and able to communicate by unamplified voice with that person.

**All Terrain Vehicle or ATV** - means a wheeled vehicle or tracked vehicle propelled by motorized power; and capable of travel on or off a highway, including motorcycles but not including a snowmobile or motor vehicle that is licensed for highway travel under the *Motor Vehicle Act*.

**Antlered Animal** - means a member of the deer family over one year of age bearing visible bony antlers.

**Antlerless Animal** - means a member of the deer family bearing no visible antlers. The small skin or hair covered protuberances of male fawns and calves do not constitute antlers.

**Arrow** - means a slender shaft, which may be pointed at one end and may be feathered at the opposite end, for shooting from a bow.

**Bait** - means anything, including meat, cereals, cultivated crops, restrained animal or any manufactured product or material, that may attract wildlife and includes plastic or other imitation foods, but does not include a decoy as described under these regulations.

**BC Resident** - means a person who is a Canadian citizen or permanent resident of Canada, and whose only or primary residence is in British Columbia and who has been physically present in BC for the greater portion of each of 6 calendar months out of the 12 calendar months immediately before doing a thing under the *Wildlife Act*, or if not a Canadian citizen or permanent resident of Canada, but whose only or primary residence is in British Columbia, and has been physically present in BC for the greater portion of each of the 12 calendar months immediately before doing a thing under the *Wildlife Act*.

**Bearded Turkey** - a turkey with a tuft of hair-like feathers on the chest that grow larger with age.

**Big Game** - means any mountain sheep, mountain goat, bison, caribou, elk, moose, deer, grizzly bear, black bear, cougar, wolf, bobcat, lynx, wolverine or other animal designated by regulation.

**Bolt** - means a shaft or missile designed to be shot from a crossbow or catapult.

**Bow** - means a longbow or crossbow.

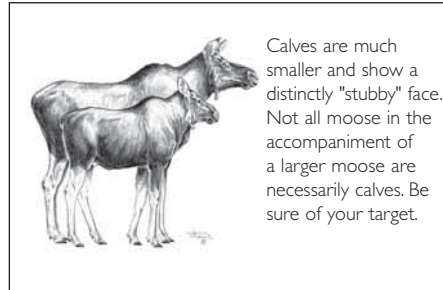
**Brow Tine** - means the first tine projecting forward or upward in the lower 1/3 of the antler of a moose, caribou, elk or deer.

**Buck or Bull** - with reference to deer, moose, or elk means one bearing visible bony antlers. Buck or Bull - with reference to caribou, means a male one year of age or older, bearing visible bony antlers.

**Calf** - means a moose, elk or caribou less than twelve (12) months of age.

**Cow Moose** - a female moose recognizable by having no antlers and being 6 feet at shoulder height weighing 600-800 lbs.

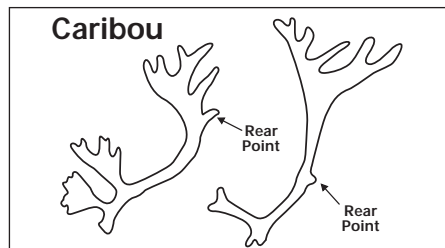
**Calf Moose** - a moose less than 12 months of age usually less than 5 feet at shoulder height weighing 200-300 lbs.



Calves are much smaller and show a distinctly "stubby" face. Not all moose in the accompaniment of a larger moose are necessarily calves. Be sure of your target.

**Cancelled Species Licence** - means a Species Licence that has been cancelled as indicated on the licence. The Species Licence must be cancelled immediately upon killing the animal.

**Caribou** - 5 Point Bull - has one antler which bears at least 5 tines (points), including the tip of the main beam above the rear point. If rear point is missing, the first rear-facing point will be used as the rear point.



**Compound Crossbow** - means a crossbow on which the bow string runs through pulleys.

**Cougar Kitten** - means any cougar with spots or any cougar under one year of age.

**Crossbow** - means a bow fixed across a stock with a groove for the arrow or bolt and a mechanism for holding and releasing the string. (NOTE: The use of crossbows is permitted during special bow only seasons unless otherwise indicated under the regional schedules.)

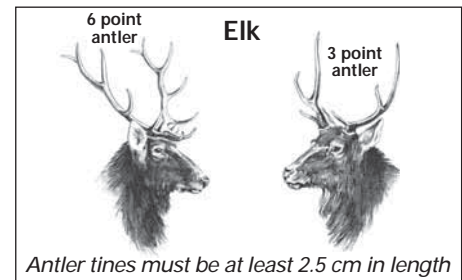
**Decoy** - means any material or manufactured product that simulates the appearance or has the form of wildlife.

**Deer Family** - means moose, caribou, deer and elk.

**Edible Portions** - with respect to big game, excluding grizzly bear, cougar, wolf, lynx, bobcat and wolverine, means the edible portions of the four quarters and the loins of the animal and with respect to game birds, means the edible portions of both breasts of the bird.

**Elk - Six Points or Greater Bull** - means any bull having at least six tines on one antler.

**Elk - Three Points or Greater Bull** - means any bull having at least three tines on one antler.



**Firearm** - includes a device that propels a projectile by means of an explosion, compressed gas or spring and includes a rifle, shotgun, handgun, pellet gun, "BB" gun or spring gun but does not include a bow.

**Furbearing Animal** - means a fox, beaver, black bear, marten, fisher, lynx, bobcat, muskrat, river otter, raccoon, striped and spotted skunk, northern flying squirrel, red and Douglas' squirrel, ermine, weasel, wolverine, wolf or coyote.

**Game Bird** - means any grouse, partridge, quail, pheasant, ptarmigan, migratory game bird, or wild turkey.

**Game** - includes all big game, small game, game birds and furbearing animals.

**Handgun** - is a firearm that is designed, altered or intended to be aimed and fired by the action of one hand or that has a barrel less than 305 mm (12 in.) in length.

**Hunt and Hunting** - includes shooting at, attracting, searching for, chasing, pursuing, following after or on the trail of, stalking, or lying in wait for wildlife or attempting to do any of those things, whether or not the wildlife is then or subsequently wounded, killed or captured:

- (a) with intention to capture the wildlife, or
- (b) while in possession of a firearm or other weapon.


**Licence Year** - Hunting and Guide Licences - means the period from April 1 to March 31 of the following year. Trapping and Fur Trading Licences - means the period from July 1 to June 30 of the following year.

**Loaded Firearm** - means any firearm containing live ammunition in either the breech or the magazine. A clip containing live ammunition, when attached to the firearm, is considered as the magazine. **Muzzle loaders** - see page 17.

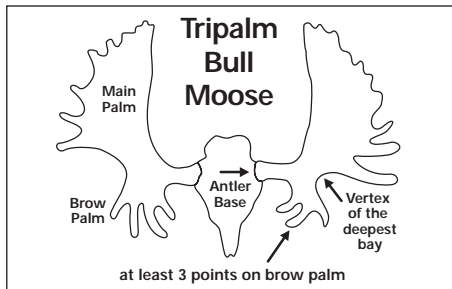
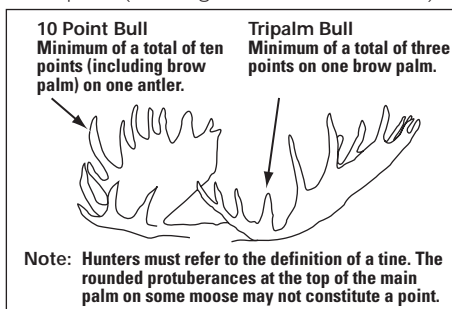
**Migratory Game Birds** - for which there may be an open season in BC and for which a Canadian Migratory Game Bird hunting permit is required are: waterfowl (ducks and geese, including Brant); coot; snipe; band-tailed pigeon and mourning dove.

## BEFORE YOUR HUNT

**Moose - Spike-fork Bull** - means a bull moose having no more than two tines on one antler: (Includes tines on main antler and brow palms.) **Does not include a calf.** See diagram.



**Moose - 10 Point Bull** - means a bull moose having at least one antler with a minimum of ten points (tines), including the tines on the brow palm. (See diagram and tine definition.)



**Moose - Tripalm Bull** - means a bull moose having at least one antler with a brow palm bearing three or more points (tines). The brow palm is separated from the main palm by the deepest antler bay. The deepest bay is the bay whose vertex (deepest location) is the shortest distance from the antler base, when measured along the surface of the antler. See diagram

**Motorcycle** - means a motor vehicle that runs on 2 or 3 wheels and has a saddle or seat for the driver to sit astride.

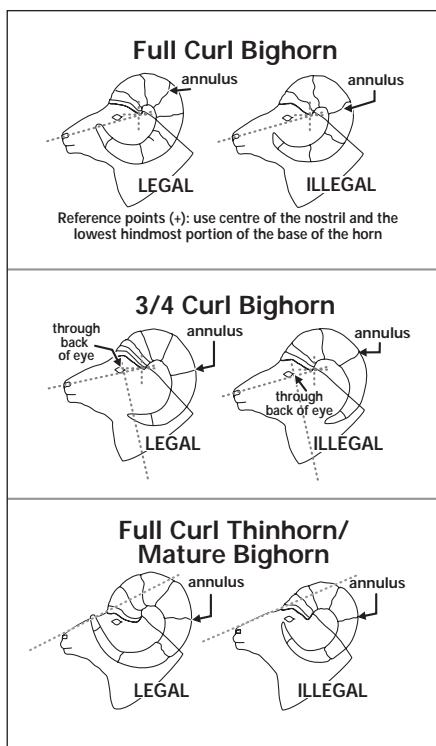
**Motor Vehicle** - means a device in, on or by which a person or thing is being or may be transported or drawn, and which is designed to be self propelled, and includes an ATV or snowmobile, but does not include a device designed to be moved by human, animal or wind power; a device designed to be used exclusively on stationary rails or stationary tracks; or a boat propelled by motorized power.

**Mountain Sheep - Full Curl Bighorn Ram** - means any male bighorn mountain sheep, the head of which, when viewed squarely from the side, has at least one horn tip extending upwards beyond a straight line drawn through the centre of the nostril and the lowest hindmost portion of the horn base. If the skull and horns are presented for examination, when viewed squarely from the side with both horns in alignment, at least one horn tip extends upward beyond a straight line drawn through the lowest hindmost portion of the horn base and the lowermost edge of the eye socket.

**Mountain Sheep - 3/4 Curl Bighorn Ram** - means any male bighorn mountain sheep, the head of which, when viewed squarely from the side, has at least one horn tip extending beyond a straight line drawn through the back of the eye opening and at right angles to a line drawn between the centre of the nostril and the lowest hindmost portion of the horn base. If the

skull and horns are presented for examination, when viewed squarely from the side with both horns in alignment, at least one horn tip extends beyond a straight line through the back edge of the eye socket and at right angles to a line drawn through the lowest hindmost portion of the horn base and the lowermost edge of the eye socket.

**Mountain Sheep - Mature Bighorn Ram** - means any bighorn ram mountain sheep that has attained the age of 8 years as evidenced by true horn annuli as determined by the regional manager or designate, or whose horn tip, when viewed squarely from the side extends upwards beyond the forehead-nose bridge.



**DELUXE WALL TENTS**

**Free Shipping In Canada**  
\*with some restrictions\*

- \*wall tents \*aluminum frames
- \*diesel heaters \*wood stoves
- \*cots \*tarps \*bedrolls

[www.deluxewalltents.com](http://www.deluxewalltents.com)  
[perry@deluxewalltents.com](mailto:perry@deluxewalltents.com)  
**(250) 704-2534**

**CAPILANO FURS & TAXIDERMY STUDIOS**  
Master Taxidermist Eugen E. Klein  
[www.capilanotaxidermy.com](http://www.capilanotaxidermy.com) • [www.capilanofurs.com](http://www.capilanofurs.com)

Hunting & Fishing  
Safaris, consultation  
& bookings  
Appraisals  
Buy & Sell

Life Size & shoulder mounts  
Birds, Fish,  
Rugs  
Museum mounts

4070 Delbrook Ave., North Vancouver, B.C. V7N 4A1  
53 Years Experience  
Tel: (604) 987-2000 Fax: (604) 985-2508

**Russell's**  
Your Outdoor Toy Store

Call for your **FREE** copy of our  
Hunting & Shooting  
Catalogue or our  
Fly Fishing Catalogue.

Phone: 403-258-0545 • Toll Free: 1-888-353-4098

**High Country Home Safes**  
[highcountryhomesafes@telus.net](mailto:highcountryhomesafes@telus.net)

**LIBERTY SAFES**  
Protect your ...

- Jewellery • Photos • Firearms
- Collectables • Documents
- Computer Software

MIKE EDALL  
R.R. #1 S32 C39, OKANAGAN FALLS, B.C. V0H 1R0

- Lifetime Warranty
- Triple wall fireliner
- Tested & proven fire protection
- 24K Gold plated handle & dial

[www.libertysafe.com](http://www.libertysafe.com)  
PHONE: 250-497-5368  
FAX: 250-497-5318



**Mountain Sheep - Full Curl Thinhorn**

**Ram** - means any male thinhorn mountain sheep whose horn tip extends upwards beyond the forehead-nose bridge when viewed squarely from the side or which has attained the age of 8 years as evidenced by yearly horn growth annuli as determined by the Regional Manager or designate. Do not use yearly horn growth annuli to determine the age of a ram in the field, because "false" annuli may be present.

**Mule (Black-tailed) Deer - Four Points or Greater Buck** - means any buck having at least four tines, excluding the brow tine, on one antler.

**MULE (Black-tailed) DEER**  
4 Point antler



**Mule (Black-tailed) Deer - Three Points or Greater Buck** - means any buck having at least three tines, excluding the brow tine, on one antler.

**MULE (BLACK-TAILED) DEER**  
3 Point antler



**No Hunting Area** - means a designated area in which hunting (see definition) is prohibited.

**Non-Resident** - means a person who is not a BC resident but who is a Canadian citizen or a permanent resident of Canada, or a person who is not a BC resident but whose only or primary residence is in Canada and has resided in Canada for the 12 month period immediately before doing a thing under the *Wildlife Act*.

**Non-Resident Alien** means a person who is neither a BC resident nor a non-resident.

**Non-Toxic Shot** - means shotgun pellets consisting of, by weight, not more than one percent lead.

**No Shooting Area** - means a designated area in which the discharge of firearms is prohibited.

**Power Boat** - means a boat, canoe or yacht powered by electric, gasoline, oil, steam or other mechanical means, but does not include a boat powered manually nor a boat with an outboard motor provided the motor is tilted or otherwise disengaged so as not to be ready for immediate use.

**Raptor** - means a bird of the order Falconiformes known as vultures, eagles, falcons and hawks or of the order Strigiformes known as owls and includes the eggs of these birds.

**Road Allowance** - see definition, page 13.

**Shot** means a cartridge manufactured so that it contains 8 or more roughly spherical projectiles.

**Small Game** - includes fox, raccoon, coyote, skunk, snowshoe hare and game birds.

**Snowmobile** - means a vehicle designed primarily for travel on snow or ice, having one or more steering skis, self propelled and using one or more endless belts or tracks driven in contact with the ground.

**Spike Buck** - means a male deer having antlers that are composed of a main beam from which there are no bony projections greater than 2.5 cm in length.

**Tine or "Point"** - means a branch of an antler which is longer than its breadth and is at least 2.5 cm in length, and for the purpose of determining the length of a tine

(a) the breadth of the tine is measured (if extending from a palmation of an antler; then in the plane of the palm) at a location at least 2.5 cm from the tip of the tine, and

(b) the length of the tine is measured from its tip end, following the midline of the profile of the tine, and following the natural curvature of the tine, to the midpoint of the straight line along which the breadth is measured. (See How to Measure a Tine diagram below)

**Traffic or Trafficking** - means to buy, sell, trade or distribute for gain or consideration or to offer to do so.

**Upland Game Bird** - includes the gallinaeous birds, such as wild turkey, grouse, partridge, ptarmigan, pheasant, and quail.

**Vehicle** - means a wheeled or tracked device in, on or by which a person or thing is or may be transported or drawn on a highway.

**White-tailed Deer - Four Points or Greater Buck** - means any buck having at least four tines, including the brow tine, on one antler.

**WHITE-TAILED DEER**

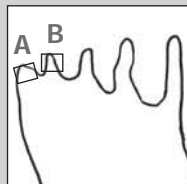
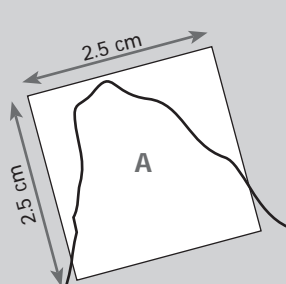
4 Point antler



**Wildlife** - means raptors, threatened species, endangered species, game and other species of vertebrates prescribed as wildlife by regulation.

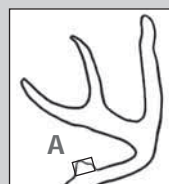
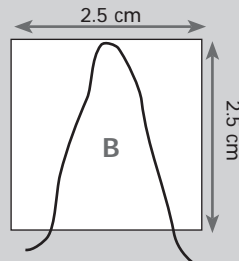
**HOW TO MEASURE A TINE**

NOT A TINE



PALMED

TINE



NON-PALMED

On larger tines, the measurements can be taken at any point at least 2.5 cm from the tip.

**NOTICE!  
TO HUNTERS**

To enter, hunt over or trap in cultivated land, posted land or private property without the owner's permission is committing an offence.

It is the responsibility of the hunter or trapper to be aware of the status of the land they hunt and to get permission from the land owner before accessing private land.

## HUNTER EDUCATION

► Since 1974, Conservation and Outdoor Recreation Education (CORE) has been an educational program designed to ensure that prospective new hunters meet acceptable standards of knowledge and skill for safe and ethical participation in hunting. As of March 1, 1998, the BC Wildlife Federation (BCWF) accepted the responsibility for the delivery of the program and graduate record keeping. CORE graduates who are not a BCWF or affiliated club member are entitled to apply for a BCWF direct membership at half-price, including the Out-door Edge magazine and liability insurance.

► Although not compulsory, classroom instruction in CORE is recommended and may be obtained through courses in adult education, community colleges, rod and gun clubs or course advertisements. The written examination is based on: Outdoor Ethics, Firearm Handling, Hunting Regulations, Animal

and Bird Identification, Outdoor Survival, First Aid and Safety, and Hunter Heritage, Conservation and Wildlife Management chapters found in the CORE manual. There is a \$10.00 fee for each of the practical firearms handling and written examinations. There is also a graduate fee of \$30.00 payable to BCWF at the time of program completion used for CORE program delivery support.

► The course requires about 21 hours of self study and firearm handling practice based upon the CORE manual. Information on how to obtain the CORE manual and a list of certified CORE examiners is available from Access Centre offices, MoE, the BCWF office in Burnaby, at 1-888-881-2293, the MoE website at [www.env.gov.bc.ca/fw/wildlife/hunting/resident/education.html](http://www.env.gov.bc.ca/fw/wildlife/hunting/resident/education.html), or the BCWF website at [www.bcwf.bc.ca](http://www.bcwf.bc.ca)

► For a Bowhunter Education Program course recognized throughout North America, contact: BC Archery Association, [www.archeryassociation.bc.ca](http://www.archeryassociation.bc.ca)

## BC RESIDENT HUNTER NUMBER

► A BC resident (see Definitions section) may only have and use one hunter number. If you lose your hunter number card, contact a Service BC in your area or the F&W Branch, Victoria to obtain a duplicate. DO NOT obtain a new hunter number, as this violates the Wildlife Act Regulations.

► It is important that the F&W Branch maintains accurate records of hunter addresses and hunter numbers particularly as they relate to Limited Entry Hunting, wildlife harvest and hunter effort data requested from hunters through reporting, inspection and surveys.

► A member of the Canadian Armed Forces enrolled in continuing full-time military service is eligible to obtain a HUNTER NUMBER after making his/her permanent residence in BC for 30 days immediately before applying for the licence/HUNTER Number. Proof of hunter safety training is a pre-requisite.

► If the holder of a hunter number card changes his or her legal name, residential address or ceases to be a resident, he or she within 30 days of the address or name change or date at which they cease to be a resident, must notify the Director of the F&W Branch of the address change, provide a document evidencing the legal name change or on ceasing to be a resident, surrender their hunter number card to the Director of the F&W Branch. If a person who holds a BC resident hunter number card ceases to be a BC resident, the hunter number card is suspended as long as the person is not a resident. For correspondence, please inform us of changes by writing, quoting your Resident Hunter Number; at F&W Branch, MoE, PO Box 9374, Stn Prov Govt, Victoria BC V8W 9M4. See p. 40 for name/address change form.

## OPEN SEASONS

► There is NO OPEN SEASON FOR ANY WILDLIFE – except as indicated in this Synopsis. It is unlawful to hunt at any time during the year except within the open season, or by authority of a permit issued under the Wildlife Act.

► To define open seasons for big game, small game and game birds, the province is divided into Management Units (MUs). Hunting seasons are shown in regional schedules on the following pages. All season dates shown are inclusive.

► Where an open season does not apply to the entire Management Unit, a reference is given to maps showing the area and describing the applicable regulation.

► Published seasons in this Synopsis cease to be in effect in any area closed by the Ministry of Forests and Range and are in effect for the duration of the forest closure order.

► Hunting season dates may only be changed in season by order of the Minister. Such changes will be given local publicity. Check [www.env.gov.bc.ca/fw](http://www.env.gov.bc.ca/fw) for updates before your hunt.

## Fur & Feathers Taxidermy

• BIRDS • GAME HEADS •  
LIFE-SIZE ANIMALS • FUR RUGS  
"Our work reflects our Pride"

"Award Winning  
Master Taxidermist"

Frank and  
Arlene Gilbert  
(604) 594-7772 (bus)  
(604) 594-2978 (res)



Compulsory  
Inspection  
Centre

12210 - 86 Ave.  
Surrey, BC V3W 3H7

## SKYVIEW CAMPING & SURPLUS LTD.

101-12355 Patullo Pl., Surrey, BC  
(Next to McDonald's Restaurant on Scott Rd. & 110 Ave.)

• Wall Tent  
• Stove  
• Hunting Camo  
• Clothing  
• Boots



[www.skyviewcamping.com](http://www.skyviewcamping.com) (604) 580-3777

604-207-1017  
FAX 604-207-1046  
BC TOLL FREE  
866-317-1017



## RON'S WILDLIFE SERVICES LTD.

**TROPHY SHIPPING  
AROUND THE WORLD**

**AIR – TRUCK – OCEAN**

MAILING ADDRESS

P.O. BOX 24272 A.P.O.  
RICHMOND, BC V7B 1Y2

RON STEPHENS PRESIDENT  
Email: [trophyshipper@telus.net](mailto:trophyshipper@telus.net)  
Website: [www.trophyshipper.com](http://www.trophyshipper.com)

## KETTLE RIVER STOVES

◆ FOR MORE THAN JUST A WARM CAMP ◆

- Lightweight, Safe and Dependable
- Made for Wall tents, tarp camps, line shacks & cabins
- Designed by a Camp cook
- Built to Last a Lifetime



FOR A BROCHURE AND PRICE LIST CALL  
**250-338-1869**

## GANDER'S TAXIDERMY LTD

"PRESERVING MEMORIES FOR A LIFETIME"



OUR SPECIALTY:  
GAME HEADS, RUGS,  
BIRDS, FISH AND  
LIFE SIZE MOUNTS!

[info@ganderstaxidermy.com](mailto:info@ganderstaxidermy.com)

ph. (604) 597-2414  
fax 597-8245

**LARGE SHOWROOM**

16084 FRASER HWY SURREY B.C. V4N 0G3  
Web site: [www.ganderstaxidermy.com](http://www.ganderstaxidermy.com)

## HUNTING TERRITORIES FOR SALE



**Harry McGowan**

Sales, Consulting, Appraisals  
Realty Executives

[mccowans.com](http://mccowans.com)

**250-717-1100**

## WATERFOWLER HERITAGE DAYS

► Waterfowler Heritage Days (WHDs) for the hunting of ducks and geese continue in Regions 1 to 6 and 8. Only young hunters at least 10 years of age and less than 18 years of age who have met all provincial requirements are permitted to hunt, and they must be accompanied by a licensed adult hunter. The adult hunter can accompany a maximum of 2 youth hunters. The adult hunter can guide and advise the young hunter but is not permitted to hunt. See individual regions for season dates. General open seasons in the affected regions may be reduced by 2 (or 1) days so that the overall number of hunting days for migratory game birds remains unchanged. Federal regulations have been amended to exempt young hunters from having to purchase the federal Migratory Game Bird Hunting Permit when participating in WHDs. Provincial regulations have been amended to exempt young hunters from having to purchase the provincial hunting licence or the junior hunting licence when participating in WHDs. In addition, youth at least 10 years of age and less than 18 years of age are exempt from the requirement to complete hunter safety training (CORE) prior to participating in WHDs. NOTE: Youth who wish to hunt ducks and geese outside of designated WHDs or who wish to hunt for any other species of game, must purchase the appropriate licence and, if 14 years of age or older, must complete CORE.

## ABORIGINAL HUNTING

► The first priority of the Ministry of Environment is to ensure the long-term conservation of wildlife populations and their habitats. The Ministry also recognizes that Indian people have aboriginal rights to harvest wildlife for sustenance (food, social and ceremonial purposes) in their traditional areas. Such uses of wildlife must be sustainable, and harvesting methods must not jeopardize safety or the use and enjoyment of property. Any hunting of wildlife species for sale or barter, in whole or in part, is not legal, except as authorized by regulation or where there is a demonstrated aboriginal or treaty right to do so.

► Under the *Wildlife Act* 'Indian' means a person who is defined as a status Indian under the *Indian Act* (Canada).

► Indians who are residents of British Columbia are not required to obtain any type of hunting licence under the *Wildlife Act*. Indians who are residents of BC and are exercising an aboriginal right to hunt for sustenance purposes within a traditionally-used area are required to comply with hunting regulations related to public health and public safety. In situations where conservation of a particular species is of concern and compliance with hunting regulations is required by Indians belonging to a First Nation group, there will be prior consultation with the affected First Nation in accordance with Ministry policy and procedures. These restrictions may include the requirement for Limited Entry Hunting (LEH) authorizations. Prior to undertaking any hunting activity, individuals should inquire with their appropriate First Nation officials or with the MoE regional office with respect to any specific requirements that may apply to them.

► Indians who are residents of BC and wish to hunt outside their traditionally-used areas must do so in accordance with the Hunting Regulations. This includes making application for a LEH authorization via the LEH draw. If an individual is in doubt regarding a traditional hunting area or practice, they should be in contact with the appropriate First Nations officials and the regional Wildlife Program staff to discuss specific situations.

## Métis Hunters

A reminder that all Métis individuals intending to hunt in the upcoming season are required, under the *Wildlife Act*, to hold a valid hunting licence and comply with all appropriate hunting regulations. This includes obtaining appropriate species licences and complying with Limited Entry Hunting Regulations.

## LIMITED ENTRY HUNTING

► Limited Entry Hunting (LEH) seasons are open only to hunters who have drawn the appropriate LEH authorization. LEH seasons and open seasons may coincide for some species in some management units if: a) the class of animal (sex, age, etc.) is different, or b) a portion of the management unit is available for LEH only.

► Species licences are required in addition to an LEH authorization.

► Maps showing LEH zones for seasons that coincide with open seasons are included in this Synopsis for reference. Hunters should refer to the Limited Entry Hunting Synopsis published each spring for specific LEH maps.

► For information regarding Limited Entry Hunting please contact (250) 356-5142.

## LICENCE REQUIREMENTS

► In order to purchase a hunting licence, a BC resident 14 years of age or older must show their valid Hunter Number card (see BC Resident Hunter Number section page 6).

► You may be asked to produce photo identification when purchasing a hunting licence.

► BC Resident Hunter Number Cards are available only at Service BC offices, or the F&W Branch (2975 Jutland Rd, Victoria).

1. A Hunter Number Card may only be obtained by an applicant who produces a document issued by a province or state evidencing the successful completion of the CORE (Conservation and Outdoor Recreation Education) examinations in BC or another North American government sponsored hunter safety training program completed while a resident in that state or province.
2. A person 14 years of age or older and under 18 must apply for a hunting licence in person in the presence of a parent or guardian, who must sign an "Acknowledgement of Responsibility" for his/her son, daughter or

## Interior Cut-Rite Meats

CUTTING - WRAPPING - FREEZING  
European Sausage/Jerky



Phone 250-554-8202  
Fax 250-554-8214

2741 Tranquille Rd.  
Kamloops, BC

## Canadian Waterfowlers

Phone: 1-877-453-7051

## Pro Shop


- Duck and Goose Calls
- Decoys
- Blinds
- Motion Decoys
- Gun Dog Supplies
- Ammunition
- Apparel
- Special Orders

Canada's Waterfowl Hunting  
Equipment Specialists®



Online Store: [www.canadianwaterfowlersproshop.com](http://www.canadianwaterfowlersproshop.com)

## HUNTERS



Don't  
let flies  
spoil  
your meat



## PORTABLE MEAT HOUSE

• Fly Proof • Lightweight

## HIGH TRAILS ENT. LTD.

Box 543

Armstrong, B.C. V0E 1B0

Toll Free: 1-877-727-3554

[www.portablemeathouse.com](http://www.portablemeathouse.com)

DEALER INQUIRIES WELCOME



## BEFORE YOUR HUNT

ward. Hunters under the age of 18 must be accompanied and closely supervised while hunting by a person who is 18 years of age or older and who holds a hunting licence.

- No one under the age of 10 may hunt. A person who causes or allows a person under the age of 10 to hunt wildlife commits an offence.
  - When a BC resident who is 10 years of age or older completes CORE, he or she is entitled to a BC Resident Hunter Number Card, and to have a bag limit of his or her own, to purchase a hunting licence, and to enter the limited entry hunting draw.
3. A Junior Hunting Licence can only be issued to a parent or guardian on behalf of his/her child or ward who is 10 years of age or older and under the age of 14. The junior hunter need not have completed a hunter training program but must be accompanied and under the close personal supervision of an adult who carries the proper licences. Wildlife taken by the junior under this licence is included in the bag limit of the accompanying licensed adult. No species licences may be purchased with the junior licence. However, during a hunting season, a licensed junior hunter may accompany and hunt with an adult holding a valid Limited Entry Hunting authorization and a valid species licence.
4. Non-residents' qualifications for a Junior Hunting Licence are the same as in (3.) with the exception that they may not hunt for wildlife for which a Limited Entry Hunting authorization is required.

► For Information regarding Aboriginal Hunting, refer to page 7.

► All licences issued under the *Wildlife Act* are non-transferable and non-refundable.

### BUYING LICENCES

► Resident hunting licences are available at all Service BCs' Offices, and other commercial outlets and sporting goods stores. Non-resident hunting licences are available from Service BC Offices. Non-residents may also obtain their licences by mail from Service BC Offices [www.servicebc.gov.bc.ca/locations/](http://www.servicebc.gov.bc.ca/locations/). Please note that non-resident licences are NOT available from commercial outlets and/or sporting goods stores.

► Duplicates for misplaced, lost, stolen or accidentally destroyed licences are available from Vendors and Service BCs' offices for a fee of \$10.00 plus GST. A Statement of Loss is required. DO NOT purchase another original licence from a sporting goods store or similar non-government licence issuer, as this will automatically show on the records that you have been issued more than the legal limit of current licences, which is an offence under the *Wildlife Act*.

### DEER LICENCES

► A person must not possess more than 15 of any current year deer licences. The

## NOTICE! TO DISABLED HUNTERS

**Hunters with permanent physical disabilities who are unable, because of their disability, to exit a vehicle to discharge a firearm, or are unable to walk 100 m while carrying a firearm, may apply for a disabled hunting permit. Information and the permit application process is available through the Permit and Authorizations Service Bureau website [www.env.bc.ca/pasb/applications/process/wildlife.html](http://www.env.bc.ca/pasb/applications/process/wildlife.html) or by phone at 1-866-433-7272.**

combination of deer licences may include a maximum of 3 mule deer and 3 white-tailed deer licences.

► There are special deer licences (Queen Charlotte Islands Deer Licences) which allow hunters to exceed the 2 deer bag limit for the Skeena Region and the 3 deer provincial bag limit up to a maximum of 15 deer when hunting on the Queen Charlotte Islands (MUs 6-12, 6-13). Up to 3 regular mule deer licences can be used on the Queen Charlottes, but they will count toward the regional and provincial bag limits. (For example, if a mule deer licence is used in MU 6-12 or 6-13, a hunter will be prevented from pursuing deer elsewhere in the Skeena Region, and it will count towards the 3-deer provincial bag limit).

### MIGRATORY BIRDS

► When hunting migratory game birds, you must carry with you a valid Canadian

Migratory Game Bird hunting permit in addition to any required provincial hunting licence. The permit is available at any Post Office.

► The Bird Banding Laboratory in Maryland collates all North American bird banding records. If you find a banded migratory bird, please report it on their website at [www.pwrc.usgs.gov/bbl/homepage/call800.htm](http://www.pwrc.usgs.gov/bbl/homepage/call800.htm).

### BEARS

#### BC's Bear Parts Trade Ban

► To protect grizzly and black bears, the BC government imposed a ban on the commercial trade in certain bear parts effective February 1, 1993 which continues to be an important step toward reducing the illegal killing of these animals. Many jurisdictions in western North America have similar bans in place.

► The BC regulation forbids the possession, trafficking, importing and exporting of bear galls, including any part or derivative of the gall bladder; and genitalia. It also bans importing, exporting or trafficking in bear paws separated from the carcass or hide, although possession of bear paws is still permitted to allow for personal and ceremonial use.

► Hunters are not committing an offense if they remove the gall bladder from the carcass and leave the gall bladder at the kill site, or, if they move the bear from the kill site and they, within 48 hours, dispose of the gut pile including the gall bladder.

# HUNTING AT ITS BEST!

7th year • BC's Biggest Sportsmen's Show

March 5-6-7, 2010 @ Tradex in Abbotsford



Hunting Gear & Equipment  
Manufacturers & Distributors



[www.squarefeetevents.ca](http://www.squarefeetevents.ca)



## KEEPING YOUR LICENCES & RECORDS

► Hunters should keep all documents under which an animal was taken until the animal has been consumed. In the case of a mounted trophy or a tanned hide, the licence and Compulsory Inspection Data Sheet should be kept in a safe place indefinitely. If a person wishes to transfer the trophy to someone else or requires an export permit to move it out of the province, production of the original documentation makes the transfer or the issuance of a permit much easier. It will greatly assist MoE staff if, when a hunter sells a trophy, the licences and other documentation are transferred with the trophy to the new owner.

## NON-RESIDENT HUNTERS

Non-residents of British Columbia hunting big game must be accompanied by either a licensed BC guide or a resident who holds a Permit to Accompany.

## Big Game Guided Hunts

► When purchasing big game species licences, non-residents must provide the Licensing office with the name of the guide outfitter; the guide's licence number; the management unit(s) in which the hunt will take place and the dates of the hunt. On completion of the hunt, non-residents must obtain a completed form of declaration from their guide. Failure to do so constitutes an offence on the part of the hunter and the guide.

## Big Game Accompanied Hunts

► A non-resident of BC who is a resident of Canada or a Canadian citizen may be accompanied by a resident of BC who holds a Permit to Accompany. Only one Permit to Accompany will be issued to a person in a licence year.

► The BC resident applying for this permit must be a Canadian citizen or permanent resident of Canada who has held a BC hunting licence and a big game species licence for 3 of the 5 years preceding application (or 2 of the 5 years preceding application if the applicant has completed C.O.R.E.). This person must obtain the required permit at least one month prior to hunting. Applications for permits are available at Service BC offices, the Permit & Authorization Service Bureau, or electronically from the MoE website: [www.env.gov.bc.ca/pasb/applications.html](http://www.env.gov.bc.ca/pasb/applications.html). (See Wildlife Permits & Commercial Licences article, page 63.)

► The non-residents must show the Permit to Accompany or a copy indicating the name of the permittee when purchasing their big game species licences.

► A non-resident who is not a resident of Canada and is not a Canadian citizen, may also be eligible under the Permit to Accompany providing they qualify under one of the required relationship categories (ie, if accompanied by a father; brother; son; uncle, nephew; grandson; grandfather; mother; sister;

daughter; aunt; niece, granddaughter; grandmother; spouse, father-in-law, mother-in-law, son-in-law, daughter-in-law, brother-in-law, or sister-in-law, but excludes cousins).

► Permits to Accompany may not be available for all species and areas (for example, thimhorn sheep). Please contact the Permit and Authorization Service Bureau toll free at 1-866-433-7272 (Victoria: 952-0932) for more information.

► Royalties are payable on animals taken under a Permit to Accompany (see Royalty Fees section).

## Small Game

► It is not necessary for a non-resident of British Columbia to be accompanied by a licensed guide when hunting for small game (includes game birds).

## Handguns

► It is illegal to hunt with a handgun in BC. See page 3 for definition.

► There are special handgun restrictions in Canada. Please contact the R.C.M.P. for details before bringing a handgun into Canada.

## FEDERAL FIREARMS LEGISLATION

► A BC hunting licence does not give authority to carry a firearm.

► For information on the Canadian Firearm Licence, contact Canadian Firearm Centre at 1-800-731-4000 or visit the website at [www.cfc-cafc.gc.ca](http://www.cfc-cafc.gc.ca).



- New Zealand
- Africa
- Hunting in Iran
- Sheep of the World
- Caribou
- Bears
- Plus much, much more



Marco Polo Sheep  
Spring and Fall

Musk-Ox Hunts  
Spring and Fall



**AMERICAN  
EXPEDITIONS INC.**  
EST. 1985  
EDMONTON CANADA  
OUTFITTER & HUNTING CONSULTANT

***"The Most Trusted Name in Worldwide Hunting"***

*Specializing in hunts in North America,  
Africa, Asia and South Pacific  
for over 24 years.*

6007 - 104 St. N.W.  
Edmonton, AB T6H 2K6

**780-469-0579**  
[ameri.cana@shaw.ca](mailto:ameri.cana@shaw.ca)

See our #1 rated website  
[www.ameri-cana.com](http://www.ameri-cana.com)



Spring and Fall  
Kamchatka Brown Bears

## Ravenhawk Rentals

**All Terrain Vehicles  
Snowmobiles  
Canoes & Kayaks**



**Ravenhawk Enterprises Ltd.**

Kamloops, B.C.

**250 - 374 - 7978 • [www.ravenhawk.info](http://www.ravenhawk.info)**



## Hunting Licence Fees

The following fees apply province-wide. Additional licence requirements are indicated under certain regional schedules.

**Prices do not include G.S.T.**

A BC resident to hunt all game \$32.00★▲

A BC Resident who is 65 years of age or over to hunt all game \$7.00★

A resident of Canada (not BC), or a Canadian citizen to hunt all game \$75.00★

A non-resident alien to hunt all game (Resident of another country) \$180.00★

A person to hunt in the Fraser Valley Special Area (See Region 2) \$10.00★

A person to hunt in the Gulf Islands Special Area. All islands in MU 1-1 (except Vancouver Island) and Denman and Hornby Islands in MU 1-6 \$2.00

A junior hunting licence - to a person 10 years of age or older and under age 14 \$7.00★▲

Canada Migratory Game Bird Hunting Permit \$17.00▲

Queen Charlotte Island (QCI) Deer \$10.00★

Non-Resident QCI Deer \$25.00★

★ Includes surcharge for the Habitat Conservation Trust Fund (HCTF).

▲ A youth hunting ducks or geese during Waterfowler Heritage Days does not require a hunting licence, junior hunting licence or the Canada Migratory Game Bird Hunting Permit. The Acknowledgement of Responsibility, signed by a parent or guardian, is still required.

**All hunting and species licences expire March 31, 2010**

## Species Licence Fees

Species licences are required for the hunting of the following animals and are required in addition to the basic hunting licences.

**Fees include HCTF surcharge, but not G.S.T.**

	BC RESIDENT	Non-BC Resident
<b>BIG GAME</b>		
Bison	\$70.00	\$700.00
Black Bear	\$20.00	\$180.00
Bobcat *	\$8.00	\$40.00
Caribou *	\$20.00	\$230.00
Cougar *	\$30.00	\$230.00
Deer ▼ (mule, white-tailed & fallow)	\$15.00	\$125.00
Elk	\$25.00	\$250.00
Grizzly Bear *	\$80.00	\$1,030.00
Lynx *	\$8.00	\$40.00
Moose	\$25.00	\$250.00
Mountain Goat *	\$40.00	\$350.00
Mountain Sheep *	\$60.00	\$620.00
Wolf	No Species licence required	\$50.00
Wolverine	\$8.00	\$40.00
<b>SMALL GAME</b>		
Upland Game Birds	No Species licence required	\$50.00
Small Game *	No Species licence required	No Species licence required

\* Species licences for these species are not valid until 2 days after the date of issue.

▼ Mule deer licence also valid for black-tailed and fallow deer.

\* Small game does not include upland game birds

## Duplicate Licences

To a person who can satisfactorily prove his hunting and/or species licences have been lost or destroyed (a Statement of Loss is required) for:

Seniors, Gulf Islands  
and Junior: ..... \$1.00  
All Others ..... \$10.00

**It is unlawful to use another person's licence or permit, or to loan or transfer any licence or permit under any circumstances.**

### Licence Cancellation

It is unlawful to be in possession of a big game animal without a properly cancelled species licence or otherwise by licence, permit, or as provided by regulation. Any person who kills any big game species must immediately cancel the appropriate species licence.

**ALPHA-MAR** Navigation Inc.

A member of Global Network Inc. IOS 9001 Certified


**We treat every shipment  
like a trophy.**

**AIR • OCEAN • TRUCK**

170-5980 Miller Road  
Richmond, BC Canada V7B 1K2  
Tel 604-270-2576 • Fax 604-270-2408

Toll free tel: 1-888-584-9191  
Toll free fax: 1-888-584-9191  
www.alpha-mar.com

### On B.C.'s Bestseller List!



Hot Springs Provincial Circle Tours  
Wildlife Viewing BC Ferry Services  
Management Unit updates Camping  
Highway & Backroad updates Golfing  
New National & Provincial Parks Ski areas

www.RecreationalAtlas.com

Available at most Bookstores - or directly from:  
Heritage Group 1-800-665-3302

## The Wilderness Wanderer®

### MODULAR BACKPACK SYSTEM



**It's all  
the packs  
you'll  
ever  
need**

**4 PACKS  
IN 1**

"The Wilderness Wanderer" modular backpack is basically 3 individual compartments plus 6 side pockets, a rugged welded pack frame & a harness. They can be assembled to build four different pack modes to meet your requirements. The Frame pack, an internal frame pack, a day pack or a fanny pack. The unique harness system gives you a custom fit for any adult, with a balanced weight distribution & stability. The Wilderness Wanderer will provide the user with the versatility to use a daypack, an internal frame pack & a frame pack all on your next trip in the mountains from one pack. For a free brochure, call fax or write:

**The Wilderness Wanderer**

P.O. Box 25020, Kamloops, B.C. V2B 3L9

Phone: (250) 376-9505

Fax: (250) 376-9522

Developed by an Outdoorsman for the Outdoor User

FULLY WARRANTED  
A quality Canadian Product.



For more information visit our Web site:  
<http://www.thewildernesswanderer.com>

### Sasquatch Fabrications presents

#### PAK KART

Field proven for over 13 years. Superior design & construction. Lightweight & Canadian made Zero weight for the handler.



250-499-5984 • [sasquatch@nethop.net](mailto:sasquatch@nethop.net) • [www.sasquatchfabrications.com](http://www.sasquatchfabrications.com)

## SITE and ACCESS RESTRICTIONS

### National Parks

▶ Hunting is prohibited in all National Parks. The law requires that all firearms transported in National Parks be dismantled, carried in a closed case or wrapped and tied securely in such a manner as not to expose any part of the firearm.

▶ Firearms are also not permitted outside of a vehicle, vessel or aircraft in a National Park unless they are being moved into, or out of, a person's premises, or with a permit issued by the park superintendent.

### Regional District Parks

▶ Hunting and the discharge of firearms is prohibited in and within 100 m of all Regional District Parks.

▶ Contact the Regional District in the locality you wish to hunt for information on new parks.

### National Wildlife Areas and Migratory Bird Sanctuaries

▶ Hunting is prohibited in National Wildlife Areas (NWAs) and Migratory Bird Sanctuaries (MBSs) unless a special federal permit is granted or notices to the contrary are posted. Blue signs depicting a loon mark the boundaries of NWAs and MBSs. Contact the Canadian Wildlife Service in Delta for more information (604) 940-4560.

### BC Parks

Individuals visiting BC Parks, either a Park, Conservancy, Recreation Area or Protected Area should be aware that the **Park Act** and its regulations apply, as do the hunting regulations in this synopsis. Visit [www.bcparks.ca](http://www.bcparks.ca) for more information on activities allowed or prohibited in specific parks.

▶ Hunting and the discharge of firearms, or bows is prohibited in many BC Parks. **BC Parks where hunting and/or the discharge of firearms is permitted will no longer be listed in the hunting and trapping synopsis. Before hunting in a BC Park, hunters must verify that hunting in that area during that time is permitted. For more information on which BC Parks that are open to hunting please visit [www.env.gov.bc.ca/fw/wildlife/hunting/regulations/](http://www.env.gov.bc.ca/fw/wildlife/hunting/regulations/), or phone your local Ministry of Environment office. Hunting in BC Parks is only permitted during a lawful open season. For additional information on permitted activities in BC Parks, please visit the BC Parks website at [www.bcparks.ca](http://www.bcparks.ca)**

▶ When a BC Park is closed to hunting or there is no open season for any species, both the possession and discharge of a firearm or bow are prohibited except when

authorized by a park officer. Possession is only allowed when such weapons are carried within a vehicle or when authorized by a park officer.

▶ The use of horses and motor vehicles (including motorcycles, snowmobiles, ATVs and other self-propelled vehicles or cycles) is generally prohibited in BC Parks except where specifically authorized. All motor vehicles on park roads must be licensed. Use of aircraft to arrive at or depart from some parks is restricted.

▶ It is prohibited to hunt or discharge a firearm or bow in a BC Park within 400 metres of either side of the centre line of any park road or highway except as authorized by a park officer; unless otherwise stated in this Synopsis for a specific road. A park road is a road in a park or recreation area that is designated and developed for licensed motor vehicles. Contact the regional office for further information, or consult the Park, Conservancy and Recreation Area Regulation.

▶ Note: Protected areas that have been established since the deadline for changes to the hunting regulations for 2009/10 (February 2009) will have no change to their status unless specified in these regulations.

▶ It is unlawful to trap, dispose of wildlife parts, or discharge a firearm, bow or crossbow within the developed portion of a BC Forest Service Recreation site or Interpretive Forest site as defined in the Forest Recreation Regulation.

▶ Hunters should note that big game seasons in most parks are under Limited Entry Hunting (LEH) restrictions. Consult the current LEH Synopsis for map details.

▶ Hunters are encouraged to remove gut piles from near hiking trails or known areas of recreational use or, if that is not possible, to advise park staff of kill locations.

### Ecological Reserves

▶ Hunting, trapping and angling are prohibited in Ecological Reserves in British Columbia. The discharge of a firearm, or bow is prohibited. A complete list of Ecological Reserves including detailed maps and legal descriptions is available from the

regional office, or from BC Parks headquarters at PO Box 9398 Stn Prov Govt, Victoria, BC V8W 9M9.

▶ Most ecological reserves are also referenced in the BC Recreational Atlas, 6th Edition.

### Municipal Restrictions

▶ Most municipalities have local bylaws restricting and controlling the use of weapons, firearms and bows within their boundaries. Consult municipal clerks for details of closures.

▶ Municipal bylaws that affect the discharge of firearms and/or bows are NOT included in this synopsis.

### Indian Reserves

▶ Indian Reserves are private land. Permission must be obtained from the local Indian business office in order to hunt on or across these lands.

## "WANTED" BUYING

### Horns & Antlers, Wildlife Mounts,

Bear Rugs, Sheep Mounts & Capes, Moose, Elk, African Mounts, Deer, Fish, Cougar and Grizz Hides, Complete Trophy Rooms, ETC.

#### ANTIQUES:

Snowshoes, Traps, Wooden Canoes, Fishing Tackle, Beadwork, Chaps.

#### KUBI WEST

250-426-6993 • E-mail: [kubiwest@telus.net](mailto:kubiwest@telus.net)



**Bragdon Brittanys**  
Brittany Spaniel Bird Dogs  
For The Foot Hunter  
Box 404, Genelle, BC V0G 1G0  
**250-693-2220**  
[www3.telus.net/bragdonbrittanys/](http://www3.telus.net/bragdonbrittanys/)

## Stay Warm with Blue Johns!

Our extreme performance thermal underwear will ensure that you are the warmest and driest that you can be. The 100% chlorofibre fabric is doubleknit for maximum thermal insulation and rapid moisture transfer. An antibacterial agent in the fabric reduces body odour retention to near zero. Thirty years of pleased outdoor enthusiasts can't be wrong! Check out our new double-weight version for work and play in extremely cold climates. Simply the best and proudly Canadian!

1-877-DRY-WARM  
[www.bluejohns.ca](http://www.bluejohns.ca)

E: [bluejohns@bluejohns.ca](mailto:bluejohns@bluejohns.ca)

## WANTED TO BUY

### CAPES - LIFESIZE HIDES HORNS - ANTLERS - CLAWS

Sheep, goat, grizzly, cougar, moose, elk, caribou, deer, black bear, fur bearers, hides salted and suitable for taxidermy,  
any size horns, antlers or shed antlers

LEGAL NUMBERS MUST ACCOMPANY SPECIMENS

WILDLIFE TAXIDERMY  
VERNON, B.C.

**(250) 545-4614**



## SITE and ACCESS RESTRICTIONS

### Recreation Access Management Plans

A copy of the following plans is located online at [www.recplans.gov.bc.ca/](http://www.recplans.gov.bc.ca/)

- ▶ Please refer to the Southern Rocky Mountain Management Plan for recreation access zoning in MUs 4-1, 4-2, 4-22 and 4-23.
- ▶ Please refer to the Golden Backcountry Recreation Plan for recreation access zoning in MUs 4-34, 4-36 and 4-40.

### UNAUTHORIZED USE OF CABINS

▶ While in the back country you may have occasion to encounter cabins of various sorts. These belong to someone engaged in a legitimate business such as trapping or guiding. They are private and are not to be entered, damaged or disturbed. Hunter ethics, courtesy and respect are relied upon so that additions to the regulations imposing severe sanctions are not necessary.

### ACCESS RESTRICTIONS

▶ Several laws govern public access to wildlife and several types of closures specifically limit access by licensed hunters or others. In brief the following laws apply:

1. **Trespass Act** - The provincial *Trespass Act* sets out strict limits on any public access to enclosed private land. Private

property is considered enclosed if any one of the following conditions are met:

- there are clearly visible signs prohibiting trespassing posted at each ordinary access point; or
- the property is surrounded by a lawful fence; or
- the property is surrounded by a natural boundary such as a river bank or a 4 1/2 foot hedge.
- In the Fraser Valley, and to a lesser extent elsewhere in agricultural areas, local sporting groups (clubs) have made private arrangements with landowners to exclude other hunters. Such areas are frequently posted to no trespassing by these sporting groups.

2. **Forest and Range Practices Act** On May 31, 2009 the *Forests and Range Statutes Amendment Act* introduced a provision that makes it illegal for individuals to cause environmental damage. Irresponsible off-road vehicle use in alpine, grassland or wetland areas can disturb soil and destroy plants, risk watershed and water source quality, threaten or kill birds and animals, introduce invasive plants and reduce wildlife and cattle food sources. Regulations have been revised and update the definition

of environmental damage to include any change to soil that adversely alters an ecosystem. Under the new provision, individuals found to have caused environmental damage may be levied a violation ticket that carries a \$575 fine. More serious cases of damage could lead to penalties of up to \$100,000 and/or a year in jail. While travelling on a Forest Service Road, operators of ATVs are required to hold a valid driver's licence, carry a minimum of \$200,000 third-party liability insurance and wear safety helmets.

3. **Wildlife Act** (Section 39) - A person is not permitted to hunt on cultivated land or on Crown land which is subject to a grazing lease while the land is occupied by livestock, without the consent of the owner, lessee or occupant of the land.
  - ▶ In addition to the above, there is authority under provisions of the *Wildlife Act* to limit access by hunters or other persons. Relevant regulations include the Motor Vehicle Prohibition Regulation and the Public Access Prohibition Regulation.


### Hunt For High Caliber Products

- Spices • Knives • Slicers
- Smokers • Wood chips
- Freezer Paper • Fish marinades
- Meat Grinders • Sausage Stuffers
- Recipe Books
- Sausage Making Classes (call for info)

**LTR** REFRIGERATION AND FOOD STORE EQUIPMENT

**www.ctrca.com**

CALGARY 4840 - 52 St. SE • 403-444-2877  
EDMONTON 10456 - 170 St. NW • 780-444-0829  
TOLL FREE 1-877-736-7287



**Smart Lock Technology Inc.** 1170-8888  
Shooting and Hunting Accessories  
CORE - Hunter Education Course  
Canadian Firearms Safety Course  
(Non - Restricted and Restricted)

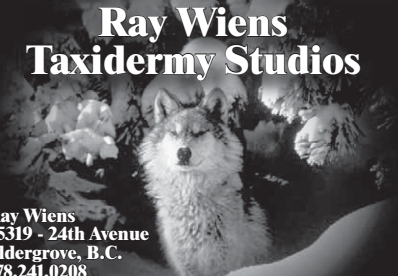
**Sandy Yu**  
Instructor / Examiner  
Tel: 604-551-8492  
[www.smartlock.com](http://www.smartlock.com)

训练班 - 国语, 广东话 教授  
余大想教练 长枪牌, 短枪牌, 猎牌, 船牌



### Ray Wiens Taxidermy Studios

Ray Wiens  
25319 - 24th Avenue  
Aldergrove, B.C.  
778.241.0208



### GOABC members offer transporter services to resident hunters

**Guide Outfitters**  
Association of British Columbia  
Wildlife Stewardship is our Priority

[www.mountainhunter.com](http://www.mountainhunter.com)  
one of the world's largest hunting websites



### NORTH PRO SPORTS

[www.northprosports.com](http://www.northprosports.com)  
Western Canada's Hottest Online Hunting and Archery Specialist

**FIREARMS BY**

- Ruger • Weatherby • Savage • Thompson • CVA
- Traditions • Remington • Muzzleloaders • C.Z.

**OPTICS BY**

- Nikon • Leopold • Bushnell • Sightron
- Alpen • Vortex • Leopold

**WATERFOWL BY**

- Avery • Real Geese • Hardcore • Sillosock
- Final Approach • Carry Lite • Big Foot

**ARCHERY BY**

- Hoyt • Bowtech • Mathews • Easton • P.S.E.
- Martin • Darton • Alpine - and more!

Toll Free Mail Order  
**1-888-249-1991**  
call us and save \$\$\$





## NO HUNTING and NO SHOOTING AREA

### No Hunting Areas

► It is unlawful to hunt or discharge a firearm within 100 metres of a church, school building, school yard, playground, regional district park, dwelling house, or farm or ranch building that is occupied by persons or domestic animals. Owners and occupiers or their employees or agents are exempted near dwelling houses or farm or ranch buildings in order to protect crops and livestock.

### No Shooting Areas

► It is unlawful to discharge a firearm in a No Shooting Area (see Definitions section). No Shooting Areas as prescribed under the **Wildlife Act** are open to the use of bows (including crossbows) unless specifically restricted (see regional sections).

### HIGHWAY NO SHOOTING AREAS

► It is unlawful to discharge a firearm across or to discharge a firearm or hunt within the road allowances of all numbered highways and any two lane or greater public road in BC that is maintained by the Ministry of Transportation (or their Contractors), the federal government or another province or territory. The road allowance extends:

- 15 metres on either side of the middle of a road with less than three lanes, or
- 15 metres from the edge of the paved surface of a highway with three lanes or more, or
- to the boundary of private or cultivated land, whichever comes first.

► In addition to the above universal restriction, several major or heavily populated routes in the province have an additional 400 m area bordering the road allowance in which the discharge of a firearm using a single projectile is prohibited. The discharge of a shotgun using shot only is permitted. These areas are listed in the section "400 m Single Projectile Prohibited Areas".

► The major purpose of these restrictions is to address the problems associated with increasing public pressure for more closures near rural roads, where the urban public is expanding residential properties, often at considerable distances from main urban centres. The above restrictions, although perhaps initially are more than required for some parts of the province, will be universal and, more importantly, universally understood.

► These restrictions address safety concerns that have been expressed by many residents living in previously unrestricted rural areas. Use common sense and if in doubt, don't shoot!

**NOTE:** Other closures that may be more restrictive on some highways or roads are listed below or under the Regional Schedules.

### Hwy 99 No Shooting Area

► The discharge of firearms is prohibited within 400 m west of the road allowance and 1 km east of the road allowance of Highway 99 between the northern boundary of the District Municipality of West Vancouver and the southern boundary of the District Municipality of Squamish.

### Hwy 118 No Shooting Area

► The discharge of firearms is prohibited within 400 m on either side of the road allowance of Highway 118 (Topley Landing Road) between the intersection of Highway 118 and Highway 16 at Topley Landing and Granisle in the Skeena region.

### 400 METRE SINGLE PROJECTILE (FIREARM) PROHIBITED AREAS

► The discharge of a firearm using a single projectile is prohibited within 400 m (1/4 mile) on either side of the road allowance of following portions of the highways and roads in British Columbia listed below:

**Hwy 5** (Coquihalla Highway) between Hope and the junction of Highways 1 and 5 at Kamloops;

**Hwy 6** between Bench Creek and Banting Creek;

**Hwy 16** between the boundary of the City of Prince Rupert and the British Columbia - Alberta interprovincial boundary;

**Hwy 20** between Bella Coola and the westerly boundary of Tweedsmuir Park;

**Hwy 27** from the junction with Route 16 (Yellowhead) west of Vanderhoof to Fort St. James;

**Hwy 29** between the intersection of Highway 29 with Highway 97 in the vicinity of the Village of Chetwynd and the intersection of Highway 29 with Highway 97 in the vicinity of Charlie Lake, Peace River Land District;

**Hwy 35** between Francois Lake and Burns Lake;

**Hwy 37** between the intersection of Highway 37 with Highway 16 and the boundary of the District of Kitimat;

**Hwy 37** between the Skeena River Bridge at Kitwanga Post Office, Cassiar Land District, and the intersection of said highway with Highway 37A at Meziadin Junction;

**Hwy 37A** between the intersection of said highway and Highway 37 at Meziadin Junction and the boundary of the District of Stewart at Bitter Creek;

**Hwy 39** from the junction with Highway 97 north of McLeod Lake to its intercept with the municipal boundaries of the City of Mackenzie;

**Hwy 97** those portions of the Caribou Highway from Cottonwood River to Prince George, the John Hart Highway from Prince George to Dawson Creek, and the Alaska

Highway from Dawson Creek to Lower Post;

**Canyon Drive (Road 520)** between Hudson's Hope and the W.A.C. Bennett Dam;

**Twelve Mile Road (Road 190)** between Road 520 and Dunlevy Creek.

### 400 METRE NO HUNTING OR SHOOTING AREAS

► Hunting and the discharge of firearms is prohibited within 400 m (1/4 mile) of the road allowance of the following highways:

### Highways in all Provincial Parks

**Hwy 3** (Crowsnest Highway) between Hope and Manning Park, Manning Park and Princeton.

**Hwy 97C** (Okanagan Connector, Phase III) between its junction with Highway 97 near Peachland and its junction with Highway 5 near Aspen Grove.

### STEVE KULASH TAXIDERMY STUDIOS LTD.

*Over 34 years in Business*



- Complete Taxidermy Service
- North American & Foreign
- Repairs & Display Rentals



Specimens Bought & Sold • Complete Supplies  
Import - Export Gift Shop - Appraisals

Vancouver 604-876-1017 • 3977 Kingsway, Bby, V5H 1Y8  
Cel: 604-889-7144 604-437-4656

Visit Our Showroom Centrally Located (Across from Central Park)

### Hunt Hog Wild

*Great wild boar!*

*Large tuskers!*

*Naturally raised so  
the animals are wild!*



- In the HUNT business for 16 years!
- Supplier to many US Hunting Lodges...!
- Rustic Accommodations & Meals Supplied on request!

CALL/FAX Deb or Earl to Book Your Hunt!  
780-786-4627 Mayerthorpe, AB [www.hogwild.ab.ca](http://www.hogwild.ab.ca)



**Canadian Outdoor Store**

HUNTING - FISHING - OUTDOOR

**5% Discount**

Valid Until July 31 2010 for items shipped to BC-Order  
Subtotal over \$50

Enter Coupon Code "HIBC00709"

**[www.CanadianOutdoorStore.com](http://www.CanadianOutdoorStore.com)**

**Major Brands - Great Prices**

Now in our 3rd year Serving BC Customers

## WHAT IS "WILDLIFE"?

► All native species of animals in the province excluding invertebrates and fish as well as several non-native species have been designated as wildlife, giving them full protection under provisions of the *Wildlife Act*, RSBC 1996, Chapter 488. These species may not be hunted, killed, captured, kept as pets or used for commercial purposes unless specifically allowed by regulation or by authority of a permit from MoE. Schedules "B" and "C" of the Designation and Exemption Regulation list wildlife that are known to destroy property and/or are detrimental to native wildlife. These species have fewer restrictions regulating their hunting, killing or capturing. Any capture or killing of these species must still abide by provincial laws regarding the humane treatment of animals.

### Schedule B

► Schedule "B" lists animals that may be captured or killed only for the specific purpose of protecting property unless an open season is designated by regulation (see Regional Schedules for open seasons).

- (a) *Scapanus orarius* - coast mole
- (b) *Lepus americanus* - snowshoe hare
- (c) all of the species of the sub family *Arvicolinae* and lemmings, except *Ondonatra zibethicus* - muskrat.
- (d) *Neotoma cinerea* - bushy-tailed woodrat
- (e) all species of the genus *Peromyscus* - deer mice
- (f) *Erethizon dorsatum* - porcupine
- (g) *Thomomys talpoides* - northern pocket gopher
- (h) *Marmota flaviventris* - yellow-bellied marmot
- (i) *Marmota monax* - woodchuck
- (j) *Spermophilus columbianus* - Columbian ground squirrel
- (k) *Mephitis mephitis* - striped skunk
- (l) *Procyon lotor* - raccoon
- (m) *Spilogale putorius* - spotted skunk

### Schedule C

► Schedule "C" animals can be captured or killed anywhere and at any time in BC. Schedule "C" birds may be hunted using electronic calls. You do not need a hunting licence to hunt or kill the following Schedule "C" wildlife:

- (a) *Rana catesbeiana* - American bullfrog
- (b) *Rana clamitans* - green frog
- (c) all species of the family *Chelydridae* - snapping turtles
- (d) *Didelphis virginiana* - North American opossum
- (e) *Sylvilagus floridanus* - eastern cottontail
- (f) *Oryctolagus cuniculus* - European rabbit
- (g) *Myocastor coypus* - nutria

- (h) all species of the genus *Sciurus* - gray squirrels and fox squirrels
- (i) *Passer domesticus* - house sparrow
- (j) *Sturnus vulgaris* - European starling
- (k) *Columbia livia* - rock dove (domestic pigeon)

► You do need a hunting licence to hunt the following Schedule "C" wildlife UNLESS you are hunting them on your property or they are damaging your property:

- (a) all species of the genus *Corvus* - crows, except *Corvus corax* - common raven
- (b) *Pica pica* - black-billed magpie
- (c) *Molothrus ater* - brown-headed cowbird and the eggs of this bird species may be destroyed.

## COLLARED WILDLIFE

► Please avoid shooting any collared, implanted or ear-tagged wildlife. Collared animals carry radio transmitters for research purposes. If you inadvertently kill a collared, implanted or ear-tagged animal, contact the local MoE regional office immediately, because the meat may or may not be fit for human consumption. The collar must be returned.

## ILLEGAL GUIDING

► The *Wildlife Act* defines "guide" as: "a person who for compensation or reward received or promised, accompanies and assists another person to hunt wildlife".

► It is unlawful to act as, or offer to act as, a guide for fish or game for compensation or reward unless licensed to do so.

► A person must possess a valid British Columbia Guide Outfitter Licence or Assistant Guide Licence in order to legally guide hunters. The government licences guides to ensure that their activities can be closely monitored and regulated.

► MoE intends to increase its enforcement efforts to stop illegal guiding. A person who guides without the proper licence commits an offence. A person who uses the services of an illegal guide may, as a party to the offence, be charged and convicted of the same offence.

## ILLEGAL TRANSPORTING

► The definition of "transporter" in the *Wildlife Act* Commercial Activities Regulation is as follows: "transporter" means a person who, for money or other compensation, transports a hunter to, from or between locations so that the hunter can hunt but does not include a person who operates a scheduled commercial flight or a chartered aircraft unless the person also provides ground transportation, accommodation or other ground services to the hunter:

► A person must not act as a transporter unless the person holds a transport licence or a guide outfitter licence issued under section 15 of the *Wildlife Act*.

## PENALTIES

► We will be tough with violators of our conservation laws and invaluable wildlife resource!

## IT'S UNLAWFUL

1. to make a false statement to an Officer, Conservation Officer, or Constable.
2. to capture, possess or keep in captivity any live wildlife without a permit.
3. to possess or wantonly take, injure or destroy a bird, egg, or the nest of a bird except those designated by regulations, (ie: crows, house sparrows, cowbirds, magpies, rock doves or European starlings or their egg or nest).
4. to buy or sell migratory birds (or their eggs or nests).
5. to traffic in live wildlife, wildlife meat or offer to do so except as authorized by permit.
6. to traffic in dead wildlife or a part of wildlife except when the wildlife was lawfully killed in BC during an open season under the *Wildlife Act* or lawfully brought into BC, or when trafficking in cast antlers or when the wildlife or part of wildlife has been processed into a product that no longer resembles the original wildlife or part.
7. to discharge, dump, discard or dispose of litter.
8. to shoot, hunt or capture any hawk, falcon, owl or eagle except under permit.
9. to deface any notice posted under authority of the *Wildlife Act*.
10. to damage or interfere with a lawfully set trap.
11. to hunt a grizzly bear or black bear less than 2 years old or any bear in its company.
12. to hunt the white or blue (Glacier) colour phases of the black bear.
13. to hunt a cougar kitten (any cougar with spots or under 1 yr of age) or any cougar accompanying it.
14. to kill or wound wildlife by accident or to protect life or property and fail to promptly report the killing to an Officer.
15. to kill wildlife while in the process of committing offences against any statute including, but not limited to, the *Wildlife Act*. Examples would be wildlife taken while trespassing on private property or on mine property in violation of the Mine Safety Code.
16. to intentionally feed or attempt to feed dangerous wildlife (cougar, coyote, wolf and bear) except when lawfully engaged in hunting or trapping where baiting is authorised.

*It's Unlawful is continued on page 18*

## WHITE-TAILED DEER FACTS

White-tailed deer have the highest population growth rates of all North American ungulates, in part to due their exceptionally high reproductive rates. They are a common species ranging across most of North America where they occupy a broad range of habitats from hot arid deserts to cold northern forests. White-tails quickly inhabit areas with natural and human-induced landscape changes and are commonly associated with agricultural fields, forest cutblocks and even urban environments. Population levels are closely tied to severe winter weather events.

White-tailed deer are currently expanding their range in British Columbia and are becoming increasingly abundant, particularly in the Southern Interior and the north-eastern portion of the province. Current provincial

estimates suggest there may now be over 100,000 white-tails in BC.

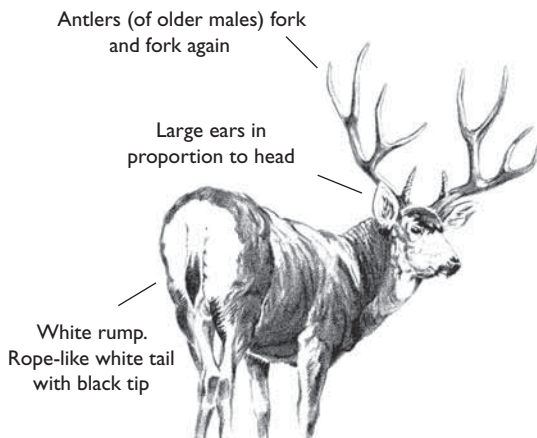
The high reproductive rates of white-tailed deer are associated with favourable nutrition, such as forage crops from agricultural fields. When the plane of nutrition is high, females breed earlier (a proportion of fawns may even conceive in their first year), have high pregnancy rates, and twin frequently (some does will even produce triplets). This differs from mule deer where female fawns rarely conceive, adult females have lower pregnancy rates and triplets are uncommon.

Because white-tailed deer have high reproductive rates, and are more difficult to harvest than most other ungulates, they can respond well to liberal hunting seasons. Research has generally shown that where there is ample food and cover, white-tailed deer are typically not overharvested. Alternatively, mule deer do not respond as well to liberal hunting seasons because they have lower reproductive rates, are often found in more open habitats, and have developed behaviours that make them more vulnerable to hunting.

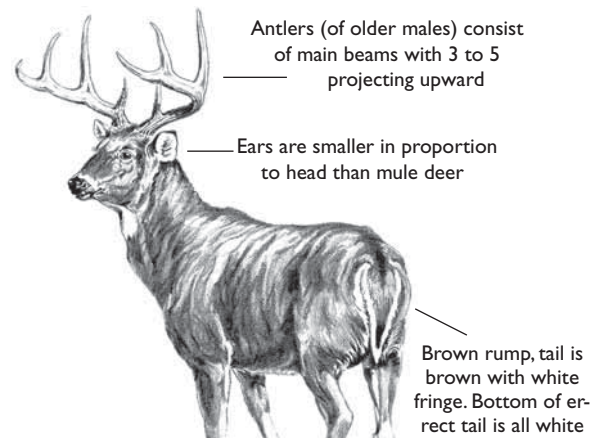
Some jurisdictions have white-tailed deer seasons with long seasons and ample opportunities for antlerless harvest. For example, some Alberta white-tailed deer seasons along the BC border run from mid September to the end of November with either-sex general open seasons

and an option for an additional antlerless licence. The Ministry of Environment is considering additional hunting opportunities for white-tailed deer; as more liberal seasons for white-tailed deer may provide additional opportunities for hunters in areas where seasons for mule deer are limited. Other benefits include increasing hunter recruitment and retention [www.env.gov.bc.ca/fw/ds/docs/070607\\_HunterRecruitment-RetentionStrategy.pdf](http://www.env.gov.bc.ca/fw/ds/docs/070607_HunterRecruitment-RetentionStrategy.pdf), and assisting landowners having problems with white-tailed deer and agricultural conflicts. As there has and will continue to be overlapping white-tailed deer and mule deer hunting seasons in the province, hunters must continue to practice caution when identifying these two deer species.

### Mule Deer



### White-tailed Deer



### Hunting in Parks

If the season during which you want to hunt takes place within a provincial park, certain park regulations may apply (specifically with regards to access). Please contact the BC Parks office in the area in which you want to hunt to determine if any special conditions apply. For a list of BC Parks where hunting is permitted visit [www.env.gov.bc.ca/fw/wildlife/hunting/regulations/](http://www.env.gov.bc.ca/fw/wildlife/hunting/regulations/)

## HUNTER NOTICE Accidental Illegal Harvest

### What should you do if you harvest an animal in error?

Mistakes happen. Either through poor judgement, inexperience or at times through a series of unavoidable circumstances, each year animals are mistakenly killed. Many are self reported but many more are left in the bush to rot. The Conservation Officer Service wants to encourage those who make such a mistake to come forward. In circumstances where such animals are recovered by the COS the meat will be distributed and utilized by those in need.

Hunters who self report such kills will be viewed in a different light than those who

intentionally kill an illegal animal or fail to report the matter. The Conservation Officer Service believes that the true test of a hunter is not whether or not a mistake is made, but how he/she deals with that mistake.

All self reported unlawful kills will be investigated and the appropriate action will be assessed by the officer:

### What should you do?

Immediately cancel your species licence and mark in ink on the species licence page that your intention is to self report.

- If you have telephone service, call the RAPP number and seek direction from a Conservation Officer.

- If you are within close proximity of a phone but it will require some traveling, field dress that animal to prevent spoilage, leave the carcass at the scene and go to a location where a call to the RAPP number can be made.
- If you are in a remote location and telephone contact is not possible, field dress that animal to prevent spoilage, care for the carcass until you enter a location where a phone call to the RAPP number can be made.

**RAPP 1- 877-952-7277**



## Legal Hunting Methods & Provincial Bag Limits

	Firearms			Archery	Provincial Bag Limits
	Rifles		Shotguns		
Note: Some hunts and areas have specific restrictions. See region's section for descriptions	Rimfire	Centrefire			
<b>BIG GAME</b>					
<b>Bison</b>	No	Yes <sup>7</sup>	No	Bow E	<b>1</b>
<b>Black Bear<sup>6</sup></b>	No	Yes	Yes <sup>1</sup>	Bow A, C, D	<b>2*</b>
<b>Bobcat</b>	Yes	Yes	Yes <sup>1</sup>	Bow B, C, D	<b>5*</b>
<b>Caribou</b>	No	Yes	No	Bow A, C, D	<b>1</b>
<b>Cougar</b>	No	Yes	Yes <sup>1</sup>	Bow A, C, D	<b>2*</b>
<b>Deer</b>	No	Yes	Yes <sup>1</sup>	Bow B, C, D	<b>3*(see Deer Licences section)</b>
<b>Elk</b>	No	Yes	No	Bow A, C, D	<b>1</b>
<b>Grizzly Bear<sup>6</sup></b>	No	Yes	No	Bow A, C, D	<b>1</b>
<b>Lynx</b>	Yes	Yes	Yes <sup>1</sup>	Bow B, C, D	<b>1</b>
<b>Moose</b>	No	Yes	No	Bow A, C, D	<b>1</b>
<b>Mountain Goat</b>	No	Yes	No	Bow A, C, D	<b>1</b>
<b>Mountain Sheep</b>	No	Yes	No	Bow A, C, D	<b>1</b>
<b>Wolf</b>	No	Yes	Yes <sup>1</sup>	Bow A, C, D	<b>3*</b>
<b>Wolverine</b>	Yes	Yes	Yes <sup>1</sup>	Bow B, C, D	<b>1</b>
<b>SMALL GAME</b>					
<b>Upland Game Birds</b>	Yes <sup>2</sup>	Yes <sup>3</sup>	Yes	Bow B, C, D	Bearded Turkey. . . . . <b>1*</b> Upland Game Birds - see next page
<b>Other Small Game</b> (includes Coyote)	Yes	Yes	Yes <sup>1</sup> for Coyote	Bow B, C, D	Snowshoe hare. . . . . 10/day Raccoon, Skunk, Coyote. . . . NBL*
<b>MIGRATORY BIRDS</b>					
<b>Migratory Game Birds</b>	No	No	Yes <sup>4,5</sup>	Bow D	Ducks. . . . . see next page* Geese . . . . . see next page*

\*See regions' sections for regional bag limit.

### NOTES

- 1 shotgun must have a bore size of 20 gauge or larger and use shells of shot size No. 1 Buck or larger.
- 2 grouse, ptarmigan or turkey only
- 3 grouse or ptarmigan only
- 4 possession or use of shot other than non-toxic shot is prohibited, except for pigeons or doves. See page 17.
- 5 shotgun must not be loaded with single projectile or be larger than 10 gauge; must not use more than 1 shotgun while hunting migratory game birds, unless each shotgun in excess of one is disassembled or unloaded and encased.
- 6 bear may not be hunted by placing bait or by using a dead animal or part of it as bait
- 7 ammunition to hunt bison must be constructed with a 175 grain or larger bullet, which retains 2,712 joules (2,000 ft lbs) or more energy at 100 m.

### ARCHERY

- Bow A (Crossbow)**(does not include compound crossbow) - Must have a pull of no less than 68 kg (150 lbs) or a bolt (quarrel) weighing no less than 16.2 g (250 grains). For big game, the bolt (quarrel) must have a broadhead of at least 2.2 cm (7/8 in) at the widest point.
- Bow B (Crossbow)** (does not include compound crossbow)- Must have pull of no less than 55 kg (120 lbs) or a bolt (quarrel) weighing no less than 16.2 g (250 grains). For big game, the bolt (quarrel) must have a broadhead of at least 2.2 cm (7/8 in) at the widest point.
- Bow C (Compound Crossbow)** - Must have pull of no less than 45 kg (100 lbs) at a peak weight or bolt weighing no less than 16.2 g (250 grains). For big game, must have an arrow with a broadhead at least 2.2 cm (7/8 in) at the widest point.
- Bow D (Longbow, Recurve, Compound)** - Must have pull of no less than 18 kg (40 lbs) within the archer's draw length. For big game, must have an arrow with a broadhead at least 2.2 cm (7/8 in) at the widest point.
- Bow E (Bison only)** - For bison, the bow (does not include compound crossbow) must have a pull no less than 22.6 kg (50 lbs) within the archer's draw length, an arrow greater than 26 g (400 grains) in weight, and a broadhead greater than 8.1 g in weight and 2.2 cm (7/8 in) at its widest point.



## Legal hunting Methods

**Check regional sections for open seasons, additional restrictions and regional bag limits.**

### Firearms

- ▶ No person shall hunt wildlife with a handgun.
- ▶ A muzzle loader containing powder and shot in the barrel but unprimed (ie, no powder in the pan of a flint lock or no cap in the nipple of a percussion lock) is not considered a loaded firearm under the Criminal Code (Canada).
- ▶ It is unlawful to hunt with a set gun, or to hunt wildlife with a pump, repeating or auto-loading shotgun with a magazine capable of holding more than two shells. Where the use of a shotgun is allowed for hunting or trapping big game, an unplugged shotgun holding more than 2 shells and firing single projectiles only (slugs) may be used.
- ▶ It is unlawful to use full metal jacketed, non-expanding, tracer, incendiary or explosive bullets for hunting or trapping game.

### Retrieval

- ▶ No person shall kill, cripple or wound game without making all reasonable effort to retrieve and include it in his/her bag limit. The retrieved game shall be killed immediately and included in the hunter's bag limit.
- ▶ It is lawful for a person to retrieve a dead or injured game animal with the assistance of a power boat provided no person in the power boat is in possession of a loaded firearm.

### Falconry

- ▶ Falconers, with valid possession permit, may hunt small game with the use or aid of raptors throughout the Province during the regular open season or during bow only seasons subject to the applicable bag limits as indicated in the regional schedules, as long as they have acquired the necessary hunting licence(s).

### Dogs

- ▶ The use of dogs is permitted in the hunting of all game, but dogs must be on a leash when used to hunt deer, elk, moose, mountain sheep, mountain goat and caribou. Unleashed dogs may be used to hunt small game, lynx, bobcat, grizzly bear, black bear or cougar. Any person may train dogs by allowing them, under supervision, to pursue game birds from August 1 to April 30.

## Provincial Bag & Possession Limits

▶ It is unlawful to continue to hunt game species on a day in which the daily bag limit of that species has been taken, or, on the day or subsequent to the day in which the seasonal bag limit for that species of game has been taken.

▶ In the table on the previous page and the regional schedules, NBL means No Bag Limit. An entry such as "2(1)" used for ungulates means the season bag limit is two animals of that species, one of which may be antlerless. An entry such as "10(20)" for game birds means the daily bag limit is 10 and the possession limit is 20.

▶ The table on the previous page indicates the maximum number of animals which a hunter may take in the province in one licence year (April 1 to March 31). Exceptions to the provincial bag limits may apply to some species in some regions. Provincial bag limits may be achieved by hunting in one or more regions provided the regional bag limits are not exceeded.

▶ The daily bag limit for **ducks** in aggregate is 8, except for restricted species: Pintail, Goldeneye, Harlequin and Canvasback.

▶ The daily bag limit for **Canvasback** is 4, **Northern Pintail** is 4, **Goldeneyes** is 2 and **Harlequins** is 2. Please see regional sections.

▶ The daily bag limit for all **geese** in aggregate is 5, except in Region 2.

▶ The possession limit for all **migratory game birds** at all times (including while hunting, returning from hunting or at a residence) is two times the daily limit.

▶ The possession limit for all **upland game birds** while hunting or returning from hunting is three times the daily limit except for **Sharp-tailed Grouse** and pheasants (Region 4 only) where the possession limit is two times the daily limit. The possession limit for **Sharp-tailed Grouse** in Region 7B is three times the daily limit.

**See more information on hunting restrictions on the next page.**

## HUNTING AND TRAPPING ETHICS

It is extremely important for hunters and trappers to realize that they use a public resource! With this privilege it is vital to maintain a perception among the public that we hunt and trap in an ethical and humane manner. The majority of British Columbians support hunting and trapping to one degree or another; but there is a prevalent misunderstanding among the general public as to the role that hunters and trappers play in conservation and environmental stewardship. Fuelling that misunderstanding are images and media reports of hunters and trappers who are at least perceived to be acting in a less than upstanding manner, or who disrespect the wildlife they pursue.

It is important for all of us to remember not only the legal obligations, but also the unwritten rules of ethics that keep hunting a great sport.

- Safety for yourself, your companions, and the public is the most important aspect of hunter training. Hunting accidents continue to be very rare because we all know that there is no room for recklessness at the expense of safety and courtesy.

- Have respect for the sensitivities of others. Do not display your kill or firearms where it may offend other people. What may impress your friends may not have the same effect on your neighbours.

- Respect wildlife and the sanctity of the harvested animals' lives. Strive to make every kill a clean one. Prepare your firearm in advance of, and during, the season to ensure accuracy and dependability. Practice your marksmanship at a licensed firing range, and do not shoot unless you have a clear shot of a vital part of the animal. Remember: "you can't pull the bullet back."

- Prepare the meat properly. Proper handling of meat is easy to learn and to not do so is both illegal and wasteful.

- Respect the environment by packing out everything you packed in! Nobody wants to arrive at a campsite and clean up the mess left by the previous occupants.

- Do not consume drugs or alcohol while hunting or trapping.

- Respect private property. Always seek permission from landowners and thank

them for the opportunities given. Unless explicitly stated, permission granted once does not entitle you to access the property on subsequent occasions.

- Please respect gates, fences and equipment as they are there for a reason. Leave everything the way you found it.

- Be the eyes and ears for the enforcement agencies and report those who break the law. Remember the RAPP program 1-877-952-7277 (RAPP) or [www.rapp.bc.ca/](http://www.rapp.bc.ca/).

- Be aware that you are a mentor when youth are observing.

- Respect your fellow hunters. Work with one another to promote good relationships, safety, knowledge and a fair distribution of opportunity and harvest.

- Lead by example, you are an ambassador for the public and media image of hunting. Ethical hunters and trappers are critical to effective and sustainable wildlife management, and to the ethical hunter we offer our sincerest gratitude; opportunities for the sustainable use of wildlife are possible because of you.

## ADDITIONAL HUNTING METHOD RESTRICTIONS

### You should also know it's unlawful:

1. to shoot wildlife from a motor vehicle or a boat propelled by a motor.
2. to hunt migratory birds from a power boat, unless the boat is beached, resting at anchor or fastened within or tied immediately along side a fixed hunting blind.
3. to use a power boat, aircraft, or motor vehicle or other mechanical device to herd or harass wildlife.
4. to hunt, take, wound or kill big game while it is swimming unless it has been previously wounded.
5. to discharge, carry or have in possession a firearm containing live ammunition in its breech or in its magazine attached to the firearm, in or on a railway car, motor vehicle, sleigh, aircraft, bicycle or other conveyance.
6. to carry a cocked crossbow in or on a vehicle, or to discharge a bow from a vehicle of any kind
7. to hunt or transport hunters or wildlife by a helicopter.
8. to hunt wildlife from an aircraft.
9. to hunt wildlife within 6 hours of being airborne in an aircraft other than a regularly scheduled commercial aircraft.
10. to hunt game, except migratory game birds (see #11 below), from one hour after sunset to one hour before sunrise. To find out the time of sunrise and sunset, consult a local newspaper or the

following website: [www.hia-ih.nrc-cnrc.gc.ca/sunrise\\_e.html](http://www.hia-ih.nrc-cnrc.gc.ca/sunrise_e.html)

The responsibility remains with the hunter to make the determination of sunrise and sunset in the field based on existing terrain and circumstances.

11. to hunt migratory game birds from 1/2 hour after sunset to 1/2 hour before sunrise.
12. to hunt wildlife by the use of, or with the aid of, a light or an illuminating device.
13. to use poison for the hunting, trapping, taking or killing of any wildlife.
14. to use recorded or electronic calls to hunt wildlife except wolf, coyote, cougar, lynx or bobcat or any bird listed in Schedule C (see "What is Wildlife?" section).
15. to use live birds as decoys or recorded bird calls to hunt game birds.
16. to hunt migratory game birds within 400 m of any place where bait has been deposited unless that place has been free of bait for at least 7 days.
17. to kill wildlife (with the exception of grizzly bear, cougar or a fur bearing animal other than a black bear) and fail to remove from the carcass the edible portions of the four quarters and loins to the person's normal dwelling place or to a meat cutter or the owner or operator of a cold storage plant. A person who kills wildlife is exempted from the requirement to remove the

edible portions if that person transfers possession of the wildlife to a recipient who complies with the requirement. Edible portions do not include meat that has been damaged and made inedible by the method of taking. Of grizzly bear, cougar or a furbearing animal other than a black bear, the hide must be removed to the person's normal dwelling place or to a meat cutter, the owner or operator of a cold storage plant or to a taxidermist, tanner or a fur trader. A person who kills wildlife is exempted from the requirement to remove the hide if that person transfers possession of the wildlife to another person who complies with the requirement.

18. to interfere with or obstruct a person licensed or permitted to hunt, guide or trap while that person is lawfully so engaged.

### Ray Wiens Taxidermy Studios

Ray Wiens  
25319 - 24th Avenue  
Aldergrove, B.C.  
778.241.0208

## CANADAHUNTINGTOURS.COM



## Guided Hunts for Trophy Bull Bison Alberta and Saskatchewan

[tom@canadahuntingtours.com](mailto:tom@canadahuntingtours.com)

## MOUNTAIN CARIBOU UPDATE

### MOUNTAIN CARIBOU RECOVERY STRATEGIES

Mountain caribou are a unique type of woodland caribou that is confined to mountainous terrain in eastern British Columbia from Mackenzie to Nelson where they feed almost exclusively on arboreal (tree) lichens during winter. They no longer live in almost half of their original range, and are listed as threatened by COSEWIC (Committee on the Status of Endangered Wildlife in Canada). Scientists believe that mountain caribou have declined because of increased habitat fragmentation, predation, and disturbance associated with motorized backcountry recreation. These threats have been identified in the mountain caribou recovery strategy [www.env.gov.bc.ca/sarco/mcl](http://www.env.gov.bc.ca/sarco/mcl), and steps are being taken to manage them in order to facilitate recovery of mountain caribou. Another emerging threat to mountain caribou is climate change. While the implications of climate change for mountain caribou has not been assessed, climate change will likely affect the current distribution and availability of arboreal lichens.

### FORESTRY AND MOUNTAIN CARIBOU

When high elevation forests are harvested the habitat of mountain caribou becomes fragmented and the primary winter food source for caribou, arboreal lichens, are removed from the landscape. Cut blocks provide forage for other ungulates that support predators that prey on caribou and roads can improve access

to caribou habitat for predators and motorized recreation. Timber harvesting and road building activities has been prohibited in approximately 2.2 million hectares in order to protect high suitability mountain caribou habitat.

### PREDATOR MANAGEMENT/PREDATOR-PREY DYNAMICS AND MOUNTAIN CARIBOU

Wolves are considered the main predator of mountain caribou, although cougar predation is also significant in some herds. Moose populations that have expanded their range into mountain caribou habitats have enabled wolf populations to increase and to also prey on mountain caribou. In an effort to lower predation losses on caribou, pilot projects to reduce both moose (the primary food supply of wolves) and wolves have been implemented in some of the mountain caribou recovery areas.

The ministry is requesting the help of the hunting and trapping community with caribou recovery efforts. Any management unit with No Bag Limit (NBL) for wolves indicates that the area is within the range of mountain caribou. If you harvest a wolf within this range please phone the nearest regional Ministry of Environment office and report the date, location, and sex of the harvested animal. Reporting of harvested wolves will help to determine pack numbers, location, movements, and provide valuable information to enable a better understanding of this predator-prey relationship.

### WINTER RECREATION AND MOUNTAIN CARIBOU

Winter recreation, including snowmobiling, heli-skiing, and cat-skiing may displace mountain caribou from their preferred winter habitats. Encountering snow machines or skiers may also increase metabolic stress on mountain caribou, which can reduce their energy reserves during winter. In addition, snowmobile trails may provide access routes for wolves into areas occupied by mountain caribou.

In an effort to reduce impacts on mountain caribou, the BC Snowmobile Federation, the Association of BC Snowmobile Clubs, and Heli-Cat Canada all signed Memorandums of Understanding with the BC government to educate snowmobilers and skiers about mountain caribou and promote codes of practice consistent with caribou recovery. Should snowmobilers encounter mountain caribou they are advised to not approach these animals and, if possible, to shut off their machines and allow the caribou to move away. If caribou are on legal access trails, snowmobilers should wait for them to leave of their own accord. In addition, the Ministry of Environment closed approximately 1 million hectares of significant mountain caribou habitat to snowmobiling under the regulations of the *Wildlife Act*. When snowmobiling, you must refer to maps found at [www.snowmobile.gov.bc.ca](http://www.snowmobile.gov.bc.ca) to comply with legislation.



## NORTH AMERICA'S LARGEST INDOOR ARCHERY RANGE & PROSHOP

### Calgary Archery Centre

**(403) 255 6830**

PSE, HOYT, APA, BEAR, MARTIN, MATHEWS, BROWNING, BOWTECH,  
DIAMOND, HOWARD HILL, MISSION, HIGH COUNTRY

*Canada's largest selection of Bow Hunting, 3D, Traditional and Target Archery products.*

4855 - 47 STREET, S.E.,  
CALGARY, ALBERTA  
T2B 3S5

TEL: **403-255-6830**  
FAX: **403-255-6837**

[www.calgaryarcherycentre.com](http://www.calgaryarcherycentre.com)  
Email: [cac.inc@shaw.ca](mailto:cac.inc@shaw.ca)

**PHONE  
ORDERS  
WELCOME**

Grouse River Outfitters offers the largest selection of hunting, fishing and outdoor equipment in the Okanagan.

Kelowna: 250-717-1070  
Toll-free: 1-877-5-GROUSE  
(1-877-547-6873)

2B-2720 Hwy. 97 N.  
Kelowna, BC V1X 4J7  
[www.GrouseRiver.com](http://www.GrouseRiver.com)

# GROUSE RIVER OUTFITTERS

Get Outdoors.

Hunting ➤ Fishing ➤ Archery ➤ Camping ➤ Outerwear ➤ Optics



## ROYALTY FEES

► It is unlawful to offer for sale the pelt or skin from a furbearing animal taken under a hunting licence in a prescribed open season unless a royalty on the pelt or skin has been paid to the Province.

► Every holder of a valid hunting licence who lawfully kills a furbearing animal is exempt from paying the prescribed royalty fee unless he offers the pelt for sale. See current Trapping Regulations for royalty fees. Payment of a royalty fee is required only upon the initial sale of the pelt. Furbearing animals may only be hunted where an open hunting season is declared.

► The permit holder who accompanies a non-resident and/or non-resident alien (see Definitions section) under a Permit to Accompany must submit royalty fees, within 30 days after the hunt has ended, for each animal taken by the non-resident and/or non-resident alien. See website for list of royalty fees [www.env.gov.bc.ca/pasb](http://www.env.gov.bc.ca/pasb).

► A guide outfitter is exempt from having to pay royalty fees (Section 69 of the **Wildlife Act**) in relation to animals taken by a resident hunter guided by or on behalf of the guide outfitter.

► If the hunter sells the pelt of a furbearing animal to a licensed Fur Trader, they are exempt from paying the royalty.

► Royalty fee payments may be submitted by mail or courier with cheque (payable to The Minister of Finance), money order or credit card to: Permit & Authorization Service Bureau, 4th Floor 2975 Jutland Rd., PO Box 9372 Stn Prov Govt, Victoria, BC V8W 9M3 or by fax: 250-387-1814.

## POSSESSION AND TRANSPORTATION

### Game Birds

► Anyone who possesses or transports a game bird must leave attached to the carcass one feathered wing.

### Big Game

► It is unlawful to possess or transport a big game animal that was killed unintentionally by accident or collision, or was illegally killed.

► Anyone who possesses or transports the carcass or part of the carcass of the following animals must leave naturally attached to the carcass or one part of the carcass in the person's possession the following listed parts:

(1) For elk, moose, and deer:

- (a) If the animal is male, either
  - (i) that portion of the head which bears the antlers, OR

- (ii) both a testicle or part of the penis, AND the animal's tail or another readily identifiable part of the hide not less than 6 cm<sup>2</sup>.

(b) If the animal is female, either

- (i) that portion of the head which in males normally bears antlers, OR

- (ii) both a portion of the udder or teats, AND the animal's tail or another readily identifiable part of the hide not less than 6 cm<sup>2</sup>.

(2) For caribou:

- (a) If the animal is male, a testicle or part of the penis, AND either the animal's tail, another readily identifiable part of the hide not less than 6 cm<sup>2</sup> or that portion of the head that bears the antlers.

- (b) If the animal is female, a portion of the udder or teats, AND either the animal's tail, another readily identifiable part of the hide not less than 6 cm<sup>2</sup> or that portion of the head that normally bears the antlers.

(3) For mountain sheep:

- (a) If the animal is male, either
  - (i) that portion of the head that bears the horns, OR
  - (ii) a testicle or part of the penis.

- (b) If the animal is female, either
  - (i) that portion of the head that in males normally bears horns, OR
  - (ii) a portion of the udder or teats.

(4) For mountain goat or bison:

- (a) If the animal is male, either a testicle or part of the penis.
- (b) If the animal is female, a portion of the udder or teats.

► The above sections (1) - (4) do not apply if a person possesses a portion of a carcass or hide which they did not kill, provided that:

- 1) they possess the portion of carcass or hide for the purpose of transporting it to their residence, a meatcutter, a cold storage plant or a Compulsory Inspector; AND
- 2) they have a Record of Receipt as described in the Transporting Wildlife section (this page), AND
- 3) the person who killed the wildlife possesses a portion of the carcass or hide with the parts attached as described in sections (1) - (4) on this page.

### Removing Evidence of Sex & Species

Evidence of species and sex may be removed from the carcass or the hide of game:

► after it arrives at a person's normal dwelling place and is butchered and stored there for consumption on the premises,

- after it is taken to a meat cutter or the owner or operator of a cold storage plant, or
- after it has been inspected by a qualified Compulsory Inspector:

**NOTE:** It is not an offence to possess bear genitalia attached to the hide or carcass, and, after it is no longer needed on a bear carcass as evidence of sex, the genitalia may be removed from the hide at the above locations if immediately destroyed and disposed of at that location. Leaving evidence of species and sex on the carcass will not spoil or in any way contaminate the meat.

### Transporting Wildlife

All persons who possess, transport or ship wildlife or parts of wildlife within the Province of British Columbia must have with them the species licence under which the animal was taken by that person, or, if the animal was taken by another person, a Record of Receipt of the wildlife (see page 77) showing:

- the date and place of receipt,
- the name and address of the person who killed the animal, or from whom it was acquired,
- the name and address of the person to whom the wildlife parts are to be delivered,
- the BC Resident Hunter Number or permit number of the person who killed the animal,
- the species licence number under which the animal was taken, and
- the species and sex of the animal taken.

*continued on page 22...*

## HANDLING GAME MEAT SAFELY

These general safety measures are recommended when handling game meat:

- ✓ Do not shoot, handle or consume any animal that is acting abnormally or appears to be sick.
- ✓ Wear latex or rubber gloves when field dressing or handling any dead animal.
- ✓ Bone out the meat from your animal. Don't saw through bone if you can avoid it, and avoid cutting through the brain or spinal cord.
- ✓ Minimize the handling of brain and spinal tissues.
- ✓ Wash hands and instruments thoroughly after field dressing is completed.



## COMPULSORY INSPECTION and REPORTING

Compulsory Inspections are a requirement for specific game species under the BC Hunting Regulations. These species are submitted for the purposes of data collection and enforcement. The Compulsory Inspection process includes taking measurements and/or parts of the animals for scientific analysis and provides wildlife managers with valuable information about the sex, age and condition of animals being harvested. Compulsory Inspections in concert with other data collection methods enable managers to set more specific hunting regulations. Without adequate information, the risk of over harvests would increase, thereby requiring managers to set more conservative harvest levels in order to protect animal populations.

Compulsory Inspections for hunter harvest are provided in some regional offices and some are provided through independent, qualified inspectors throughout the province.

All Compulsory Inspectors have completed a training course and have been appointed under the *Environment Management Act* by the Chief Conservation Officer.

The Compulsory Inspector locations are listed on the regional maps of each region. Appointments must be arranged by the hunter for all compulsory inspections. For Compulsory Inspection Centres, see Regional Sections' front page maps.

For more information, please contact the appropriate MoE Regional Office or the MoE website [www.env.gov.bc.ca/fw/wild/hunting/ci.htm](http://www.env.gov.bc.ca/fw/wild/hunting/ci.htm)

### Information required for Compulsory Reporting and Inspection include:

1. the hunter's name, address, telephone number, and Hunter Number;
2. the location where the animal was taken,
3. the date the animal was taken,
4. the sex of the animal taken, and
5. the licences under which the animal was taken.

See LEH synopsis for additional requirements.

### COMPULSORY INSPECTION

Compulsory Inspectors will not complete the compulsory inspection unless ALL information and parts are submitted and able to be collected. Hunters are not in legal possession of the wildlife unless they comply with compulsory inspection requirements.

**Except as noted**, all compulsory inspected species must be submitted to a compulsory inspector for the purpose of taking measurements or parts of the animal required for management (ie, tooth) **within 30 days** of the kill (see note

regarding trapping exemption below).

The following species of game must be submitted to a regional compulsory inspection centre:

- **mountain goat** • **mountain sheep**
- **grizzly bear** • **cougar** • **caribou**
- **elk in Regions 2 and 8**
- **cow moose in MUs 7-7, 7-10, 7-16 and 7-23 taken during the LEH season from Dec 1-7 (parts must be submitted to Prince George MoE Regional Office, 4051 18th St within 5 days of the kill).**
- **moose in Region 4 and a portion of MU 6-25**

1. Grizzly bear, mountain goat and mountain sheep must be submitted to a compulsory inspector within 30 days or before December 5 of the year of the kill, whichever occurs first.
2. Persons who gain the written approval from a Wildlife Biologist, Wildlife Technician or Official of MoE prior to hunting can submit such animals for inspection within 30 days after the last day of the hunt.
3. Persons who use the service of a licensed guide for the purpose of hunting a caribou, or an elk in Region 2 or 8, must submit such animals for inspection within 30 days after the last day of the hunt of the continuous season in which the animal was taken.
4. Persons who use the services of a licensed guide for the purpose of hunting a grizzly bear, mountain goat, or mountain sheep must submit such animals for inspection within 30 days after the last day of the continuous season in which the animal was taken, or by December 5 of the year of the kill, whichever occurs first.
5. Persons who take a cougar in Region 4 must submit the animal for inspection to a compulsory inspector in Region 4 within 4 days of the kill
6. Persons who take a cougar in Region 6 must submit the animal for inspection to a compulsory inspector in Region 6 within 4 days of the kill.

### PARTS REQUIRED

#### For mountain sheep (ie. Dall's, Stone's, California or Rocky Mountain):

- the portion of the skull including the nasal bones, the entire eye-socket, the horns and the associated connective bone structure, and
- the horns for insertion of a numbered aluminum plug by an officer:

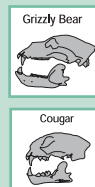
#### For mountain goat:

- the horns.



#### For grizzly bear and cougar:

- the skull and the hide bearing:
- for males, a testicle or part of the penis, or
- for females, a portion of the teats or mammary gland.



#### For caribou:

- the incisor (front) tooth, the antlers, and for a caribou without at least one main beam measuring over 60 cm (24 inches) in length, the hide with evidence of sex attached.

#### For elk:

- an incisor (front) tooth (Regions 2 and 8) and
- for males, the antlers attached to a portion of the upper skull, or
- for females, the upper portion of the skull or a portion of the teats or mammary gland.

#### For cow moose taken during the LEH season in MU's 7-7, 7-10, 7-16 and 7-23:

- the front incisor tooth,
- the complete reproductive tract, and
- a kidney including attached fat.

#### For moose in Region 4 and a portion of MU 6-25:

- an incisor tooth, and
- for males, the antlers attached to a portion of the upper skull, or
- for females, the upper portion of the skull or a portion of the teats or mammary gland.

### COMPULSORY REPORTING

A person who takes or kills the following species in any Management Unit:

- **lynx** • **wolverine** • **bobcat**
- **wolf in Regions 1, 2, 4**

must, within 30 days after the date of the kill, report in person or by mail:

1. their name, address, telephone number and Hunter Number;
2. the location where the animal was killed,
3. the date the animal was killed, and
4. the sex of the animal taken.

The Harvest Data card can be used to submit this data. The card is available at any licence issuer, Service BC, MoE office or by downloading the form from the ministry website at [www.env.gov.bc.ca/fw](http://www.env.gov.bc.ca/fw). Compulsory Reports may be submitted to any MoE office. We are not collecting tooth samples at this time by mail.

**Note:** A person authorized to trap is exempt from the requirements noted above with respect to furbearing animals taken by trapping. See page 92.

**DO NOT SEND TEETH IN THE MAIL**  
Compulsory Reporting Data Envelopes  
can be mailed to  
F&W Branch, PO Box 9374 STN PROV GOVT,  
Victoria, BC V8W 9M4

## AFTER YOUR HUNT

Anyone having wildlife butchered and packaged is required to obtain from the butcher a receipt which indicates:

- ▶ the Hunter Number;
- ▶ the species licence number; and
- ▶ the species, and sex of the animal taken.

### Game Check

▶ All hunters, with or without game, when encountering temporary checking stations operated by an officer, are required by law to stop and report. Their compliance with wildlife and firearms laws will be determined.

### EXPORT FROM THE PROVINCE

▶ It is unlawful to export wildlife from BC unless you have a valid export permit or are exempted from holding an export permit

▶ An export permit is required if the animal is exported more than 1 year after the date of kill.

▶ An export permit is required if the hunter **does not** accompany their animal while exporting it from the Province, regardless of the date of kill.

▶ An export permit is not required if the hunter accompanies their animal within 1 year of the kill AND provides the cancelled species licence and (where Compulsory Inspection is required) the Compulsory Inspection Data Sheet.

▶ In the case of an animal covered under the Convention on International Trade in Endangered Species of Fauna and Flora (C.I.T.E.S.), a C.I.T.E.S. Export Permit may be required (see C.I.T.E.S. section for list of animals requiring C.I.T.E.S. Export Permits). U.S. residents, please refer to C.I.T.E.S. section for additional information on black bear exports.

▶ Hunters planning to hunt in MUs 7-19 or 7-20 and accessing BC by way of the Alberta border should contact the Permit & Authorization Service Bureau (see page 63) to obtain export permits for Compulsory Inspection species prior to starting their hunt.

▶ When a big game animal has been processed by a taxidermist, a tanner or meatcutter, it may be exported with an export permit to the hunter who lives in another province or in another country.

▶ British Columbia is part of a North American system of recording wild sheep identification and hence all sheep horns harvested in the province must be inspected by a qualified Compulsory Inspector and a numbered plug inserted in one of the horns.

▶ Where a hunter or taxidermist, tanner or meatcutter has any doubt or questions about how to proceed under any circumstances which are not covered in the foregoing, he or she should contact the F&W Branch or a MoE regional office as soon as possible.

▶ Hunters possessing a mountain goat, mountain sheep, caribou or grizzly bear harvested in BC, who must drive through the Yukon and back into BC in order to submit the animal for compulsory inspection, are exempt from obtaining an export permit for this purpose.

### C.I.T.E.S.

▶ The "Convention on the International Trade of Endangered Species" (C.I.T.E.S.) requires that a C.I.T.E.S. Export Permit be obtained from BC for the export out of Canada of all grizzly bear, black bear, cougar, lynx, bobcat, wolf, wood bison, sea otter, river otter and polar bear or parts of these animals. Such permits leaving Canada directly from BC may be obtained by applying to

the Permit & Authorization Service Bureau, 4th Floor 2975 Jutland Rd., PO Box 9372 Stn Prov Govt, Victoria, BC V8W 9M4. Application forms are available from Service BCs or at [www.env.gov.bc.ca/pasb/applications.html](http://www.env.gov.bc.ca/pasb/applications.html). Clients can expect a turnaround time of 5 business days from the time it arrives at our office.

▶ A person who is ordinarily a resident of the United States may export a black bear hunted by the person, if it is in a fresh, frozen or salted condition and the person is exporting only the hide, the hide with paws and claws attached, the skull, or the meat excluding any organs, without obtaining a C.I.T.E.S. Export Permit.

### TAXIDERMISTS, TANNERS, MEATCUTTERS, FUR TRADERS AND COLD STORAGE PLANT OPERATORS

▶ Many hunters wish to have trophies mounted for display in their homes, or to have the hides tanned for leather and other articles, while an even larger number use the services of a professional meatcutter or cold storage plant operator. These businesses are required under the *Wildlife Act* and regulations to keep records of their transactions.

▶ The regulations state that the following information must be recorded:

- (a) the total number of wildlife or parts of each species acquired.
- (b) the date of receipt of the wildlife or parts of them.
- (c) the name and address of the person from whom wildlife or parts of them were acquired, and
- (d) the serial number, date and type of licence under which the wildlife or part of it was taken.

▶ In order to fulfill these requirements, when the hunter takes the parts of the animal to the business concerned, he or she must have the following documentation with them:



Phone 604-572-6136  
Fax 604-572-6125

**Matrix Ballistics Ltd.**  
Quality Custom Projectiles  
For Reloaders  
[info@matrixballistics.com](mailto:info@matrixballistics.com)

[www.matrixballistics.com](http://www.matrixballistics.com)

*Join us in "Conserving Wild Elk in Wild Places"*



**WILD ELK**  
FEDERATION

Phone: 1-877-466-4ELK

Website: [www.wildelkfederation.ca](http://www.wildelkfederation.ca)

## NOTICE! TO HUNTERS

When a season is based on antler or horn size, hunters are reminded that the antlers or horns of male big game animals must accompany the carcass to a residence, a meatcutter or a cold storage plant

Similarly, the lower jaw with incisor teeth must accompany the carcass of a calf moose, where General Open Seasons exist.

1. his or her hunting and species licences with the appropriately cancelled species licence.
2. Limited Entry Hunting Authorization, if such was required in order to hunt the animal.
3. Compulsory Inspection Data Sheet, which confirms that the animal has been inspected by a *Wildlife Act* officer; where such an inspection is required.
4. his or her trapping licence, if the animal was taken under that authority.
5. the valid permit that allows possession of the animal if a permit is required in exceptional circumstances.

► Normally a hunter would not be required to have a trapping licence or permit for a big game animal.

► The question is frequently asked, "Why do I need this documentation?" The answer is simply that presentation of the documentation helps to protect the recipient, i.e. the taxidermist, tanner or meatcutter; from prosecution for illegal possession; it is required by law, and a "paper trail" exists should an investigation be required. In addition, some taxidermists, as agents for their clients, present the necessary parts of game animals for compulsory inspection by a *Wildlife Act* officer; when the hunter is unable to do so personally. In such cases it is mandatory that the hunter provide the taxidermist with all the information required for the inspection, including the location of the kill. If such information cannot be produced by an agent, then the animal may be seized by a conservation officer or constable until all the documentation is provided. Difficulties in such situations occur often enough that hunters should take special care to ensure that all information is available to an inspecting officer.

### SUBMITTING YOUR HUNTER SAMPLE QUESTIONNAIRE

► The single largest source of hunter activity and game harvest information is the annual Hunter Sample Questionnaire. Every January, a large portion of the BC residents who have purchased a hunting licence in the previous year are sent a questionnaire referring to the species for which a particular licence was purchased. Hunters who have purchased several species licences may receive questionnaires for more than one species and are asked to respond. Replies from those who did not hunt that season, or who were unsuccessful, are just as valuable to wildlife managers as the information from hunters who did have successful hunts. In addition to the standard questionnaire procedure, the F&V Branch will contact some hunters by telephone this season.

► Periodic game checks, compulsory inspection, and compulsory reporting all provide valuable information for wildlife managers across the province. From this information, managers can determine who is hunting, where they are hunting, and other important information about the animal taken.

► This information enables managers to set specific hunting regulations on a year to year basis, reducing heavy harvests in some areas and extending the season in others, to balance the needs of the animal population against the desires of the public.

BROWNING®

**ATTENTION HUNTERS!**  
**KENT OUTDOORS**  
 FIREARMS CENTRE FOR  
 THE FRASER VALLEY  
 HUNTING • FISHING • CAMPING  
 MINISTRY OF ENVIRONMENT  
**Compulsory  
 Inspections**

Your Source for  
 X-Bolt Rifles &  
 All Browning  
 Products

7046 Pioneer Ave  
 Agassiz, BC  
**604-796-0006**  
 kentoutdoors@shaw.ca

**B&P**

**Butchers & Packers  
 Supplies**  
**HUNTERS!**  
 WE ARE HERE TO SERVE YOU

**ALL TYPE OF SAUSAGE MAKING  
 SUPPLIES & SPICES**

Sausage Making Demonstrations  
 Call Fall 2008 to Enroll **FREE**

**1-800-780-0277 780-455-4128**  
**12225 Fort Road Edmonton T5B 4H2**

[www.gamegetter.ca](http://www.gamegetter.ca)

Cartridge adapters for all rifle calibres  
 \$45.00 plus postage  
 B. Hammond, Box 41061 Yellowbird P.O.  
 Edmonton, Alberta T6J 6M7

► Without adequate information, managers must set conservative harvest levels to ensure that an overharvest does not occur. The manager's choices are then limited to restricting harvest by closing areas, reducing season lengths, or applying Limited Entry Hunting.

► Good information makes for good game management and good hunting!

## Going Hunting? Like to get back?



**From 8000 To 16,500 Pounds.  
 In stock and ready to pull!**



**Multi-Mount Winches.  
 Take one anywhere!**

**High Volume-High Pressure  
 12-Volt VTC Air Compressor**



**NEW!**

**From WARN**

- 8cfm @ 90psi
- Enough air to run most air tools
- Portable or onboard mount

**Part # 75789**

**\$889.54**

## Interior OffRoad

WE ARE BC'S LARGEST FACTORY  
 AUTHORIZED WARRANTY AND  
 PARTS DEPOT FOR THE FULL LINE  
 OF WARN PRODUCTS

**1594 NICHOLSON STREET  
 PRINCE GEORGE, BC**

**1-800-661-9444  
 (250) 562-6760**

[www.interioroffroad.com](http://www.interioroffroad.com)



## WILDLIFE HEALTH

### CHRONIC WASTING DISEASE

Chronic Wasting Disease (CWD) is a fatal disease of the central nervous system that can affect members of the cervid family (deer, elk & moose). It is considered the most important disease in wildlife management in North America. CWD is present in some wild deer and elk herds in Saskatchewan, and wild mule deer in southeast Alberta. At this time, CWD has not been found in British Columbia.

The Ministry of Environment CWD Program is focused on preventing the entry of CWD into British Columbia. Chronic Wasting Disease is almost impossible to eradicate so prevention and early detection are key. New research suggests **CWD is transmitted from cervid to cervid through the environment** - if infected parts are left in the field, contaminated soil may infect other animals in the area. While there is no proof that CWD has any risk to humans, as a precaution the World Health Organization recommends infected animals not be eaten.

The Ministry of Environment conducts annual CWD monitoring, sampling deer elk and moose from across the province. Sampling efforts are focused along the BC/Alberta border in the Peace and East Kootenay regions. **We encourage hunters in these regions to submit heads for voluntary testing. Drop off locations have been set up at various businesses and clubs in the target areas.** Get information and updates on our Wildlife

Health website and through your local sportsman clubs. The CWD program is dedicated to reducing the risk and preventing the entry of CWD into BC, but we need your help. The CWD Program is **strongly advising** the following to reduce the risk of CWD entry into BC:

1. If you hunt in areas where CWD occurs - **Do Not** return to BC with the intact carcass - process it on-site to prevent moving the disease:
  - Remove the head, hide, all internal organs and spinal column at the kill site, and leave these parts in the place of origin - submit the head to local agencies for CWD testing.
  - De-bone or have the meat processed prior to removal from the jurisdiction.
  - If you want to keep antlers, remove them, any soft tissue and the connecting bone plate from the remainder of the skull, and soak in 2% bleach.
  - Raw capes or hides should be sealed in a waterproof container to ensure that no fluids, tissue or hair can escape. They can be brought into BC, but should be frozen or processed as soon as possible.
  - DO NOT dump carcasses in the field if they are from elsewhere, use landfills for proper disposal.
2. Materials from cervids such as scents or attractants, including urine, feces, saliva or scent glands, may be capable of transmitting CWD through environmental contamination. We recommend that synthetic scents be used to reduce the risk.

### HUMAN HEALTH RISKS OR ZOONOTIC DISEASES

For information on diseases that affect human health such as West Nile virus, Avian Influenza or Lyme's disease, visit our interactive website Diseases You Can Get From Wildlife at [www.env.gov.bc.ca/wld/wldhealth/diseases/](http://www.env.gov.bc.ca/wld/wldhealth/diseases/) or the BC Centre for Disease Control at [www.bccdc.org/](http://www.bccdc.org/).

### LEARN MORE AND PASS IT ON!

Understanding animal health requires information about diseases and parasites occurring in individuals and populations over time. Hunters and anglers are excellent sources for information about wild animal health, and the MOE Wildlife Health Program needs your input - videos, written/verbal descriptions, or photographs. If you see something or would like to know more about wildlife diseases, refer to the following:

- MOE Wildlife Health website: [www.env.gov.bc.ca/wld/wldhealth.html](http://www.env.gov.bc.ca/wld/wldhealth.html)
- Wildlife Diseases of BC [www.unbc.ca/nlui/wildlife\\_diseases\\_bc/](http://www.unbc.ca/nlui/wildlife_diseases_bc/)
- Canadian Co-op Wildlife Health Centre [wildlife1.usask.ca/en/wildlife\\_health\\_topics.php](http://wildlife1.usask.ca/en/wildlife_health_topics.php)
- Use the Wildlife Disease Manual reporting form at: [www.unbc.ca/nlui/wildlife\\_diseases\\_bc/specimen.htm](http://www.unbc.ca/nlui/wildlife_diseases_bc/specimen.htm) and submit it to the MOE's Wildlife Veterinarian at [www.wildlife@victoria1.gov.bc.ca](mailto:www.wildlife@victoria1.gov.bc.ca)



Weatherby



BURRIS



SAUER



BERETTA



Blaser



RCBS



Hornady



HAMMERLI



SAUER



ALLIANT POWDER



FEDERAL



Savage Arms



SPRINGFIELD ARMORY

# International SHOOTING SUPPLIES LTD.

## We're open! Visit our new store.


14904-104th Avenue, Surrey, BC V3R 1M7

T: 604-588-7513, F: 604-588-7510

Toll Free: 1-877-588-7513

[sales@internationalshootingssupplies.com](mailto:sales@internationalshootingssupplies.com)

[www.internationalshootingssupplies.com](http://www.internationalshootingssupplies.com)



Hunting | Shooting | Archery | Gunsmithing | Optics | Knives | Clothing

Your reliable source for **Remington** rifles, shotguns and accessories.



Model 700™ CDL



Model 700™ XCR



Model 700™ XHR



1187 Premier Sporting

Reliable Gun stocks the largest selection of **Remington** products in BC



**Reliable Gun**  
vancouver

Ph: 604 874 4710 Fax: 604 874 4712  
Toll Free 1 800 407 5224

[www.reliablegun.com](http://www.reliablegun.com) (online sales listing)  
3227 Fraser Street • Vancouver • BC • V5V 4B8



Making it easier  
for dogs to learn  
— since 1968

888.792.PETS (7387)  
[www.canadapets.com](http://www.canadapets.com)

Safe, reliable training with **PROVEN** results.

- In-Ground & Wireless Dog Fences
- Dog Training Collars - Bark Collars
- Hunting Supplies, Books, Videos & DVD's
- Dog Tracking Systems, Beepers, GPS
- Batteries, Parts & Accessories
- Dog Agility Equipment, Pet Doors & so much more...



**Canadapets Ltd**

100% Canadian Owned & Operated—since 1997



**treebark**  
*cameras.com*

Digital Game Trail Cameras  
Call 1-866-tre-bark (873-2275)  
Website [www.treebarkcameras.com](http://www.treebarkcameras.com)




The most compact, powerful  
units on the market today!



**Extend your season!**

- View your pictures in the field
- Save and delete as desired
- Date/Time encoded frames
- Months of battery life
- Protective case with 3D design
- Custom built to customer's specs
- Built and backed here in Alberta
- Full accessory package available

**Find out what's there  
when you're not!**



**Cover Your  
But**

**\$5,000,000**  
Liability Insurance

*The best coverage  
available for  
Bow Hunters,  
plus access to tons of  
Archery Resources!*

**Check us out at**  
[www.archeryassociation.bc.ca/cyb.htm](http://www.archeryassociation.bc.ca/cyb.htm)

## IMPORTANT NOTICE FOR MOUNTAIN GOAT HUNTERS

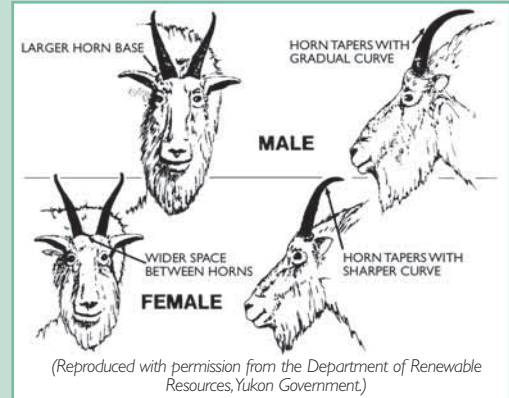
Mountain goats are very sensitive to overharvest, and even a small harvest of adult females can tip the balance between increasing and declining populations. The Wildlife Program is attempting to address this concern through voluntary compliance among hunters to select a male mountain goat (billy) while hunting.

**Hunters are requested to select a male mountain goat.**

For more information on how to select a billy, you can borrow the video "Is it a Billy or is it a Nanny?" from regional

or Victoria MoE offices to help you learn more about billy selection. The same video is also available from the BC Wildlife Federation. The Wildlife Program will continue to monitor the proportion of nannies in the harvest and adjust hunting opportunities in response to local goat population trends and harvest. For a more detailed article see our website at [www.env.gov.bc.ca/fw/wild/hunting/archive.htm](http://www.env.gov.bc.ca/fw/wild/hunting/archive.htm)

To test yourself on mountain goat sex identification go to [www.env.gov.bc.ca/fw/wildlife/hunting/regulations](http://www.env.gov.bc.ca/fw/wildlife/hunting/regulations)



## REPORT ALL POACHERS AND POLLUTERS

*The Conservation Officer Service, Ministry of Environment, has established a partnership with the Provincial Emergency Program Call Centre to operate a toll-free hotline that allows you to report known suspected poachers and polluters.*

*The RAPP program is simple, safe and effective. It is based on the principle that someone other than the criminal has information that can solve the crime.*

**Available 24/7**

**Use This Number to Report:**

**Violations of Fisheries, Wildlife or Environmental Protection Laws** (except salmon related violations which should be reported to Fisheries and Oceans Canada at 1-800-465-4336).

**Wildlife/Human Conflicts** where public safety is at risk.

**Look for this sign along highways and forestry roads in British Columbia**



**What you can do:**

1. **Familiarize** yourself with current regulations.
2. **Record relevant details** of suspicious activities, such as: time, date, location, descriptions of violators and/or vehicles. Photographs are useful.
3. **Report** any fish, wildlife or environmental offences as soon as possible to the **Provincial Emergency Program Call Centre**.

Report all Poachers and Polluters (RAPP) operates in cooperation with the BC Wildlife Federation. The B.C.W.F. pays rewards up to \$2000 for information leading to the conviction of persons who have violated laws related to the protection of fish, wildlife, or the environment, or damaged the property of companies or individuals who provide access to hunters and anglers.

## LEVER ARMS

[www.leverarms.com](http://www.leverarms.com)

**LOW EVERYDAY PRICES**

**Handguns • Rifles • Scopes  
Ammunition • Surplus Arms**

2131 Burrard Street  
Vancouver, BC V6J 3H7

**604 • 736 • 0004**



**Hunniford's  
Game Cutting  
Plus Fresh & Smoked Sausage**

*Over 90 years experience in Family Business*

**Hunniford Meats**

Lower Mainland

**1-877-HUNNIFORD  
(1-877-486-6436)**

## NOTICE! TO HUNTERS

Hunters who are found to be under the influence of a drug or alcohol while hunting or while in possession of a firearm may be subject to a 24 hr hunting prohibition.

Please hunt responsibly:

**DON'T DRINK AND HUNT!**



## REGION 1

Check website (page 2)  
for in-season changes  
prior to your hunt.



These M.U. boundaries are approximate only. For a more precise definition consult the BC Recreational Atlas, 6th edition.



**REPORT ALL POACHERS/  
POLLUTERS (RAPP)**  
Please see Notice on  
page 26 for details

#### COMPULSORY INSPECTION CENTRES

Compulsory Inspection for hunter harvest is no longer available at MoE regional offices. Compulsory Inspectors will provide this service at the locations listed below. Please see the MoE website at <http://www.env.gov.bc.ca/fw/wildlife/hunting/ci.html> or contact the regional office for more information.

CI Locations: Victoria, Nanaimo, Campbell River  
**MoE Regional Office, Nanaimo:** . . . . . (250) 751-3100

#### CONSERVATION OFFICER SERVICE DISTRICT OFFICES

Please call one of the numbers below for recorded information or to make an appointment:

Campbell River:	(250) 286-7630
Duncan:	(250) 746-1236
Nanaimo:	(250) 751-3190
Port Alberni:	(250) 724-9290
Port Hardy:	(250) 949-2800
Victoria:	(250) 391-2225

**For information on Wildlife  
Permits and Commercial Licences,  
please see page 63.**

## NOTICE! GRIZZLY BEARS ON VANCOUVER ISLAND

There have been a number of grizzly bear sightings on northern Vancouver Island in recent years. Appropriate safety precautions should be taken and hunters are reminded that there is no open season for grizzly bears on the island. Please report any sightings of a grizzly bear on Vancouver Island (which would be brown in colour compared to the uniformly black colour of black bears on Vancouver Island) to the Nanaimo Regional office, (250) 751-3100, or the 24 hour call center line at 1-877 952-7277. For more information on bear safety visit: [www.bearaware.bc.ca/bears/safety.html](http://www.bearaware.bc.ca/bears/safety.html)

## Major Regulation Changes for 2009-2010

**I. There are no new regulation changes in  
Region I for 2009/2010.**

## REGIONAL BAG LIMITS

**Deer:** The bag limit for mule (black-tailed) deer is two, of which only one may be antlerless from MU 1-1 or special seasons. See Maps A13, A15, A16, A22, A23, and A35.

**Grouse:** The daily bag limit for blue (sooty) and ruffed grouse is 5 each. See page 17 for additional information on bag limits.

## ACCESS MANAGEMENT AREAS

★ **Motor Vehicle Closed Areas:** The operation of all motor vehicles is prohibited year round in these areas:

★ The Parksville-Qualicum Wildlife Management Area in MU 1-5 (see Map A19)

★ Willow Creek in MU 1-6 (see Map A20)

★ Block 1392 of MU 1-5 on Green Mountain (in order to protect the habitat for Vancouver Island Marmots)

### ❖ **ATV and Snowmobile Closed Areas:**

The operation of snowmobiles and ATVs (including motorcycles) is prohibited in the Nanaimo River Camp (Zone B of MU 1-5) in the watershed of the Nanaimo River from Sept 1 to Dec 31 (see Map A17).

## NOTICE TO HUNTERS

► Hunters should be aware of No Hunting and No Shooting Areas described on page 13. Hunters are also responsible for identifying and complying with community/municipal No Shooting bylaws. Municipal bylaws that affect the discharge of firearms and/or bows are not included in this synopsis. For more information, contact individual municipalities.

► Hunters are reminded that the Nanaimo River estuary is within city limits. A municipal bylaw restricts hunting to only a portion of the estuary and only during migratory bird seasons. Maps of the area open to hunting are available

for viewing at the MoE Regional Office in Nanaimo, or from the City of Nanaimo.

► The discharge of rifles is prohibited in MU 1-1 except on Valdes Island, Sidney Island and James Island (and except by permit elsewhere). Note No Shooting or Hunting areas in MU 1-1, Maps A2 to A6.

► Nanoose Bay No Shooting Area (MU1-5) - From the mean high water mark at the southeast corner of the Qualicum National Wildlife Area east to the mean high water mark on the Department of Defence property line and the shore area between these points (400 m out onto the water from the mean high water mark).

► Qualicum National Wildlife Areas (MU 1-6) - Hunting, trapping, fishing or the possession of any firearm (*Canada Wildlife Act*) is prohibited in this area. For further details contact the Canadian Wildlife Service office in Delta (604-940-4560) Pacific Wildlife Research Centre.

► The discharge of firearms is prohibited within 25 m on either side of the midline of Westcan Terminals Road east of Indian Reserve #9 and 25 m seaward from, and including the paved area of Westcan Terminals Port site (situated in MU 1-4). See Map A11.

## Gulf Islands Licence Hunting Area

► The Gulf Islands are largely comprised of private lands within MU 1-1 and Denman and Hornby Islands in MU 1-6. Hunters are reminded that they must obtain consent from owners before hunting on private land.

► Hunters planning to hunt on Galiano, Denman and Hornby Islands should be aware that the majority of these islands are comprised of private lots - large blocks of industrial forest lands no longer exist. Prior to hunting on private land, hunters must obtain permission from the owner of the property they intend to hunt.

► No hunting or shooting of upland game birds (grouse, pheasant, quail) on Denman Island (situated in MU 1-6).

► Evidence of \$100,000 Public Liability and Property Damage insurance valid while hunting is required.

► All persons 18 years of age or older hunting on an island in MU 1-1 (except Vancouver Island) and/or Denman and Hornby Islands in MU 1-6, are required to purchase a Gulf Islands Special Licence, available at Service BCs offices. Persons under the age of 18 must be accompanied by someone over the age of 18 who holds a Gulf Island Special Licence.

## BC PARKS

► Please refer to Site & Access Restrictions section for more information.

► **Hunting is prohibited in some BC Parks (Parks, Protected Areas, Recreation Areas, and Conservancies) and is permitted in others during an open season and within specific time periods. Before hunting in a BC Park, hunters must verify that hunting in that area during that time is permitted. For more information on hunting regulations within areas designated under the Park Act, please phone your regional Ministry of Environment office or visit the Fish and Wildlife Branch website at [www.env.gov.bc.ca/fw/wildlife/hunting/regulations/](http://www.env.gov.bc.ca/fw/wildlife/hunting/regulations/). For maps, or more information on permitted activities in Parks please visit the BC Parks website at [www.bcparks.ca](http://www.bcparks.ca).**

## ROOSEVELT ELK

The population of Roosevelt Elk in BC is estimated at 4,300 - 6,100. Over the past 10 years, BC resident hunters harvested an average of 124 Roosevelt Elk annually.



Elk

Join us in "Conserving Wild Elk in Wild Places"



**WILD ELK  
FEDERATION**

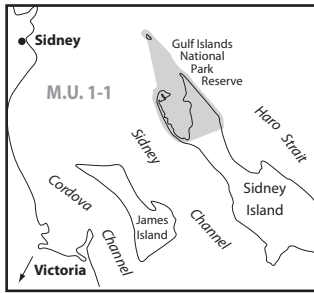
Phone: 1-877-466-4ELK

Website: [www.wildelkfederation.ca](http://www.wildelkfederation.ca)

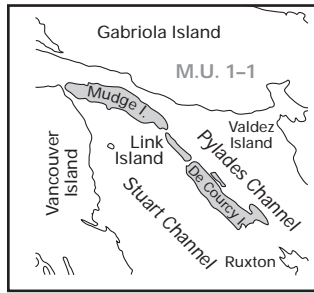
## VANCOUVER ISLAND GENERAL OPEN SEASONS

SPECIES	MANAGEMENT UNIT	CLASS	SEASON DATES	BAG LIMIT
<b>MULE DEER (Black-tailed)</b>	▼ I-1 to I-15	Bucks	*Sept 12 - Dec 10	2
	+ I-2, I-4, I-5, I-6, I-15	Antlerless	*Sept 12 - Dec 10	1
	▲ I-1	Antlerless	Nov 1 - Nov 10	1
	I-10	Antlerless	Sept 12 - Dec 10	1
	▼★ I-1 to I-15	Bucks	Aug 22 - Sept 11	2
	+ I-2, I-4, I-5, I-6, I-15	Antlerless	Aug 22 - Sept 11	1
<b>Youth Only Season**</b>	I-10	Antlerless	Aug 22 - Sept 11	1
<b>Bow Only Season</b>				
<b>Youth Bow Only Season**</b>	I-10	Antlerless	Aug 22 - Sept 11	1
▼ A portion of MU I-6 is restricted to two point or greater mule deer; keep antlers with species licence. See Map A29.				
* On Denman and Hornby Island season date is Oct 3 to Dec 10				
+ Season applies only to a portion of these MUs. I-2, I-4, I-5, I-6, I-15. See Maps A13, A15, A16, A22, A23, and map A35.				
▲ Excludes Saltspring Island and Gabriola Island.				
★ There is no bow only season on the Gulf Islands in MU I-1 (except Gabriola Island), in Zone B of MU I-5 (see Map A17) or on Denman and Hornby Islands (MU I-6).				
** Season restricted to hunters under the age of 18				
<b>MOUNTAIN GOAT</b>	I-14, I-15		Sept 10 - Nov 30	1
<b>BLACK BEAR</b>	I-1 to I-15		Sept 12 - Dec 10	2
	I-1 to I-15		Apr 1/2010 - June 15/2010	2
	★ I-1 to I-15		Aug 22 - Sept 11	2
★ There is no bow only season on the Gulf Islands in MU I-1 (except Gabriola Island) or in zone B of MU I-5 (see Map A17) or on Denman and Hornby Islands (MU I-6).				
<b>WOLF</b>	I-1 to I-15		Sept 12 - Mar 31/2010	3
	I-1 to I-15		Apr 1/2010 - June 15/2010	3
All wolf taken must be reported to a MoE office in Region 1 within 30 days of the date of kill.				
<b>COUGAR</b>	I-1 to I-15		Sept 12 - Mar 31/2010	2
	I-1 to I-15		Apr 1/2010 - June 15/2010	2
Hunters may not hunt a cougar kitten or any cougar in its company. See Definitions section: cougar kitten.				
<b>RACCOON</b>	I-1 to I-15		No Closed Season	10
<b>SNOWSHOE HARE</b>	I-14, I-15		Aug 1 - Apr 30/2010	10 (daily)
<b>OPPOSUM, SKUNK</b>	I-1 to I-15		No Closed Season	NBL
A person who kills an opossum is requested to submit the carcass to an officer of the Wildlife Program at a regional or district office and provide the following information: location of the kill, date of kill and sex of animal.				
<b>GROUSE: BLUE (Sooty) &amp; RUFFED</b>	I-1 to I-15		Sept 5 - Dec 31	5 each (15 each)
<b>Bow Only Season</b>	I-1 to I-15		Aug 22 - Sept 4	5 each (15 each)
There is no bow only season on the Gulf Islands in MU I-1 or in zone B of MU I-5. See Map A17.				
<b>PTARMIGAN</b>	I-14, I-15		Sept 10 - Nov 30	5 (15)
<b>CALIFORNIA QUAIL</b>	I-1 to I-15		Oct 1 - Nov 30	5 (15)
No open season on mountain quail.				
<b>PHEASANT</b>	I-1 to I-9	Cocks	Oct 1 - Nov 30	2 (6)
<b>RAVEN</b>	★ I-1		No Closed Season	5
★ Private lands on Saltspring Island only. Hunters must obtain permission from landowners before hunting on private land.				
<b>BAND-TAILED PIGEONS</b>	I-1 to I-15		Sept 15 - Sept 30	5 (10)
<b>COOTS, COMMON SNIPE</b>	I-1 to I-15		Oct 10 - Jan 22/2010	10 (20)
<b>DUCKS</b>	I-1 to I-15		Oct 10 - Jan 22/2010	8 (16)
Restricted daily bag limits of 4 Pintails, 4 Canvasbacks, 2 Goldeneye and 2 Harlequin are in effect - see page 17.				
<b>GEESE: SNOW and ROSS'S</b>	I-1 to I-15		Oct 10 - Jan 22/2010	5 (10)
The aggregate daily bag limit for all geese is 5 - see page 17.				
<b>GEESE: CANADA and CACKLING</b>	I-3, I-8 to I-15		Oct 10 - Jan 22/2010	5 (10)
	I-1, I-2, ▲ I-4 to I-7		Sept 5 - Sept 13	5 (10)
	I-1, I-2, ▲ I-4 to I-7		Oct 10 - Nov 22	5 (10)
	I-1, I-2, ▲ I-4 to I-7		Dec 19 - Jan 10/2010	5 (10)
	I-1, I-2, ▲ I-4 to I-7		Feb 10/2010 - Mar 10/2010	5 (10)
▲ For Cowichan Bay and Ex-Dinsdale property seasons in MU I-14, see below				
	* I-4 (Cowichan Bay)		Oct 10 - Nov 22	5 (10)
			Dec 19 - Jan 10/2010	5 (10)
			Feb 10/2010 - Mar 10/2010	5 (10)
	* I-4 (Ex-Dinsdale property)		Oct 10 - Oct 19	5 (10)
			Dec 19 - Dec 31	5 (10)
			Feb 20/2010 - Mar 10/2010	5 (10)
* See Map A11. The aggregate daily bag limit for all geese is 5.				
<b>WATERFOWLER HERITAGE DAYS:</b> (Waterfowler Heritage Days are restricted to hunters under the age of 18. See Waterfowler Heritage Days section.)				
<b>DUCKS</b>	I-1 to I-15		Oct 3 - Oct 4	8 (16)
<b>WHITE-FRONTED, SNOW, ROSS'S, CANADA &amp; CACKLING GEESE</b>	I-1 to I-15		Oct 3 - Oct 4	5 (10)
The aggregate daily bag limit for all geese is 5 - see page 17.				

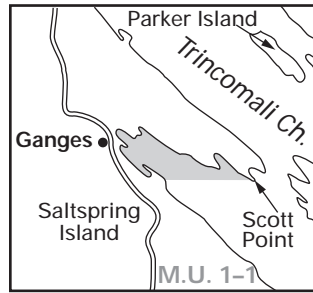




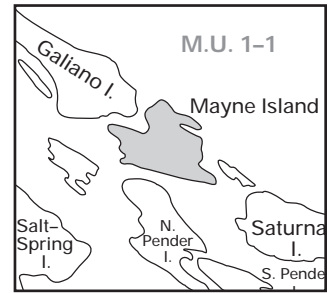
**Map A1** Gulf Islands National Park Reserve on Sidney Island (situated in MU 1-1).



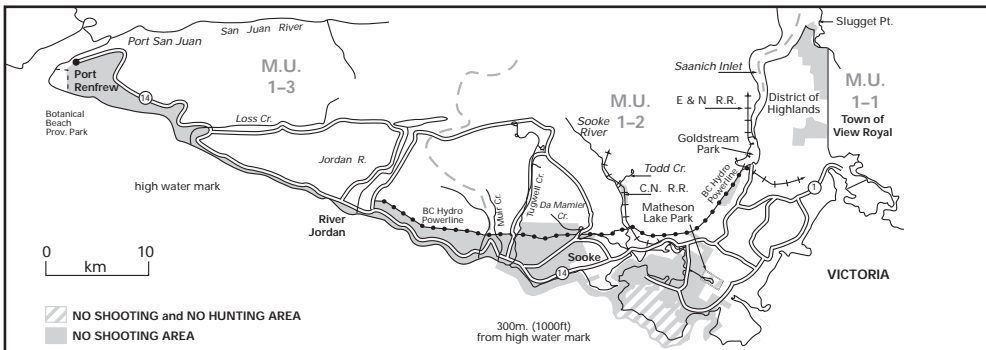
**Map A2** Mudge and DeCourcy Islands - No Shooting or Hunting Area and Link Island No Shooting Area (situated in MU 1-1).



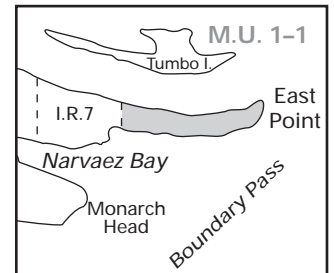
**Map A3** Ganges - No Shooting Area (situated in MU 1-1).



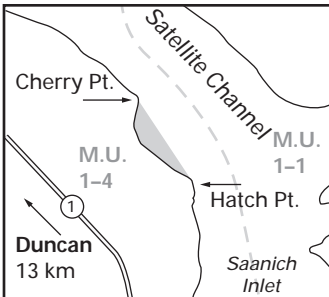
**Map A4** Mayne Island - No Shooting or Hunting Area (situated in MU 1-1).



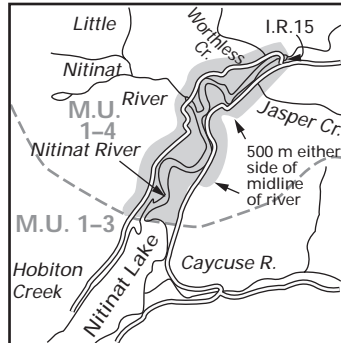
**Map A5** Sooke/Metchosin - No Shooting Area and No Shooting or Hunting Area (situated in MUs 1-1, 1-2 and 1-3).



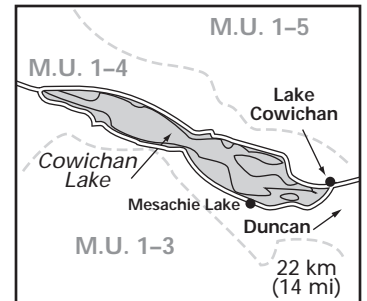
**Map A6** Saturna Island - No Shooting or Hunting Area (situated in MU 1-1).



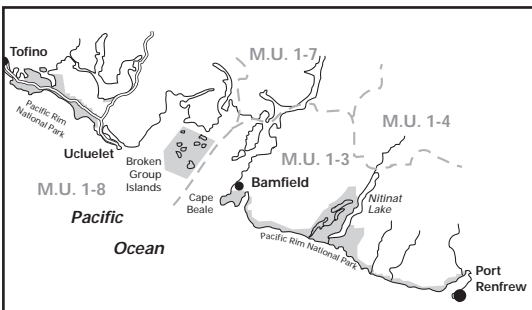
**Map A7** Cherry Point No Shooting Area (situated in MU 1-4).



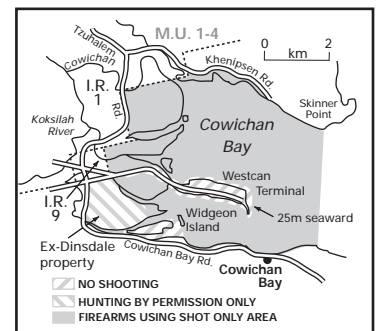
**Map A8** Nitinat River - No Shooting or Hunting Area (situated in MU 1-4).



**Map A9** Cowichan Lake - No Shooting or Hunting Area (situated in MU 1-4).



**Map A10** Pacific Rim (West Coast) National Park No Shooting or Hunting Area (situated in MUs 1-3, 1-8).



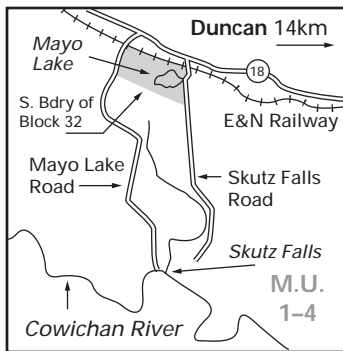
**Map A11** Cowichan Bay Area (situated in MU 1-4) Seasonal No Shooting Area & Firearms Using Shot Only Area, Sept 15 to Mar 11. Hunting by Permission Only Area (Ex-Dinsdale property) is closed to Hunting except for Canada Geese. See General Open Seasons Table.

**RANDYS MEAT SHOP**

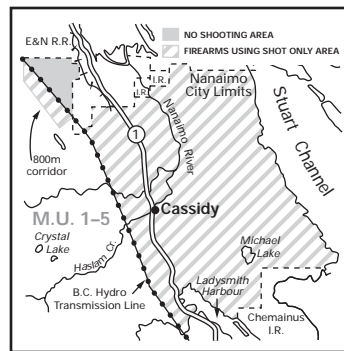
Custom Cutting of Domestic & Wild Game  
Smoked & Fresh Sausage (no pre-mix)  
Jerky & Curing

randysmeatshop@shaw.ca 250-642-7325 Sooke, BC

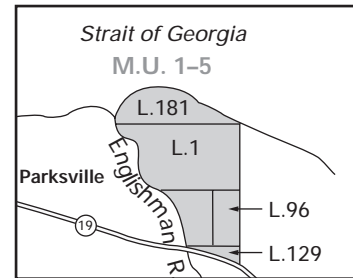
Interested in advertising in the  
BC Hunting & Trapping Regulations?  
Phone 250-480-3244 or  
email: [hunt@mondaytourism.com](mailto:hunt@mondaytourism.com)



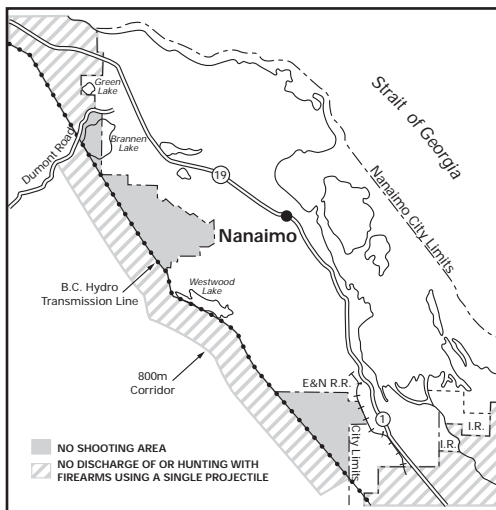
**Map A12** Mayo Lake - No Shooting Area (situated in MU 1-4).



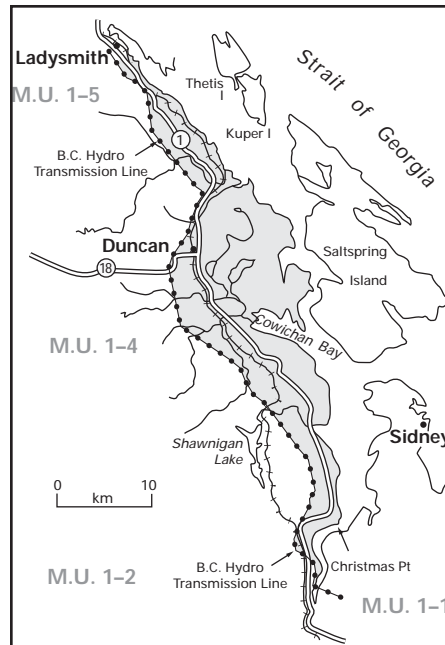
**Map A13** Nanaimo/Ladysmith - No Shooting Area and Bow or Discharge of Firearms Using Shot Only Area (situated in MU 1-5) and special antlerless mule deer season (east of the powerline). Michael Lake No Shooting Area on Michael Lake to the high water mark.



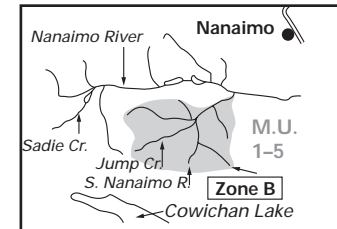
**Map A14** Englishman River - No Shooting Area (situated in MU 1-5).



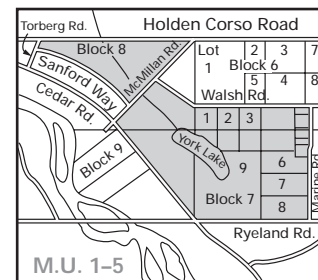
**Map A15** Nanaimo - No Shooting Area and Bow or Discharge of Firearms Using Shot Only Area (situated in MU 1-5) and special antlerless mule deer season (east of the powerline).



**Map A16** Ladysmith/Malahat - Bow or Discharge of Firearms Using Shot Only Area (situated in MUs 1-2, 1-4 & 1-5) and special antlerless mule deer season.



**Map A17** Nanaimo River Camp Closed Area during bow only season for grouse, mule (black-tailed) deer and black bear. Use of snowmobiles and ATVs (including all motorcycles) prohibited from Sept 1 to Dec 31 (situated in MU 1-5) in the watershed of the S. Nanaimo River.



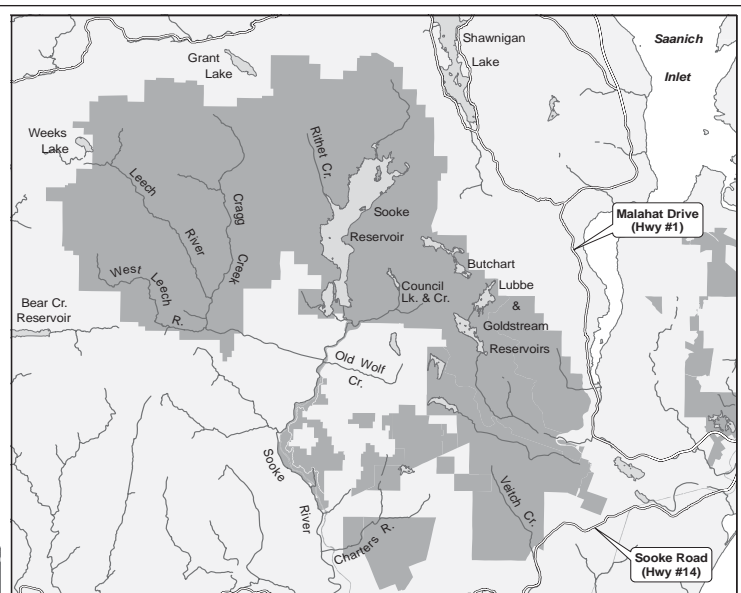
**Map A18** York Lake - No Shooting Area (situated in MU 1-5).

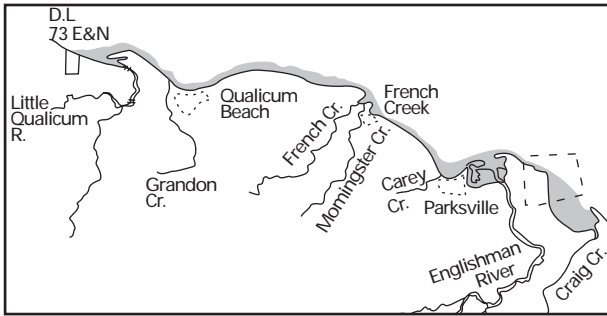
## CAPITAL REGIONAL DISTRICT

Hunting and discharge of firearms, bows and crossbows are prohibited within CRD Water Supply and Regional Park lands. These lands are located northwest of Victoria, south and southwest of Shawnigan Lake, south of Renfrew Road, west of the Malahat and east of the Bear Creek reservoir.

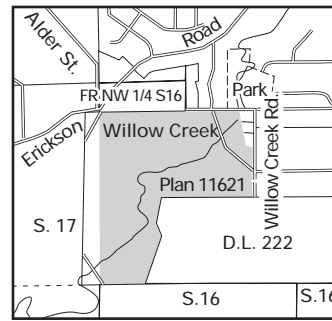
For more information contact CRD Water at 474-9600 or CRD Parks at 478-3344.

**CRD**  
Making a difference...together

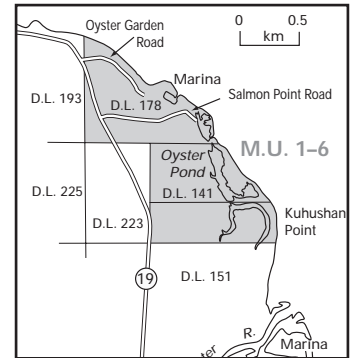




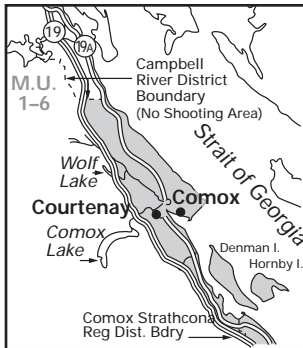
**Map A19** Parkville-Qualicum Wildlife Management Area (WMA) (situated in MU 1-5) Motor Vehicle Closed Area.



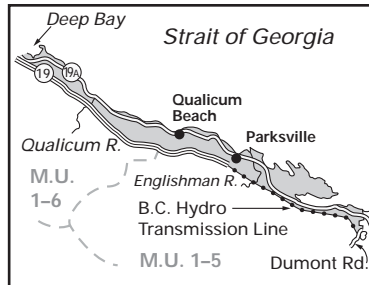
**Map A20** Willow Creek Motor Vehicle Closed Area (situated in MU 1-6).



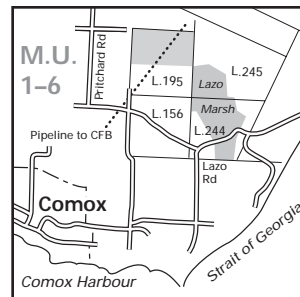
**Map A21** Woodhus Slough No Hunting Area (situated in MU 1-6).



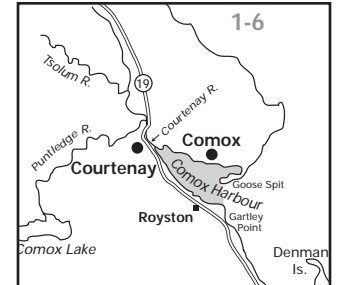
**Map A22** Courtenay/Campbell River - Bow or Firearms Using Shot Only Area (situated in MU 1-6) and special antlerless mule deer season. Gulf Island Special Licence is required on Denman and Hornby Islands - see page 28.



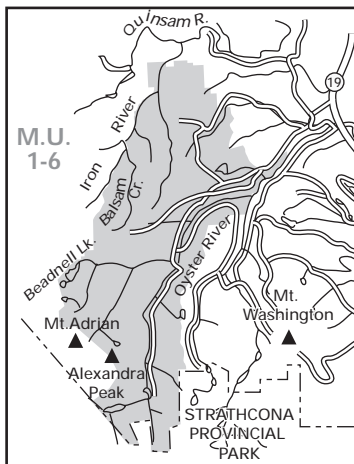
**Map A23** Qualicum/Parkville - Bow or Firearms Using Shot Only Area (situated in MUs 1-5, 1-6) and special antlerless mule deer season.



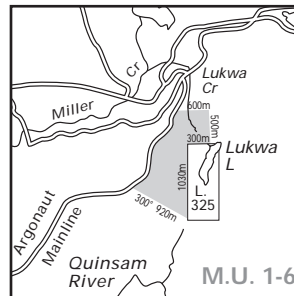
**Map A24** Lazo Marsh No Shooting or Hunting Area (situated in MU 1-6).



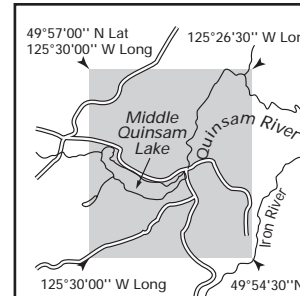
**Map A25** Comox Harbour No Shooting Area (situated in MU 1-6).



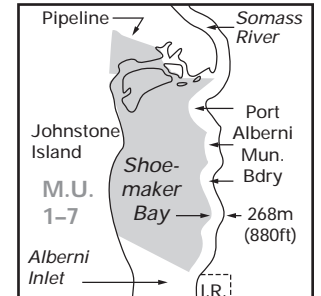
**Map A29** Iron River/Oyster River Special 2 Point or better Mule Deer Hunting Area (situated in MU 1-6).



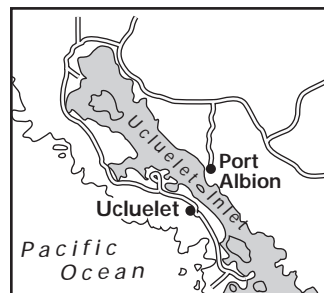
**Map A26** Lukwa Lake No Hunting Area (situated in MU 1-6).



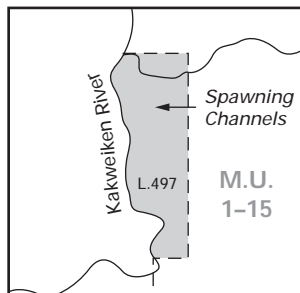
**Map A27** Quinsam Coal Mine Site No Shooting Area (situated in MU 1-6).



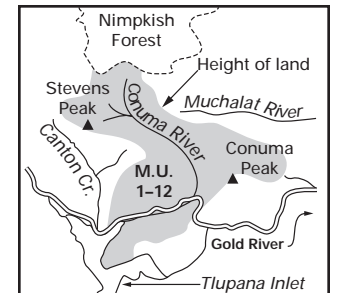
**Map A28** Shoemaker Bay No Shooting Area (situated in MU 1-7).



**Map A30** Ucluelet Inlet No Hunting or Shooting Area (situated in MU 1-8).

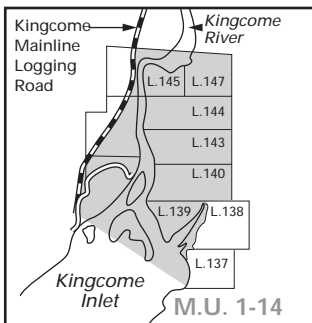


**Map A31** Kakweiken River Grizzly Bear and Black Bear Closed Area (situated in MU 1-15).

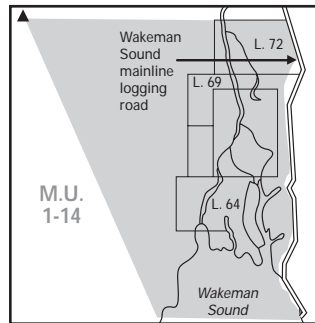


**Map A32** Conuma River Bow Only Area (situated in MU 1-12). Open for Bow Only Hunting of all big game with open seasons in MU 1-12.

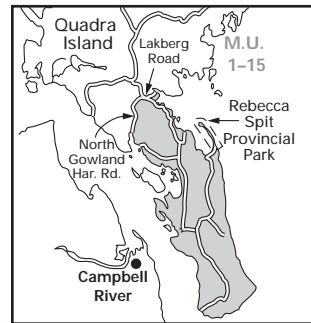




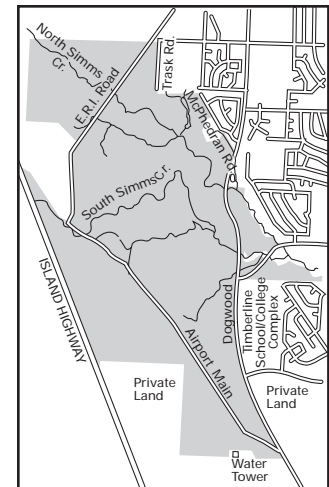
**Map A33** Kingcome Inlet Grizzly Bear and Black Bear Closed Area (situated in MU 1-14).



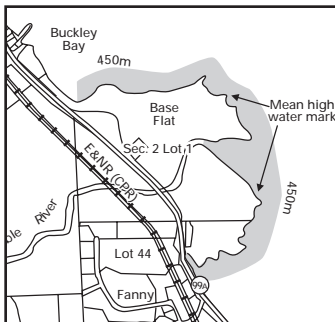
**Map A34** Wakeman Sound Grizzly Bear and Black Bear Closed Area (situated in MU 1-14).



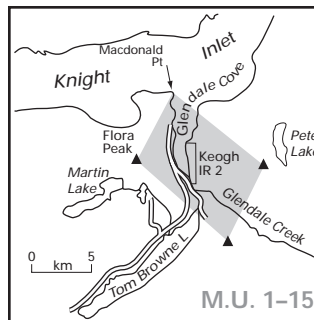
**Map A35** Quadra Island Bow or Discharge of Firearms Using Shot Only Area (situated in MU 1-15) and special antlerless mule deer season.



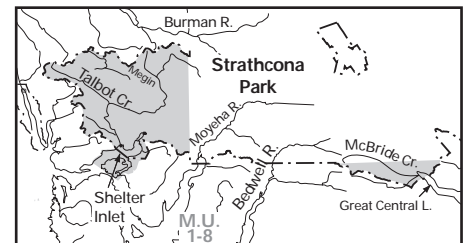
**Map A36** Beaver Lodge Trust Lands No Hunting Area (situated in MU 1-6).



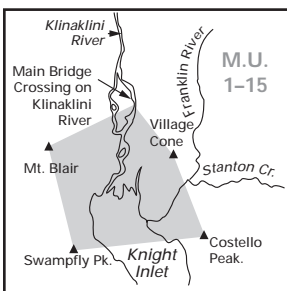
**Map A37** Buckley Bay No Shooting Area (situated in MU 1-6).



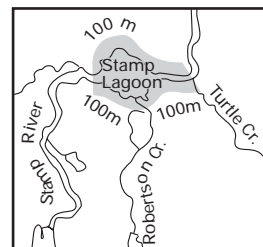
**Map A38** Glendale Cove Grizzly Bear and Black Bear Closed Area (situated in MU 1-15).



**Map A39** Strathcona Park McBride Creek and Megin Creek additions (situated in MUs 1-7, 1-8).



**Map A40** Knight Inlet Grizzly Bear and Black Bear Closed Area (situated in MU 1-15).



**Map A41** Stamp Lagoon Firearms Using Shot Only Area (situated in MU 1-7).

## NOTICE! SHOT BAN

The use of toxic (lead) shot for hunting waterfowl has been prohibited in British Columbia since 1995 and in Canada since 1997. The ban applies to all ducks, geese, coots and snipe. It does not apply to upland gamebirds (grouse, ptarmigan, quail, partridge, pheasants and turkey), migratory upland gamebirds (pigeons, doves), ravens (where seasons exist), or target shooting, although a local restriction may be implemented if there is a conflict with an important wetland.

Federal regulations currently identify steel shot, bismuth shot, tungsten-iron shot, tungsten-bronze-iron shot, tin shot, tungsten - matrix shot, and tungsten-polymer shot as the only non-toxic shot permitted for use on waterfowl, coot and snipe. Hunters are advised to contact the CWS Canadian Wildlife Service in Delta (604-940-4560) for more details.



## Victoria's Hunting & Fishing Center. Come see us!

- Full line of firearms
- Insurance appraisals
- Estate sale firearms
- Gunsmith services
- Consignment
- Binoculars, cases, safes, scopes... and a heck of a lot more.



3319 Douglas Street  
Victoria, BC  
Toll free 1-866-915-4254  
or 250-475-4969

info@fishingvictoria.com • www.islandoutfitters.ca

# REGION 2

Check website (page 2)  
for in-season changes  
prior to your hunt.



These M.U. boundaries are approximate only. For a more precise definition consult the BC Recreational Atlas, 6th edition.



**REPORT ALL POACHERS/  
POLLUTERS (RAPP)**  
Please see Notice on  
page 26 for details

## COMPULSORY INSPECTION CENTRES

Compulsory Inspection (CI) for hunter harvest is no longer available at MoE regional offices. Compulsory Inspectors will provide this service at the locations listed below. Please see the MoE website at <http://www.env.gov.bc.ca/fw/wildlife/hunting/ci.html> or contact the regional office for more information.

**CI contractor locations:** Surrey, Agassiz, Gibson's, Squamish

**MoE Regional Office, Surrey:** ..... (604) 582-5200

## CONSERVATION OFFICER SERVICE DISTRICT OFFICES

Please call one of the numbers below for recorded information or to make an appointment:

Cultus Lake:	1-800-731-6373
Powell River:	1-800-731-6373
Sechelt:	1-800-731-6373
Squamish:	1-800-731-6373
Surrey:	1-800-731-6373

**For information on Wildlife  
Permits and Commercial Licences,  
please see page 63.**

## Major Regulation Changes for 2009-2010

1. Mule Deer (black-tailed) seasons in MUs 2-05 and 2-12 will end on November 30th, and bag limit will be reduced from 2 to 1.
2. The watershed of the Cheakamus River, upstream of the confluence with the Cheakye River, and the Watershed of the Green River, upstream of Narin Falls, will be a no shooting, hunting, or trapping zone from January 15 to March 31, 2010. See Map B15A.

# REGIONAL BAG LIMITS

**Black Bear:** In MUs 2-2, 2-18, 2-19 the bag limit for black bear is one. In other MUs, the bag limit is two.

**Deer:** Unless otherwise indicated, the bag limit for mule (black-tailed) deer is two.

**Grouse:** The daily aggregate bag limit for blue (sooty/dusky), spruce (Franklin) and ruffed grouse is ten.

## NOTICE TO HUNTERS

► No person shall use lead shot for any purpose when discharging a firearm on any dyke or on the water side (seaward or river side) of any dyke in the municipality of Delta, or on any foreshore dyke facing Mud Bay in the city of Surrey.

► Fraser Valley Special Area - Hunters should take note of the special licence area in the Fraser Valley (see Map B10). These special licences are available through selected private outlets. For further information, contact a Service BC's office.

► No Shooting Areas or No Hunting Areas:

Hunters should be aware of these areas as outlined on page 13 and regional maps.

► Burns Bog (MU 2-4) No Hunting or Trapping Area - no hunting or trapping in the Burns Bog Partnership Lands.

► Bowen Island No Shooting Area (MU 2-16) - contact the Bowen Island Municipal Clerk (604-947-4255) for important information on municipal bylaws (including those for use of bows) that also cover this area.

► Vancouver Harbour: The discharge of firearms is prohibited in Burrard Inlet east of a straight line drawn from Point Grey to Point Atkinson (Lighthouse Park).

► A small population of white-tailed deer has become resident to the Herrling Island area (MU 2-3) near Hope, BC. Hunters are reminded that there is no open season for white-tailed deer in this area.

► Boundary Bay Wildlife Management Area (MU 2-4) is closed to snipe hunting. This includes all foreshore areas seaward of the dykes surrounding Boundary, Mud and Semiahmoo Bays.

## BC PARKS

► Please refer to Site & Access Restrictions section for more information.

► **Hunting is prohibited in some BC Parks (Parks, Protected Areas, Recreation Areas, and Conservancies) and is permitted in others during an open season and within specific time periods. Before hunting in a BC Park, hunters must verify that hunting in**

**that area during that time is permitted. For more information on hunting regulations within areas designated under the Park Act, please phone your regional Ministry of Environment office or visit the Fish and Wildlife Branch website at [www.env.gov.bc.ca/fw/wildlife/hunting/regulations/](http://www.env.gov.bc.ca/fw/wildlife/hunting/regulations/). For maps, or more information on permitted activities in Parks please visit the BC Parks website at [www.bcparks.ca](http://www.bcparks.ca).**

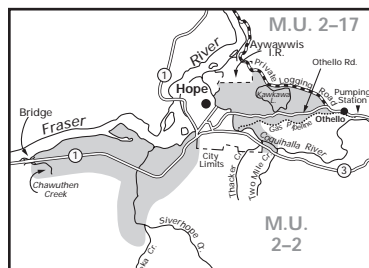
## LOWER MAINLAND GENERAL OPEN SEASONS

SPECIES	MANAGEMENT UNIT	CLASS	SEASON DATES	BAG LIMIT
MULE DEER (Black-tailed)	2-2 to 2-4, 2-6 to 2-8, 2-13 to 2-15, 2-17 to 2-19	Bucks	Sept 10 - Dec 15	2
	2-9 to 2-11	Bucks	Sept 10 - Nov 30	2
	2-5, 2-12	Bucks	Sept 10 - Nov 30	1
	2-16	Bucks	Sept 10 - Dec 15	▲2
	2-16	Antlerless	Nov 5 - Nov 20	▲1
	2-16	Antlerless	Oct 21 - Oct 31	▲1
	2-2 to 2-19	Bucks	Sept 1 - Sept 9	▲2
	★2-16	Bucks	Sept 1 - Dec 15	3(2)
	★2-16	Antlerless	Nov 5 - Dec 5	3(2)
	★2-16	Either Sex	Jan 1/2010 - Jan 15/2010	3(2)
MOUNTAIN GOAT	2-5		Sept 10 - Oct 15	1
	★2-6		Sept 10 - Sept 30	1
	▼ 2-12 to 2-15		Sept 10 - Oct 31	1
★ See Map B9. ▼ See Maps B17, B19				
BLACK BEAR	2-3 to 2-17		Sept 10 - Nov 30	2
	2-3 to 2-17		Apr 1/2010 - June 15/2010	2
	2-2, 2-18, 2-19		Sept 10 - Nov 30	1
	2-2, 2-18, 2-19		Apr 1/2010 - June 15/2010	1
	2-3 to 2-17		Sept 1 - Sept 9	2
	2-2, 2-18, 2-19		Sept 1 - Sept 9	1
WOLF	2-5, 2-6, 2-11 to 2-16		Sept 10 - Mar 31/2010	3
	2-5, 2-6, 2-11 to 2-16		Apr 1/2010 - June 15/2010	3
All wolf taken in Region 2 must be Compulsory Reported see page 21.				
COYOTE	2-2 to 2-19		Sept 10 - June 15/2010	NBL

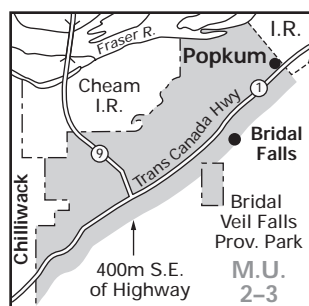


## LOWER MAINLAND GENERAL OPEN SEASONS

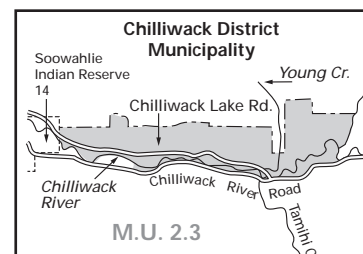
SPECIES	MANAGEMENT UNIT	CLASS	SEASON DATES	BAG LIMIT
RACCOON, SKUNK	2-2 to 2-19		Sept 1 - Mar 31/2010	NBL
SNOWSHOE HARE	2-5 to 2-19		Aug 1 - Apr 30/2010	10 (daily)
BOBCAT	2-2 to 2-19		Nov 15 - Feb 15/2010	5
COUGAR	2-2 to 2-19		Sept 10 - Mar 31/2010	2
	2-2 to 2-19		Apr 1/2010 - June 15/2010	2
<i>Hunters may not hunt a cougar kitten or any cougar in its company. See Definitions section: cougar kitten..</i>				
GROUSE BLUE (Sooty/Dusky), RUFFED & SPRUCE (FRANKLIN)	2-2 to 2-19		Sept 10 - Dec 15	10 (30)
Bow Only Season	2-2 to 2-19		Sept 1 - Sept 9	10 (30)
<i>For Blue, Spruce (Franklin's) and Ruffed grouse, the daily aggregate bag limit is 10; the aggregate possession limit is 30.</i>				
PTARMIGAN	2-2, 2-3, 2-5 to 2-19		Sept 10 - Dec 15	5 (15)
Bow Only Season	2-2, 2-3, 2-5 to 2-19		Sept 1 - Sept 9	5 (15)
PHEASANT	2-4, 2-8	Cocks	Oct 10 - Nov 30	2 (6)
<i>Hunting permitted from one-half hour before sunrise to one-half hour after sunset.</i>				
BAND-TAILED PIGEONS	2-2 to 2-19		Sept 15 - Sept 30	5 (10)
COOTS, COMMON SNIPE	2-2 to 2-10, 2-12 to 2-19		Oct 10 - Jan 22/2010	10 (20)
	2-11		Sept 10 - Dec 23	10 (20)
<i>Boundary Bay Wildlife Management Area is closed to Snipe hunting. Consideration is being given to extend this closure to other foreshore areas (ie. Roberts and Sturgeon Banks) in future hunting seasons.</i>				
DUCKS	2-2 to 2-10, 2-12 to 2-19		Oct 10 - Jan 22/2010	8 (16)
	2-11		Sept 10 - Dec 23	8 (16)
<i>Restricted daily bag limits of 4 Pintails, 4 Canvasbacks, 2 Goldeneye and 2 Harlequins are in effect - see page 17. See special area maps.</i>				
BRANT	2-4		Mar 1/2010 - Mar 10/2010	2 (4)
SNOW GEESE	2-4, 2-5		Oct 10 - Jan 3/2010	▲10 (20)
	2-4, 2-5		Feb 20/2010 - Mar 10/2010	▲10 (20)
▲ The aggregate daily bag limit for all geese is 5, except in MU's 2-2 to 2-4, 2-8, 2-18 and 2-19 where 5 Canada geese may be taken in addition to any other species of geese taken in Region 2 and in MUs 2-4 and 2-5 where 10 snow geese may be taken in addition to any other species of geese taken in Region 2. See special area maps.				
ROSS'S GEESE	2-4, 2-5		Oct 10 - Jan 3/2010	▲5 (10)
	2-4, 2-5		Feb 20/2010 - Mar 10/2010	▲5 (10)
▲ The aggregate daily bag limit for all geese is 5, except in MU's 2-2 to 2-4, 2-8, 2-18 and 2-19 where 5 Canada geese may be taken in addition to any other species of geese taken in Region 2 and in MUs 2-4 and 2-5 where 10 snow geese may be taken in addition to any other species of geese taken in Region 2. See special area maps.				
GEESSE: CANADA and CACKLING	2-5 to 2-7, 2-9, 2-10, 2-12 to 2-17		Oct 10 - Jan 22/2010	5 (10)
	2-2 to 2-4, 2-8, 2-18, 2-19		Sept 5 - Sept 13	▲5 (10)
	2-2 to 2-4, 2-8, 2-18, 2-19		Oct 10 - Nov 22	▲5 (10)
	2-2 to 2-4, 2-8, 2-18, 2-19		Dec 19 - Jan 10/2010	▲5 (10)
	2-2 to ★ 2-4, 2-8, 2-18, 2-19		Feb 10/2010 - Mar 10/2010	▲5 (10)
	2-11		Sept 10 - Dec 23	5 (10)
★ In MU 2-4 in the Municipality of Delta, the open season DOES NOT apply to the area within 100 metres of any dyke. The 100 metre restriction does not apply to that portion of Delta known as Westham Island.				
▲ The aggregate daily bag limit for all geese is 5, except in MU's 2-2 to 2-4, 2-8, 2-18 and 2-19 where 5 Canada geese may be taken in addition to any other species of geese taken in Region 2 and in MUs 2-4 and 2-5 where 10 snow geese may be taken in addition to any other species of geese taken in Region 2.				
<b>WATERFOWLER HERITAGE DAYS:</b> (Waterfowler Heritage Days are restricted to hunters under the age of 18. See Waterfowler Heritage Days section.)				
DUCKS	2-2 to 2-10, 2-12 to 2-19		Oct 3 - Oct 4	8 (16)
CANADA GEESE	2-2 to 2-10, 2-12 to 2-19		Oct 3 - Oct 4	▲5 (10)
SNOW GEESE	2-4, 2-5		Oct 3 - Oct 4	▲10 (20)
ROSS'S GEESE	2-4, 2-5		Oct 3 - Oct 4	▲5 (10)
DUCKS GEESE	2-11		Sept 5 - Sept 6	8 (16)
CANADA and CACKLING GEESE	2-11		Sept 5 - Sept 6	5 (10)
<i>The aggregate daily bag limit for all geese is 5 - see page 17. See special area maps.</i>				
▲ The aggregate daily bag limit for all geese is 5, except in MU's 2-2 to 2-4, 2-8, 2-18 and 2-19 where 5 Canada geese may be taken in addition to any other species of geese taken in Region 2 and in MUs 2-4 and 2-5 where 10 snow geese may be taken in addition to any other species of geese taken in Region 2.				



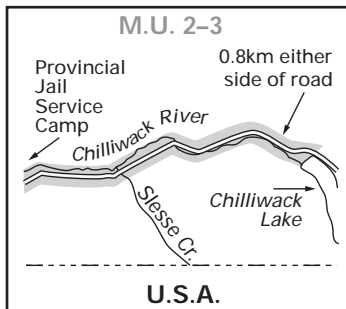
**Map B1** Hope - No Shooting Area  
(situated in MUs 2-2, 2-17).



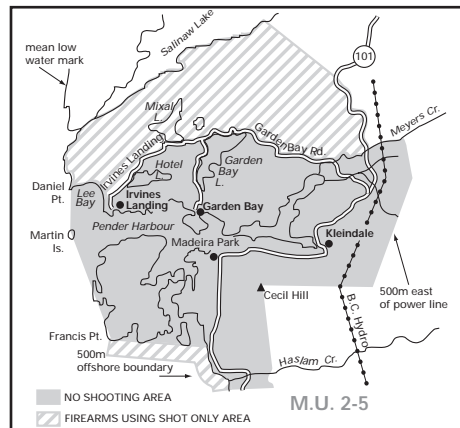
**Map B2** Popkum - No Shooting Area (situated in MU 2-3).



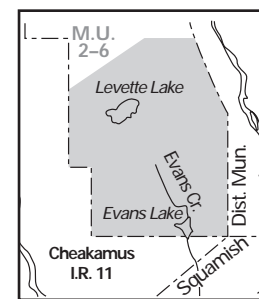
**Map B3** Chilliwack Valley - Firearms Using  
Shot Only Area (situated in MU 2-3).



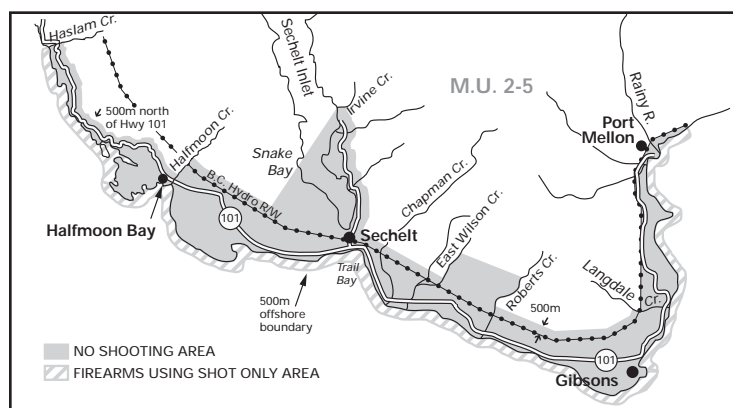
**Map B4** Provincial Jail Camp No. 1 No Shooting Area (situated in MU 2-3).



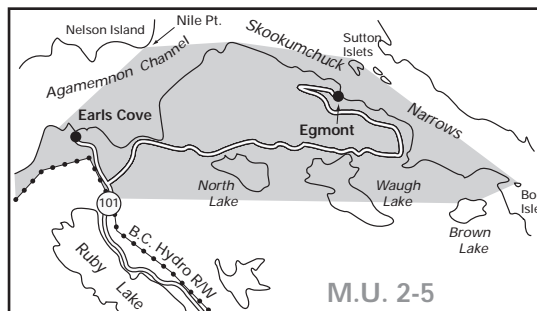
**Map B5** Pender Harbour - No Shooting Area and Firearms Using Shot Only Area (situated in MU 2-5).



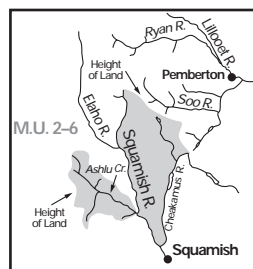
**Map B6** Evans Lake - No Shooting Area (situated in MU 2-6).



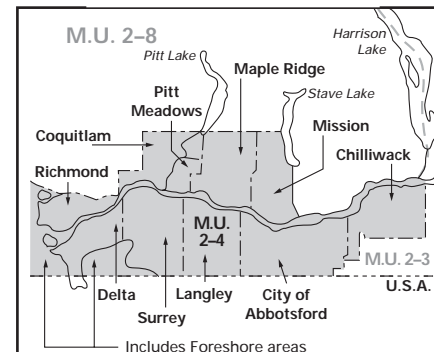
**Map B7** Sechelt/Gibsons - No Shooting Area and Firearms Using Shot Only Area (situated in MU 2-5).



**Map B8** Waugh Lake/Skookumchuck - No Shooting Area (situated in MU 2-5).

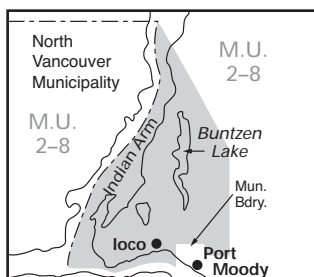


**Map B9** Ashlu - Squamish Rivers Mountain Goat Closed Area (situated in MU 2-6).

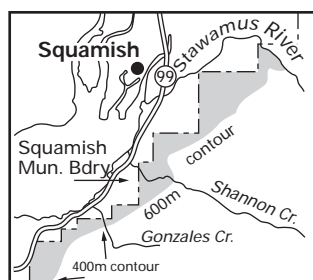


**Map B10** Fraser Valley Special Licence Hunting Area (FVSLHA) (situated in MUs 2-4, 2-8). All persons hunting within MU 2-4 & those portions of MU 2-8 within the corporate limits of the corporation of the district of Maple Ridge, the corporation of the district of Pitt Meadows, the district of Mission, the corporation of the district of Coquitlam are required to purchase a Fraser Valley Special Area Hunting Licence in addition to other Provincial licences and for hunting migratory game birds, the Migratory Bird Licence. \$1,000,000.00 Public Liability and Property Damage insurance is required.

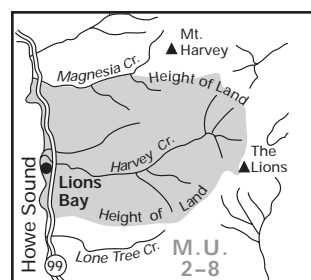
**Hunniford's**  
Game Cutting  
Plus Fresh & Smoked Sausage  
Over 90 years experience in Family Business  
**Hunniford Meats**  
Lower Mainland  
1-877-HUNNIFORD  
(1-877-486-6436)



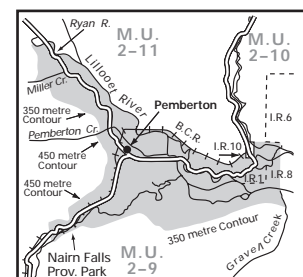
**Map B11** Buntzen Lake - No Shooting Area (situated in MU 2-8).



**Map B12** Squamish - No Shooting Area (situated in MU 2-8).

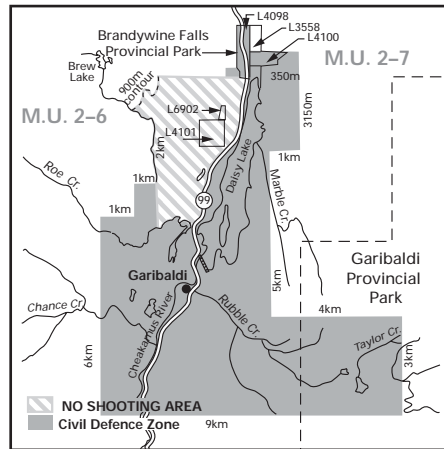
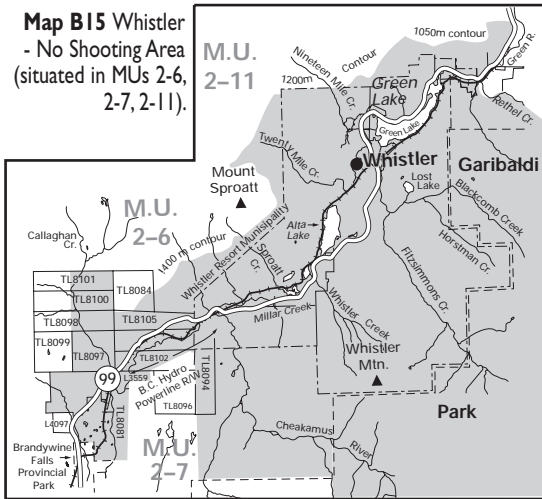


**Map B13** Lion's Bay - No Shooting Area (situated in MU 2-8).

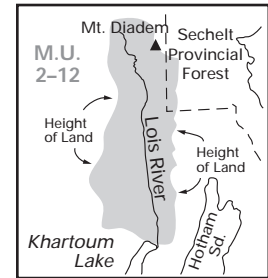


**Map B14** Pemberton - Firearms Using Shot Only Area (situated in MUs 2-9, 2-10, 2-11).

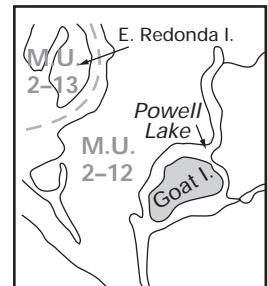
**Map B15 Whistler - No Shooting Area**  
(situated in MUs 2-6, 2-7, 2-11).



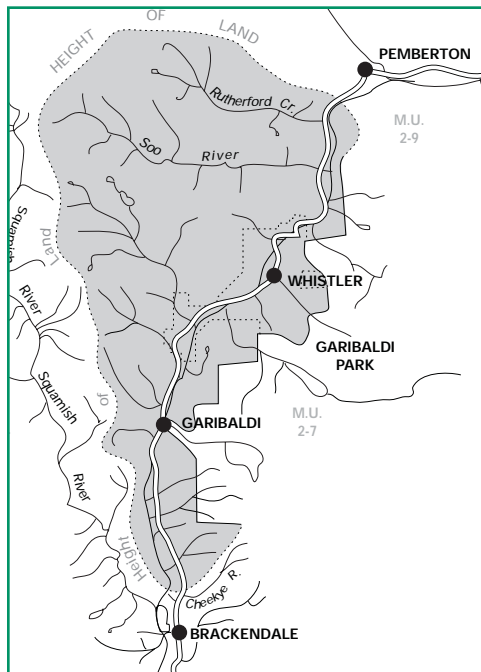
**Map B16 Garibaldi - No Shooting Area and Garibaldi Civil Defence Zone** (situated in MUs 2-6 and 2-7). This is a high risk slide area. Persons who hunt or trap in this area do so at their own risk.



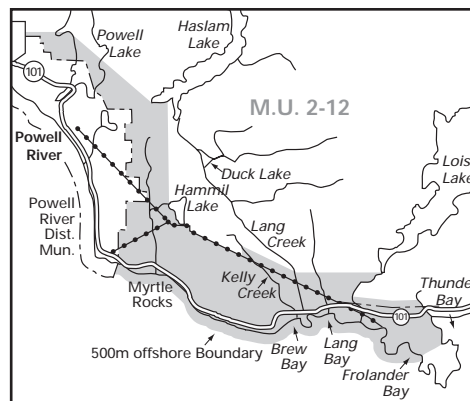
**Map B17 Lois River Mountain Goat Closed Area** (situated in MU 2-12).



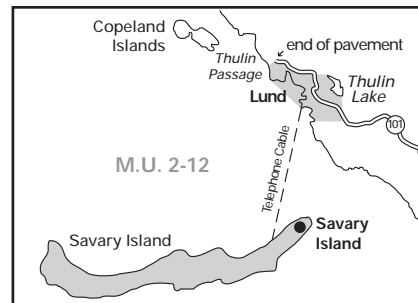
**Map B19 Goat Island Mountain Goat Closed Area** (situated in MU 2-12).



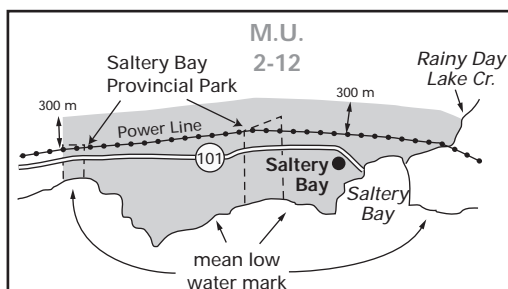
**Map B15A No Shooting or Hunting or Trapping area** (situated in 2-6, 2-7, 2-9 and 2-11) from Jan 15, 2010 to Mar 31, 2010. Please see map B6, B15 and B16 for all year restrictions within this area.



**Map B18 Pemberton Firearms Using Shot Only Area** (situated in MUs 2-9, 2-10, 2-11).



**Map B20 Lund - No Shooting Area and Savary Island Firearms Using Shot Only Area** (situated in MU 2-12).



**Map B21 Saltery Bay - No Shooting Area** (situated in MU 2-12).

## PAST ARTICLES


Articles from past editions of the Hunting & Trapping Regulations Synopsis have been posted on our website for on-going reference.

Please go to:

[www.env.gov.bc.ca/fw/wild/hunting/archive.htm](http://www.env.gov.bc.ca/fw/wild/hunting/archive.htm)

## Westley Military Surplus LTD.

**Army modular tents, camo netting and army cots!**

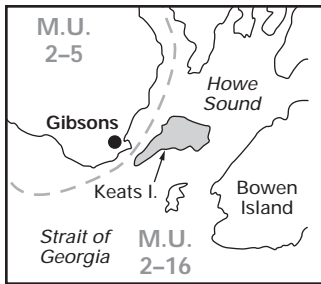


623 Front St, New Westminster, BC V3M 1A1

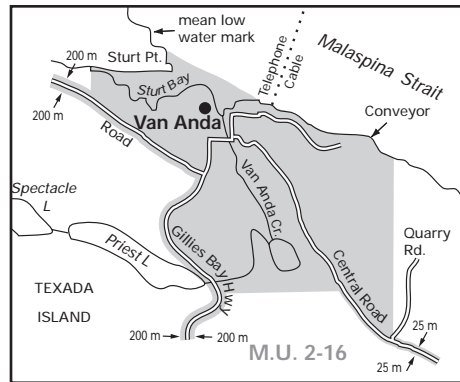
(604) 521-8883 • (604) 521-8033

Family owned since 1982

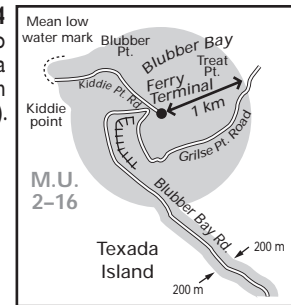




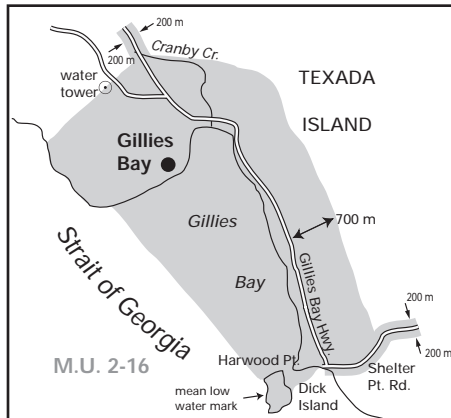
**Map B22** Keats Island (situated in MU 2-16). The discharge of rifles is prohibited.



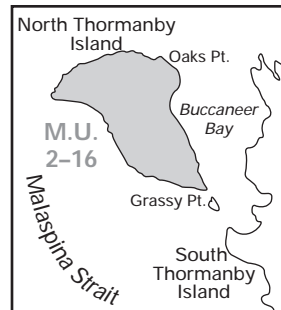
**Map B23** Van Anda - No Shooting Area (situated in MU 2-16).



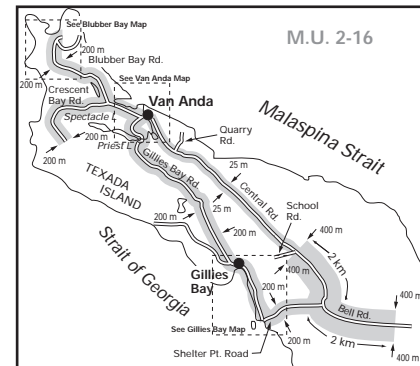
**Map B24** Blubber Bay - No Shooting Area (situated in MU 2-16).



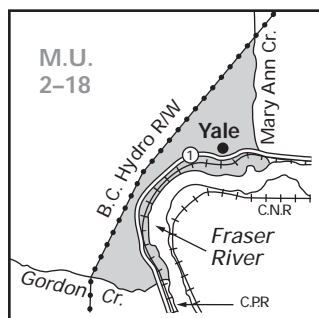
**Map B25** Gillies Bay - No Shooting Area (situated in MU 2-16).



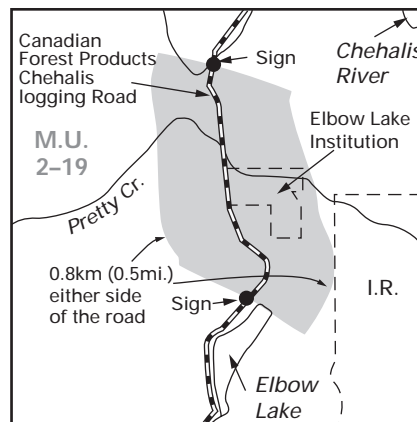
**Map B26** North Thormanby Island - No Shooting or Hunting Area (situated in MU 2-16).



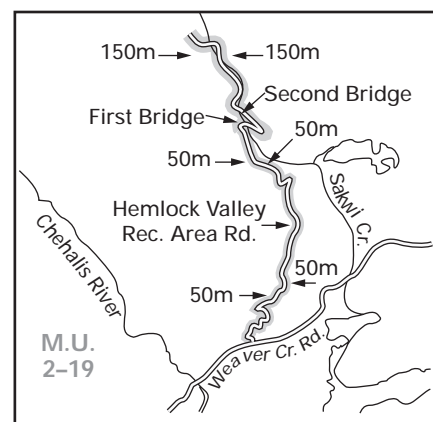
**Map B27** Central Road/ Shelter Point Road No Shooting Area (situated in MU 2-16).



**Map B28** Yale - No Shooting Area (situated in MU 2-18).



**Map B29** Elbow Lake - No Shooting Area (situated in MU 2-19).



**Map B30** Hemlock Valley - No Shooting Area (situated in MU 2-19).

## TEXADA ISLAND FOREST RESERVE LTD.

owns 2,600 ha of private land on the North end of Texada Island. Access to these lands is controlled and hunting is encouraged, but this is by permission, and only for members of the Acorn Outdoor Club.

For Information about obtaining membership, maps, and keys for gates please call 604-486-7772 on Texada Island or visit [www.monticola.ca](http://www.monticola.ca) and click on Access Management.

## Casterland

Get to your new favorite spot  
And get out with your haul



[www.casterland.com](http://www.casterland.com)



## CHANGE OF ADDRESS OR NAME NOTIFICATION

Please forward notice **WITHIN 30 DAYS** of address/name change to:

Ministry of Environment, Fish & Wildlife Branch  
PO Box 9374 Stn Prov Govt, Victoria, BC, V8W 9M4 or fax (250) 387-0239

### PLEASE PRINT

Hunter Number: \_\_\_\_\_ Birthdate: \_\_\_\_/\_\_\_\_/\_\_\_\_  
6 digits                      YYYY      MM      DD

Last Name \_\_\_\_\_ First Name \_\_\_\_\_ Initial \_\_\_\_\_

Mailing Address (new mailing address if applicable) \_\_\_\_\_

City/Town \_\_\_\_\_ Postal Code \_\_\_\_\_

Telephone: (\_\_\_\_) \_\_\_\_\_

### NAME CHANGE: PLEASE FILL OUT ABOVE AND BELOW

OLD Last Name \_\_\_\_\_ First Name \_\_\_\_\_ Initial \_\_\_\_\_

NEW Last Name \_\_\_\_\_ First Name \_\_\_\_\_ Initial \_\_\_\_\_

A **COPY** of a legal document supporting your name must be attached.



Caribou

Interested in advertising in the BC Hunting & Trapping Regulations?  
Phone 250-480-3244 or E-mail: [hunt@mondaytourism.com](mailto:hunt@mondaytourism.com).

**Gohar's Taxidermy**

5885 Hopedale Road Phone: 1-604-316-2387  
Chilliwack, BC V2R 5R1 "Buy & Sell, Hides, Trophies"

**Downtown Langley**

**HUNTING**

- New & Used Firearms, Consignment Sales
- Ammunition • Optics
- Mail Orders • Insurance claims
- Excellent selection of Equipment
- Authorized Gunsmith on Premises
- We stock Sitka clothing

★ **LANGLEY GUNS AND TACKLE** ★

20568C 56th Avenue, Langley, BC V3A 3Z1 Tel/Fax (604) 530-7899

**Visit our online store and buy online**  
[www.langleyguns.ca](http://www.langleyguns.ca)

**Quality Firearms by Ruger, Remington, Mossberg, Clay Targets & Launchers.**  
[langleyguns@shaw.ca](mailto:langleyguns@shaw.ca)

**Bushnell** **LEUPOLD**

**Sumas Meats**

Complete Game Processing  
Custom Meat Cutting & Sausage Making

Kurt & Ullie Krack  
**604-864-0434**  
973 Marion Rd  
Abbotsford

**ALPHA-MAR Navigation Inc.**  
A member of Global Network Inc. IOS 9001 Certified

**We treat every shipment like a trophy.**

**AIR • OCEAN • TRUCK**

~170 - 5980 Miller Road Tel free tel: 1-888-584-9191  
Richmond, BC Canada V7B 1K2 Toll free fax: 1-888-594-9191  
Tel 604-270-2576 • Fax 604-270-2408 [www.alpha-mar.com](http://www.alpha-mar.com)

**Chilliwack Dart & Tackle**

Your fishing and hunting headquarters in the Fraser Valley...

- Over 250 Firearms in Stock
- Exclusive Browning Bow Dealer
- Great Prices! Best Selection!
- Zeiss, Leupold and Bushnell

**Remington. BROWNING**

Visit us on the web:  
[www.chwkdart.com](http://www.chwkdart.com)

**(604) 793-9922**  
2 - 9120 Young Rd.

**Canadian Waterfowlers Pro Shop**

Phone: **1-877-453-7051**

Canada's Waterfowl Hunting Equipment Specialists®

- Duck and Goose Calls
- Decoys
- Blinds
- Motion Decoys
- Gun Dog Supplies
- Ammunition
- Apparel
- Special Orders

Online Store: [www.canadianwaterfowlersproshop.com](http://www.canadianwaterfowlersproshop.com)

Logos: AVERY, RNT, MOJO, KENT, and others.

## THE WILD SHEEP SOCIETY OF BRITISH COLUMBIA HORN CURL EDUCATION PROGRAM

PHOTO: LINO GRIFONE



The Wild Sheep Society of British Columbia has partnered with the British Columbia Ministry of Environment to develop an education program for hunters relating to horn curl restrictions that apply to the harvest of wild sheep in the province.

The Society and the Ministry have become increasingly concerned about the number of illegal sheep kills occurring in British Columbia, in some cases resulting from a lack of diligence. In some cases illegal kills may result in increasing hunting restrictions (such as Limited Entry seasons in place of general open seasons) or the complete closure of a season.

In an attempt to limit the number of illegal sheep harvested in British Columbia, the Wild Sheep Society has created a horn curl education program, with the support of the Ministry of Environment.

The Society's horn curl education program is divided into two sections: an education component, and a test component.

Both the Society and the Ministry highly recommend that all sheep hunters review the horn curl education program and participate in the horn curl test. Even for experienced sheep hunters this will provide a helpful review.

Please review the Education Page for the Horn Curl Education Program and take the Horn Curl Test at [www.wildsheepsociety.org](http://www.wildsheepsociety.org)



### NOTICE! TO HUNTERS



In-season regulation changes are posted on the Fish and Wildlife website. Regulations are subject to change from time to time, and it is the hunter's responsibility to be informed of current regulations. Please check our website for in-season changes before your hunt: [www.env.gov.bc.ca/fw](http://www.env.gov.bc.ca/fw). Or subscribe to RSS a new internet-based service that allows users to sign up for instant web updates. See page 2 for details.



**WANSTALLS**

*Hunting & Shooting Supplies*

**YOUR AUTHORITY FOR:** Hunting and Camping.

**WE SELL:** Firearms, Safes, Ammunition, Optics, Knives, Clothing & Accessories.

**REPAIRS TO:** Firearms, Paintball, Onsite Gunsmithing

*Maple Ridge's family owned outdoor equipment store for 34 years.*



*Ask us about Special Orders*

**604-467-9232**

**604-463-4412**

[www.wanstalls.com](http://www.wanstalls.com)

**22338 Lougheed Hwy.  
Maple Ridge BC**

Your reliable source for **Remington®** rifles, shotguns and accessories.



Model 700™ CDL



Model 700™ XCR



Model 700™ XHR



1187 Premier Sporting

Reliable Gun stocks the largest selection of **Remington®** products in BC



**Reliable Gun**  
vancouver

Ph: 604 874 4710 Fax: 604 874 4712  
Toll Free 1 800 407 5224

[www.reliablegun.com](http://www.reliablegun.com) (online sales listing)  
3227 Fraser Street • Vancouver • BC • V5V 4B8

**BROWNING®**

**ATTENTION HUNTERS!  
KENT OUTDOORS**

**FIREARMS CENTRE FOR  
THE FRASER VALLEY**  
HUNTING • FISHING • CAMPING

MINISTRY OF ENVIRONMENT  
**Compulsory  
Inspections**

Your Source for  
X-Bolt Rifles &  
All Browning  
Products



7046 Pioneer Ave  
Agassiz, BC

**604-796-0006**

[kentoutdoors@shaw.ca](mailto:kentoutdoors@shaw.ca)



# REGION 3

Check website (page 2)  
for in-season changes  
prior to your hunt.



These M.U. boundaries are approximate only. For a more precise definition consult the BC Recreational Atlas, 6th edition.

## COMPULSORY INSPECTION CENTRES

Compulsory Inspection for hunter harvest will be provided by appointment only in the Region 3 Ministry of Environment Kamloops office

### Thompson Region Ministry of Environment

1259 Dalhousie Drive  
Kamloops, BC, V2C 5Z5: ..... (250) 371-6200

## CONSERVATION OFFICER SERVICE DISTRICT OFFICES

Please call one of the numbers below for recorded information or to make an appointment:

Clearwater .....	(250) 674-3722
Kamloops .....	(250) 371-6281
Lillooet .....	(250) 256-4636
Merritt .....	(250) 378-8489

REGION 3

Thompson

**For information on Wildlife  
Permits and Commercial  
Licences, please see page 63.**



**REPORT ALL POACHERS/  
POLLUTERS (RAPP)**  
Please see Notice on  
page 26 for details

## Major Regulation Changes for 2009-2010

1. **Extended Wolf Seasons in the South Thompson:** Seasons for wolves in Management Units 3-12 to 3-20 and 3-26 to 3-33 will now close June 15th.
2. **Texas Creek Motor Vehicle Prohibition:** The Texas Creek Watershed, upstream of the 3 km mark on the Texas Creek Forest Service Road, located in Management Unit 3-16, will be closed to all motorized vehicles from April 15 to June 30.
3. **Snowmobile closures for Caribou Recovery** refer to page 19 for details.

## REGIONAL BAG LIMITS

**Deer:** The aggregate bag limit for deer is 3. The bag limit for mule (black-tailed) deer is 2, but only one may be a buck. Antlerless mule (black-tailed) deer are under Limited Entry Hunting only. The bag limit for white-tailed deer is 1 buck.

## ACCESS MANAGEMENT AREAS

► **Approximately one million hectares of Crown Land has been closed to snowmobile use to support Mountain Caribou recovery in the Thompson, Kootenay, Cariboo, and Omineca regions. Snowmobile closure maps with boundaries, legal access trails, prohibited dates, and identified riding areas are no longer published in the Hunting and Trapping Regulations Synopsis, they will be available online at [www.snowmobile.gov.bc.ca](http://www.snowmobile.gov.bc.ca).**

► Information signs are posted at the points of closure for the benefit of hunters - but it is the hunter's responsibility to recognize the closures whether a sign is in place or not. Contact Kamloops Regional Office for details.

★ **Motor Vehicle Closed Areas:** The operation of all motor vehicles is prohibited in the following areas:

★ Above the elevation of 1800 m in the Mt Hewitt-Bostock and Stoyoma Mountain area (MUs 3-13, 3-14) from May 1 to Nov 30 inclusive (except for Cabin Lake Rd). See Map C1.

★ Skull Mountain Special Resource Mountain Zone (MU 3-28) other than on indicated open roads (see Map C17) or under permit from MoE, from Sept. 1 to Dec. 10.

★ Lac du Bois - Dewdrop in MUs 3-28 and 3-29. See Map C16.

★ Dewdrop/Rosseau WMA (MU 3-29). See Map C18.

★ Porcupine Meadows Park (MU 3-29). See Map C13.

★ Above the 1920 m elevation in MU 3-32 in the following areas:

- China Head Mountain (excluding Yalakom-Big Bar Road)
- Nine Mile Ridge
- Red Mountain - French Mountain
- Hogback Mountain

★ Spruce Lake area in MU 3-32. See Map C15.

★ Watersheds of Miledge, Chappell and Lempriere Creeks above 1700 m in MU 3-44 (snowmobiles are permitted in designated area between Dec. 1 and May 31). See Map C19.

★ **Texas Creek watershed (MU 3-16), upstream of 3 km on the Texas Creek Forest Service Road closed from Apr. 15 to June 30.**

### ▲ **Motor Vehicles for Hunting Closed**

**Areas:** The operation of all motor vehicles to hunt wildlife, transport wildlife, transport equipment and supplies which are intended for or in support of hunting, or transport hunters to and from the location of wildlife is prohibited in the following areas:

▲ Greenstone Mountain Burn (MU 3-19) (except for Duffy Lake Road, Beaton Lake Road and Greenstone Mountain Road). See Map C3.

▲ Watershed of Clinton Creek (MU 3-31). See Map C14.

### ▼ **Snowmobiles for Hunting Closed**

**Areas:** The use of snowmobiles to hunt wildlife, transport wildlife, transport equipment or supplies which are intended for or in support of hunting

or transport hunters to or from the location of wildlife is prohibited in the Thompson Region MUs 3-28, 3-45 and 3-46. An authorized trapper is exempt from this restriction with respect to the trapping of furbearing animals.

## NOTICE TO HUNTERS

► Cattle grazing takes place on both public and private land. To keep cattle in the correct pasture, it is important that hunters leave gates and fences as they are found. Hunters should read the Access Restrictions section for more information about private property.

► Hunters should note firearms restrictions in the No Hunting and No Shooting Areas section page 13 and regional maps.

► Hunting and the discharge of firearms are prohibited in MU 3-45 (Wells Gray Park).

## BC PARKS

► Please refer to Site & Access Restrictions section for more information.

► **Hunting is prohibited in some BC Parks (Parks, Protected Areas, Recreation Areas, and Conservancies) and is permitted in others during an open season and within specific time periods. Before hunting in a BC Park, hunters must verify that hunting in that area during that time is permitted. For more information on hunting regulations within areas designated under the Park Act, please phone your regional Ministry of Environment office or visit the Fish and Wildlife Branch website at [www.env.gov.bc.ca/fw/wildlife/hunting/regulations/](http://www.env.gov.bc.ca/fw/wildlife/hunting/regulations/). For maps, or more information on permitted activities in Parks please visit the BC Parks website at [www.bcparks.ca](http://www.bcparks.ca).**

### HUNTER, FIREARMS AND OUTDOOR TRAINING

C.O.R.E. HUNTER TRAINING & OUTDOOR COURSE  
To Acquire a B.C. Hunting Licence

Firearms: Safety Education Training Course  
P.A.L. To possess and acquire Firearms and Ammo  
Courses held 4 times a month, exams ongoing.

For Information and Registration,  
Phone: X Big Game Guide Outfitter,  
C.O.R.E., F/A and CFSET, CRFSC  
MASTER INSTRUCTOR:

**Bill: (250) 376-7970** Kamloops  
A PROFESSIONAL OUTDOORSMAN



## The Powderkeg Outdoor Supply Ltd.

Your source for:

**Sporting goods, fishing gear, firearms,  
hunting equipment, hunting apparel**

2052 Nicola Ave. • Box 767, Merrit, BC, Canada, V1K 1B8  
250-378-9211 • 250-378-9233  
[powderkeg@telus.net](mailto:powderkeg@telus.net)

### Sasquatch Fabrications presents

#### PAK KART

Field proven for over 13 years. Superior design & construction. Lightweight & Canadian made Zero weight for the handler.

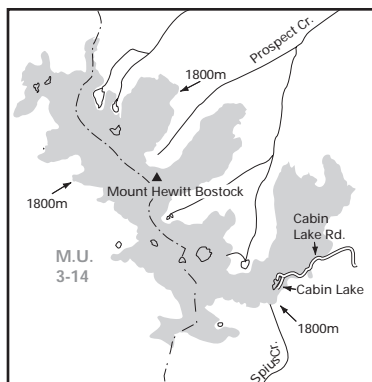


250-499-5984 • [sasquatch@nethop.net](mailto:sasquatch@nethop.net) • [www.sasquatchfabrications.com](http://www.sasquatchfabrications.com)

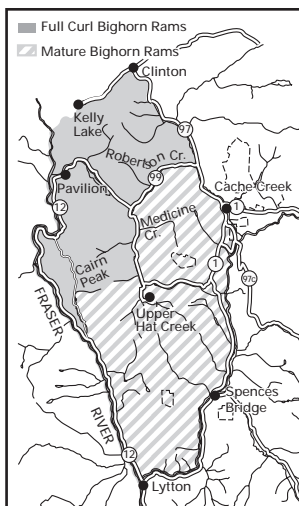
## THOMPSON GENERAL OPEN SEASONS

SPECIES	MANAGEMENT UNIT	CLASS	SEASON DATES	BAG LIMIT
MULE DEER (Black-tailed)	3-15, 3-16, 3-32, 3-33	▲4 Point Bucks	Sept 1 - Sept 9	1
	3-12 to 3-20, 3-26 to 3-44	▲4 Point Bucks	Sept 10 - Sept 30	1
	3-46	▲4 Point Bucks	Sept 20 - Sept 30	1
	3-12 to 3-20, 3-26 to 3-44, 3-46	Bucks	Oct 1 - Oct 31	1
	3-12 to 3-20, 3-26 to 3-44, 3-46	▲4 Point Bucks	Nov 1 - Dec 10	1
	3-12 to 3-14, 3-17 to 3-20, 3-26 to 3-31, 3-34 to 3-44	Bucks	Sept 1 - Sept 9	1
Youth Only Season*	3-12 to 3-14, 3-17 to 3-20, 3-26 to 3-31, 3-34 to 3-44	Bucks	Sept 1 - Sept 9	1
Bow Only Season	3-12 to 3-14, 3-17 to 3-20, 3-26 to 3-31, 3-34 to 3-44	Bucks	Sept 1 - Sept 9	1
▲ See Definitions section: Mule Deer. The antlers must accompany the species licence. * Season restricted to hunters under the age of 18.				
WHITE-TAILED DEER	3-15, 3-16, 3-32, 3-33	Bucks	Sept 1 - Dec 10	1
	3-12 to 3-14, 3-17 to 3-20, 3-26 to 3-31, 3-34 to 3-44	Bucks	Sept 10 - Dec 10	1
	3-46	Bucks	Sept 20 - Dec 10	1
	3-12 to 3-14, 3-17 to 3-20, 3-26 to 3-31, 3-34 to 3-44	Bucks	Sept 1 - Sept 9	1
	3-12 to 3-14, 3-17 to 3-20, 3-26 to 3-31, 3-34 to 3-44	Bucks	Sept 1 - Sept 9	1
* Season restricted to hunters under the age of 18.				
MOOSE	3-12 to 3-20, 3-26 to 3-44, 3-46	*Spike-fork Bulls	Sept 20 - Oct 31	1
* See Definitions section: Moose. Antlers must accompany the species licence				
BIGHORN MOUNTAIN SHEEP	3-17*, 3-31, 3-32	Full Curl Bighorn Rams	Sept 10 - Oct 20	1
	3-17*	▲Mature Bighorn Rams	Sept 10 - Oct 20	1
* A portion of 3-17 only. See Map C2. ▲ See Definitions section: Mountain Sheep				
BLACK BEAR	3-12 to 3-20, 3-26 to 3-44		Sept 1 - Nov 30	2
	3-46		Sept 20 - Nov 30	2
	3-12 to 3-20, 3-26 to 3-33, 3-46		Apr 1/2010 - June 15/2010	2
	3-34 to 3-44		Apr 1/2010 - June 30/2010	2
WOLF	3-12 to 3-20, 3-26 to 3-33		Sept 10 - June 15/2010	3
	3-34 to 3-44		Aug 1 - June 15/2010	NBL
COYOTE	3-17, 3-31, 3-32		Sept 1 - June 30/2010	NBL
	3-12 to 3-16, 3-18 to 3-20, 3-26 to 3-30, 3-33 to 3-44		Sept 1 - Mar 31/2010	NBL
COUGAR	3-12 to 3-20, 3-26 to 3-33		Nov 15 - Mar 31/2010	2
	3-34 to 3-44		Sept 10 - Mar 31/2010	2
Hunters may not hunt a cougar kitten or any cougar in its company. See Definitions section: cougar kitten.				
BOBCAT	3-12 to 3-20, 3-26 to 3-44		Nov 15 - Feb 15/2010	1
LYNX	3-12 to 3-20, 3-26 to 3-44		Nov 15 - Feb 15/2010	1
RACCOON	3-12 to 3-20, 3-26 to 3-44		No Closed Season	NBL
SNOWSHOE HARE	3-12 to 3-20, 3-26 to 3-44		Aug 1 - Apr 30/2010	10 (daily)
COLUMBIAN GROUND SQUIRREL	3-12 to 3-20, 3-26 to 3-44		No Closed Season	NBL
The open season for Columbian Ground Squirrel is restricted to private land only. Hunters must obtain permission from landowners before hunting on private land.				
GROUSE: BLUE (Dusky), RUFFED & SPRUCE (FRANKLIN)	3-12 to 3-20, 3-26 to 3-44		Sept 10 - Nov 30	5 each (15 each)
	3-46		Sept 20 - Nov 30	5 each (15 each)
For Blue, Spruce (Franklin's) and Ruffed grouse, the daily aggregate bag limit is 10; the aggregate possession limit is 30.				
SHARP-TAILED GROUSE	3-31		Sept 10 - Nov 30	5 (10)
PTARMIGAN	3-12 to 3-20, 3-26 to 3-44		Sept 1 - Nov 30	5 (15)
CHUKAR PARTRIDGE	3-12 to 3-20, 3-26 to 3-44		Oct 1 - Nov 30	5 (15)
GRAY PARTRIDGE (Hungarian)	3-12 to 3-20, 3-26 to 3-44		Oct 1 - Nov 30	3 (9)
PHEASANT	3-12 to 3-20, 3-26 to 3-44	Cocks	Oct 1 - Nov 30	2 (6)
MOURNING DOVES	3-12 to 3-20, 3-26 to 3-44		Sept 1 - Sept 30	5 (10)
BAND-TAILED PIGEONS	3-13 to 3-17		Sept 15 - Sept 30	5 (10)
COOTS, COMMON SNIPE	3-12 to 3-20, 3-26 to 3-44		Sept 10 - Dec 23	10 (20)
DUCKS	3-12 to 3-20, 3-26 to 3-44		Sept 10 - Dec 23	8 (16)
Restricted daily bag limits of 4 Pintails, 4 Canvasbacks, 2 Goldeneye and 2 Harlequin are in effect - see page 17.				
GEESSE: SNOW, ROSS'S & WHITE-FRONTED	3-12 to 3-20, 3-26 to 3-44		Sept 10 - Dec 23	5 (10)
GEESSE: CANADA, CACKLING	3-12 to 3-18, 3-30 to 3-35, 3-38 to 3-44		Sept 10 - Dec 23	5 (10)
	3-19, 3-20, 3-26 to 3-29, 3-36, 3-37		Sept 10 - Sept 20	5 (10)
	3-19, 3-20, 3-26 to 3-29, 3-36, 3-37		Oct 1 - Dec 23	5 (10)
	3-19, 3-20, 3-26 to 3-29, 3-36, 3-37		Mar 1/2010 - Mar 10/2010	5 (10)
The aggregate daily bag limit for all geese is 5 - see page 17.				
WATERFOWLER HERITAGE DAYS: (Waterfowler Heritage Days are restricted to hunters under the age of 18. See Waterfowler Heritage Days section.)				
DUCKS	3-12 to 3-20, 3-26 to 3-44		Sept 5 - Sept 6	8 (16)
GEESSE: WHITE-FRONTED, SNOW, ROSS'S, CANADA & CACKLING	3-12 to 3-20, 3-26 to 3-44		Sept 5 - Sept 6	5 (10)

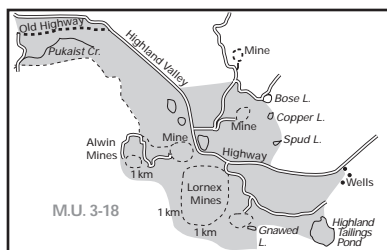




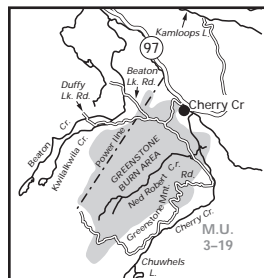
**Map C1** Stoyoma Mountain Motor Vehicle Closed Area (situated in MUs 3-13, 3-14) above 1800 m elevation from May 1 - Nov 30, except on Cabin Lake Rd.



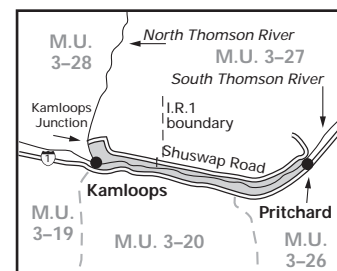
**Map C2** Full Curl bighorn and Mature bighorn sheep hunting areas (situated in MU 3-17).



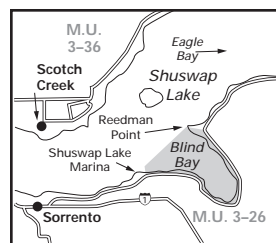
**Map C5** Highland Valley - No Shooting Area (situated in MU 3-18).



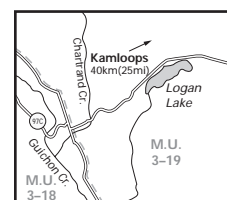
**Map C3** Greenstone Mt. Burn Motor Vehicle for Hunting Closed Area (situated in MU 3-19). Roads shown as open lines are open year round.



**Map C4** Kamloops - No Shooting or Hunting Area (situated in MUs 3-19, 3-20, 3-26, 3-27 and 3-28).



**Map C6** Blind Bay - No Shooting Area (situated in MU 3-26).



**Map C7** Logan Lake - No Shooting Area (situated in MU 3-19).



**TUNKWA** Lake Resort  
British Columbia

## Welcomes BC Hunters!!! Incredible Hunting in Region 3-18 and 3-19

Deer, Moose, Bear, Cougar and Grouse.

Trophy Mule and White-Tail Deer

Hunt from your cabin door - countless miles of prime hunting grounds begin from the resort

Game Hanging Shed • Hunting Licenses and Tags  
ATVs welcome with rentals available (Hunting Season Only)

Local Maps and advice readily available

Heated Showerhouse • Outdoor Hot tub

Cabins from \$70/night, Camping \$20/night

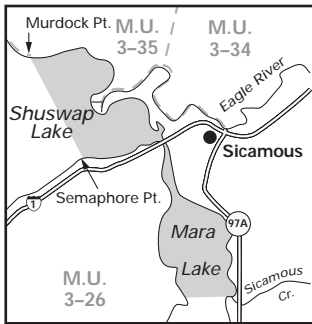
Visit Southern BC's Most Hunter Friendly Resort !

Check out our Hunting Reports at

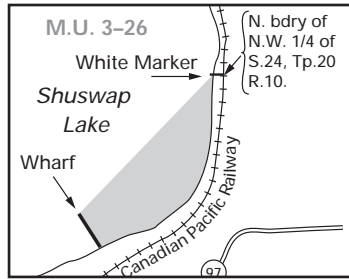
[www.tunkwalakeresort.com](http://www.tunkwalakeresort.com)

*Tunkwa Lake Resort is only 3 hours from the  
Lower Mainland - call us today to book.*

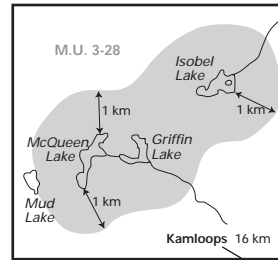
**250-523-9697 • [info@tunkwalakeresort.com](mailto:info@tunkwalakeresort.com)**



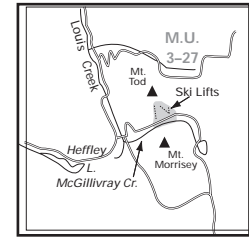
**Map C8** Sicamous - No Shooting or Hunting Area (situated in MU 3-26).



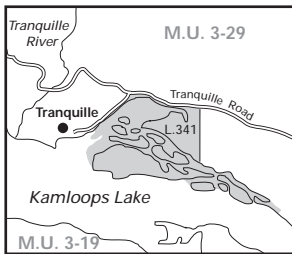
**Map C9** Salmon Arm - No Shooting or Hunting Area (situated in MU 3-26).



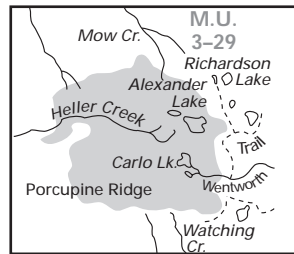
**Map C10** McQueen Lake - No Shooting Area (situated in MU 3-28).



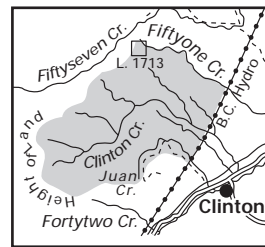
**Map C11** Sun Peaks - No Shooting or Hunting Area 400m from existing Ski Lifts (situated in MU 3-27).



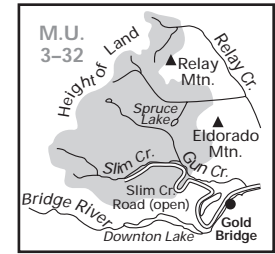
**Map C12** Tranquille Wildlife Management Area - No Shooting or Hunting Area (situated in Lac du Bois Grasslands Provincial Park in MU 3-29)



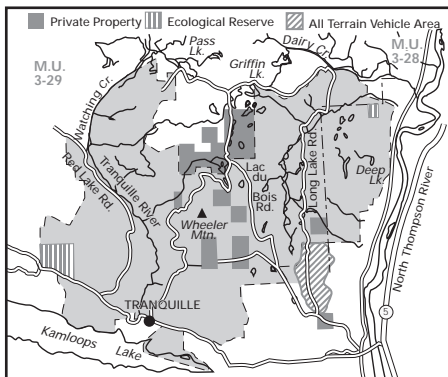
**Map C13** Porcupine Meadows Park (formerly Porcupine Ridge AMA) Closed to motor vehicles. Snowmobiles allowed from Dec 15 to April 15.



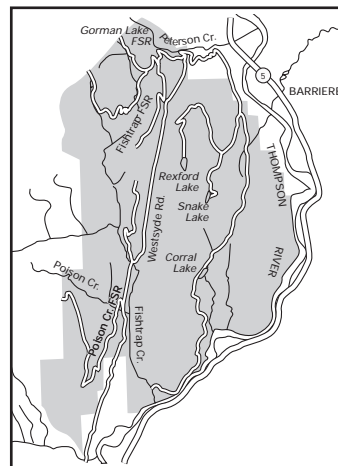
**Map C14** Clinton Creek Motor Vehicle Closed Area (situated in MU 3-31).



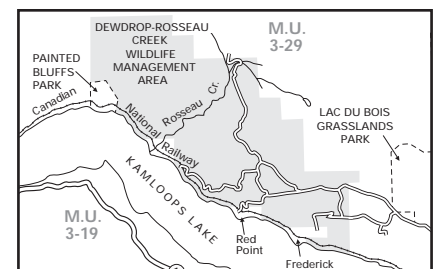
**Map C15** Spruce Lake Motor Vehicle Closed Area (situated in Spruce Lake Protected Area in MU 3-32). Closed from June 1 to Nov 30. Roads shown as open lines are open year-round.



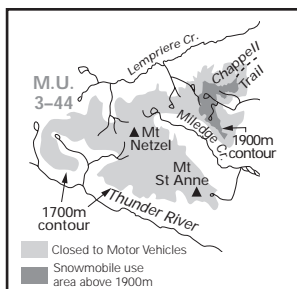
**Map C16** Lac du Bois Grasslands Park (situated in MUs 3-28, 3-29). Vehicle access restricted to high-lighted roads except as posted.



**Map C17** Skull Mountain Motor Vehicle Closed Area (situated in MU 3-28). Roads shown as open lines are open year-round. All other roads closed to motor vehicles from Sept. 1 to Dec. 10.



**Map C18** Dewdrop/Rosseau Motor Vehicle Closed Area (MU 3-29). Roads shown as open lines are open year-round.



**Map C19** Miledge, Chappell & Lempriere Creeks Motor Vehicle Closed Area (situated in MU 3-44). Snowmobile use allowed in area shown (above 1900 m contour) from Dec 1 to May 31.



Canada Goose

## REGION 4

Check website (page 2)  
for in-season changes  
prior to your hunt.



These M.U. boundaries are approximate only. For a more precise definition consult the BC Recreational Atlas, 6th edition.

### COMPULSORY INSPECTION CENTRES

Compulsory Inspection (CI) for hunter harvest is no longer available at MoE regional offices. Qualified Compulsory Inspectors will provide this service at the locations listed below. Please see the MoE website at <http://www.env.gov.bc.ca/fw/wildlife/hunting/ci.html> or contact the regional office for more information.

CI Locations: Revelstoke, Radium Hot Springs, Sparwood, Cranbrook, Fruitvale

MoE Regional Office, Cranbrook: ..... (250) 489-8540  
Nelson: ..... (250) 354-6333

### CONSERVATION OFFICER SERVICE DISTRICT OFFICES

Please call one of the numbers below for recorded information or to make an appointment:

Castlegar ..... (250) 365-8611	Cranbrook ... (250) 489-8540
Creston ..... (250) 428-3220	Fernie ..... (250) 423-7551
Invermere ..... (250) 342-4266	Nelson ..... (250) 354-6397
Revelstoke ... 1-877-356-2029	

## NOTICE TO HUNTERS

### PRIVATE LAND HUNTING OPPORTUNITIES IN ZONE X

In 2009 the Kootenay Landowner Enfranchisement Pilot project will enter its fourth year of operation. This project is intended to enhance hunting opportunities on private lands in the Kootenay Region. Hunter access onto a limited number of private land holdings will be coordinated through a local hunt coordinator who arranges hunter/landowner meetings and provides hunters with information on where and where not to hunt. The system allows hunters to gain access onto properties that are enrolled in the program. It conveys no other privileges and hunters must comply with all relevant hunting regulations. If you are eligible to hunt in the "age restricted" general open season for antlerless elk, or if you wish to hunt white-tailed deer in the seasons that occur after the antlerless elk seasons, you are invited to participate in the pilot. Participating hunters will be required to demonstrate that they hold public liability and property damage insurance in the amount of \$1,000,000 or more.

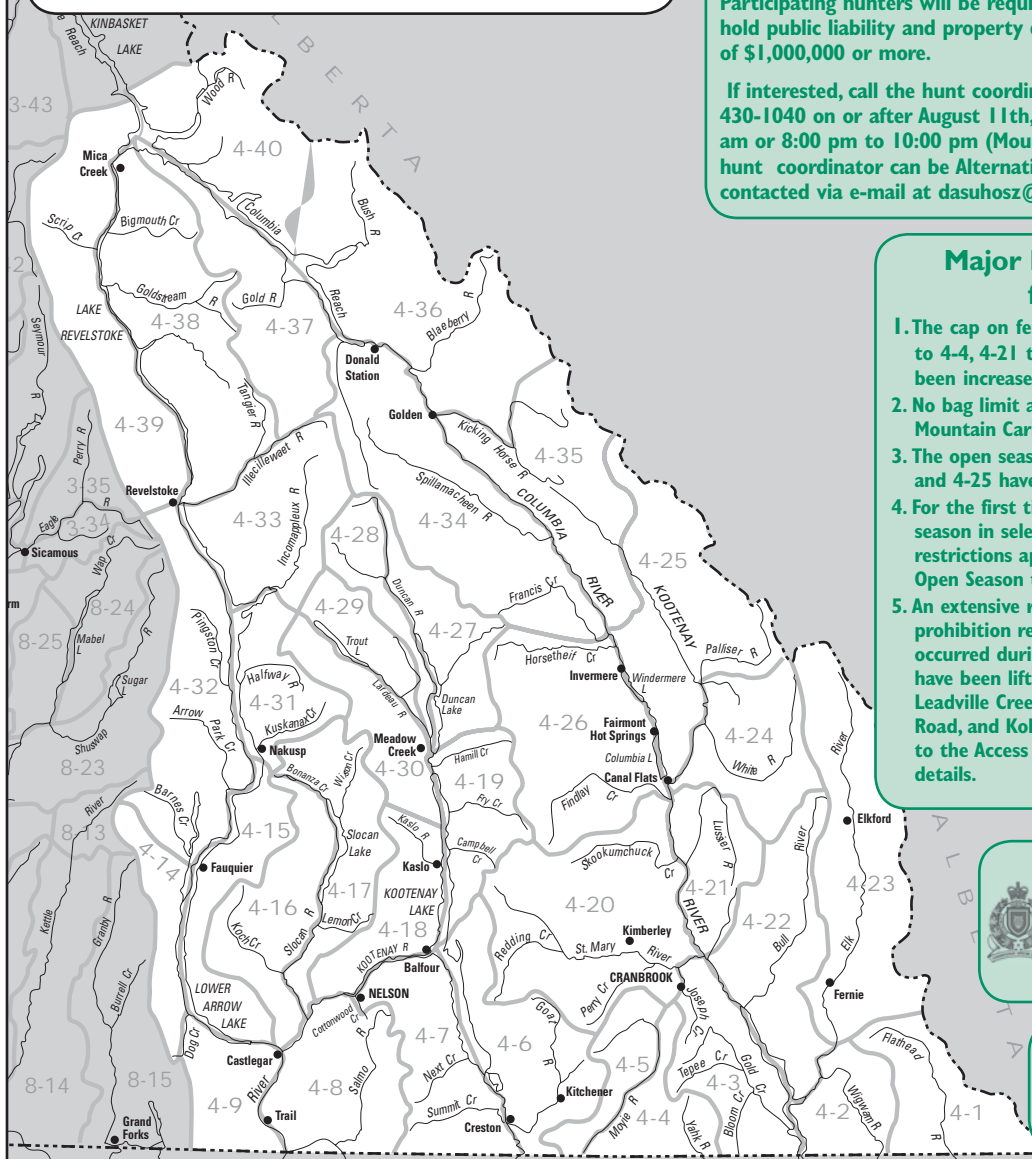
If interested, call the hunt coordinator at (250) 887-3407 or (250) 430-1040 on or after August 11th, 2009 between 7:00 am to 11:00 am or 8:00 pm to 10:00 pm (Mountain Times). Alternatively, the hunt coordinator can be contacted via e-mail at [dasuhosz@telus.net](mailto:dasuhosz@telus.net).

### Major Regulation Changes for 2009-2010

1. The cap on female cougar harvest in MUs 4-1 to 4-4, 4-21 to 4-26, 4-34 to 4-37, and 4-40 has been increased from 10 to 15.
2. No bag limit and extended seasons for wolves in Mountain Caribou Recovery areas.
3. The open seasons for Mountain Sheep in MUs 4-2 and 4-25 have been extended by 5 days.
4. For the first time since 1990, there is an open season in select MU's on moose. Spike-fork antler restrictions apply; refer to the Kootenay General Open Season table.
5. An extensive review of the motor vehicle prohibition regulations for the Kootenay Region occurred during 2008, and the following closures have been lifted Pilot Peninsula FSR, Goat River/Leadville Creek/Kamma Creek, Blizzard Mountain Road, and Kokanee Creek Road. Please refer to the Access Restrictions section for further details.

**REPORT ALL POACHERS/  
POLLUTERS (RAPP)**  
Please see Notice on  
page 26 for details

For information on  
Wildlife Permits and  
Commercial Licences, please  
see page 63.





## REGIONAL BAG LIMITS

**Bobcat:** The bag limit for Bobcat is one.

**Cougar:** The bag limit for Cougar is one.

**Coyote:** No bag limit (NBL).

**Deer:** The aggregate bag limit in the Kootenay Region is two. The bag limit for mule (black-tailed) deer is one. The bag limit for white-tailed deer in MUs 4-8, 4-9, 4-14 to 4-19, 4-27 to 4-33, 4-38 and 4-39 is two, only one of which may be antlerless. The bag limit for white-tailed deer in MUs 4-1 to 4-7, 4-20 to 4-26, 4-34 to 4-37 and 4-40 is two, only one of which may be a buck. Antlerless white-tailed deer may only be harvested during the bow only season, youth/senior season or the LEH season.

**Grouse:** The daily aggregate bag limit for grouse: blue (dusky), spruce (Franklin), and ruffed is 5.

**Turkey:** The regional aggregate bag limit for turkey is two. Only one turkey may be taken in the spring and only one turkey may be taken in the fall.

## NOTICE TO HUNTERS

► In 2007 and 2008, eighty radio collars were put on cow elk around Skookumchuck, Wasa, Kimberley, Cranbrook and Bull River. The Ministry of Environment asks that hunters avoid killing elk with a radio collar. This will maximize the data collected from these animals. However, if you do kill a collared elk, please return the collar to the Ministry of Environment office in Cranbrook, so that it can be used for future research. Through this project we will gather information on elk migratory behaviour and assess the response of elk to early season cow/calf hunts.

► No Shooting Areas: see firearms restrictions as outlined in the No Hunting or Shooting Areas section and region's maps on pages 51-56.

► Hunters are allowed to take one moose and one elk.

## ACCESS RESTRICTIONS

► **Approximately one million hectares of Crown Land has been closed to snowmobile use to support Mountain Caribou recovery in the Thompson, Kootenay, Cariboo, and Omineca regions. Snowmobile closure maps with boundaries, legal access trails, prohibited dates, and identified riding areas are no longer published in the Hunting and Trapping Regulations Synopsis, they will be available online at [www.snowmobile.gov.bc.ca](http://www.snowmobile.gov.bc.ca).**

► Information signs are posted at the points of closure for road and vehicle restrictions. These signs are for the benefit of hunters, but it is the hunters' responsibility to recognize closures whether a sign is in place or not. Contact local MoE offices for details.

► See definitions of "ATV", "motor vehicle" and "snowmobile" in Definitions section.

► Public access by land or air is prohibited in the Baynes Lake area (MU 4-22) April 15 to June 30. Dogs must be leashed April 1 to April 14 and July 1 to Aug. 1. See Map D54.

► Public access is prohibited beyond 3 m of either side of Sulphur Creek Road in mineral lick area (MU 4-22) year round. See Map D51.

► **Symbol Key:** Use the following symbols to determine what type of motor vehicle prohibition is in place in the following areas (see also Site and Access Restrictions section, pages 11-12). See maps on pages 51-56 for additional information:

**(1) Access Management Areas (AMAs)** - designated areas where vehicle use is managed to reduce damage to fish and wildlife habitat and/or to protect fish and wildlife populations from harassment or over harvest:

★ **Motor Vehicle Closed Areas:** The operation of all motor vehicles is prohibited in these areas year round, unless indicated otherwise.

**(2) Motor Vehicles for Hunting Closed Areas (formerly known as VAHCs)** - designated areas where the operation of all motor vehicles to hunt, transport wildlife, transport equipment and supplies which are intended for or in support of hunting, or to transport hunters to or from the location of wildlife is prohibited. An authorized trapper is exempt from this prohibition with respect to the trapping of furbearing animals.

\* **Year Round Motor Vehicles for Hunting Closed Areas** unless otherwise indicated.

◆ **Seasonal Motor Vehicles for Hunting Closed Areas** - open Mar. 1 - 31 and July 1 - Aug. 31.

▼ **Seasonal Motor Vehicles for Hunting Closed Areas** - open Dec. 1 - Mar. 31 and July 1 - Aug. 31.

**(3) Region-wide Snowmobiles for Hunting Closed Area:** The use of snowmobiles to hunt, to transport wildlife, or to transport hunters to or from the location of wildlife is prohibited in the entire Kootenay Region during the period Apr. 1-Nov. 30. An authorized trapper is exempt from this prohibition with respect to the trapping of furbearing animals.

### MU 4-1

- ★ McDougall Wildlife Sanctuary. (Map D1)
- ◆ Akamina and Kishinena Creek watersheds upstream from the 97 km marker on the Akamina/Kishinena Rd
- ★ Upper Flathead (Map D2)
- ★ East Flathead (Map D3)

### MU 4-2

- ★ Wigwam Flats-Mt. Broadwood /Sportsman Ridge (Map D4)
- ★ Galton Range (Map D6)
- ★ Upper Wigwam River drainage. See Map D5.
- ◆ The watershed of an unnamed tributary of Lodgepole Creek (locally known as Windfall Creek) upstream of Lodgepole Creek

### MU 4-3

- ◆ Caven Creek watershed upstream from 46 km on the Lower Caven Creek Road and 45.3 km on the Upper Caven Creek Road
- ◆ Haller Creek/Cherry Lake watershed upstream of the junction of the Cherry Lake Main Road with the Haller Creek Main Road (on the Cherry Lake Main Road) and upstream from 42.2 km on the Haller Creek Main Road

▼ Jake Creek watershed upstream 0.2 km from the junction of Teepee Creek and East Yahk River Road and includes any access into the Jake Creek watershed via South Teepee Road and/or Upper Teepee Road.

◆ Purcell Creek watershed upstream of the Linklater Creek Bypass Road

◆ Teepee Creek southerly watershed between Jim Creek and Gold Creek and the westerly watershed of Gold Creek between Teepee Creek and the intersection of Gold Creek with the southerly boundary of Lot 8282

★ Elizabeth Lake (Map D9)

★ Linklater Creek (Map D10)

### MU 4-4

▼ Yahk River watershed upstream of Norge Creek and below the 1825 m contour and includes any access into the Yahk River watershed via Upper Teepee Road.

▼ the northerly watershed above Hawkins Creek Road west of an unnamed stream flowing southwesterly into Hawkins Creek from Mt. Mahon approximately 2 km northwest of the confluence of Canuck Creek and Hawkins Creek and including the western slopes of Mt. Mahon and the Manson Creek watershed.

### MU 4-5

▼ Irishman Creek watershed upstream of Hwy 3/95

### MU 4-6

▼ Leadville Creek watershed upstream of 8 km on the Leadville Creek Road

▼ watersheds of 4 unnamed creeks (upstream of the Sanca Creek Road) flowing south into Sanca Creek from Sherman Mtn.

▼ North Basin Creek watershed in the Skelly Creek watershed upstream of the 1500 m (4900 ft) contour

### MU 4-7

▼ Topaz Creek watershed upstream of Midgely Mountain Road at the 1425 m (4700 ft) elevation

▼ the watershed of Corn Creek upstream from Acorn Creek.

### MU 4-9

▼ the watersheds of Malde, Goodeve, Morris and Shepard Creeks and the Cambridge Creek watershed upstream of the 750 m elevation

◆ Tiger Creek watershed upstream of the Gopher Creek Crossing

### MU 4-14

\* the watershed of Faith Creek upstream from the Peter Creek bridge, from Sept. 1 to Nov. 30

### MU 4-15

▼ above 760 m elevation from the watershed of Tulip Creek eastward to Rialto Creek, including all watersheds between and areas within Syringa Provincial Park.

\* Deer Creek Road (both East Fork and West Fork) from approximately 5 km point (on each); the watersheds of Gladstone, Hutchison and Sangrida Creeks and above 750 meters in elevation in the watersheds of Dawson's, Sunshine and Twobit Creeks from Sept. 1 to Nov. 30

## CONTINUED FROM PAGE 48

## MU 4-18

- \* Grohman Creek (Map D14)
- ★ Marsden Face during the period Dec 1 to April 15 (Map D15)
- ◆ the watersheds of Smallwood and Garrity Creeks from a point 20 metres southeast of the intersection of the Smallwood Creek and Garrity Creek roads and the watershed of Sproule Creek upstream of the Sproule Creek trailhead

## MU 4-20

- ★ Baribeau Creek watershed upstream from 4.0 km on the Baribeau Creek Road snowmobiles and trappers are exempt
- ◆ the watershed of Bradford Creek
- ◆ the watershed of an unnamed creek (locally known as Patrick Creek) flowing into Dewar Creek between Mt. Patrick and Mt. Manson upstream of the Dewar Creek access road
- ◆ the watershed of Skookumchuck Creek upstream from a point downstream 1 kilometre from its confluence with Greenland Creek
- ★ Cherry Creek. See Map D23
- ◆ the watershed of Copper Creek upstream of the Skookumchuck Forest Access Rd crossing
- ◆ the watershed of Buhl Creek from 0.5 kilometre upstream of the Skookumchuck Creek Bridge crossing near the confluence of Buhl Creek with Skookumchuck Creek

## MU 4-21

- ◆ the watershed of the easterly headwaters of Coyote Creek
- ★ Premier Ridge (Map D24) from Dec 1 to April 30

## MU 4-22

- ★ Baynes Lake area (Map D54)
- ★ Powerplant area (Map 28)
- ★ the Pickering Hills and Sheep Mtn. areas shown on Maps D26 and D27
- ★ the watershed of North Galbraith Creek and of that portion of the watershed of Galbraith Creek south and east of their confluence
- ◆ the watershed of Big Tower; Little Tower; Swanson Creek and Haynes Creeks
- ◆ the watershed of Iron Creek
- ◆ the watershed of Burton Creek
- ◆ the watershed of McDermid Creek
- ◆ the watersheds of Little Sand Creek above the Galloway Road and of Big Sand Creek upstream of its confluence with Whimpster Creek
- ◆ the watershed of Quinn Creek upstream of its confluence with Alpine Creek, including the watershed of Alpine Creek

## MU 4-23

- ★ Barnes Lake (except snowmobiles) (Map D33)
- ★ Chauncey-Todhunter area (Map D29)
- ★ Grave Prairie area (Map D34)
- ★ Corbin Creek (Map D38)
- ★ Weigert Creek (except snowmobiles) (note Map D31)
- ★ Upper Elk Valley/Fording River (snowmobiles allowed) (Map D35)
- ★ Alexander Creek Access Management Area (Map D39)

## MU 4-24

- ★ that portion of the Mutton Creek watershed upstream of the westerly boundary of Whiteswan Lake Park
- ◆ Blackfoot Creek watershed upstream from 38 km on the Blackfoot Creek Road
- ◆ Fenwick Creek watershed upstream from 50 km on the Fenwick Creek Road
- ◆ Elk Creek watershed upstream from 43.6 km on the Elk Creek Road
- ◆ the watershed of Nilksuka Creek upstream of the North White River haul road
- ◆ Grave Creek watershed upstream from 48 km on the Main Grave Creek Road
- ◆ the watershed of Nine Mile Creek upstream of 1300 metre elevation
- ◆ the watershed of the middle fork of White River upstream of the first bridge crossing

## MUs 4-25, 4-26, 4-34 and 4-35

- Use of a conveyance of any description which is powered by a motor which exceeds a rating of 10 horsepower is prohibited within the Columbia Wetlands Wildlife Management Area (MUs 4-25, 4-26, 4-34, 4-35). Boats operating on NAVIGABLE portions of the Columbia River are exempt from the regulation, and the following rights of way are also excluded from this regulation:
  - Horsethief Creek Forest Service Road #5467.01 located at Radium
  - Plan 22153 of DL 11383 located at Brisco
  - Plan 26T1689 of DL 2566 located at Spillimacheen
  - Spillimacheen Forest Service Road # 7752.01 located at Parsons
  - Canyon Creek Road located at Nicholsons
  - The Dogtooth road located at Golden (Map D40)

## MU 4-25

- ★ Canal Flats area, from Dec. 1 to Apr. 30, except private properties and access to private properties. (Map D42)
- ★ Stoddart Creek area (Map D41)
- ★ Columbia Lake area. (Map D42).
- ◆ Albert River watershed upstream from 52.5 km on the Albert River Road
- ◆ Cross River watershed upstream from 27.3 km on the Cross River Road, and on side roads further than 100 m road distance from the Cross River main line between 20.4 km and 27.3 km
- ◆ the watershed of Pedley Creek
- ◆ North fork of Dry Creek watershed upstream from 19.6 km on Dry Creek Rd
- ◆ the upper watersheds of Madias Creek and Tatley Creek upstream from the easterly boundary of the Columbia Lake Indian Reserve

## MU 4-26

- ★ that portion of the watershed of Goldie Creek upstream of 1525 metre elevation
- ★ Dutch Creek-Findlay. (Map D52)
- ◆ the watershed of Brewer Creek upstream of and including the watershed of Thorald Creek
- ◆ Crown land in the watershed of Lavington Creek upstream of the northerly boundary of subplot 137, Kootenay Land District

- ◆ the watershed of Dutch Creek upstream of its confluence with Whitetail Creek

## MU 4-29

- ◆ the easterly watershed of the Lardeau River between the northerly boundaries of District Lots 7527 and 9378, Kootenay Land District and the northerly height of land of Lake Creek (including the Lake Creek watershed), from Oct. 20 to Dec. 10.

## MU 4-30

- ★ the Duncan-Lardeau area shown on Map D56

## MU 4-32

- ◆ the watershed of Barnes Creek upstream of the 30 kilometre marker

## MU 4-35

- ◆ the drainages of Ice River and the easterly watershed of Beaverfoot River upstream of Ice River

## MU 4-38

- ◆ the watershed of Downie Creek upstream of Highway #23

## COMPULSORY INSPECTION

► In addition to those species requiring Compulsory Inspection or Compulsory Reporting provincially, all cougar taken in Region 4 must be Compulsory Inspected within 4 days of the date of kill, and all wolf taken in Region 4 must be Compulsory Reported. See page 21.

## BC PARKS

► Please refer to Site & Access Restrictions section for more information.

► **Hunting is prohibited in some BC Parks (Parks, Protected Areas, Recreation Areas, and Conservancies) and is permitted in others during an open season and within specific time periods. Before hunting in a BC Park, hunters must verify that hunting in that area during that time is permitted. For more information on hunting regulations within areas designated under the Park Act, please phone your regional Ministry of Environment office or visit the Fish and Wildlife Branch website at [www.env.gov.bc.ca/fw/wildlife/hunting/regulations/](http://www.env.gov.bc.ca/fw/wildlife/hunting/regulations/). For maps, or more information on permitted activities in Parks please visit the BC Parks website at [www.bcparks.ca](http://www.bcparks.ca).**

## Hot Springs and Hunting - What a Combination!

Make the village of Radium Hot Springs your hunting headquarters this year! After a long days' hunt, soothe your aching muscles in the Radium Hot Springs Mineral Pools!



## Radium Hot Springs

For information on Area and Accommodations  
Ph: 1-888-347-9331 or visit [radiumhotsprings.com](http://radiumhotsprings.com)

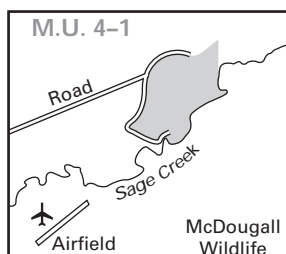
## KOOTENAY GENERAL OPEN SEASONS

SPECIES	MANAGEMENT UNIT	CLASS	SEASON DATES	BAG LIMIT
MULE DEER (Black-tailed)	4-1 to 4-6, 4-20 to 4-26, 4-34 to 4-37, 4-40	▲4 Point Bucks	Sept 10 - Nov 15	1
	4-7 to 4-9, 4-14 to 4-19, 4-27 to 4-33	▲4 Point Bucks	Sept 10 - Sept 30	1
	4-38 to 4-39	Bucks	Sept 10 - Dec 10	1
	4-7 to 4-9, 4-14 to 4-19, 4-27 to 4-33	Bucks	Oct 1 - Oct 20	1
	4-7 to 4-9, 4-14 to 4-19, 4-27 to 4-33	▲4 Point Bucks	Oct 21 - Nov 10	1
Bow Only Season	4-1 to 4-9, 4-14 to 4-40	Bucks	Sept 1 - Sept 9	1
▲ See Definitions section: Mule (black-tailed) deer. The antlers must accompany the species licence. See regional bag limit on page 48.				
WHITE-TAILED DEER	4-1 to 4-7, 4-20 to 4-26, 4-34 to 4-37, 4-40	Bucks	Sept 10 - Nov 30	1
	4-8, 4-9, 4-14 to 4-19, 4-27 to 4-33	Bucks	Sept 10 - Nov 30	2
	4-38, 4-39	Bucks	Sept 10 - Dec 10	2
Youth Season*	4-1 to 4-7, 4-20 to 4-26, 4-34 to 4-37, 4-40	Bucks	Sept 1 - Sept 9	1
Youth Season*	4-8, 4-9, 4-14 to 4-19, 4-27 to 4-33, 4-38, 4-39	Bucks	Sept 1 - Sept 9	2
Senior/Youth Season**	4-1 to 4-9, 4-14 to 4-40	Antlerless	Oct 10 - Oct 20	1
Bow Only Season	4-1 to 4-7, 4-20 to 4-26, 4-34 to 4-37, 4-40	Either Sex	Sept 1 - Sept 9	▲2
Bow Only Season	4-8, 4-9, 4-14 to 4-19, 4-27 to 4-33, 4-38, 4-39	Either Sex	Sept 1 - Sept 9	★2
Bow Only Season	4-1 to 4-5, 4-7, 4-20 to 4-26, 4-34 to 4-37, 4-40	Either Sex	Dec 1 - Dec 20	▲2
Bow Only Season	4-8, 4-9, 4-14 to 4-19, 4-27 to 4-33	Either Sex	Dec 1 - Dec 20	★2
Bow Only Season	4-6	Either Sex	Dec 1 - Dec 31	▲2
Bow Only Season	4-38, 4-39	Bucks	Dec 11 - Dec 20	2
* Restricted to hunters under the age of 18.				
** Restricted to hunters under the age of 18 and those 65 years of age or older.				
★ Bag limit during these bow only seasons is 2, of which only 1 may be antlerless.				
▲ Bag limit during these bow only seasons is 2, of which only 1 may be a buck. See Regional bag limit on page 48.				
ELK	4-1 to 4-7, 4-18 to 4-30, 4-34 to 4-37, 4-40	▲6 Point Bulls	Sept 10 - Oct 20	1
Senior/Youth*	▼4-2 to 4-6, 4-20 to 4-22, 4-26	Antlerless	Sept 10 - Sept 20	1
Bow Only Season	▼4-2 to 4-6, 4-20 to 4-22, 4-26	Antlerless	Sept 1 - Sept 9	1
Bow Only Season	4-1 to 4-7, 4-18 to 4-30, 4-34 to 4-37, 4-40	Bulls	Sept 1 - Sept 9	1
▲ See Definitions section. The antlers must accompany the species licence.				
▼ Portions of these MUs only. See Maps D7 and D8 or <a href="http://www.env.gov.bc.ca/fw/wild/resident/leh.htm">www.env.gov.bc.ca/fw/wild/resident/leh.htm</a> .				
*Restricted to hunters under the age of 18 and those 65 years of age or older.				
MOOSE	4-7 to 4-9, 4-14 to 4-18, 4-29 to 4-33, 4-36, 4-37, 4-40	★Spike-fork Bulls	Sept 20 - Oct 31	1
	4-1, 4-2, 4-5, 4-6, 4-19 to 4-26, 4-34, 4-35	★Spike-fork Bulls	Oct 15 - Oct 31	1
	4-7 to 4-9, 4-14 to 4-18, 4-29 to 4-33, 4-36, 4-37, 4-40	★Spike-fork Bulls	Sept 1 - Sept 19	1
	4-1, 4-2, 4-5, 4-6, 4-19 to 4-26, 4-34, 4-35	★Spike-fork Bulls	Sept 1 - Oct 14	1
★ See Definitions section: Moose. Antlers must accompany the species licence.				
Moose taken must be Compulsory Inspected. See Compulsory Inspection & Reporting section.				
BIGHORN MOUNTAIN SHEEP	4-1, 4-2, 4-21 to 4-24, ▲4-25, ★4-35	Full Curl Bighorn Rams	Sept 10 - Oct 25	1
★ See Mountain Sheep closed area in MU 4-35 (Map D53).				
▲ In that portion of MU 4-25, excluding Mt. Assiniboin Park. See Map D46.				
MOUNTAIN GOAT	★4-37, ▲4-39, 4-40		Sept 10 - Nov 30	1
★ Open Season Only in that portion of MU 4-37 north and west of Windy Creek.				
▲ Open Season only in that portion of MU 4-39 north of Bourne Creek.				
BLACK BEAR	4-1 to 4-9, 4-14 to 4-40		Sept 10 - Nov 30	2
	4-1 to 4-9, 4-14 to 4-40		Apr 1/2010 - June 30/2010	2
Bow Only Season	4-1 to 4-9, 4-14 to 4-40		Sept 1 - Sept 9	2
WOLF	▲ 4-5 to 4-8, 4-17, 4-18, 4-20, 4-27 to 4-31, 4-33, 4-37 to 4-40		Sept 1 - Jun 15/2010	NBL
	▲ 4-1 to 4-4, 4-9, 4-14 to 4-16, 4-19, 4-21 to 4-26, 4-32, 4-34 to 4-36		Sept 10 - Mar 31/2010	2
	▲ 4-1 to 4-4, 4-9, 4-14 to 4-16, 4-19, 4-21 to 4-26, 4-32, 4-34 to 4-36		Apr 1/2010 - Jun 15/2010	2
▲ In those portions of MUs 4-2, 4-3, 4-20 to 4-22, 4-24 to 4-26, 4-34 to 4-37 and 4-40 in the East Kootenay Trench and MUs 4-4 to 4-7, below 1100 m in elevation, there is no closed season.				
COYOTE	4-1 to 4-9, 4-14 to 4-40		Sept 10 - Mar 31/2010	NBL
WOLVERINE	4-1 to 4-9, 4-14 to 4-40		Nov 1 - Jan 31/2010	1
LYNX	4-1 to 4-9, 4-14 to 4-40		Dec 1 - Dec 31	1
COUGAR	4-1 to 4-9, 4-14 to 4-40		★Sept 10 - Feb 28/2010	1
Pursuit Only	4-1 to 4-9, 4-14 to 4-40		Dec 1 - Feb 28/2010	0
Hunters may not hunt a cougar kitten or any cougar in its company. See Definitions section: cougar kitten.				
Persons participating in the Pursuit Only season are reminded that they must have a hunting licence, they may not carry a firearm, and it is an offence to kill a cougar during a Pursuit Only season.				
★ Note the cougar season will close 72 hours after the regional manager has published that since April 1, 2008 the total number of female cougars killed in MUs 4-1 to 4-4, 4-21 to 4-26, 4-34 to 4-37, and 4-40 has reached 15 or in MUs 4-9, 4-14 to 4-19, 4-27 to 4-33, 4-38, and 4-39 the total number of females killed has reached 10 or in MUs 4-5 to 4-8, and 4-20 has reached 5.				
BOBCAT	4-1 to 4-9, 4-14 to 4-40		Nov 15 - Feb 15/2010	1
COLUMBIAN GROUND SQUIRREL	4-1 to 4-9, 4-14 to 4-40		No Closed Season	NBL
The open season for Columbian Ground Squirrel is restricted to private land only. Hunters must obtain permission from landowners before hunting on private land.				
SNOWSHOE HARE	4-1 to 4-9, 4-14 to 4-40		Aug 1 - Apr 30/2010	10 (daily)
RACCOON	4-1 to 4-9, 4-14 to 4-40		Sept 10 - Mar 31/2010	NBL

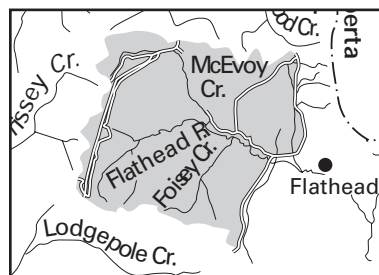


# KOOTENAY GENERAL OPEN SEASONS

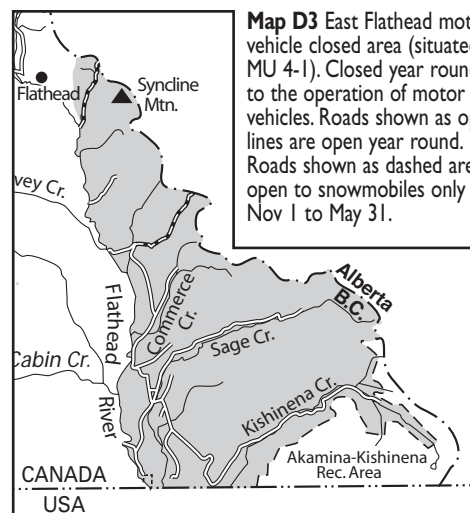
SPECIES	MANAGEMENT UNIT	CLASS	SEASON DATES	BAG LIMIT
SKUNK	4-1 to 4-9, 4-14 to 4-40		Aug 1 – Apr 30/2010	NBL
GROUSE: BLUE (Dusky), RUFFED & SPRUCE (FRANKLIN)	4-1 to 4-9, 4-14 to 4-40		Sept 1 - Nov 30	5 (15)
<i>For Blue, Spruce (Franklin's) and Ruffed grouse, the daily aggregate bag limit is 5; the aggregate possession limit is 15.</i>				
PHEASANT	4-6, 4-7	Cocks	Oct 15 - Nov 30	Daily Limit: 3
<i>Possession Limit: 6; Season Limit: 12</i>				
PTARMIGAN	4-1 to 4-9, 4-14 to 4-40		Sept 10 - Nov 30	10 (30)
RAYEN	4-1 to 4-9, 4-14 to 4-40		No Closed Season	5
TURKEY	4-1 to 4-9, 4-14 to 4-40	Bearded	Apr 15/2010 - May 15/2010	1
Bow Only Season	4-1 to 4-9, 4-14 to 4-40	Bearded	Sept 1 - Sept 30	*1
Bow or Shot Only Season	4-1 to 4-9, 4-14 to 4-40	Any turkey	Oct 1 - Oct 15	*1
<i>* The aggregate bag limit for turkey is 2, only one may be taken in the spring and one in the fall.</i>				
MOURNING DOVES	4-1 to 4-9, 4-14 to 4-40		Sept 1 - Sept 30	5 (10)
COOTS, COMMON SNIPE	4-1 to 4-9, 4-14 to 4-40		Sept 10 - Dec 23	10 (20)
DUCKS	4-1 to 4-9, 4-14 to 4-40		Sept 10 - Dec 23	8 (16)
<i>Restricted daily bag limits of 4 Pintails, 4 Canvasbacks, 2 Goldeneye and 2 Harlequins are in effect - see page 17.</i>				
GEESE: SNOW, WHITE-FRONTED, ROSS'S, CANADA & CACKLING	4-1 to 4-9, 4-14 to 4-40		Sept 10 - Dec 23	5 (10)
<i>The aggregate daily bag limit for all geese is 5 - see page 17. See Map D12.</i>				
<i>Hunters please note that Creston Valley Wildlife Management Area opens to hunting for coots, snipe, ducks and geese on October 1/2007. For more info., phone 250-402-6900.</i>				
<b>WATERFOWLER HERITAGE DAYS:</b> (Waterfowler Heritage Days are restricted to hunters under the age of 18. See Waterfowler Heritage Days section.)				
DUCKS	4-1 to 4-9, 4-14 to 4-40		Sept 5 - Sept 6	8 (16)
GEESE: SNOW, WHITE-FRONTED, ROSS'S, CANADA & CACKLING	4-1 to 4-9, 4-14 to 4-40		Sept 5 - Sept 6	5 (10)



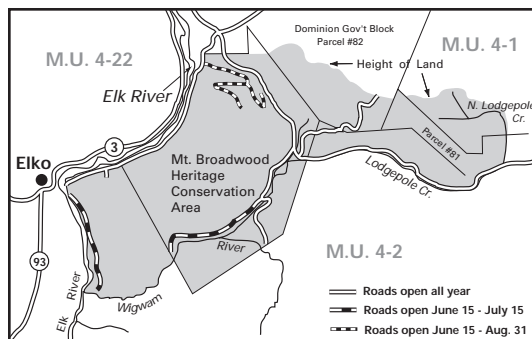
**Map D1** McDougall Wildlife Sanctuary (situated in MU 4-1). No Shooting, Hunting, or Trapping Area and Motor Vehicle Closed Area.



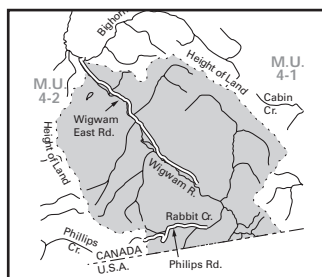
**Map D2** Upper Flathead Motor vehicle closed area (situated in MU 4-1). Closed year round to the operation of motor vehicles, except that snowmobiles are allowed Nov 1 to May 31. Roads shown are open year round.



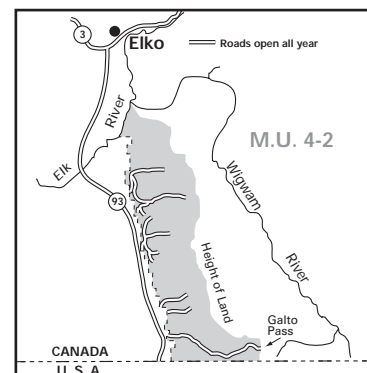
**Map D3** East Flathead motor vehicle closed area (situated in MU 4-1). Closed year round to the operation of motor vehicles. Roads shown as open lines are open year round. Roads shown as dashed are open to snowmobiles only Nov 1 to May 31.



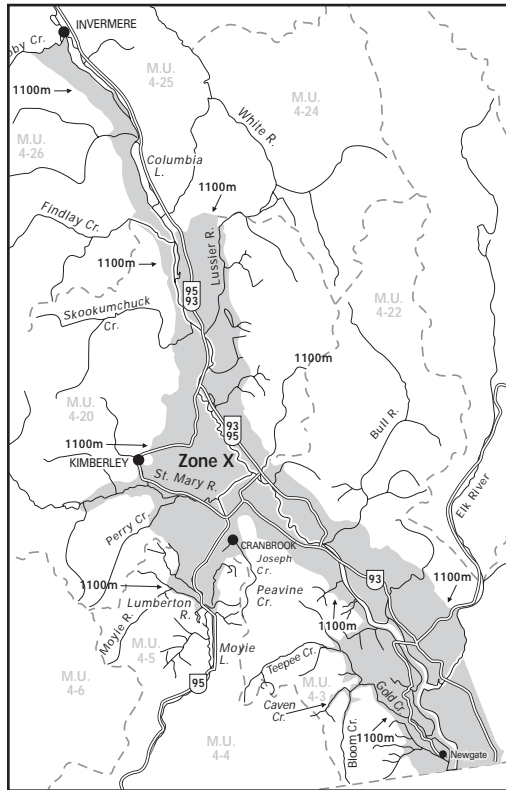
**Map D4** Wigwam Flats - Mt. Broadwood/ Sportsman Ridge Motor Vehicle Closed Area (situated in MU 4-2), except roads noted on the map.



**Map D5** Upper Wigwam Motor Vehicle Closed Area (MU 4-2, except roads shown as open lines year round.

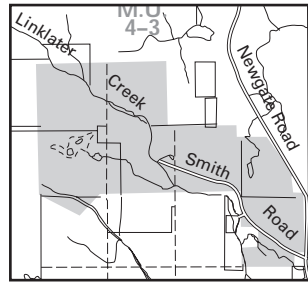


**Map D6** Galton Range Motor Vehicle Closed Area (situated in MU 4-2), except roads shown as open lines are open year round.

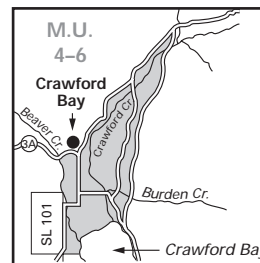


**D7 Zone X** Bow Only and Senior/Youth Antlerless Elk Special Season. Includes land on or below 1100 m (excluding the upper drainages of several creeks and rivers) situated in MUs 4-2 to 4-5, 4-20 to 4-22, 4-26). Detailed map available at [www.env.gov.bc.ca/fw/wild/resident/leh.html](http://www.env.gov.bc.ca/fw/wild/resident/leh.html)

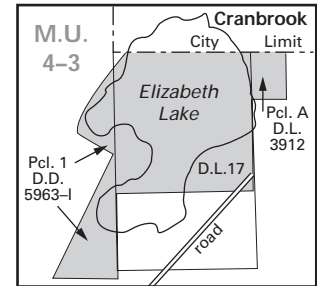
**D8 Bow Only** and Senior/Youth Antlerless Elk Special Season (situated in MUs 4-6, 4-7).



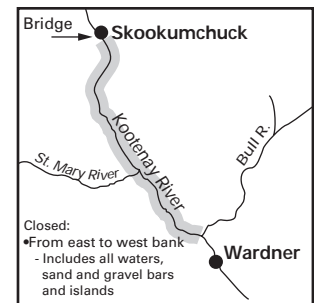
**Map D10** Linklater Creek Motor Vehicle Closed Area AMA (situated in MU 4-3). Roads shown as open lines are open year round.



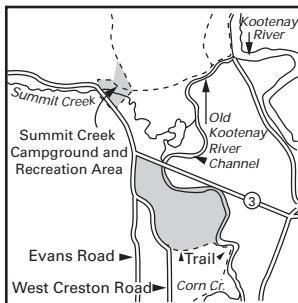
**Map D11** Crawford Bay Shotgun with Shot Only Area (situated in MU 4-6).



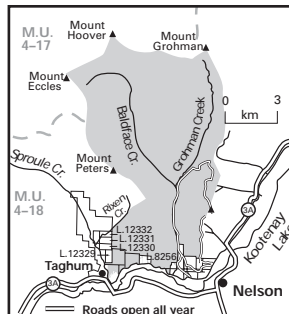
**Map D9** Elizabeth Lake No Hunting, Shooting, or Trapping Area and Motor Vehicle Closed Area AMA (situated in MU 4-3).



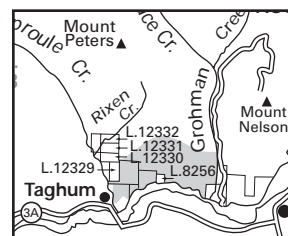
**Map D12** Kootenay River Canada Goose Closed Area (situated in MUs 4-3, 4-20, 4-21, 4-22).



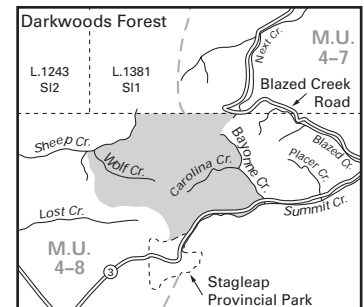
**Map D13** Summit Creek Campground and Recreation Area and Corn Creek Marsh No Hunting Areas (situated in MU 4-7).



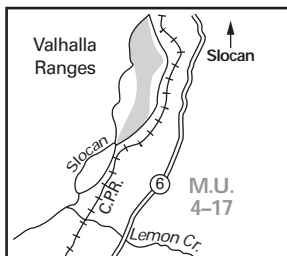
**Map D14** Grohman Creek AMA (situated in MU 4-18) closed year round to use of motor vehicles for the purpose of hunting.



**Map D15** Mardsen Face area closed to all motor vehicles from Dec 1 to Apr. 15



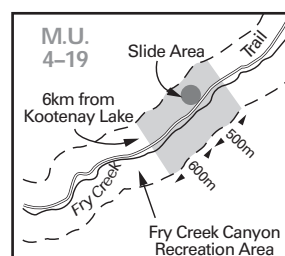
**Map D16** Selkirk No Shooting Area (situated in MUs 4-7, 4-8). Watch for mountain caribou.



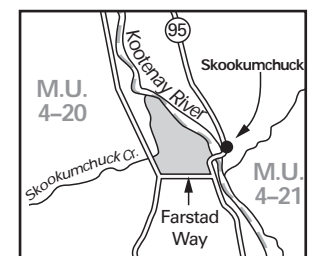
**Map D19** Walter Clough Wildlife Management Area No Shooting or Hunting Area (situated in MU 4-17).



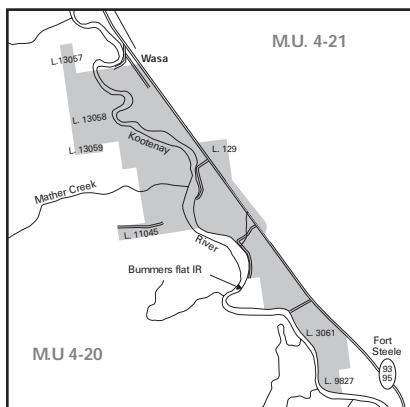
**Map D20** Argenta Marsh Wildlife Management Area No Shooting or Hunting Area (situated in MU 4-19).



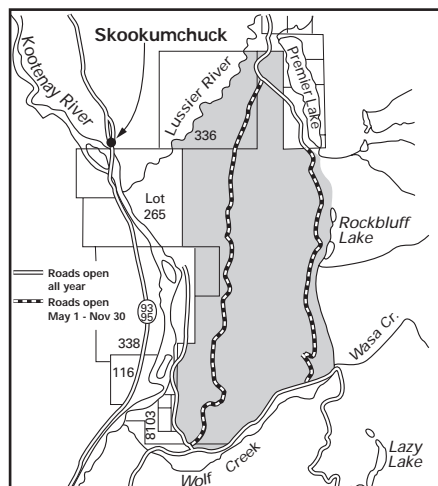
**Map D21** Fry Creek No Shooting Area (situated in MU 4-19).



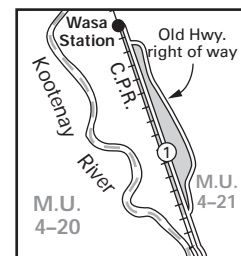
**Map D22** Skookumchuck Pulp Mill No Shooting Area (situated in MUs 4-20, 4-21).



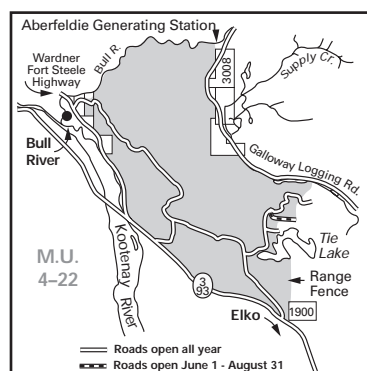
**Map D23** Cherry Creek/ Bummers Flats Motor Vehicle Closed Area AMA (situated in MUs 4-20, 4-21). Roads shown as open lines and CPR right-of-way are open year round.



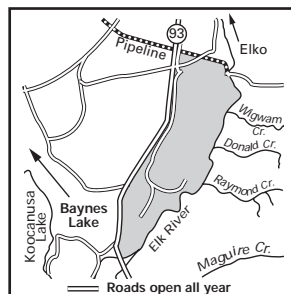
**Map D24** Premier Ridge Motor Vehicle Closed Area AMA (situated in MU 4-21). Roads shown as dashed lines are open May 1 to Nov 30, and roads shown as open lines are open year-round.



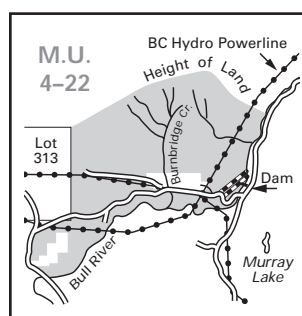
**Map D25** Wasa Slough Wildlife Sanctuary (situated in MU 4-21) No Shooting, Hunting or Trapping Area.



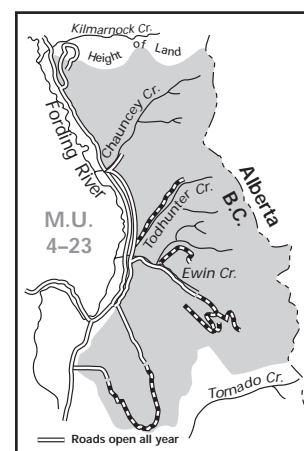
**Map D26** Pickering Hills Motor Vehicle Closed Area AMA (situated in MU 4-22). Excludes Lot 3, Plan 12040, District Lot 325, Kootenay Land District.



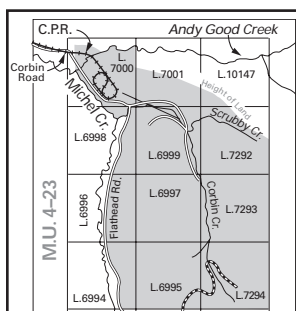
**Map D27** Sheep Mountain Motor Vehicle Closed Area AMA (situated in MU 4-22).



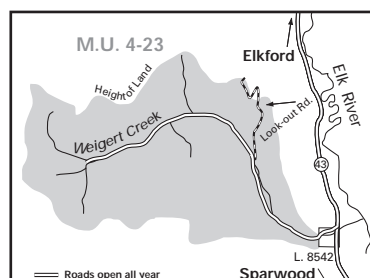
**Map D28** Powerplant Motor Vehicle Closed Area AMA (situated in MU 4-22). Roads shown as open lines are open year-round; roads shown as dashed lines are open May 1 to Nov 30.



**Map D29** Chauncey-Todhunter Motor Vehicle Closed Area AMA (situated in MU 4-23). Roads shown as dashed lines are open June 16 to Aug 31; roads shown as open lines are open year-round.



**Map D30** Fording Coal Limited Coal Mountain Mine No Shooting Area (situated in MU 4-23).



**Map D31** Weigert Creek Motor Vehicle Closed Area AMA (situated in MU 4-23). Snowmobiles allowed. Roads shown as open lines open year-round. Road shown as dashed open July 1 to Aug 31 to ATV use only.

## Help Protect BC's Wildlife From CHRONIC WASTING DISEASE

Understand the risks  
Educate yourself on the facts  
Support surveillance

SUBMIT YOUR DEER, ELK OR MOOSE HEAD FOR HEALTH

For more information visit:  
[www.stopchronicwastingdisease.ca](http://www.stopchronicwastingdisease.ca)

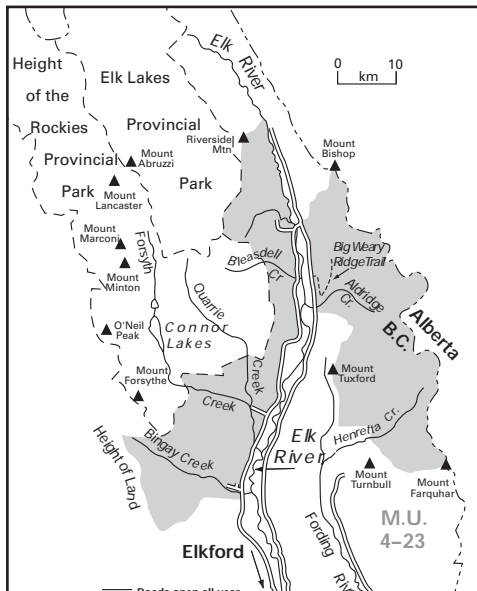


Coyote

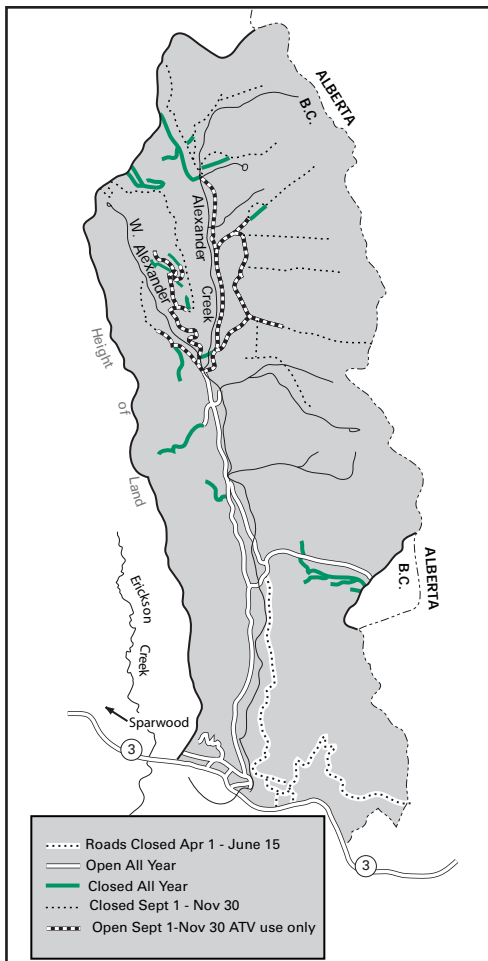
## NOTICE! BADGER SIGHTINGS

Hunters & trappers should be aware that the BC subspecies of Badger is federally endangered and on the BC Red List. There are no hunting or trapping seasons for badgers. The estimated population is less than 300 animals. Badgers still occur in the Cariboo, Thompson, Nicola, Okanagan, Boundary & East Kootenay. Please report sightings of Badgers in the Kootenays to (250) 342-3205 and elsewhere in BC to 1-888-223-4376. Badger information can be found at [www.badgers.bc.ca](http://www.badgers.bc.ca).

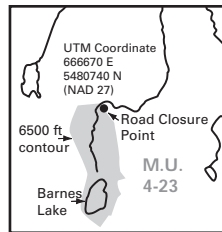




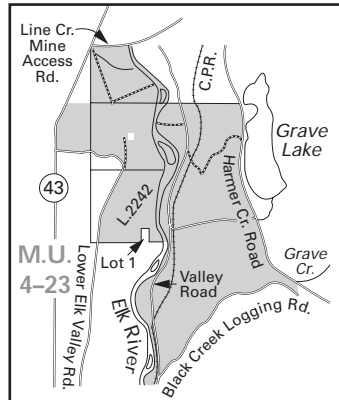
**Map D32** Upper Elk Valley - Fording River Motor Vehicle Closed Area AMA (situated in MU 4-23). Snowmobiles allowed. Roads shown as open lines are open year-round. Big Weary Ridge Trail open July 1 to Aug 31 to ATV use only.



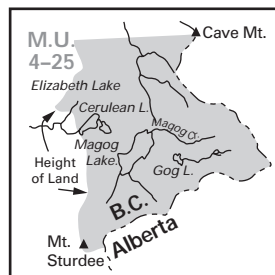
**Map D37** Alexander Creek Motor Vehicle Closed Area AMA (situated in MU 4-23). Snowmobiles allowed. See restriction on using snowmobiles for hunting on page 48.



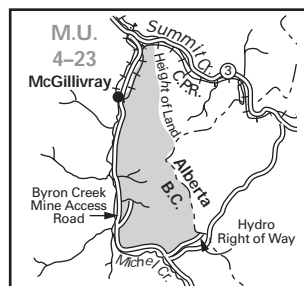
**Map D33** Barnes Lake Motor Vehicle Closed Area AMA (situated in MU 4-23). Snowmobiles allowed.



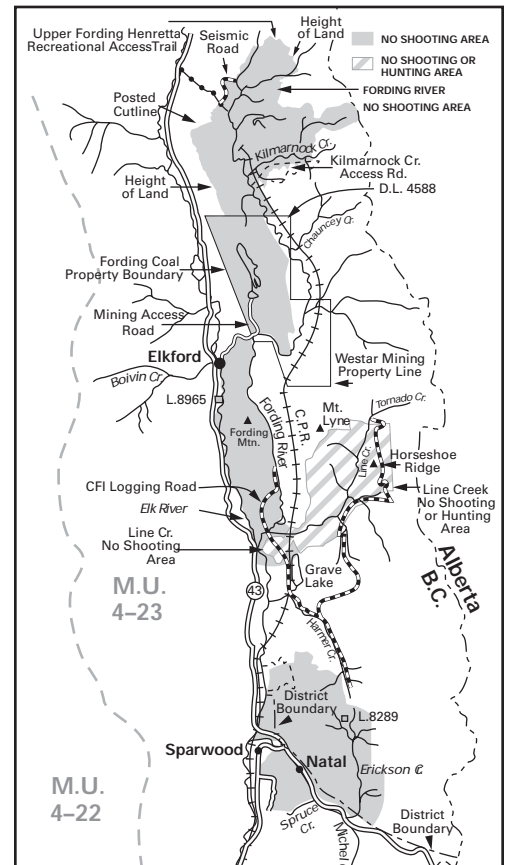
**Map D34** Grave Prairie Motor Vehicle Closed Area (situated in MU 4-23). Roads shown as open lines are open year-round; roads shown as dashed lines are open May 15 to Sept 30.



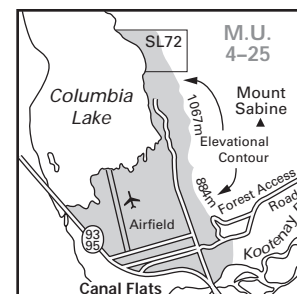
**Map D36** Mount Assiniboine Park No Hunting Area (situated in MU 4-25).



**Map D38** Corbin Creek Motor Vehicle Closed Area AMA (situated in MU 4-23). Roads shown as open lines are open year round.



**Map D35** Luscar, Fording River, Natal Ridge, Sparwood Ridge, Greenhills, Fording Mountain, Line Creek and McGillivray No Shooting Areas and Line Creek No Shooting or Hunting Area (situated in MU 4-23). Mine No Shooting Areas and No Shooting or Hunting Areas are situated on private property and permission from companies is required prior to entry.



**Map D39** Canal Flats Firearms Using Shot Only Area (situated in MU 4-25).

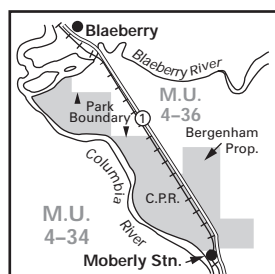
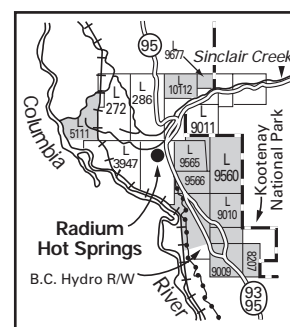
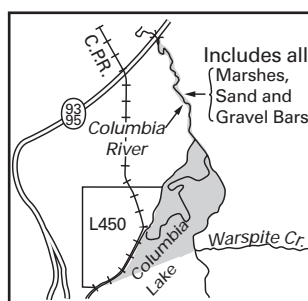
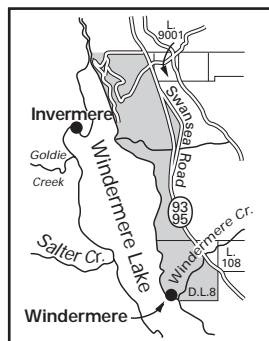
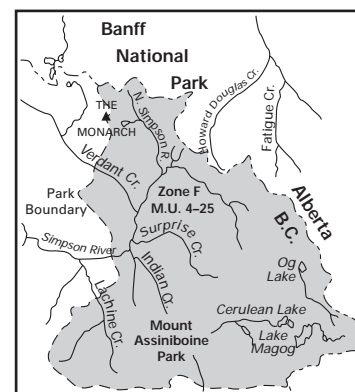
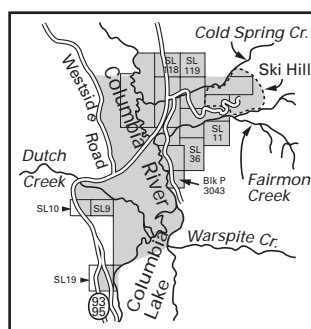
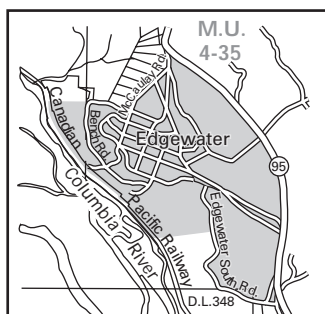
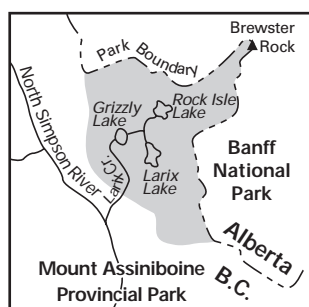
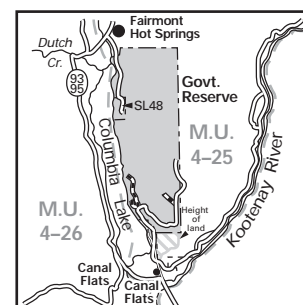
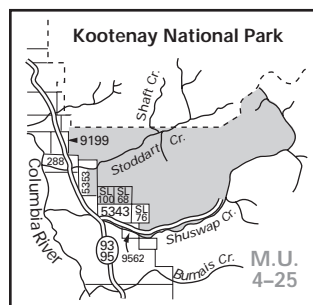
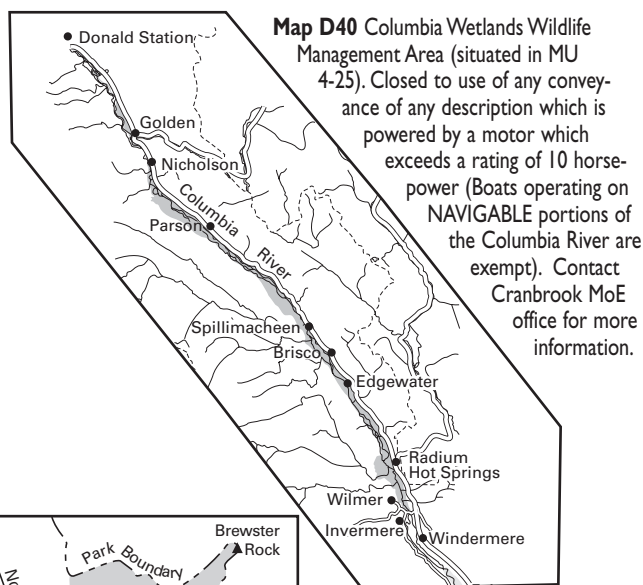
### Your Rocky Mountain adventure awaits!



Prime location for Elk, White-tail, Mule Deer & Black Bear. Guided fishing excursions. Private rooms, jacuzzi tub & meals. 15 min N of Kimberly



**THE BUCK 'n' NANNY LODGE**  
4012 Gadsby Road, TaTa Creek, BC  
PH: 250-422-3272  
www.bucknanny.ca info@bucknanny.ca

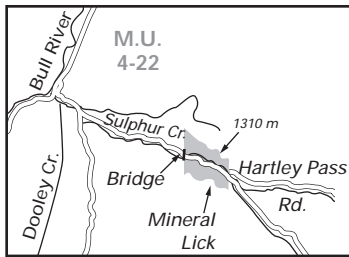


## ARE YOU AN EAST KOOTENAY BACKCOUNTRY RECREATIONAL USER?

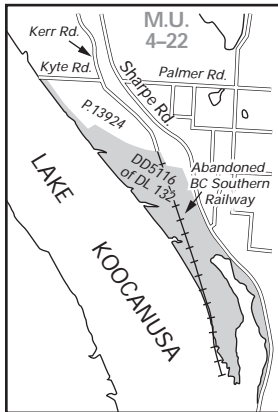
### RECREATION ACCESS PLANS

For copies of maps covering the Golden, Cranbrook, Fernie, Sparwood and Elkford areas go to:

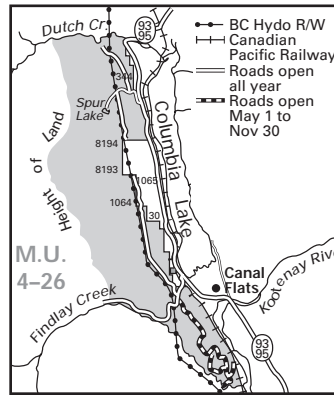
[www.recplans.gov.bc.ca](http://www.recplans.gov.bc.ca)



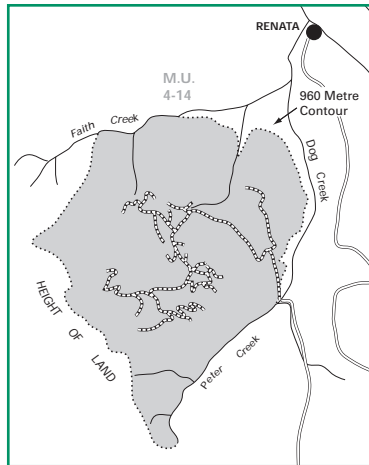
**Map D51** Sulphur Creek (MU 4-22). Between Sulphur Creek Bridge and the junction of Sulphur Creek Road and Hartley Pass Road, public access is prohibited beyond 3 m of either side of Sulphur Creek Road and up to 1310 m elevation level of either side of that road.



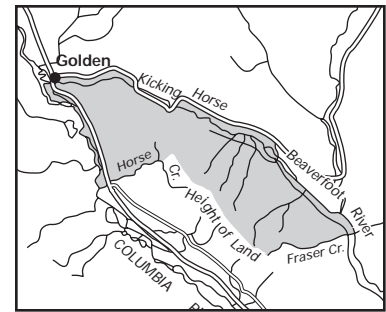
**Map D54** Baynes Lake (MU 4-22). Public access by land or air is prohibited Apr 15 to June 30. Dogs must be leashed Apr 1 to 15 and July 1 to Aug 1.



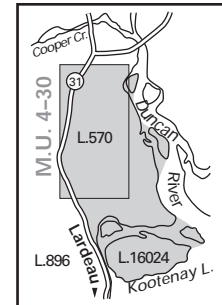
**Map D52** Dutch Creek-Findlay Flats Motor Vehicle Closed Area AMA (situated in MU 4-26). Roads shown as open lines are open year-round; roads shown as dashed lines are open May 1 to Nov 30.



**Map D55** Dog Creek - Motor Vehicle Hunting Closed Area (situated in MU 4-14). Closed Sept 1 to Nov 30.



**Map D53** Kicking Horse River Mountain Sheep Closed Area (MU 4-35).



**Map D56** Duncan - Lardeau Motor Vehicle Closed Area AMA (situated in MU 4-30). Highway 31 is open year round.



Canada Goose

## Valley Firearms

Firearms - Target & Hunting

9851 Waneta Nelway Rd.  
Trail, British Columbia  
Canada V1R 4X7

Tel: 250-367-2245  
Toll Free 1-866-785-2246  
Fax: 250-367-7530

Optics - Naturalists & Hunters • valleyfirearms@hotmail.com



## JENNINGS

OUTDOOR SPORTS

• Full line Gunsmithing and Finishing Shop.  
• Control Recoil with a Jennings Muzzle Brake.  
**We Sell:** Weatherby, Winchester, Ruger, Remington, Browning & Brno firearms.

**Also, Optics by:** Swarovski, Leupold, Bushnell, Zeiss.

**NEW:** Weatherby, authorized service center.

E-mail: dbjennings@xplornet.com

www.jenningsoutdoorsports.com

Box 29, Pritchard, B.C. V0E 2P0

Ph. (250) 577-3244 Fax: (250) 577-3247

## SMITHERS, BC



**Leo Lubbers**

250-847-1292

lubbers@realestatesmithers.com  
www.realestatesmithers.com

Re/Max Bulkey Valley  
250-847-5999





# REGION 5

Check website (page 2)  
for in-season changes  
prior to your hunt.



These M.U. boundaries are approximate only. For a more precise definition consult the BC Recreational Atlas, 6th edition.

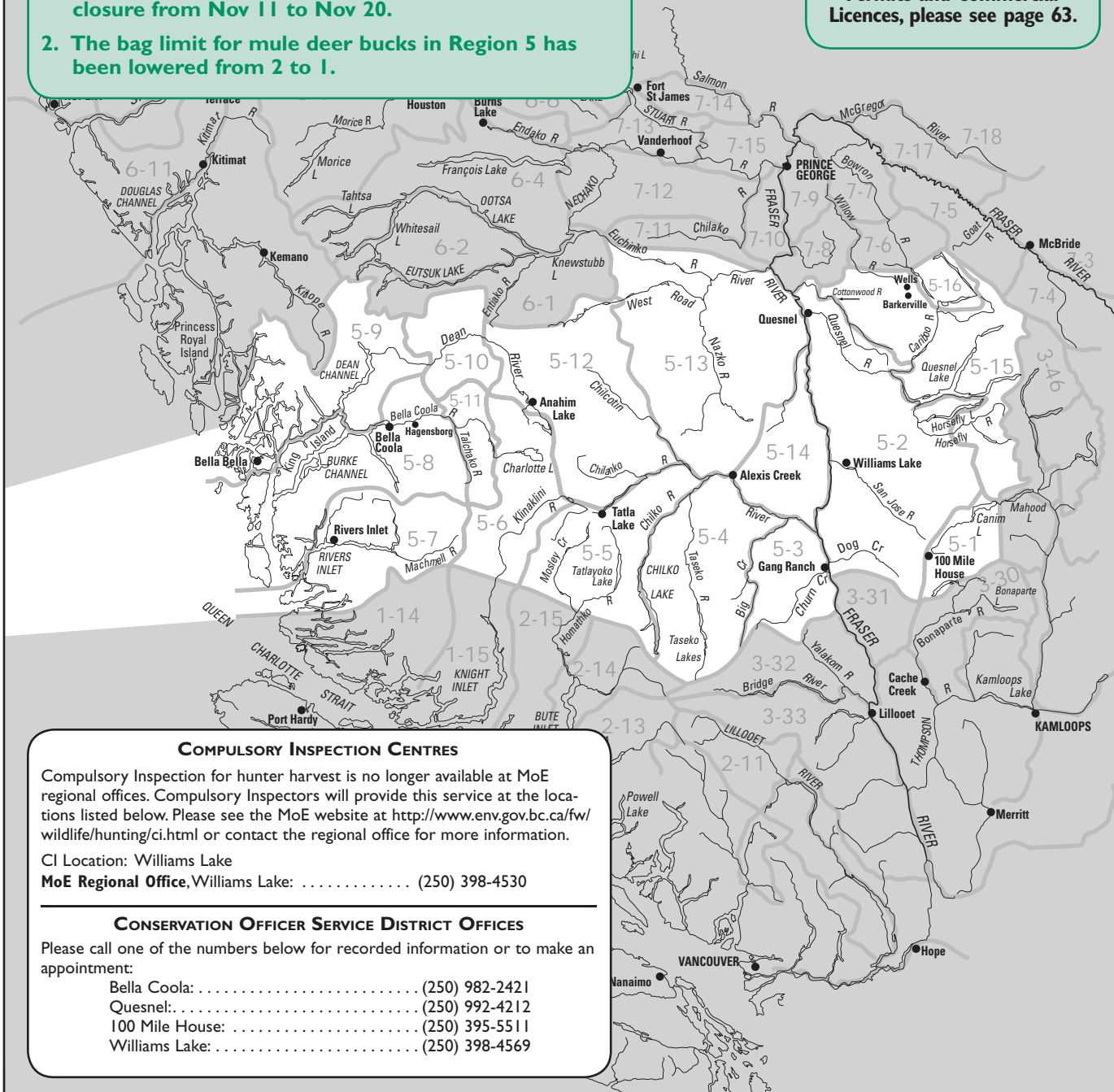
## Major Regulation Changes for 2009-2010

1. Open seasons for mule deer bucks have changed considerably compared to last year. Four point seasons will run from Sept 10 to Sept 30, Nov 1 to Nov 10, and Nov 21 to Nov 30. From Oct 1 to Oct 31 there will be a season for any buck. There will be a rut closure from Nov 11 to Nov 20.
2. The bag limit for mule deer bucks in Region 5 has been lowered from 2 to 1.



**REPORT ALL POACHERS/  
POLLUTERS (RAPP)**  
Please see Notice on  
page 26 for details

For information on Wildlife  
Permits and Commercial  
Licences, please see page 63.



### COMPULSORY INSPECTION CENTRES

Compulsory Inspection for hunter harvest is no longer available at MoE regional offices. Compulsory Inspectors will provide this service at the locations listed below. Please see the MoE website at <http://www.env.gov.bc.ca/fw/wildlife/hunting/ci.html> or contact the regional office for more information.

CI Location: Williams Lake

MoE Regional Office, Williams Lake: ..... (250) 398-4530

### CONSERVATION OFFICER SERVICE DISTRICT OFFICES

Please call one of the numbers below for recorded information or to make an appointment:

Bella Coola: ..... (250) 982-2421  
 Quesnel: ..... (250) 992-4212  
 100 Mile House: ..... (250) 395-5511  
 Williams Lake: ..... (250) 398-4569

## REGIONAL BAG LIMITS

► **Deer:** The bag limit for mule (black-tailed) deer is 2, **but only one may be a buck. Antlerless mule (black-tailed) deer are under Limited Entry Hunting only.** The bag limit for white-tailed deer is 1.

► **Wolf:** The bag limit for wolf is 3, except in MU's 5-2 and 5-15 where there is no bag limit.

► **Bobcat:** The bag limit for bobcat is 1.

## COMPULSORY INSPECTION & REPORTING

► In addition to those species requiring Compulsory Inspection or Compulsory Reporting provincially, all caribou taken in Region 5 must be Compulsory Inspected. See page 21 for requirements.

## FIREARMS RESTRICTED AREAS

► No Shooting Areas: note the Highway No Shooting Areas outlined in the No Hunting or Shooting Areas section on page 13.

- **No Shooting Areas** The discharge of firearms is prohibited in the following areas:
  - 100 Mile House No Shooting Area (MU 5-2)- see Map E1.
  - Rose Lake No Shooting Area (MU 5-2)- see Map E2.
  - Gibraltar Mines No Shooting Area (MU 5-2)- see Map E4.
  - Reidemann Wildlife Sanctuary (Alkali Lake)(MU 5-2) - no hunting, trapping or discharge of firearms - see Map E5.
  - Williams Lake and Williams Lake River No Shooting Area (MU 5-2)- see Map E3.
  - Nekite River Spawning Channel (MU 5-7)- Hunting and the discharge of firearms is prohibited within 100 m of the Department of Fisheries and Oceans spawning channel.
  - Snootli Creek Park (MU 5-8)
  - Ocean Falls No Shooting Area (MU 5-9)- see Map E19.
  - Stum Lake (MU 5-13) - Between Mar. 1 and Aug. 31, hunting, trapping and the discharge of firearms is prohibited within the Stum (Pelican) Lake Park. The area includes all of Stum Lake below the high water mark and all of the islands.
  - Wells No Shooting Area (MU 5-15)- see Map E26.

⌚ **Quarter Mile Single Projectile (Firearm) Closed Areas** The discharge of a firearm using a single projectile within 400 metres (1/4 mile) on either side of the road allowance is prohibited in the following areas. Use of firearms using shot permitted:

- ⌚ Robertson Road and any side roads (MU 5-2) from its intersection with Hwy 97 at D.L. 61 (Cariboo Land District) north to its intersection with Hwy 97 at the village of McLeese Lake.

⌚ Tatlayoko Road (MU 5-5) - either side of the mid-line south from Eagle Lake Road to its end.

⌚ Horn-Bluff Lakes Road (MU 5-5) - see Map E13.

⌚ Hwy 20 - Between Bella Coola and the westerly boundary of Tweedsmuir Park (MU 5-8) - see Map E17.

⌚ West Fraser Road (MU 5-13)- south from the City of Quesnel limits to the intersection of this road and Grouse Road (located just north west of Rudy Johnson Bridge), see Map E21.

⌚ Tibbles Road - see Map E18.

⌚ West Fraser Road (MU 5-14) - see description under MU 5-13. See Map E21.

## ACCESS MANAGEMENT AREAS

► **Approximately one million hectares of Crown Land has been closed to snowmobile use to support Mountain Caribou recovery in the Thompson, Kootenay, Cariboo, and Omineca regions. Snowmobile closure maps with boundaries, legal access trails, prohibited dates, and identified riding areas are no longer published in the Hunting and Trapping Regulations Synopsis, they will be available online at [www.snowmobile.gov.bc.ca](http://www.snowmobile.gov.bc.ca).**

► Information signs are posted at the points of closure for most road and vehicle restrictions. These signs are for the benefit of hunters, but it is the hunter's responsibility to recognize closures whether a sign is in place or not.

► **Symbol Key:** Use the following symbols to determine what type of motor vehicle prohibition is in place in the following regional MUs (see also Site and Access Restrictions section, pages 11-12):

### ★ Motor Vehicle Closed Areas

The operation of all motor vehicles is prohibited year round in these areas unless otherwise indicated.

### ▲ Motor Vehicles for Hunting Closed Areas:

The operation of all motor vehicles for the purpose of hunting, to transport wildlife, to transport equipment, firearms and supplies which are intended for or in support of hunting or to transport hunters to and from the location of wildlife is prohibited in these areas.

### ✕ ATVs and Snowmobile Closed Areas

The operation of snowmobiles and ATVs (including motorcycles) is prohibited year round in these areas unless otherwise indicated.

### ■ ATVs and Snowmobiles for Hunting Closed Areas

The operation of snowmobiles and ATVs (including motorcycles)

for the purpose of hunting, to transport wildlife, to transport firearms or equipment and supplies which are intended for or in support of hunting, or to transport a hunter to or from the location of wildlife is prohibited in these areas.

## MU 5-2

- Access to Mount Polley mine site is prohibited under the **Mines** and **Trespass Acts**.
- ▲ Moffat Lake-Spokin FSR (Project #7968-05) and any side roads.
- ★ Knife Creek Vehicle Restricted Area - see Map E6.

## MU 5-3

- From 4:00 a.m. to 10:00 a.m.
- ▲ Gaspard-West Churn Forest Service (3200) Road - restricted south of the junction of this road and Stobart Creek (bridge).
- ▲ Gaspard-Churn Creek Forest Service (2800) Road (including any side roads) - restricted south of Kilometre 35 of this Road.
- ★ Churn Creek Protected Area - motor vehicles prohibited except on designated roads. Access for commercial purposes other than hunting is allowed. Snowmobiles allowed Dec. 1 to May 1 - see Map E7.
- ✕ Gaspard-Churn Creek except for commercial activities other than hunting; and snowmobiles allowed Dec. 1 to May 1 - see Map E8.
- ★ Red Mountain & French Mountain - motor vehicles prohibited above the 1920 m elevation.

## MU 5-4

- From 4:00 a.m. to 10:00 a.m.
- ▲ Groundhog FSR and any side roads, southerly from the 15.5 km point.
- ▲ Rocky Lake-5800 FSR and any side roads, westerly from the intersection of Rocky Lake-5800 FSR and Groundhog Creek.
- ▲ Battlement Ridge Mining Road - entire road, Sept. 1 to Oct. 31 only.
- Taseko-Chilko ATV and Snowmobile Restricted Area. See Map E9.

## MU 5-5

- From 4:00 a.m. to 10:00 a.m.
- ▲ Valteau Creek - see Map E12.
- ★ Potato Mountain - Snowmobiles allowed Dec. 1 to Mar. 31, except in Ts'il'os Park. See Map E11.

## MU 5-6

- From 4:00 a.m. to 10:00 a.m.

## MU 5-8

- ▲ Nusatsum-Noeick Forest Service Road and any side roads - southerly and westerly from Kilometre 15 to South Bentinck Arm.

**MU 5-12**

- ▲ Upper Dean River Main Haul Road northerly from **66.5 km**.
- ▲ Clusko-Thunder Mountain Forest Service Road and any side roads - restriction is northwesterly from the junction of this road and the Clusko River.
- ▲ Michelle-Baezaeko Forest Service Road and any side roads - westerly from Kilometre 66 of this road (66 km past the junction with the Nazko Road).
- ▲ "P" (or Punky) Road (Riverside Forest Products) and any side roads - restricted north from Kilometre 57 of this road (this road runs north of Hwy 20 from Chilanko Forks).
- ▲ Beef Trail Road.
- ★ Corkscrew Road - except for industrial forestry purposes.
- MU 5-12 (entire management unit) from Sept. 1 to Dec. 5.

**MU 5-13**

- ▲ Michelle-Baezaeko Forest Service Road and any side roads - see description under MU 5-12.
- MU 5-13 (entire management unit) from Sept. 1 to Dec. 5.

**MU 5-14**

- From 4:00 a.m. to 10:00 a.m.

- ★ Junction - Roads open as shown on Map E20. Commercial vehicles allowed.
- ▲ Doc English - access is restricted to designated roads; portions of this area are private land and for safety reasons, hunters are requested not to hunt in these areas - see Map E22.

**MU 5-15**

- ★ Eureka Peak - this restriction applies to the operation of all motor vehicles for any purpose. Snowmobiles allowed Dec 1 to Apr 30. - see Map E23
- ▲ Spanish No-Name Lake Forest Service Road - northerly and easterly from the No-Name Lake Forest Service Recreational Site.
- ▲ Crooked Lake Forest Service Road and any side roads from its point of commencement to its termination.

**BC PARKS**


- ▶ Please refer to Site & Access Restrictions section for more information.
- ▶ **Hunting is prohibited in some BC Parks (Parks, Protected Areas, Recreation Areas, and Conservancies) and is permitted in others during an open season and within specific time**

**periods. Before hunting in a BC Park, hunters must verify that hunting in that area during that time is permitted. For more information on hunting regulations within areas designated under the Park Act, please phone your regional Ministry of Environment office or visit the Fish and Wildlife Branch website at [www.env.gov.bc.ca/fw/wildlife/hunting/regulations/](http://www.env.gov.bc.ca/fw/wildlife/hunting/regulations/). For maps, or more information on permitted activities in Parks please visit the BC Parks website at [www.bcparks.ca](http://www.bcparks.ca).**



**BELLA COOLA**  
Motel &  
Camping Sites  
10 Full Kitchen Units  
[www.bellacoolavalley.com](http://www.bellacoolavalley.com)  
Ph/Fax **250-799-5323**

**SMITHERS, BC**



**Leo Lubbers**  
250-847-1292  
[lubbers@realestatesmithers.com](mailto:lubbers@realestatesmithers.com)  
[www.realestatesmithers.com](http://www.realestatesmithers.com)  
Re/Max Bulkey Valley 250-847-5999

**CHILCOTIN GUNS**



- Full selection of rifles, shot-guns, ammunition, scopes & binoculars
- Also paintball guns & supplies
- Hunting and fishing licences
- Browning, Weatherby, Remington, Tikka & Savage

1542 S. Broadway, Williams Lake, B.C. V2G 2X3  
Ph: 250-392-6800 Fx: 250-392-6850  
E-mail: [chiguns@telus.net](mailto:chiguns@telus.net)

**Knife Creek TAXIDERMY**  
*1st Choice for Sportsmen Everywhere*




New guaranteed turnaround times  
It is our commitment to provide the best quality in the shortest time possible.  
Rodney Road, 140 Mile House, Hwy 97  
250-296-4773 • [knife1@telus.net](mailto:knife1@telus.net)

**FOX DAIRY FARM**  
2849 HOLLEY RD.  
COMP. 4  
QUESNEL B.C.  
V2J 6L9  
PH: 250 - 747 8609 FAX: 250 - 747 0659

**FULL SIZE MEAT COOLER - HANGING ONLY**  
**OPEN 7 DAYS A WEEK**  
Located 25 min south of Quesnel on Hwy 97  
**PHONE: 747-8644 or 8680**

**Wilderness North Ranch**



**Saddle Horse Hunts in the 'Cariboo'**  
(B.C. Residents Only)

Phone for Information/Brochure **250-991-0140**  
[wnr@telus.net](mailto:wnr@telus.net)

**Bob Manning**  
Wrangler - Outfitter / Quesnel, B.C.  
*Limited Bookings! Reasonable Rates!*



**WANSTALLS**  
*Hunting & Shooting Supplies*

**Maple Ridge's family owned outdoor equipment store for 34 years.**

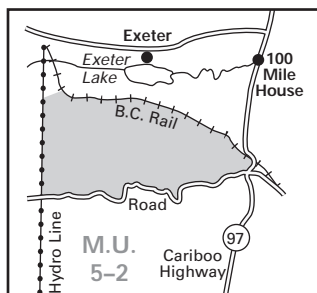
**YOUR AUTHORITY FOR:** Hunting and Camping.  
**WE SELL:** Firearms, Safes, Ammunition, Optics, Knives, Clothing & Accessories.  
**REPAIRS TO:** Firearms, Paintball, Onsite Gunsmithing

*Ask us about Special Orders*  
**604-467-9232 • 604-463-4412 • [www.wanstalls.com](http://www.wanstalls.com)**  
22338 Lougheed Hwy., Maple Ridge BC

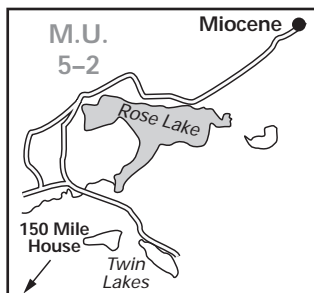


# CARIBOO GENERAL OPEN SEASONS

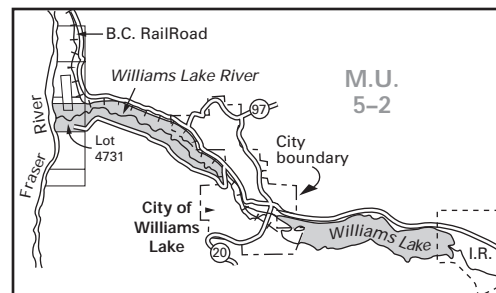
SPECIES	MANAGEMENT UNIT	CLASS	SEASON DATES	BAG LIMIT
MULE DEER (Black-tailed)	5-4, 5-5, 5-6, 5-15	★4 Point Bucks	Sept 1 - Sept 9	1
	5-1 to 5-15	★4 Point Bucks	Sept 10 - Sept 30	1
	5-1 to 5-15	★4 Point Bucks	Nov 1 - Nov 10	1
	5-1 to 5-15	★4 Point Bucks	Nov 21 - Nov 30	1
	5-1 to 5-15	Bucks	Oct 1 - Oct 31	1
	5-1 to 5-3, 5-7 to 5-9, 5-12 to 5-14	Bucks	Sept 1 - Sept 9	1
	5-1 to 5-6, 5-13 and 5-14	Bucks	Dec 1 - Dec 10	1
Bow Only Season	5-8, 5-11▲	Bucks	Dec 1 - Dec 24	1
★ See Definitions section: Mule (Black-tailed) Deer. The antlers must accompany the species licence.				
▲ A portion of 5-11 only. See Map E16.				
WHITE-TAILED DEER	5-1 to 5-5, 5-12 to 5-14	Bucks	Sept 10 - Nov 30	1
Bow Only Season	5-1, 5-2, 5-13, 5-14	Bucks	Sept 1 - Sept 9	1
Bow Only Season	5-1, 5-2, 5-13, 5-14	Bucks	Dec 1 - Dec 10	1
BIGHORN MOUNTAIN SHEEP	5-2, 5-3, 5-4★	Full Curl Bighorn Rams	Sept 10 - Oct 20	1
★ See Map E10				
MOUNTAIN GOAT	5-5 to 5-9, 5-11, 5-15		Sept 1 - Oct 31	1
Mountain goat populations are sensitive to harvest. Hunters are requested to select male mountain goat.				
See Maps E11, E15, E24, E25. See LEH Synopsis for LEH goat only areas in MUs 5-5 & 5-6.				
CARIBOU	5-12	★5 point Bulls	Sept 1 - Oct 15	1
★ See Definitions section: Caribou. The antlers must accompany the species licence.				
BLACK BEAR	5-1 to 5-10, 5-12 to 5-15		Sept 1 - Nov 30	2
	5-1 to 5-10, 5-12 to 5-15		Apr 1/2010 - June 30/2010	2
	5-11		Sept 10 - Nov 30	2
	5-11		Apr 1/2010 - May 31/2010	2
WOLF	5-1, 5-3 to 5-9, 5-12 to 5-14		Aug 1 - Mar 31/2010	3
	5-1, 5-3 to 5-9, 5-12 to 5-14		Apr 1/2010 - June 15/2010	3
	5-10, 5-11		Sept 1 - Mar 31/2010	3
	5-2, 5-15		Aug 1 - June 15/2010	NBL
COYOTE	5-1 to 5-15		Sept 1 - Mar 31/2010	NBL
LYNX	5-1 to 5-9, 5-12 to 5-15		Nov 15 - Feb 15/2010	1
COUGAR	5-1 to 5-9, 5-12 to 5-15		Sept 10 - Apr 30/2010	2
	5-11		Nov 15 - Mar 31/2010	2
Hunters may not hunt a cougar kitten or any cougar in its company. See Definitions section: cougar kitten.				
BOBCAT	5-1 to 5-9, 5-12 to 5-15		Dec 1 - Dec 31	1
SNOWSHOE HARE	5-1 to 5-9, 5-12 to 5-15		Aug 1 - Apr 30/2010	10 (daily)
COLUMBIAN GROUND SQUIRREL	5-1 to 5-9, 5-12 to 5-15		No Closed Season	NBL
The open season for Columbian Ground Squirrel is restricted to private land only. Hunters must obtain permission from landowners before hunting on private land.				
GROUSE: BLUE (Sooty/Dusky), RUFFED & SPRUCE (FRANKLIN)	5-1 to 5-15		Sept 10 - Nov 30	10 (30)
For Blue, Spruce (Franklin's) and Ruffed grouse, the daily aggregate bag limit is 10; the aggregate possession limit is 30.				
SHARP-TAILED GROUSE	5-2 to 5-6, 5-12 to 5-14		Sept 10 - Nov 30	5 (10)
See closed areas in MUs 5-3 and 5-14, Maps E8 and E27.				
PTARMIGAN	5-3 to 5-6, 5-10 to 5-12, 5-15		Sept 1 - Nov 1	5 (15)
CHUKAR PARTRIDGE	5-3		Sept 10 - Nov 20	5 (15)
RAVEN	5-1 to 5-9, 5-12 to 5-15		Mar 1/2010 - Mar 31/2010	5
	5-1 to 5-9, 5-12 to 5-15		Apr 1/2010 - May 31/2010	5
Hunting of raven is limited to private land only.				
COOTS, COMMON SNIPE	5-1 to 5-15		Sept 15 - Dec 25	10 (20)
DUCKS	5-1 to 5-15		Sept 15 - Dec 25	8 (16)
Restricted daily bag limits of 4 Pintails, 4 Canvasbacks, 2 Goldeneye and 2 Harlequin are in effect - see page 17.				
GEESSE: SNOW, WHITE-FRONTED ROSS'S, CANADA & CACKLING	5-1 to 5-15		Sept 15 - Dec 25	5 (10)
The aggregate daily bag limit for all geese is 5 - see page 17.				
WATERFOWLER HERITAGE DAYS: (Waterfowler Heritage Days are restricted to hunters under the age of 18. See Waterfowler Heritage Days section.)				
DUCKS	5-1 to 5-15		Sept 12 - Sept 13	8 (16)
GEESSE: SNOW, WHITE-FRONTED ROSS'S, CANADA & CACKLING	5-1 to 5-15		Sept 12 - Sept 13	5 (10)



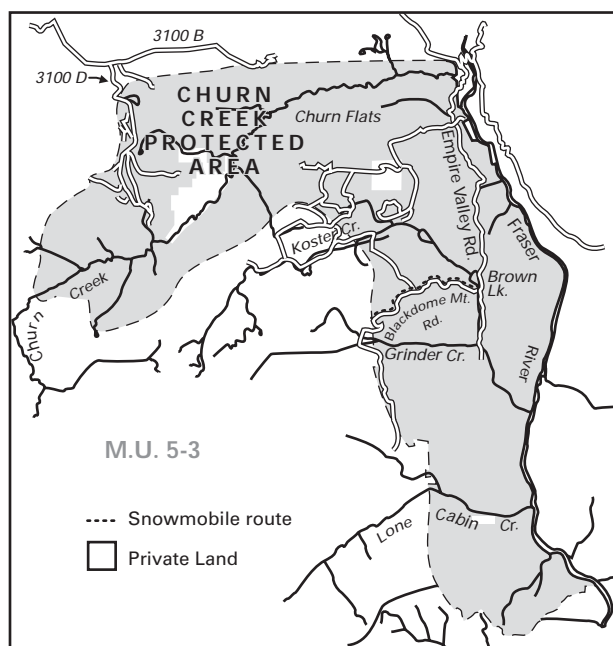
**Map E1** 100 Mile House No Shooting Area (situated in MU 5-2).



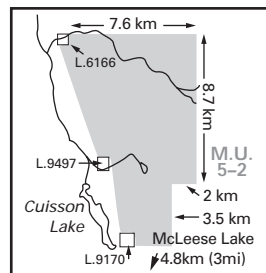
**Map E2** Rose Lake No Shooting Area (situated in MU 5-2).



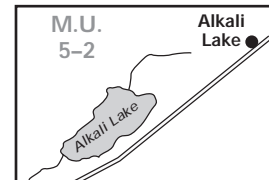
**Map E3** Williams Lake and Williams Lake River No Shooting Area (situated in MU 5-2).



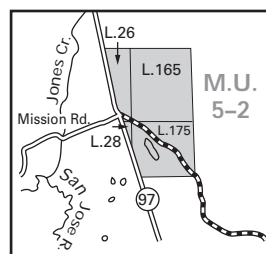
**Map E7** Churn Creek Protected Area (situated in MU 5-3). Motor vehicles prohibited except on designated roads.



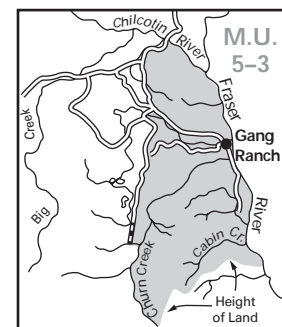
**Map E4** Gibraltar Mines No shooting Area (situated in MU 5-2).



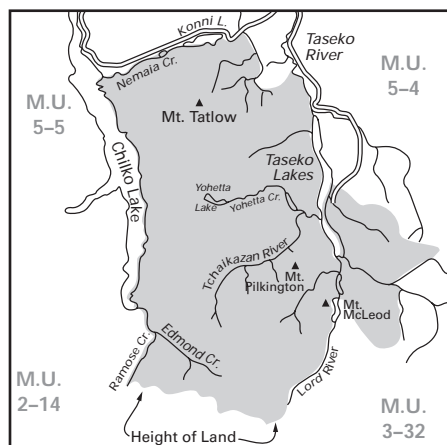
**Map E5** Reidemann Wildlife Sanctuary (situated in MU 5-2). No Shooting, Hunting or Trapping Area.



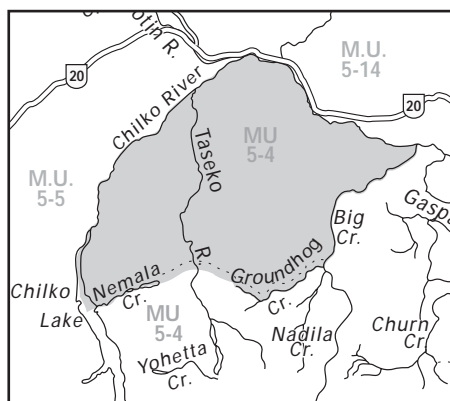
**Map E6** Knife Creek Motor Vehicle Closed Area (situated in MU 5-2). Road shown as dashed line is open.



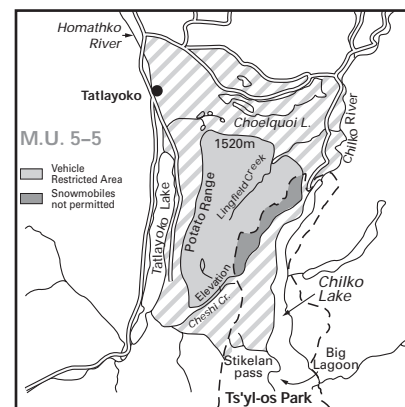
**Map E8** Gaspard - Churn Creek ATV and Snowmobile Closed Area and sharp-tailed grouse closed area (situated in MU 5-3).



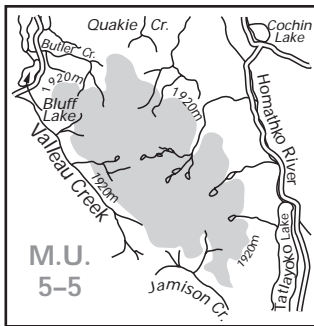
**Map E9** Taseko-Chilko Lake ATVs and Snowmobiles for Hunting Closed Area (situated in MU 5-4).



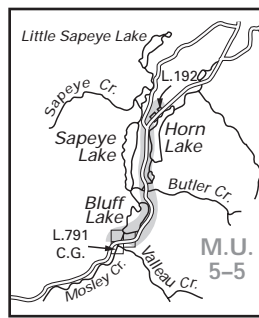
**Map E10** Open area for Bighorn Sheep hunting in MU 5-4. The remainder of MU 5-4 is closed to Bighorn Sheep hunting.



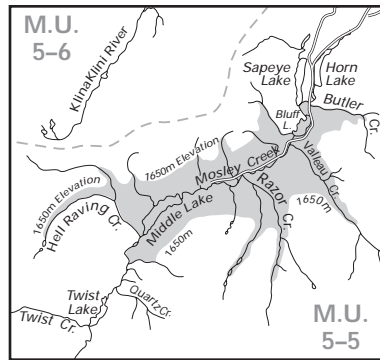
**Map E11** Potato Mountain Goat Closed Area and Motor Vehicle Closed Area (situated in MU 5-5). Vehicle restriction includes all areas above 1520 m elevation in this area, year round. Snowmobiles allowed Dec 1 to Mar 31 except in Ts'yl-os Park.



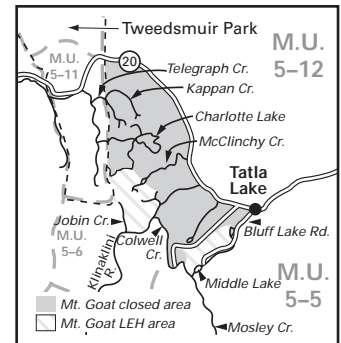
**Map E12** Valleau Creek Motor Vehicle Closed Area (situated in MU 5-5).



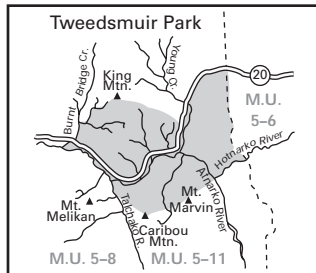
**Map E13** Horn-Bluff Lakes Quarter Mile Single Projectile Closed Area (situated in MU 5-5).



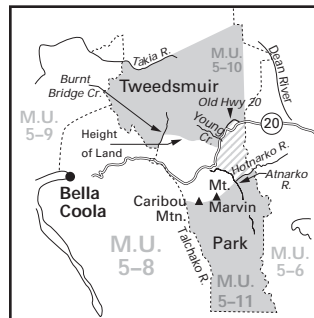
**Map E14** Bluff-Middle Lake Moose Closed Area (situated in MU 5-5).



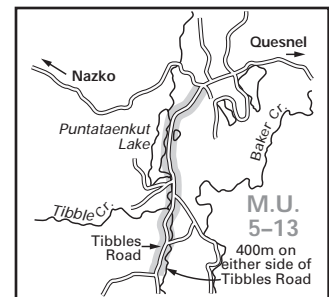
**Map E15** Perkins Peak - Kappen Mtn Mountain Goat Closed Area. Jobin-McClinchy & Cherry Creek Mtn. Goat LEH Areas (situated in MUs 5-5, 5-6).



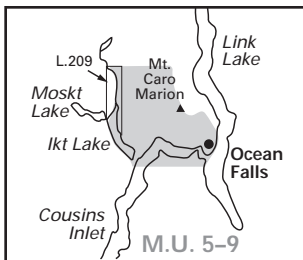
**Map E16** Tweedsmuir Park Bow Only Area. The bow and arrow only season for mule (black-tailed) deer bucks is Dec 1- Dec 24 (situated in MU 5-11). See Map E17 for Tweedsmuir Park No Hunting Areas.



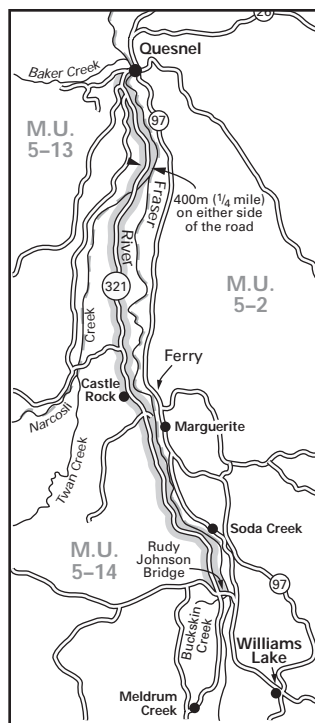
**Map E17** Tweedsmuir Park No Hunting Areas (situated in MUs 5-10, 5-11, 6-1, 6-2). Hatched areas shows LEH Bull Moose hunting area. See Map F1 on page 67 for more details.



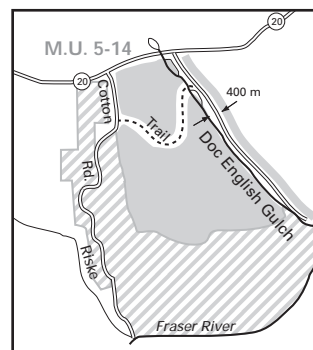
**Map E18** Tibbles Road Quarter Mile Single Projectile Closed Area (situated in MU 5-13).



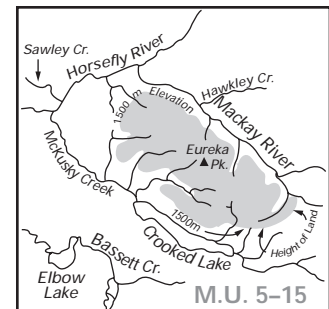
**Map E19** Ocean Falls No Shooting Area (situated in MU 5-9).



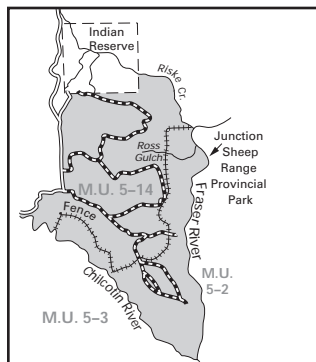
**Map E21** West Fraser Road Quarter Mile Single Projectile Closed Area (situated in MUs 5-13, 5-14).



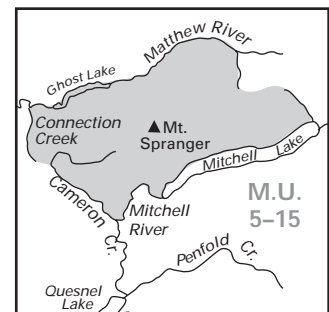
**Map E22** Doc English Gulch Motor Vehicles for Hunting Closed Area (situated in MU 5-14). Trails highlighted in white are open. Portions of hatched area are private land & for safety reasons, hunters are requested not to hunt in these areas.



**Map E23** Eureka Peak Motor Vehicle Closed Area (situated in MU 5-15). Check the LEH Synopsis for areas open to Limited Entry Hunting. Snowmobiles allowed Dec 1 to Apr 30.

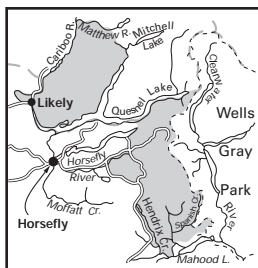


**Map E20** Junction Motor Vehicle Closed Area (situated in MU 5-14), except commercial vehicles allowed. Road shown as dashed lines are open Apr 1 to Nov 30.

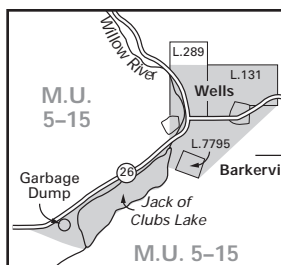


**Map E24** Mt. Spranger Mountain Goat Closed Area (situated in MU 5-15).

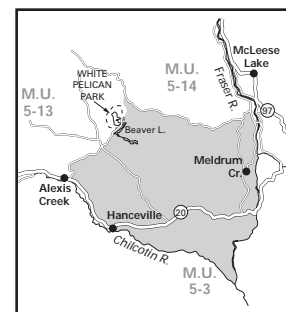




**Map E25** Goose Range and Eureka-Deception Mountain Goat Closed Areas (situated in MU 5-15). See LEH Synopsis for area open to LEH.



**Map E26** Wells No Shooting Area (situated in MU 5-15).



**Map E27** Sharp-tailed Grouse Closed Area (situated in MU 5-14).

## WILDLIFE PERMITS & COMMERCIAL LICENCES

The Ministry of Environment, Permit and Authorization Service Bureau (PASB) administers the processing of permit and commercial licencing applications.

Fish and wildlife commercial licensing programs include angling guiding, guide outfitting, transporting and trapping. Wildlife permitting includes more than 70 permit types such as authorizations to export wildlife, to release an animal from captivity, to possess dead wildlife, etc.

Permits and Commercial Licences remain a legal requirement, ensuring that environmental standards are not compromised.

The Permit and Authorization Service Bureau deals only with applications for Fish and Wildlife commercial licences and permits and Park Use Permits. Recreational hunting and fishing licences are only available at local retail outlets and Service BC offices.

### How to Apply:

Background information and application forms for C.I.T.E.S. permits and other wildlife permits, trapping licences and guide outfitter licences are available at Service BC offices, Front Counter BC offices, PASB, or electronically from the MOE website [www.env.gov.bc.ca/pasb/applications.html](http://www.env.gov.bc.ca/pasb/applications.html)

Completed applications with necessary attachments and payment (cheque, money order, or credit card authorization payable to the Minister of Finance) can be sent to PASB by mail or courier:

Ministry of Environment  
Permit and Authorization Service Bureau  
4th Floor 2975 Jutland Road  
PO Box 9372 STN PROV GOVT  
Victoria BC V8W 9M3  
Fax: 250-387-1814

**Questions** Please contact PASB at:  
Telephone: (250) 387-2928  
Toll Free: 1-866-433-7272

## LEVER ARMS

[www.leverarms.com](http://www.leverarms.com)

### LOW EVERYDAY PRICES

Handguns • Rifles • Scopes  
Ammunition • Surplus Arms

2131 Burrard Street  
Vancouver, BC V6J 3H7

**604 • 736 • 0004**

## Cariboo-Chilcotin Taxidermy

Established since 1977  
Large Showroom  
Complete Taxidermy Services  
96 Mile - Hwy 97

Larry Novakowski  
Award Winning Taxidermist

Ph: (250) 395-4121  
Box 1055 - 100 Mile House,  
BC V0K 2E0

## NOTICE TO BEAR HUNTERS

In order to ensure the sustainability of bear hunting, bear hunters are requested to:

1. Be patient. Don't shoot the moment you see a bear!
2. Observe carefully and select an adult, male bear; especially a male grizzly bear. Bears can look deceptively large. Adult males have larger home ranges and will tend to be encountered less frequently than females and younger males.
3. Be aware that there is no open season on any bear (grizzly bear or black bear) less than two years old or any bear in its company (e.g., the sow). Take the time to ensure that cubs are not nearby.

### Small/Young Bears

- Appear to be "all legs".
- Frequently look over shoulder or turn around.
- More streamlined, pointed head.
- Ears look larger and closer together.
- Neck appears longer and thinner.
- Ears-to-nose lines form a skinny triangle



### Large/Adult Male Bears

- Stocky legs
- Massive body with belly that hangs closer to the ground
- Slower, more deliberate movements
- Large, rounded head (like a basketball)
- Ears look smaller
- Thicker neck
- Ear-to-nose lines form an equilateral triangle



A map of the Pacific Northwest region, including British Columbia, Canada, and Washington and Oregon, USA. The study area in western Washington is highlighted with a dark grey shading. A small white rectangle within this shaded area indicates the specific location of the study site.

## HATS FOR HIDES

## COMPULSORY INSPECTION CENTRES

CI locations: Atlin, Dease Lake, Terrace, Smithers  
**MoE Regional Office, Smithers:** (250) 847-7260

## CONSERVATION OFFICER SERVICE DISTRICT OFFICES

Atlin .....	(250) 651-7501
Burns Lake .....	(250) 692-7777
Dease Lake .....	(250) 771-3566
Queen Charlotte City .....	(250) 559-8431
Smithers .....	(250) 847-7266
Terrace .....	(250) 638-6530

## Major Regulation Changes for 2009-2010

- For information on Wildlife Permits and Commercial Licences, please see page 63.**

## NOTICE TO HUNTERS

The Teslin Tlingit Council (TTC) is requesting the assistance of hunters to ensure that all parts of wildlife harvested within the Teslin Tlingit traditional territory in northern British Columbia (MU 6-25) are utilized. The TTC requests that hunters drop off any portions of carcasses they would otherwise leave in the field (e.g. ribs and heads) For further information on this program, please contact Kim Melton, Fish and Wildlife Officer; 867-390-2532, ext. 429.

## REPORT ALL POACHERS/ POLLUTERS (RAPP)

**Please see Notice on  
page 26 for details**

## REGIONAL BAG LIMITS

► **Deer:** The bag limit and possession limit for mule (black-tailed) deer is 2, of which only one may be antlered and only one may be antlerless, except in MUs 6-12 and 6-13, where the bag limit is 15 and possession limit is 5. The bag limit and possession limit for white-tailed deer is 1.

► **Cougar:** The bag limit for cougar is 1.

## VEHICLE RESTRICTIONS

### ▼ **Snowmobiles for Hunting Closed Areas:**

The use of snowmobiles to hunt wildlife, transport wildlife, transport equipment or supplies which are intended for or in support of hunting or transport hunters to or from the location of wildlife is prohibited in these areas:

▼ The use of snowmobiles to hunt wildlife is prohibited in MUs 6-4, 6-5, 6-6, 6-8, 6-9, 6-15 and 6-30 year round.

► The use of snowmobiles is permitted to transport wildlife, transport equipment, firearms or supplies or transport hunters to and from the location of wildlife in MUs 6-4, 6-5, 6-6, 6-8, 6-9, 6-15 and 6-30, from Dec 16 to Mar 31. From April 1 to Dec 15 these activities are prohibited in the MUs listed.

★ **Motor Vehicle Closed Areas:** The operation of all motor vehicles is prohibited in these areas during the time periods indicated:

★ Year round above 1400 metres in elevation on Tsatia Mountain (MU 6-20), Klastline Plateau (MU 6-21), Level Mountain (MU 6-22, 6-26) and Gnat Pass on the east side of Highway 37 (MU 6-19). This applies to both roads and off-road areas.

★ From May 1 to Nov 15 Jade/Boulder Rd (MU 6-19) area beyond 400 metres on either side of Jade/Boulder Mining Access Road, from the junction of that road and Highway 37 to the height of land at Cariboo Pass that separates the watershed of the Turnagain River from the watershed of the Tazilla River:

★ From May 1 to Nov 15, beyond the sides of the roads/trails to the distance of 400m or 10m from the sides, whichever is stated:

► Middle Range Road (MU 6-19): Commencing at the junction with Jade/Boulder Rd, thence within 400 m of either side of the trail and within 400 m of the ends of the trail at N 58° 20' 48.36" and W 129° 36' 49.44"; N 58° 19' 5.90" and W 129° 37' 18.84"; and N 58° 19' 27.42" and W 129° 42' 28.74".

► Todagin Mtn. Mining Access Road (MU 6-20): Commencing at Coyote Cr., thence within 400 m of either side of the road to N 57° 44' 12.0" and W 129° 51' 0.6" (start of alpine) thence within 10 m of either side and within 10 m of its end at N 57° 42' 13.43" and W 129° 48' 1.04".

► Goldpan Rd (MU 6-23): Commencing at Dease Lake townsite, thence within 400 m of either side and within 400m of the end of the trail at its junction with Little Eagle River:

► Adsit Lake Road (MU 6-24): Commencing at N 58° 48' 12.36" and W 130° 8' 56.21", thence within 400 m of either side and within 400 m of the end of the trail and including within 400 m of the side of the trail leading to Porcupine Lake.

► Hot Lakes Rd (MU 6-24): Commencing at Hwy 37, thence within 400 m of the trail and side trails to N 59° 29' 1.8" and W 129° 38' 3.6" (start of alpine), thence within 10 m of either side and within 10 m of the end of the trail to its end at N 59° 30' 13.5" and W 129° 32' 12.0".

► Cassiar Townsite/Quartzrock Creek Access Trail (MU 6-24): Commencing at the Cassiar townsite, thence within 400 m of either side of the trail to N 59° 22' 37.53" and W 129° 42' 37.97" (height of land); thence within 10 m of either side of the trail and side trails, and within 10 m of their ends, to the end of the trail at N 59° 19' 34.74" and W 129° 50' 25.75".

► Midway Mine Access Trail (MU 6-24): Commencing at N 59° 55.666 and W 130° 26.224, thence within 400 m of either side of the trail known locally as the Midway Mine Access Trail and within 400 m of its end at a point 5 km north of the Little Rancheria River. See Map F31.

► One Ace Mountain Mining Access Rd (MU 6-24): Commencing near the junction with Hwy 37 at N 59° 52' 49.51" and W 129° 10' 13.0", thence within 400 m of either side of the trail, and side trails, and within 400 m of the end of the trail, and side trails, to the end locations at N 59° 48' 37.55" and W 129° 36' 53.89"; at N 59° 50' 5.76" and W 129° 37' 56.09"; and at N 59° 55' 35.54" and W 129° 32' 13.82".

## NOTICE TO HUNTERS

► Hunters may encounter locked gates that prevent access to certain areas. Most gates have been erected legally as part of local planning processes. Hunters should check with local government ministries and/or logging companies on gate locations or other restrictions.

► First Nations wish to urge hunters to use caution and respect when hunting in traditional territories in the Skeena Region. Please watch for local residents and leave your campsites clean.

► Mule deer hunters are strongly encouraged to submit a front incisor tooth (including the root) and a photograph of the antlers to any Skeena MoE office [Regional office: 3726 Alfred Avenue, Smithers (drop off tooth - please do not mail)]. A lack of harvest data increases the risk that mule deer seasons will become more restrictive.

► The Nisga'a Government wishes to urge hunters to use caution when hunting in the Nass Valley, because there may be a large number of people picking mushrooms during the hunting season.

► Access to the Endako Mines and Huckleberry Mines Sites (MU 6-4) is prohibited under the **Mines and Trespass Acts**.

► Hunters should check regional maps for No Shooting and No Hunting Areas that might apply in areas they wish to hunt (pgs 67 - 71). Hunters should note closures in the No Shooting and No Hunting Areas section on page 13.

► Hunters should be aware that the discharge of a firearm is prohibited within 400 metres of either side of the road allowance of Granisle Highway (Hwy 118) between Topley and Granisle (MU 6-8).

► The hunting of all wildlife is prohibited within 2 km of either side of the Muddy Lake/Golden Bear Access Rd (MUs 6-22, 6-26).

► White and blue (Glacier) colour phases of the black bear are closed to hunting. Note that these animals are rarely pure in colour and are usually somewhat dirty. Hunters should pass up any very light-coloured black bear.

► Lucy Island (in the vicinity of Langara Island, Queen Charlotte Islands) is a Wildlife Sanctuary and hunting, trapping and the discharge of firearms are prohibited (MU 6-13).

► Please avoid shooting collared wildlife. See page 14.

## NOTICE TO BLACK BEAR HUNTERS

► **There is no open season for black bears in those portions of MU 6-3, being Gribbell Island, Kitasoo Spirit Bear Conservancy on Princess Royal Island, or the Whalen Estuary and all lands within 1 km of the Estuary on Princess Royal Island.**

## NOTICE TO MOOSE HUNTERS

► A series of rut closures are in place along various rights of way as set out below:

1. There is no open season for moose during the period Sept. 25 to Oct. 10 within 400 metres of:

- Klappan Rail Grade (MUs 6-18, 6-20).
- Highway 37 from the junction of Highway 37 and the Telegraph Creek Road, at Dease Lake, BC to the Yukon border (MUs 6-23, 6-24). See Map F33.
- the road locally known as Blue River Road, east from Highway 37 to the Blue River Indian Reserve #2 (MU 6-23). See Map F33.
- the trail locally known as One Ace Mountain Road, west from Highway 37 to One Ace Mountain (MU 6-24). See Map F33.
- the road locally known as McDame Road, southeasterly from Highway 37 near Good Hope Lake to Atan Lake (MU 6-23). See Map F33.
- Adsit Lake Road (MU 6-24).
- Goldpan Road (MU 6-23).
- Jade/Boulder Road (MU 6-19).
- Todigan Mtn Mining Access Rd (MU 6-20).
- the road and trail locally known as the Barrington Burn Road from the junction near Telegraph Creek (MU 6-22) See Map F42.
- Twenty Mile Road (east of the Hyland River), south from the Alaska Highway to the Liard River (MU 6-23). See Map F36.
- the road locally known as Midway Mine/Silvertip Rd, south from the Yukon border to the mine site (MU 6-24) See Map F33.
- that portion of the Alaska Highway in MU 6-25 See Map F43.
- the road locally known as the Smart River Road, north from the Alaska Highway to the Yukon border (MU 6-25). See Map F43.
- the road locally known as Logjam Creek Road, north from the Alaska Highway to the Yukon border (MU 6-25). See Map F43.



## RESOURCE MANAGEMENT REGION 6

- Highway 7 from the Yukon border to Atlin (MU 6-25).
  - the road locally known as Surprise Lake Road or Discovery Avenue from Highway 7 to Surprise Lake (MU 6-25). See Map F37.
  - the road locally known as Bull Creek/Blue Canyon Road/ Spruce Creek road to the junction with Bull Creek (MU 6-25). See Map F39.
  - the road locally known as Warm Bay/ O'Donnell Road (MU 6-25). See Map F40.
  - the road and trail locally known as Gladys Lake / Rufner / 4th of July Creek road from Highway 7 to Gladys Lake (MU 6-25). See Map F41.
2. There is no open season for moose during the period Sept. 25 to Oct. 10, within 400 m. of the shore of and over that portion of Teslin Lake south of the north end of Shaman Island (also known as Burial Island), and including Shaman Island. (MU 6-25). See Map F38.

### NATIONAL PARKS

► Hunting is prohibited in all National Parks this includes Gwaii Haanas National Park Reserve.

### BC PARKS

- Please refer to Site & Access Restrictions section for more information.
- **Hunting is prohibited in some BC Parks (Parks, Protected Areas, Recreation Areas, and Conservancies) and is permitted in**

**others during an open season and within specific time periods. Before hunting in a BC Park, hunters must verify that hunting in that area during that time is permitted. For more information on hunting regulations within areas designated under the Park Act, please phone your regional**

## MISTY RIVER TACKLE & HUNTING

Best selection & inventory in all the North West B.C.  
FRESH or Saltwater Fishing.  
RIFLES, Shotguns, 22's and Handguns.  
AMMUNITION & Firearm Accessories.  
Full line BOWTECH, PSE & MATHEWS Dealer.  
All your ARCHERY supplies for hunting or tournament.  
Factory trained Bowtech Pro Staff on site

---

OUTDOOR Clothing & Accessories, featuring Rivers West, Badlands and others for all of Mother Nature's extremes.

5008 Agar Avenue, Terrace, B.C.  
250-638-1369 or 800-314-1369  
[mtackle@telus.net](mailto:mtackle@telus.net)  
[www.mistyrivertackleandhunting.ca](http://www.mistyrivertackleandhunting.ca)

Ministry of Environment office or visit the Fish and Wildlife Branch website at [www.env.gov.bc.ca/fw/wildlife/hunting/regulations/](http://www.env.gov.bc.ca/fw/wildlife/hunting/regulations/). For maps, or more information on permitted activities in Parks please visit the BC Parks website at [www.bcparks.ca](http://www.bcparks.ca).



Featuring:

**Stuffers Premixed Seasonings**

Check it out at: [www.stuffers.com](http://www.stuffers.com)

- Knives • Recipe Books • Thermometers
- Meat Wrapping Paper • Spices • Stuffers
- Grinders • Smokers • Sausage Making Supplies
- and Butcher Supplies for Home & Commercial Use

Visa/MC, Mail Orders Welcome

**1-800-615-4474  
(604) 534-7374**

**Fax: 1-866-750-6434**

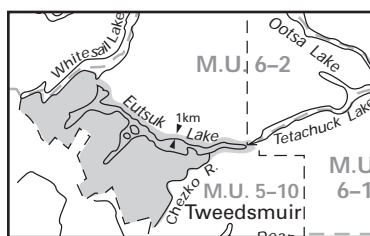
22958 Fraser Hwy. • Langley, B.C. V2Z 2T9  
[www.stuffers.com](http://www.stuffers.com)

## SKEENA GENERAL OPEN SEASONS

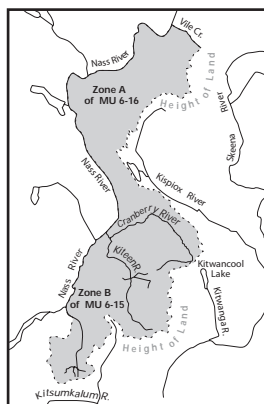
SPECIES	MANAGEMENT UNIT	CLASS	SEASON DATES	BAG LIMIT	
MULE DEER (Black-tailed)	▼6-1, 6-2, 6-4 to 6-9, 6-30	★4 Point Bucks	Sept 10 – Sept 30	1	
	6-3, 6-10, 6-11, 6-14, 6-15	Bucks	Sept 10 - Nov 30	1	
	▼6-1, 6-2, 6-4 to 6-9, 6-30	Bucks	Oct 1 - Oct 19	1	
	6-7 to 6-9, 6-30	★4 Point Bucks	Oct 20 - Nov 30	1	
	6-1, 6-2, 6-4 to 6-6	★4 Point Bucks	Oct 20 – Nov 15	1	
	6-12, 6-13	Bucks	June 1 - Feb 28/2010	◆15 (15)	
	6-12, 6-13	Antlerless	Sept 1 - Feb 28/2010	◆15 (15)	
	Bow Only Season	6-1 to 6-11, 6-14, 6-15, 6-30	Bucks	Sept 1 - Sept 9	1
	Bow Only Season	6-3, 6-10, 6-11, 6-14, 6-15	Bucks	Dec 1 - Dec 10	1
	Bow Only Season	6-7 to 6-9, 6-30	★4 Point Bucks	Dec 1 - Dec 10	1
Bow Only Season	6-10, 6-11, 6-14, 6-15	Antlerless	Dec 1 - Dec 10	1	
▼ See Notice to Hunters, page 65, regarding request for harvest data. ★ See Definitions section: Mule (Black-tailed) Deer. The antlers must accompany the species licence. ◆ The possession limit for deer in MUs 6-12 and 6-13 is 5 - see Deer Licences section. See Notice to Hunters, page 65.					
WHITE-TAILED DEER	6-3, 6-7 to 6-11, 6-14, 6-15, 6-30	Bucks	Sept 10 - Nov 30	1	
	6-1, 6-2, 6-4 to 6-6	Bucks	Sept 10 - Nov 15	1	
	Bow Only Season	6-1 to 6-11, 6-14, 6-15, 6-30	Either Sex	Sept 1 – Sept 9	1
	Bow Only Season	6-3, 6-7 to 6-11, 6-14, 6-15, 6-30	Either Sex	Dec 1 – Dec 10	1
MOOSE	▲6-1 to 6-11, 6-15▲, 6-30▲	Bulls	Oct 20 - Oct 26	1	
	▲▼6-17, ★ 6-18 to 6-29	Bulls	Aug 15 - Nov 15	1	
	Bow Only Season	6-1 to 6-11, 6-15▲, 6-30▲	Bulls	Sept 1 - Sept 9	1
	Bow Only Season	6-1 to 6-11, 6-15▲, 6-30▲	Bulls	Oct 1 - Oct 8	1
	Bow Only Season	6-1 to 6-11, 6-15▲, 6-30▲	Bulls	Nov 16 - Nov 20	1
	See Notice to Moose Hunters on page 65				
▲ Hunters Note: Parts of Several MUs have special regulations or are open by LEH authorization only. See Maps F1, F2, F7 and F23. ▼ Parts of several MUs are closed to hunting of moose during the period Sept 25 to Oct 10. See Notice to Moose Hunters. See Maps F23, F33, F36 to F43. ★ Compulsory Inspection of Moose taken in the Northwest part of MU 6-25 (see Map F47) is required, see Compulsory Inspection page 21 for parts required.					
ELK	6-13	Bulls	Sept 15 - Nov 15	1	
Bow Only Season	6-13	Bulls	Sept 1 - Sept 14	1	
THINHORN MOUNTAIN SHEEP	6-17, 6-18 to 6-26, ★6-27	Full Curl Thinhorn Rams	Aug 1 - Oct 15	1	
See Maps F29, F45, F32. See Maps F23 and F24. ★ A portion of 6-27 only. See Map F32.					

# SKEENA GENERAL OPEN SEASONS

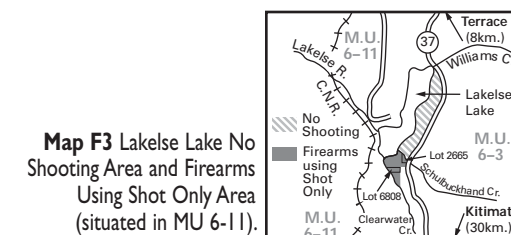
SPECIES	MANAGEMENT UNIT	CLASS	SEASON DATES	BAG LIMIT
MOUNTAIN GOAT	▲6-7, 6-17 to 6-30		Aug 1 - Oct 15	1
	▲6-3, 6-11, 6-14 to ★6-16		Aug 1 - Nov 15	1
	*6-14		Aug 1 - Feb 28/2010	1
See special area maps F12 and F28. Special Bow Only Season - see Map F5. ★ Portion of 6-16 closed. See Map F22. ▲ Parts of several MUs have special regulations or are open by LEH authorization only. See Maps F12, F19, F25, F26, F28, F29, F34, F35, F45, and F22 and F30. * Part of MU 6-14 only see map F20.				
CARIBOU	6-17 to 6-20, 6-22 to 6-27	★5 point Bulls	Aug 15 - Oct 10	1
Compulsory Inspection is required, see Compulsory Inspection page 21 for parts required. ★ See Definitions section: Caribou. The antlers must accompany the species licence. See special area maps. Parts of MUs 6-19, 6-20, 6-25 and 6-26 are open by LEH authorization only. See Maps F23 and F44				
BLACK BEAR	▲6-1 to 6-30		Sept 1 - Nov 30	2
	▲6-1 to 6-30		Apr 1/2010 - June 30/2010	2
▲ Parts of MU 6-3 (Gribbell Island, Kitsoo Spirit Bear Conservancy, the Whalen Estuary and all lands within 1 km of the estuary) are closed to black bear hunting.				
WOLF	6-1 to 6-30		★Aug 1 - Mar 31/2010	3
	6-1 to 6-30		★Apr 1/2010 - June 15/2010	3
★ In that portion of MUs 6-1 and 6-2 being Tweedsmuir Park, the open season for wolf is Sept 1 - Mar 31				
COUGAR	6-1 to 6-11		Sept 10 - Apr 30/2010	1
Hunters may not hunt a cougar kitten or any cougar in its company. See Definitions section: cougar kitten. The cougar season will close 72 hours after the regional manager has published that since Apr 1, 2009 the total number of female cougars killed in these MUs has reached 5.				
COYOTE	6-1 to 6-11, 6-14 to 6-30		Sept 1 - Mar 31/2010	10
WOLVERINE	6-1 to 6-11, 6-14 to 6-30		Sept 15 - Jan 15/2010	1
LYNX	6-1, 6-2, 6-4 to 6-9, 6-15 to 6-30		Nov 15 - Feb 15/2010	1
RACCOON	6-12, 6-13		No Closed Season	NBL
SNOWSHOE HARE	6-1 to 6-30		Aug 1 - Apr 30/2010	10 (daily)
GROUSE: BLUE (Sooty/Dusky), RUFFED & SPRUCE (FRANKLIN)	6-1 to 6-30		Sept 10 - Nov 15	10 (30)
	Bow Only Season 6-1 to 6-30		Sept 1 - Sept 9	10 (30)
For Blue, Spruce (Franklin's) and Ruffed grouse, the daily aggregate bag limit is 10; the aggregate possession limit is 30.				
PTARMIGAN	6-1 to 6-11, 6-14 to 6-30		Aug 15 - Feb 28/2010	10 (30)
COOTS, COMMON SNIEPE	6-1, 6-2, 6-4 to 6-10, 6-15 to 6-30		Sept 1 - Sept 4, Sept 7 - Nov 30	10 (20)
	6-3, 6-11 to 6-14		Oct 1 - Jan 13/2010	10 (20)
DUCKS	6-1, 6-2, 6-4 to 6-10, 6-15 to 6-30		Sept 1 - Sept 4, Sept 7 - Nov 30	8 (16)
	6-3, 6-11 to 6-14		Oct 1 - Jan 13/2010	8 (16)
Restricted daily bag limits of 4 Pintails, 4 Canvasbacks, 2 Goldeneye and 2 Harlequin are in effect - see page 17.				
GEESE: SNOW and ROSS'S	6-1, 6-2, 6-4 to 6-10, 6-15 to 6-30		Sept 1 - Sept 4, Sept 7 - Nov 30	5 (10)
	6-3, 6-11 to 6-14		Oct 1 - Jan 13/2010	5 (10)
The aggregate daily bag limit for all geese is 5 - see page 17.				
GEESE: CANADA, CACKLING and WHITE-FRONTED	6-1, 6-2, 6-4 to 6-10, 6-15 to 6-30		Sept 1 - Sept 4, Sept 7 - Nov 30	5 (10)
	6-3, 6-11 to 6-14		Oct 1 - Jan 13/2010	5 (10)
The aggregate daily bag limit for all geese is 5 - see page 17.				
WATERFOWLER HERITAGE DAYS: (Waterfowler Heritage Days are restricted to hunters under the age of 18. See Waterfowler Heritage Days section.)				
DUCKS	6-1 to 6-30		Sept 5 - Sept 6	8 (16)
GEESE: WHITE-FRONTED, SNOW, ROSS'S, CANADA & CACKLING	6-1 to 6-30		Sept 5 - Sept 6	5 (10)
The aggregate daily bag limit for all geese is 5 - see page 17.				



**Map F1** Tweedsmuir Park No Hunting Areas (situated in MUs 6-1, 6-2). The general open hunting season for bull moose in MU 6-2 in Tweedsmuir Park is Oct 20 to Nov 15.



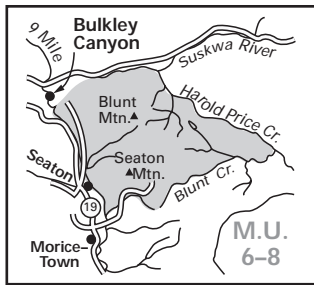
**Map F2** Smithers Bull Moose Limited Entry Hunting Area only (situated in portions of 6-15, 6-30).



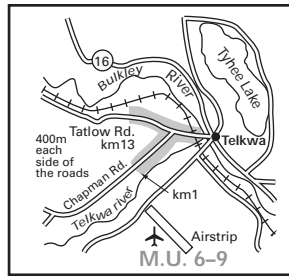
**Map F3** Lakelse Lake No Shooting Area and Firearms Using Shot Only Area (situated in MU 6-11).



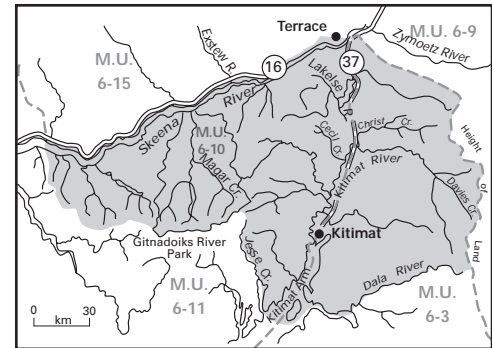
**Map F4** Babine River No Shooting Area (year round) and Grizzly Bear Closed Area (Sept 1 - Nov 15 only) 1 km on either side of river (situated in MU 6-8).



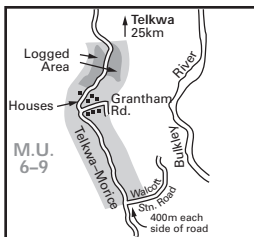
**Map F5** Blunt Mountain Special Bow Only Season (situated in MU 6-8). The open season for bow hunting of mountain goat is Aug 15 - Oct. 19.



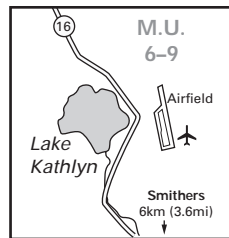
**Map F6** Tatlow Road No Shooting Area 0.4 km either side of road (situated in MU 6-9).



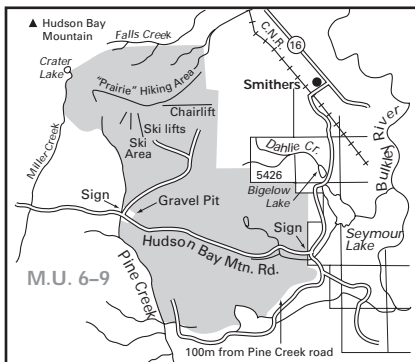
**Map F7** Smithers Bull Moose Limited Entry Hunting Area (situated in MU 6-10 and in portions of 6-3, 6-11). The general open hunting season for bull moose in this area is from Oct 20 to Oct 26 only. For those portions of MUs 6-3 and 6-11 that are outside of the shaded Smithers Bull Moose LEH area, the general open season for bull moose is Sept 10 to Nov 15.



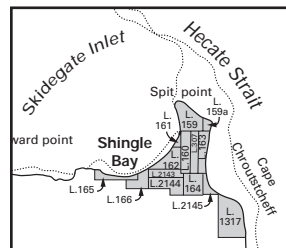
**Map F8** Grantham Road Subdivision No Shooting Area (situated in MU 6-9).



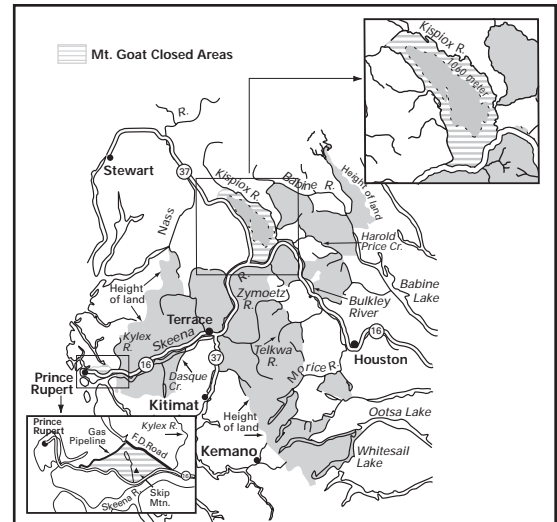
**Map F9** Lake Kathlyn No Shooting Area (situated in MU 6-9).



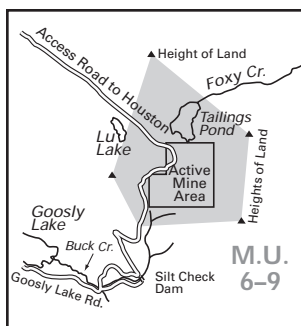
**Map F10** Hudson Bay Mountain and Smithers Community Forest No Shooting Area (situated in MU 6-9).



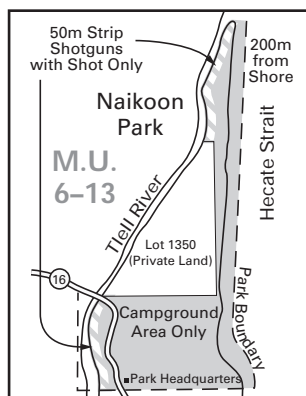
**Map F11** Sandspit No Shooting Area (situated in MU 6-12).



**Map F12** Skeena and Babine Mtn. Mountain Goat Limited Entry Hunting Areas (situated in MUs 6-4, 6-8, 6-9, 6-10, 6-11, 6-14, 6-15, 6-30) and Mountain Goat Closed Area in MU 6-30. Note: no open season for mountain goats on Skip Mountain (situated in MU 6-14).



**Map F13** Equity Mine Property No Shooting Area (situated in MU 6-9).



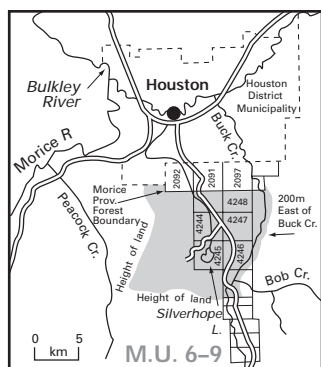
**Map F14** Naikoon Park No Shooting or Hunting Area (situated in MU 6-13). The 50 metre strips along the banks of the Tlell River are open for Firearms Using Shot Only as indicated on map (closed along Hwy).

## NORTHERN WILDLIFE DESIGNS

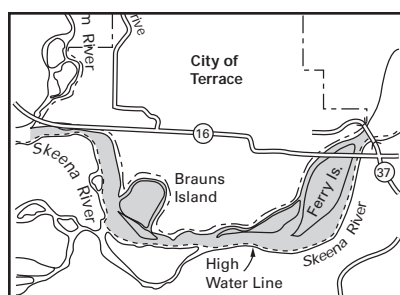
Taxidermy By  
Daryn Eakin

23035 HWY 16 West, Phone: Cell:  
Burns Lake, B.C. V0J 1E1 (250) 698-7577 (250) 692-0774  
Email: ryley97@telus.net www.northernwildlife.net

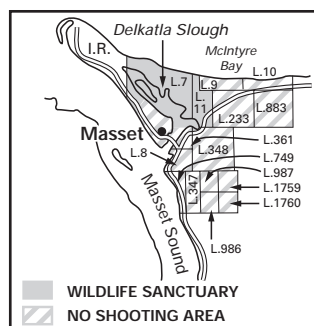




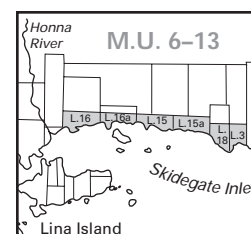
**Map F15** Houston Community Forest No Shooting Area (situated in MU 6-9).



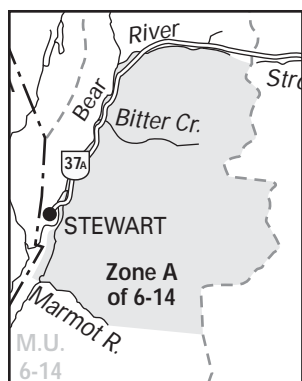
**Map F16** City of Terrace No Shooting Area (situated in MUs 6-9, 6-15).



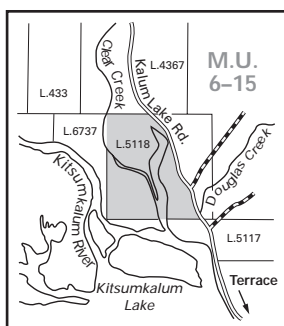
**Map F17** Masset No Shooting Area (situated in MU 6-13) and Delkatla Slough Wildlife Sanctuary No Shooting, Hunting or Trapping Area.



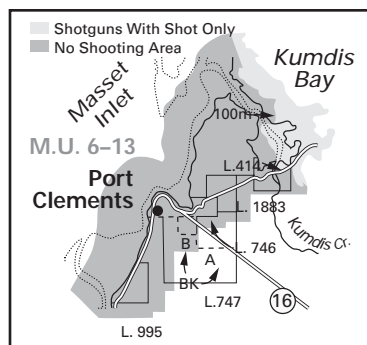
**Map F18** Queen Charlotte City No Shooting Area (situated in MU 6-13).



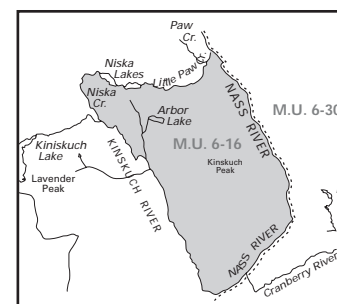
**Map F19** Bear Pass Mountain Goat Area. This portion of MU 6-14 is open Aug 1 - Feb 28



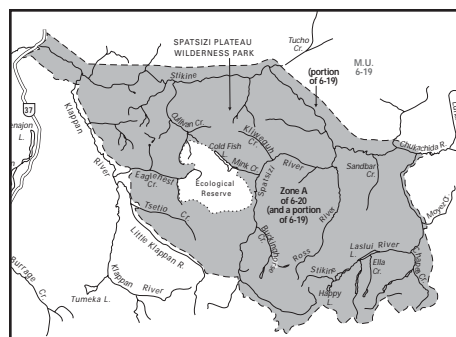
**Map F20** North Kitsumkalum Lake No Shooting or Hunting Area (situated in MU 6-15).



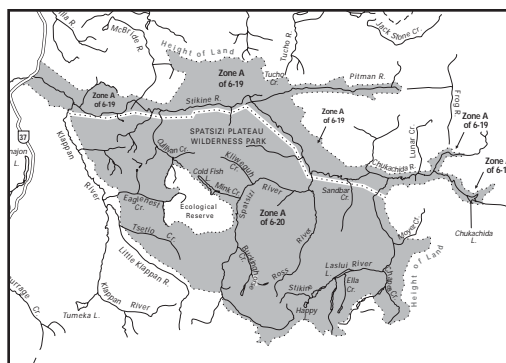
**Map F21** Port Clements No Shooting Area and Kumdis Bay Firearms Using Shot Only Area (situated in MU 6-13).



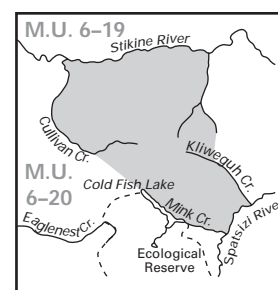
**Map F22** Nass Mountain Goat Closed Area (MU 6-16).



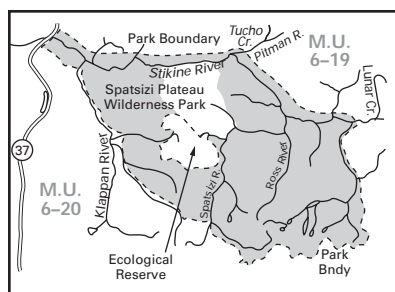
**Map F23** Spatsizi Caribou and Moose Limited Entry Hunting areas (situated in MU 6-19, 6-20).



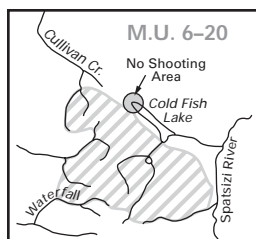
**Map F24** Spatsizi Mountain Sheep Limited Entry Hunting areas (situated in MU 6-19, 6-20).



**Map F25** Spatsizi Mountain Goat Closed Area (situated in MU 6-20).



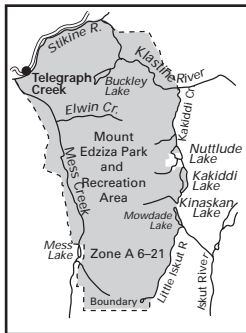
**Map F26** Spatsizi Mountain Goat Limited Entry Hunting Area (situated in MU 6-19, 6-20).



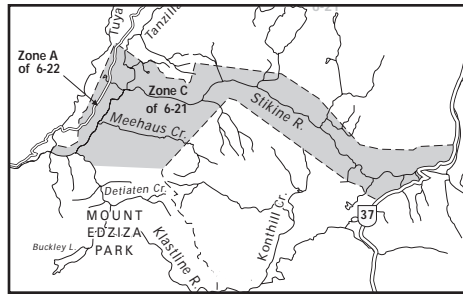
**Map F27** Spatsizi (Cold Fish-Gladys Lake) Ecological Reserve No Hunting Area (situated in MU 6-20). Cold Fish Lake Camp No Shooting Area: The discharge of firearms is prohibited within 1 km of Cold Fish Lake Camp.



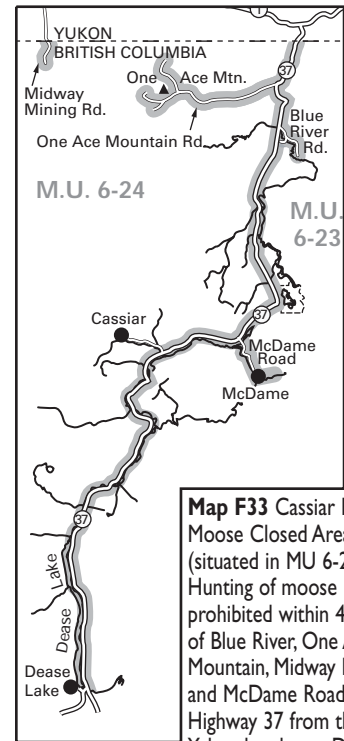
**Map F28** Todagin Mountain No Shooting Area and Mountain Goat Closed Area (situated in MU 6-20). See page 65 for mining access road restrictions.



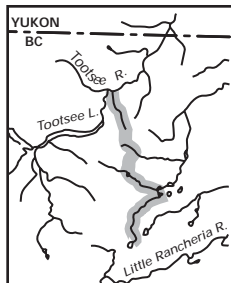
**Map F29** Mt. Edziza Park Mountain Sheep, Caribou and Mountain Goat Limited Entry Hunting Areas (situated in MU 6-21).



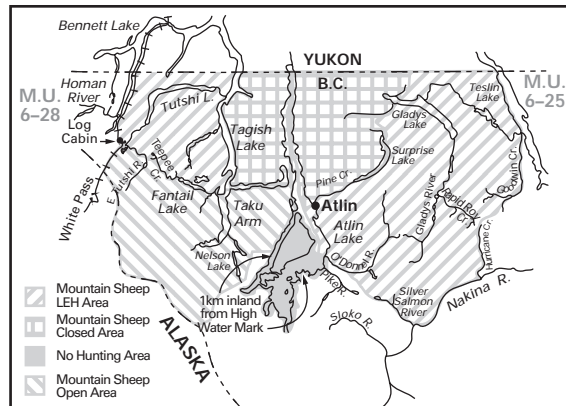
**Map F30** Stikine Mountain Goat Limited Entry Hunting Area (situated in MUs 6-21, 6-22).



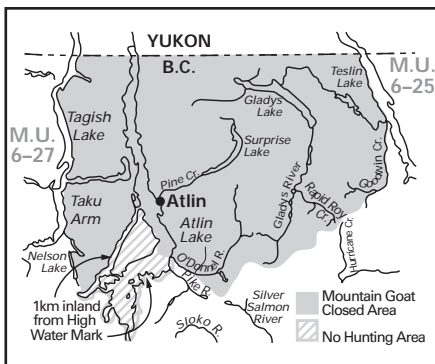
**Map F33** Cassiar Road Moose Closed Area (situated in MU 6-23). Hunting of moose is prohibited within 400m of Blue River; One Ace Mountain, Midway Mining and McDame Roads and Highway 37 from the Yukon border to Dease Lake from Sept 25 to Oct 10.



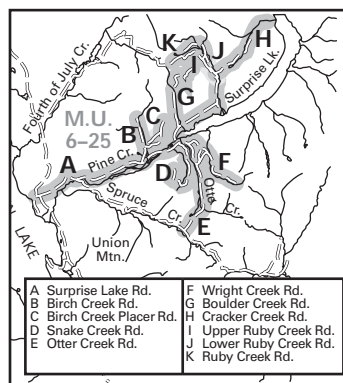
**Map F31** Midway Mine Access Trail Motor Vehicle Closed Area (situated in MU 6-24). See page 65.



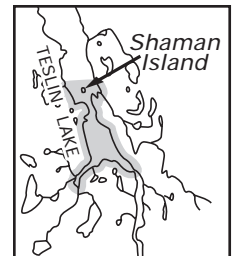
**Map F32** Atlin Mountain Sheep Limited Entry Hunting Area and Mountain Sheep Open Area (situated in MU 6-25, 6-27).



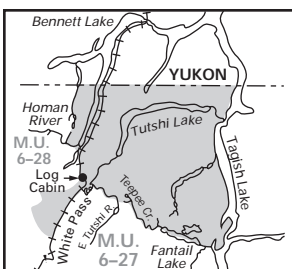
**Map F34** Atlin Mountain Goat Closed Area and No Hunting Area (situated in MUs 6-25, 6-27).



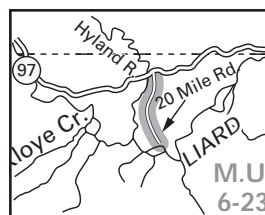
**Map F37** Surprise Lake Moose Closed Area (situated in MU 6-25). Hunting of moose is prohibited from Sept 25 to Oct 10 within 400 m of the roads listed in the legend.



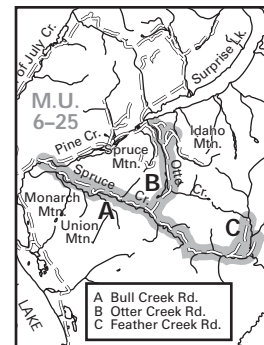
**Map F38** Teslin Lake Moose Closed Area (situated in MU 6-25). Hunting of moose is prohibited from Sept 25 to Oct 10 with 400m of the shore of and over the portion of Teslin Lake south of the north end of Shaman Island (Burial Island) and including Shaman Island.



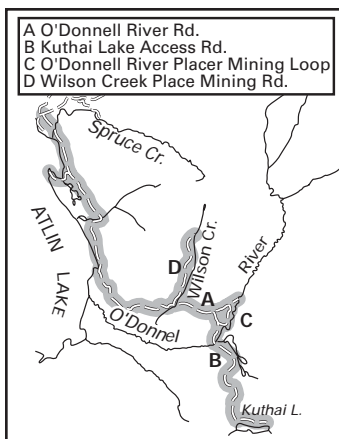
**Map F35** Tagish Highlands Mountain Goat Limited Entry Hunting Area (situated in MUs 6-27, 6-28).



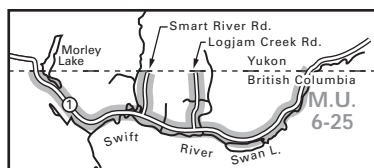
**Map F36** Twenty Mile Road Moose Closed Area (situated in MU 6-23). Hunting of moose is prohibited within 400m of Twenty Mile Road from Sept 25 to Oct 10.



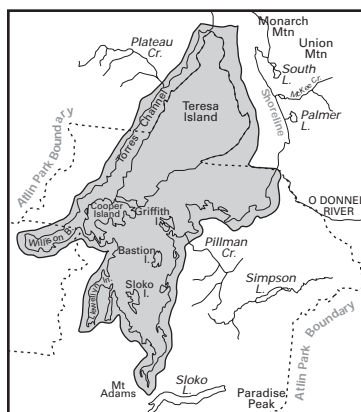
**Map F39** Bull Creek Road Moose Closed Area (situated in MU 6-25). Hunting of moose is prohibited within 400 m of Bull Creek Rd from Sept 25 to Oct 10.



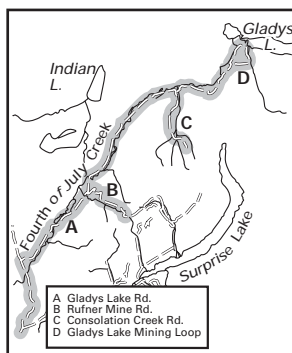
**Map F40** O'Donnell Road/Kuthai Lake Moose Closed Area (situated in MU 6-25 and 6-26). Hunting of moose is prohibited within 400m of O'Donnell Road from Sept 25 to Oct 10.



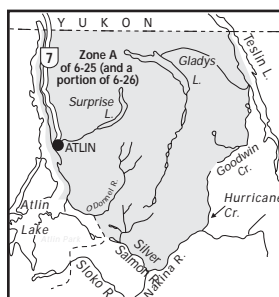
**Map F43** Alaska Highway Moose Closed Area (situated in MU 6-25). Hunting of moose is prohibited within 400m of that portion of the Alaska Highway (Highway 1) in MU 6-25, Smart River Road and Logjam Creek Road from Sept 25 to Oct 10.



**Map F46** Atlin Park No Hunting Area in portions of MUs 6-25 and 6-27.



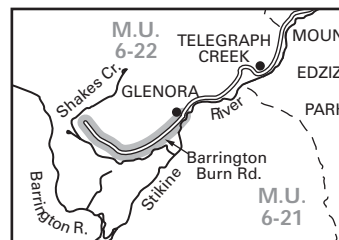
**Map F41** Gladys Lake Moose Closed Area (situated in MU 6-25). Hunting of moose is prohibited from Sept 25 to Oct 10 within 400m of the road listed in the legend.



**Map F44** Atlin Caribou Limited Entry Hunting Area (situated in MU 6-25 and 6-26). Caribou hunting is by LEH only.



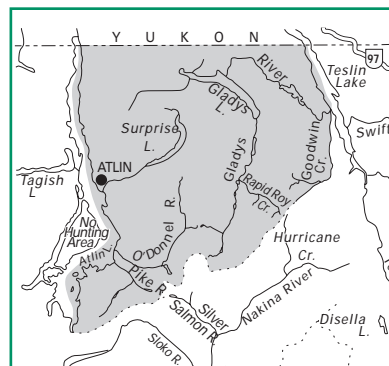
Moose



**Map F42** Barrington Burn Road Moose Closed Area (situated in MU 6-22). Hunting of moose is prohibited within 400m of Barrington Burn Road from Sept 25 to Oct 10.



**Map F45** Atlin Mountain Goat Limited Entry Hunting Area and Atlin Park Mountain Sheep and Caribou Closed Area (situated in MUs 6-25, 6-26, 6-27).



**Map F47** Atlin Compulsory Inspection for Moose.

## OUTDOOR ESSENTIALS

Ruger, Remington, Marlin, Mossberg, Savage, Tikka, Sako, Weatherby Swarovsky, Leupold, Bushnell, Sightron  
We are full-line dealers for **Mountain Hardwear** and **North Face** clothing, tents, sleeping bags and backpacks, as well as **Icebreaker** 100% merino clothing.  
Shop locally at competitive prices or order online at [www.bvoutdoors.com](http://www.bvoutdoors.com)  
1217 Main Street in Smithers - call us at 250-877-7744.

## SMITHERS, BC



**Leo Lubbers**  
250-847-1292

[lubbers@realestatesmithers.com](mailto:lubbers@realestatesmithers.com)  
[www.realestatesmithers.com](http://www.realestatesmithers.com)

Re/Max Bulkey Valley  
250-847-5999

## B.C. YUKON AIR SERVICE LTD.



Box 99  
Dease Lake, B.C.  
V0C 1L0

Bruce & Teri McNaughton  
(250) 771-3232





# REGION 7A

Check website (page 2)  
for in-season changes  
prior to your hunt.



These M.U. boundaries are approximate only. For a more precise definition consult the BC Recreational Atlas, 6th edition.

## COMPULSORY INSPECTION CENTRES

Compulsory Inspection for hunter harvest is no longer available at MoE regional offices. Compulsory Inspectors will provide this service at the locations listed below. Please contact the regional office for more information or see the MoE website at <http://www.env.gov.bc.ca/fw/wildlife/hunting/ci.html>.

CI Locations: Prince George, McBride

MoE Regional Office, Prince George: ..... (250) 565-6135

## CONSERVATION OFFICER SERVICE DISTRICT OFFICES

Please call one of the numbers below for recorded information or to make an appointment:

Mackenzie ..... (250) 997-6555  
 Prince George ..... (250) 565-6140  
 Vanderhoof ..... (250) 567-6304

## NOTICE! TO HUNTERS

For persons hunting in MUs 7-29 (north of Nation River), and 7-37 to 7-39: You are hunting in the traditional territory of the Tsay Keh Dene First Nation. Before your hunt, please phone the band office at (250) 993-2177 (Alternate Phone: (250) 562-8882 Robert Tomah or Karl Sturmanis) or check in at the Tsay Keh village band office at the north end of the Williston Reservoir to receive information pertinent to the safety and environmental concerns of the Tsay Keh people.

## Major Regulation Changes for 2009-2010

1. The closing date for the white-tail buck general open season in the Omineca has been extended to November 30, ten days longer than last year.
2. The Omineca Nov 21 to Nov 30 4 pt mule deer season has now been extended to include the Robson Valley; MUs 7-02 to 7-05.
3. Vehicles may now travel the Omineca Mining Road through high elevation passes, but must stay on the built road.



**REPORT ALL POACHERS/  
POLLUTERS (RAPP)**  
Please see Notice on  
page 26 for details

For information on Wildlife  
Permits and Commercial  
Licences, please see page 63.

## REGIONAL BAG LIMITS

► **Deer:** The bag limit for mule (black-tailed) deer in Region 7A is three only one of which may be a buck. The bag limit for antlerless mule deer is one for adult hunters and two for youth hunters, one in the bow only season and one in the youth only season. The bag limit for white-tailed deer is one.

► **Grouse:** The regional daily aggregate bag limit for grouse: blue (dusky), spruce (Franklin), ruffed) is 10. The regional daily bag limit for ptarmigan is 10.

## ACCESS MANAGEMENT AREAS

► **Approximately one million hectares of Crown Land has been closed to snowmobile use to support Mountain Caribou recovery in the Thompson, Kootenay, Cariboo, and Omineca regions. Snowmobile closure maps with boundaries, legal access trails, prohibited dates, and identified riding areas are no longer published in the Hunting and Trapping Regulations Synopsis, they will be available online at [www.snowmobile.gov.bc.ca](http://www.snowmobile.gov.bc.ca).**

► There are a number of restrictions and prohibitions in this Region. See definitions of "motor vehicle", "ATV" and "snowmobile" in Definitions section.

► Information signs may be posted at the points of closure for road and vehicle restrictions. These signs are for the benefit of hunters, but it is the hunters' responsibility to recognize closures whether a sign is in place or not.

► **Symbol Key:** Use the following symbols to determine what type of motor vehicle prohibition is in place in the following regional MUs (see also Site and Access Restrictions section, pages 11-12 and regional maps):

★ **Motor Vehicle Closed Areas:** The operation of all motor vehicles is prohibited in these areas.

## ▲ Motor Vehicles for Hunting Closed

**Areas:** The operation of all motor vehicles for the purpose of hunting, to transport wildlife, to transport equipment, firearms and supplies which are intended for or in support of hunting or to transport hunters to and from the location of wildlife is prohibited in these areas.

## ◆ ATVs for Hunting Closed Areas

The operation of ATVs (including motorcycles) for the purpose of hunting, to transport wildlife, to transport firearms or equipment and supplies which are intended for or in support of hunting, or to transport hunters to or from the location of wildlife is prohibited in these areas.

## ▼ Snowmobiles for Hunting Closed

**Areas:** The operation of snowmobiles for the purpose of hunting, to transport wildlife, to transport firearms or equipment and supplies which are intended for or in support of hunting, or to transport hunters to and from the location of wildlife is prohibited in these areas.

**MUs 7-2 to 7-18, 7-23 to 7-30, 7-37 to 7-39**

▼ from Mar. 31 to Nov. 30.

## MU 7-3

▲ Morkill Forest Road and that part of MU 7-3 it accesses from its crossing Fraser River during the periods April 15 to June 15 and August 15 to November 20.

## MUs 7-7 to 7-15

- ◆ 4:30 am to 8:00am from Aug. 15 - 31
- ◆ 5:30 am to 9:00am from Sept. 1 - 30
- ◆ 6:30 am to 10:00am from Oct. 1 to Nov. 15

## MU 7-18

▼ access road to Kakwa Recreation Area due north of Buchanan Creek (MU 7-18)

## MUs 7-38, 7-39, 7-40

- ◆ the entire area of MUs 7-38, 7-39
- ★ Finlay area (MUs 7-38, 7-39, 7-40) above 1450 m elevation. Authorized trappers

exempt from restriction. Other commercial vehicles allowed, provided they stay on existing mining and logging roads. Closure does not apply on the road surface of the Omineca Mining Road through Lawyers Pass from Aiken Lake to the south shore of the Toodoggone River; or, on the road to Johanson Lake.

## NOTICE TO HUNTERS

► Hunters, while returning from hunting, are required to keep the antlers of a bull moose taken in the Omineca sub-region, and the species licence under which the moose was taken together and available for inspection by an officer of MoE.

► A few white moose have been noticed in MU 7-13. Hunters are requested not to shoot a white moose due to their uniqueness and viewing value to all people who enjoy wildlife.

## BC PARKS

► Please refer to Site & Access Restrictions section for more information.

► **Hunting is prohibited in some BC Parks (Parks, Protected Areas, Recreation Areas, and Conservancies) and is permitted in others during an open season and within specific time periods. Before hunting in a BC Park, hunters must verify that hunting in that area during that time is permitted. For more information on hunting regulations within areas designated under the Park Act, please phone your regional Ministry of Environment office or visit the Fish and Wildlife Branch website at [www.env.gov.bc.ca/fw/wildlife/hunting/regulations/](http://www.env.gov.bc.ca/fw/wildlife/hunting/regulations/). For maps, or more information on permitted activities in Parks please visit the BC Parks website at [www.bcparks.ca](http://www.bcparks.ca).**

## JENNINGS

### OUTDOOR SPORTS

- Full line Gunsmithing and Finishing Shop.
- Control Recoil with a Jennings Muzzle Brake.

**We Sell:** Weatherby, Winchester, Ruger, Remington, Browning & Brno firearms.

**Also, Optics by:** Swarovski, Leupold, Bushnell, Zeiss.

**NEW:** Weatherby, authorized service center.

E-mail: [dbjennings@xplomet.com](mailto:dbjennings@xplomet.com)

[www.jenningsoutdoorsports.com](http://www.jenningsoutdoorsports.com)

Box 29, Pritchard, B.C. V0E 2P0

Ph. (250) 577-3244 Fax: (250) 577-3247



# OMINECA

MEAT CUTTING  
&  
SAUSAGE MAKING

## LARGE COOLER FACILITY

HANG ONLY AVAILABLE

RR 2 ST19 C1  
DAWSON CREEK, BC  
V1G 4E8

BEN ERMANTROUT  
PH: (250) 782-3271

## WILD GAME AND DOMESTIC CUTTING

250-567-4598

# HOME MEAT SERVICES

## SAUSAGE MAKER

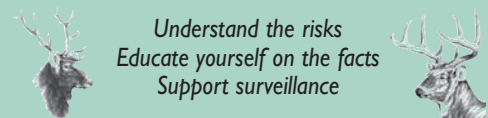
4125 South Chilco Rd.  
Vanderhoof, B.C.

## OMINECA GENERAL OPEN SEASONS

SPECIES	MANAGEMENT UNIT	CLASS	SEASON DATES	BAG LIMIT
MULE DEER (Black-tailed)	7-2 to 7-18, 7-23 to 7-30, 7-37 to 7-41	Bucks	Sept 10 - Nov 20	1
	▲7-2 to 7-5, 7-7 to 7-10, 7-12, 7-13, 7-15, 7-17	Antlerless	Nov 10 - Nov 20	1
	7-2 to 7-15, 7-24 to 7-26	★4 Point Bucks	Nov 21 - Nov 30	1
	Youth Only Season* 7-2 to 7-18, 7-23 to 7-30, 7-37 to 7-41	Antlerless	Sept 10 - Nov 20	**1
	Bow Only Season 7-2 to 7-18, 7-23 to 7-30, 7-37 to 7-41	Bucks	Sept 1 - Sept 9	1
Youth* Bow Only Season	7-2 to 7-18, 7-23 to 7-30, 7-37 to 7-41	Antlerless	Sept 1 - Sept 9	**1
▲ Restricted to private land (with the permission of the landowner) and Crown land within 2000 metres of private land.				
★ See Definitions section: Mule (black-tailed) Deer. The antlers must accompany the species licence.				
* Restricted to hunters under the age of 18. **Youth hunters may take two (2) antlerless mule deer one from Sep 1 - Sept 9 (bow only) and one from Sept 10 - Nov 20				
WHITE-TAILED DEER	7-2 to 7-18, 7-23 to 7-30, 7-37 to 7-41	Bucks	Sept 10 - Nov 30	1
	▲7-2 to 7-5, 7-7 to 7-10, 7-12, 7-13, 7-15, 7-17	Antlerless	Nov 10 - Nov 20	1
	Youth Only Season* 7-2 to 7-18, 7-23 to 7-30, 7-37 to 7-41	Antlerless	Sept 10 - Nov 20	1
	Bow Only Season 7-2 to 7-18, 7-23 to 7-30, 7-37 to 7-41	Bucks	Sept 1 - Sept 9	1
	Youth* Bow Only Season 7-2 to 7-18, 7-23 to 7-30, 7-37 to 7-41	Antlerless	Sept 1 - Sept 9	1
▲ Restricted to private land (with the permission of the landowner) and Crown land within 2000 metres of private land.				
* Restricted to hunters under the age of 18.				
MOOSE	7-2 to 7-18, 7-23 to 7-30, 7-38	★Spike-fork Bulls	Sept 10 - Nov 5	1
	7-2 to 7-15, 7-17, 7-18, 7-24 to 7-30, 7-38	+Calves	Oct 10 - Oct 25	1
	7-16, 7-23	+Calves	Oct 1 - Oct 25	1
	7-37, 7-39 to 7-41	★Spike-fork Bulls	Aug 15 - Nov 5	1
	Bow Only Season 7-2 to 7-15	★Spike-fork Bulls	Sept 1 - Sept 9	1
★ See Definitions section: Moose. Note: for all bull moose taken in Region 7, the antlers must accompany the species licence.				
+ Open only for calf moose. Lower jaw with incisor teeth must accompany species licence.				
ELK	7-37, 7-41	★6 Point Bulls	Aug 15 - Oct 31	1
	7-2 to 7-18, 7-23 to 7-30, 7-38 to 7-40	★6 Point Bulls	Sept 10 - Oct 9	1
	Bow Only Season 7-2 to 7-18, 7-23 to 7-30, 7-38 to 7-40	★6 Point Bulls	Sept 1 - Sept 9	1
★ See Definitions section: Elk. Antlers must accompany the species licence.				
BIGHORN MOUNTAIN SHEEP	7-18	Full Curl Bighorn Rams	Aug 15 - Sept 30	1
THINHORN MTN SHEEP	7-37, 7-39 to 7-41	Full Curl Thinhorn Rams	Aug 1 - Oct 15	1
Tatlatui Park in MU 7-39 closed to mountain sheep hunting.				
MOUNTAIN GOAT	7-3 to 7-5, 7-17, 7-18, 7-27 to 7-30, 7-37 to 7-41		Aug 15 - Oct 15	1
MUs 7-3, 7-4 (see Map G8). See special area maps. Mountain goat are sensitive to harvest. Hunters are requested to select male mountain goat when hunting.				
CARIBOU	*7-37 to 7-41	★5 Point Bulls	Aug 15 - Oct 15	1
* See special area maps. ★ See Definitions section: Caribou.				
BLACK BEAR	7-2 to 7-18, 7-23 to 7-30, 7-37 to 7-41		Aug 15 - Nov 15	2
	7-2 to 7-18, 7-23 to 7-30, 7-37 to 7-41		Apr 1/2010 - June 15/2010	2
WOLF	7-2 to 7-9, 7-16 to 7-18, 7-23		Aug 1 - June 15/2010	NBL
	7-10 to 7-15, 7-24 to 7-30, 7-37 to 7-41		Aug 1 - Mar 31/2010	3
	7-10 to 7-15, 7-24 to 7-30, 7-37 to 7-41		Apr 1/2010 - June 15/2010	3
COUGAR	7-2 to 7-9, 7-16 to 7-18, 7-23		Sept 10 - Mar 31/2010	2
Hunters are reminded that all cougars must be compulsory inspected. Hunters may not hunt a cougar kitten or any cougar in its company. See Definitions section: cougar kitten.				
COYOTE	7-2 to 7-18, 7-23 to 7-30, 7-37 to 7-41		Sept 1 - Mar 31/2010	NBL
WOLVERINE	7-3, 7-17, 7-18, 7-37 to 7-41		Oct 15 - Jan 15/2010	1
LYNX	7-2 to 7-18, 7-23 to 7-30, 7-37 to 7-41		Nov 15 - Feb 15/2010	1
SNOWSHOE HARE	7-2 to 7-18, 7-23 to 7-30, 7-37 to 7-41		Aug 1 - Apr 30/2010	10 (daily)
COLUMBIAN GROUND SQUIRREL	7-2 to 7-18, 7-23 to 7-30, 7-37 to 7-41		No Closed Season	NBL
The open season for Columbian Ground Squirrel is restricted to private land only. Hunters must obtain permission from landowners before hunting on private land.				
BLUE (Dusky) GROUSE	7-2 to 7-7, 7-17, 7-18, 7-23, 7-27, 7-28, 7-30, 7-37 to 7-41		Sept 1 - Nov 15	10 (30)
The daily aggregate bag limit is 10; the aggregate possession limit is 30.				
SPRUCE (FRANKLIN) and RUFFED GROUSE	7-2 to 7-18, 7-23 to 7-30, 7-37 to 7-41		Sept 1 - Nov 15	10 (30)
The daily aggregate bag limit is 10; the aggregate possession limit is 30.				
PTARMIGAN	7-2 to 7-6, 7-17, 7-18, 7-23, 7-27 to 7-30, 7-37 to 7-41		Aug 15 - Feb 28/2010	10 (30)
COOTS, COMMON SNIBE	7-2 to 7-18, 7-23 to 7-30, 7-37 to 7-41		Sept 1 - Nov 30	10 (20)
DUCKS	7-2 to 7-18, 7-23 to 7-30, 7-37 to 7-41		Sept 1 - Nov 30	8 (16)
Restricted daily bag limits of 4 Pintails, 4 Canvasbacks, 2 Goldeneye and 2 Harlequins are in effect - see page 17.				
GEESE: WHITE-FRONTED, SNOW, ROSS'S, CANADA & CACKLING	7-2 to 7-18, 7-23 to 7-30, 7-37 to 7-41		Sept 1 - Nov 30	5 (10)
The aggregate daily bag limit for all geese is 5 - see page 17.				



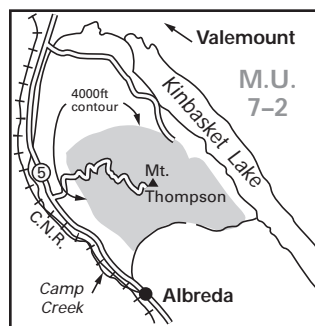
## Help Protect BC's Wildlife From CHRONIC WASTING DISEASE



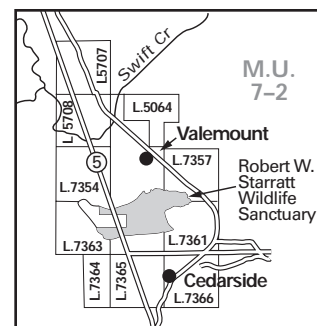
SUBMIT YOUR DEER, ELK OR MOOSE HEAD FOR HEALTH

Understand the risks  
Educate yourself on the facts  
Support surveillance

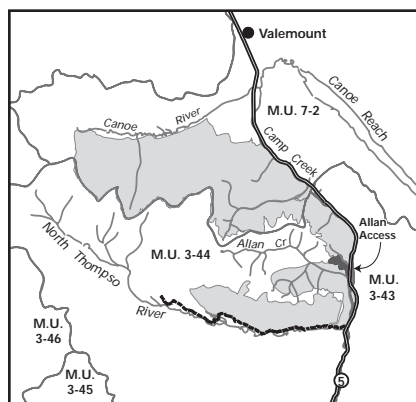
For more information visit:  
[www.stopchronicwastingdisease.ca](http://www.stopchronicwastingdisease.ca)



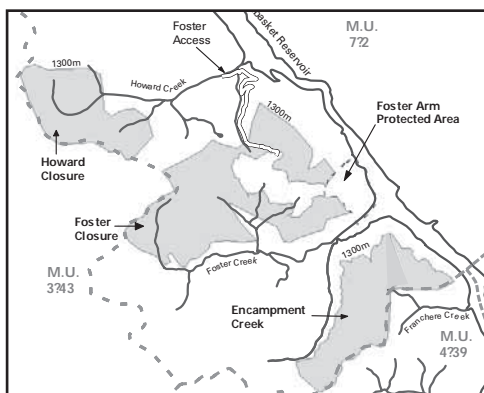
**Map G1** Mount Thompson Mountain Goat Closed Area (situated in MU 7-2).



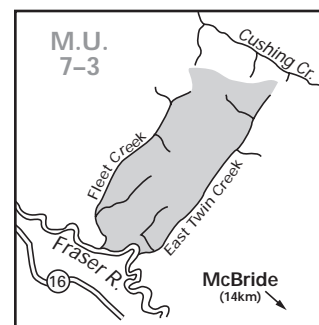
**Map G2** Robert W. Starratt Wildlife Sanctuary No Shooting, Hunting or Trapping Area (situated in MU 7-2).



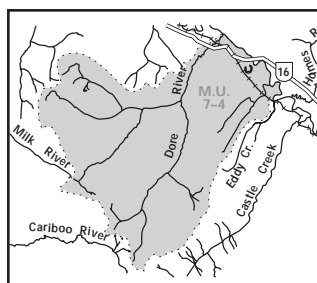
**Map G3** Canoe River - North Thompson Snowmobile Closed Area (situated in MUs 3-44, 7-2). Snowmobiles allowed on Allan Creek Access Trail Nov 1 to May 31.



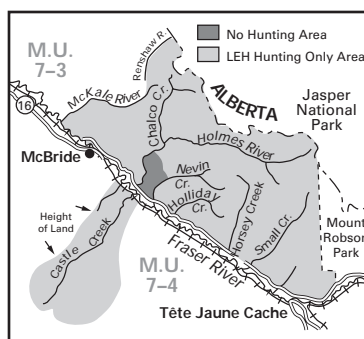
**Map G4** Howard, Foster, and Encampment Snowmobile Closed Areas (MU 7-2). Snowmobiles allowed on Foster Trail Dec 1 to May 31.



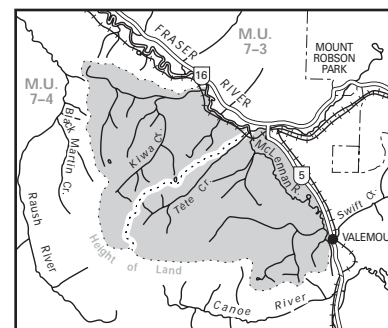
**Map G5** East Twin Creek Mountain Goat Closed Area (situated in MU 7-3).



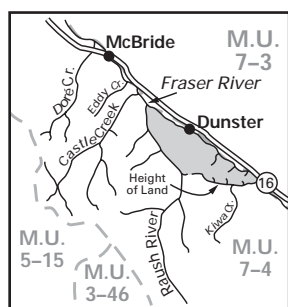
**Map G6** Dore River Mountain Goat closed area (situated in MU 7-4). Hunting of Mountain Goat is prohibited except for LEH permit holders.



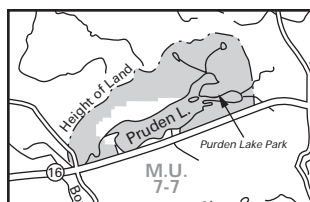
**Map G7** Holmes River and Castle Creek Mtn Goat closed areas (situated in MU 7-3, MU 7-4). Hunting of Mtn. Goat is prohibited except for LEH permit holders



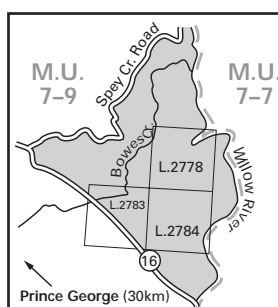
**Map G8** Kiwa Creek Mountain Goat Closed Area (situated in MU 7-4). Hunting of Mountain Goat is prohibited except for LEH permit holders.



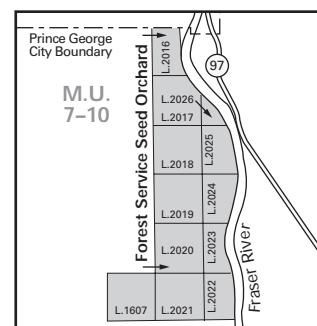
**Map G9** Dunster Mountain Goat Closed Area (situated in MU 7-4).



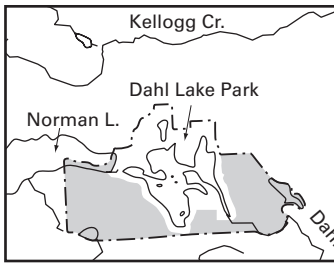
**Map G10** Purden Lake Park addition (situated in MU 7-7).



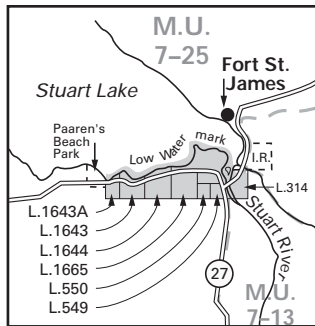
**Map G11** Tabor Mountain No Shooting or Hunting Area (situated in MUs 7-9).



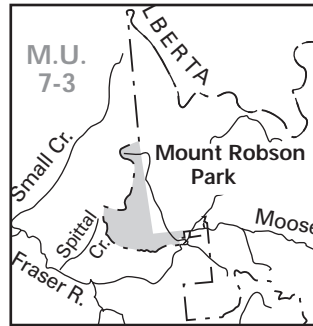
**Map G12** Red Rock Seed Orchard No Shooting Area (situated in MU 7-10).



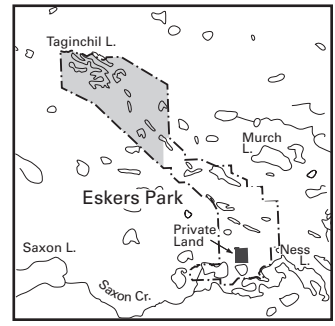
**Map G13** Dahl Lake Park addition (situated in MU 7-12).



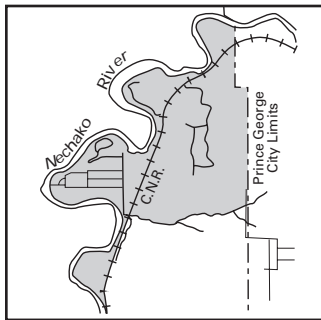
**Map G14** Paaren's Beach No Shooting Area (situated in MUs 7-13, 7-25).



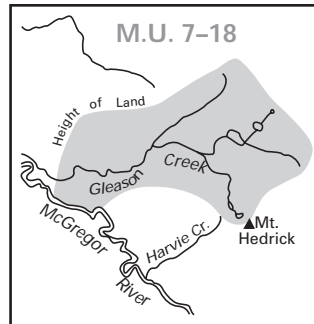
**Map G15** Mount Robson addition (situated in MU 7-13).



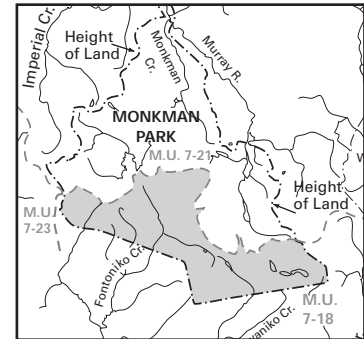
**Map G16** Eskers Park addition (situated in MU 7-15).



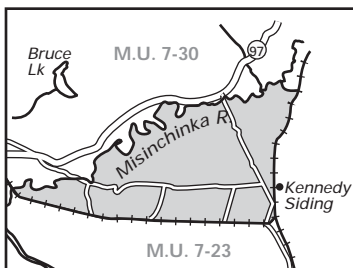
**Map G17** Miworth No Shooting Area (situated in MU 7-15).



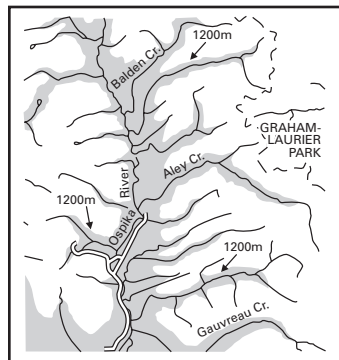
**Map G18** Gleason Creek Mountain Goat Closed Area (situated in MU 7-18).



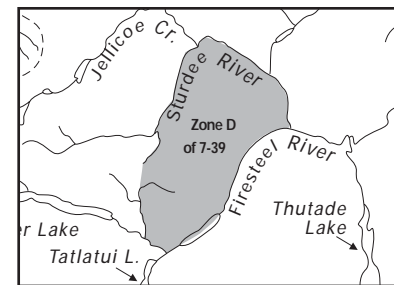
**Map G19** Monkman Lake Park area open to hunting (situated in MU 7-18).



**Map G20** Kennedy Siding No Shooting or Hunting Area (MU 7-23). Hunting and discharge of firearms is prohibited from Nov 6 to Mar 31.



**Map G21** Ospika River Mtn Goat Closed Area (situated in MU 7-37).



**Map G22** Hunting of caribou is prohibited in Zone D of MU 7-39 except for LEH permit holders.

Interested in advertising in the BC Hunting & Trapping Regulations?  
Phone 250-480-3244 or E-mail: [hunt@mondaytourism.com](mailto:hunt@mondaytourism.com).

## SCOTT POWER TRIM NOZZLES

Mercury sport Jets, Hamilton 212's, Kodiak 770's and American turbines  
**A Quantum step forward in Jet Boat Performance**

- \* Improves any Jet Boats Performance
- \* Eliminates Plowing and Porpoising
- \* Boat will lift bigger loads
- \* Slower planing speeds
- \* Best of all makes Wicked Rooster Tails



Distributed by:

Prince George



**YAMAHA**

[www.princegeorgeyamaha.com](http://www.princegeorgeyamaha.com)

250-562-4151



Starting At...  
**\$2,565.00**  
Financing Available

## Record of Receipt for Transporting Wildlife

Date: \_\_\_\_\_ Place of Receipt: \_\_\_\_\_

Species: \_\_\_\_\_ Species Sex: \_\_\_\_\_

Name & Address of person who killed the animal: \_\_\_\_\_

BC Resident Hunter Number of person who killed the animal: \_\_\_\_\_

Species Licence Number under which the animal was taken: \_\_\_\_\_

Name and Address of the person to whom the wildlife parts are be delivered: \_\_\_\_\_

Signature of hunter: \_\_\_\_\_ Witness: \_\_\_\_\_

For wildlife or parts of wildlife destined for taxidermists, tanners, meatcutters, fur traders and cold storage plant operators the following information is required.

Date of kill: \_\_\_\_\_

Hunting Licence Number RHC or NRH: \_\_\_\_\_

Compulsory Inspection Number (if applicable): \_\_\_\_\_



1001 Great Street  
Prince George, BC., V2N 2K8  
250-563-1021 Fax: 250-563-2499  
www.fpsbc.com

# WE RENT

## ATV's, Ski Doo's, Boats, Motors

## COVER & PROTECT



### TRUCK CANOPIES

- SALES
- SERVICE
- PARTS

### ARMAGUARD SPRAY

- TRUCK BOX
- BOATS
- TRAILERS

4795 CONTINENTAL, PRINCE GEORGE, B.C.

**250 • 561-1026**



Raccoon Prints



1384 River Road  
Prince George, BC V2L 5S8

Member of the BC Wildlife Federation **BCWF**

## OMINECA PATROL WILDLIFE

The Omineca Wildlife Patrol are volunteer members from the ranks of the Spruce City Wildlife Association and are members of the BC Wildlife Federation, a voice for anglers and hunters in the Province. We work in concert with the local Conservation Officer Service, assisting in the Salvation Army moose retrieval and meat donation program, and have the support of local businesses who take a dedicated approach to the conservation of wildlife, fish, and the environment.

By using the method of "Observe, Record, and Report" to the CO Services, we can all be effective in reducing poaching and other criminal activities that are in violation of laws, for the protection of wildlife and their habitat.

The SCWA offers a reward of up to \$5,000 for information leading to a conviction of wildlife and environmental infractions. For more information contact SCWA @ (250)563-5437

### POACHERS ARE THIEVES

THEY STEAL FROM ALL OF US  
PLEASE

- **OBSERVE • RECORD • REPORT •**  
VIOLATORS OR SUSPICIOUS ACTIVITIES  
**CALL 1-800-663-WILD**



18270 Highway 16 West  
Prince George, B.C. V2N 6K8

**PH: (250) 560-5051**

**FX: (250) 560-5851**

- **Certified Meat Cutter**
- **Specializing in Game Sausage**
- **Skinning**
- **Cut, Wrapped, Frozen and Boxed**
- **Game Jerky**
- **Open 6 Days a Week in Season**
- **Interact, Visa, Mastercard, American Express**



*Looking for a change?  
Now offering Bison products  
and sides.*

**CALL TOLL FREE 1-877-560-5001**



# REGION 7B

Check website (page 2)  
for in-season changes  
prior to your hunt.



These M.U. boundaries are approximate only. For a more precise definition consult the BC Recreational Atlas, 6th edition.

For information on Wildlife  
Permits and Commercial  
Licences, please see page 63.



**REPORT ALL POACHERS/  
POLLUTERS (RAPP)**  
See Notice on  
page 26 for details

## Major Regulation Changes for 2009-2010

1. For Elk hunting, MU 7-42 has been divided into two areas; see map H23 on page 83. The Antlerless and 3 point bull archery seasons in MU 7-50 will extend to the entire MU, and not be limited to the Childers Area.
2. All general open seasons for Caribou in the Peace region will now be limited to 5 point or better and run from Aug 15 to Sept 30. Caribou archery seasons remain the same as last year.
3. Management Unit 7-19, located in the southern most point of the Peace region, now has a 4 point white-tail deer season from Sept 10 to Oct 5.

## NOTICE TO HUNTERS

### Private Land Deer and Elk Opportunities

In 2009/10 the Peace Region will maintain its pilot program that coordinates public hunting opportunities on a limited number of private land holdings in Zone A of MU 7-20 (see Map H21). As in 2008/09, time slots for some private land holdings can be reserved in advance on a "first come, first served" basis. The system allows hunters to gain access onto properties that are enrolled in the program. It conveys no other privileges and hunters must comply with all relevant hunting regulations.

After a successful pre-hunt meeting with the hunt coordinator and/or the landowner, the scheduled hunters will be provided with a map that depicts the hunt area boundaries and shows where legal hunting may, or may not, take place. Participating hunters will be required to demonstrate that they hold \$1,000,000 in public liability and property damage insurance. For information please contact the Regional Office in Fort St. John, toll free, at (866) 751- 4868 (HUNT) on or after August 15th. Alternatively, the hunt coordinator can be contacted via e-mail at [Peace.hunt@gov.bc.ca](mailto:Peace.hunt@gov.bc.ca).

### COMPULSORY INSPECTION CENTRES

Compulsory Inspection for hunter harvest is no longer available at MoE regional offices. Compulsory Inspectors will provide this service at the locations listed below. Please contact the regional office for more information or see the MoE website at <http://www.env.gov.bc.ca/fw/wildlife/hunting/ci.html>.

CI locations: Fort St. John, Fort Nelson, Pouce Coupe  
MoE Regional Office, Fort St. John: ..... (250) 787-3411

### CONSERVATION OFFICER SERVICE DISTRICT OFFICES

Please call one of the numbers below for recorded information or to make an appointment:

Chetwynd: ..... (250) 788-3611  
Dawson Creek: ..... (250) 784-2304  
Fort Nelson: ..... (250) 774-3547  
Fort St. John: ..... (250) 787-3225

## BAG LIMITS

► **Deer:** The combined bag limit for deer in Region 7B is three. The bag limit for antlerless mule (black-tailed) deer is one. The bag limit for mule (black-tailed) deer bucks is one. The bag limit for antlerless white-tailed deer is one. The bag limit for white-tailed deer bucks is one.

► **Grouse:** The regional daily aggregate bag limit for grouse: blue (dusky), spruce (Franklin), ruffed is 10. The regional daily bag limit for ptarmigan is 10. The regional daily bag limit for sharp tailed grouse is 3.

## FIREARMS RESTRICTED AREAS

► Please take note of the Highway No Shooting Areas outlined on page 13.

► The discharge of firearms is prohibited on the west half of Lot 1323, Peace River District, in which Halfway Elementary School is located. See Map H20.

► The discharge of firearms using single projectiles is prohibited within 400 m (1/4 mile) of either side of:

- Road 520 (Canyon Drive) between Hudson's Hope and the W.A.C. Bennett Dam,  
- Road 190 (Twelve Mile Road) between Road 520 and Dunlevy Creek.

► The discharge of firearms is prohibited between 9:30 a.m. and 3:30 p.m. daily in the Dawson Creek Environmental Demonstration Areas. See Map H4.

► The discharge of firearms is prohibited on Fort St. John's sewage lagoons, that is the Northeast 1/4 of Section 19, Township 83, Range 18, West of the 6th Meridian; and Southwest 1/4 of Section 30, Township 83, Range 18, West of the 6th Meridian.

► There is no shooting or hunting within 200m of the high water mark of Radar Lake in the vicinity of the City of Dawson Creek.

► There is no shooting or hunting within Stone Mountain Park within 1 mile (1.6 km) of the Alaska Highway.

► The discharge of firearms is prohibited in the Dokie subdivision in the vicinity of Chetwynd (MU 7-22 & 7-31). See Map H14.

## ACCESS MANAGEMENT AREAS

► There are a number of restrictions and prohibitions in this region. Note definitions of "Motor Vehicle", "ATV" and "Snowmobile" in Definitions section.

► Information signs may be posted at the points of closure for road and vehicle restrictions. These signs are for the benefit of hunters, but it is the hunters' responsibility to recognize closures whether a sign is in place or not.

► **Symbol Key:** Use the following symbols to determine what type of motor vehicle prohibition is in place in the following regional MUs (see also Site and Access Restrictions section, pages 11-12):

### ★ **Motor Vehicle Closed Areas**

The operation of all motor vehicles is prohibited year round in these areas unless otherwise indicated.

### ▲ **Motor Vehicles for Hunting Closed Areas**

The operation of all motor vehicles for the purpose of hunting, to transport wildlife, to transport equipment, firearms and supplies which are intended for or in support of hunting or to transport hunters to and from the location of wildlife is prohibited in these areas.

### ◆ **ATVs for Hunting Closed Areas**

The operation of ATVs (including motorcycles) for purposes of hunting, or to transport hunters, hunting supplies, wildlife or firearms to or from the location of wildlife is prohibited in these areas.

### **MUs 7-19, 7-21(southeast portion), 7-31, 7-35, 7-36, 7-43, 7-53, 7-57**

★ above 1400 m in elevation. However, the use of snowmobiles (less than 450 kg in weight) is allowed from Nov. 1 to April 30. Onion Lake Trail (MU 7-21) and Talisman et al Murray Road (C-22-E/93-1-15) are open year round. Contact MoE office in Fort St. John for more information. See Map H13.

### **MUs 7-21, 7-22**

▲ BP Canada/Ocelot Petroleum West Bullmoose Road

★ above the 1524 m elevation in the Bullmoose Chamberlain Mt. area, except BP Canada/Ocelot Petroleum West Bullmoose Road.

### **MU 7-36**

◆ east of Aylard Creek and the unnamed creek due north of Aylard Creek that flows into the Graham River, from Aug. 15 to Oct. 31.

### **MUs 7-36, 7-42, 7-43, 7-50, 7-51, 7-52, 7-54, 7-57**

★ Muskwa Kechika Access Management Area- Restriction applies to vehicles other

than aircraft in portions of these MUs. For information and maps showing specific routes and vehicle restrictions within the Muskwa Kechika, contact MoE office in Fort St. John and Ministry of Forests and Range offices in Fort Nelson and Dawson Creek. See Map H19.

### **MU 7-52**

★ Beyond 400 m on either side of Jade/Boulder Road (MUs 6-19 & 7-52) from the junction of Jade/Boulder Road and Hwy 37 east to Boulder City Lake, Letain L, Wolverine L and Elephant L, then south along Kutcho Creek to Provencher L and back along the road to its junction with Jade/Boulder Road again. This closure applies between May 1 and Nov. 15.

## NOTICE TO HUNTERS

► Hunters are reminded that when they take livestock into the wilderness, they should purchase locally grown feed that is known to be weed-free. The spread of invasive weeds is common every year and can be prevented by using local weed-free feed and checking all vehicles to ensure they are weed-free before leaving home. For further information on this matter, please contact your local Ministry of Agriculture and Lands office.

## BC PARKS

► Please refer to Site & Access Restrictions section for more information.

► **Hunting is prohibited in some BC Parks (Parks, Protected Areas, Recreation Areas, and Conservancies) and is permitted in others during an open season and within specific time periods. Before hunting in a BC Park, hunters must verify that hunting in that area during that time is permitted. For more information on hunting regulations within areas designated under the Park Act, please phone your regional Ministry of Environment office or visit the Fish and Wildlife Branch website at [www.env.gov.bc.ca/fw/wildlife/hunting/regulations/](http://www.env.gov.bc.ca/fw/wildlife/hunting/regulations/). For maps, or more information on permitted activities in Parks please visit the BC Parks website at [www.bcparks.ca](http://www.bcparks.ca).**

## ROCKY MOUNTAIN TAXIDERMY

**Largest Shop in the Peace Country**

Compulsory Inspection Station  
Fax/Phone: 250-786-7961  
After Hours: 786-5691  
Email: [rmt3@shaw.ca](mailto:rmt3@shaw.ca)

"MAIN STREET", POUCE COUPE  
BOX 277, POUCE COUPE, B.C. V0C 2C0

**BACKCOUNTRY**  
"Helping you enjoy the great outdoors"

NOW AVAILABLE - THE NEW SWAROVSKI  
MAGNESIUM HOUSING SPOTTING SCOPES

SWAROVSKI  
OPTIK

250-785-1461 BACKCOUNTRYFSJ.COM 10120 ALASKA ROAD, FORT ST. JOHN, BC

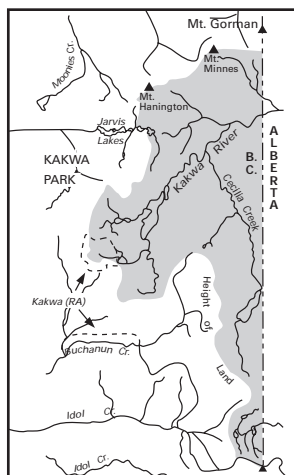
## PEACE GENERAL OPEN SEASONS

SPECIES	MANAGEMENT UNIT	CLASS	SEASON DATES	BAG LIMIT
<b>MULE DEER (Black-tailed)</b>	7-19, 7-36, 7-42, ★7-43A, 7-48 to 7-52, 7-57, 7-58	▲4 Point Bucks	Sept 10 - Oct 5	1
	7-20 to 7-22, 7-31 to 7-35, ★7-43B to 7-47, 7-54	▲3 Point Bucks	Nov 1 - Nov 30	1
	7-20 Zone A*	Antlerless	Nov 1 - Nov 30	1
	<b>Bow Only Season</b> 7-20, 7-21, 7-32 to 7-35, 7-44 to 7-47	Either Sex	Sept 1 - Sept 30	1
Bag limit for mule deer bucks is one. ★ MU 7-43 has been split into Zone A and Zone B. See Map H26 for more information. ▲ See Definitions Section: Mule (Black-tailed Deer). The antlers must accompany the species licence. * 7-20 Zone A fully encompasses MUs 7-32, 7-33 and 7-34, it also includes portions of 7-20, 7-21, 7-35, 7-45 and 7-46. See Map H21				
<b>WHITE-TAILED DEER</b>	7-19, 7-36, 7-42, ★7-43A, 7-48 to 7-50, 7-57, 7-58	▲4 Point Bucks	Sept 10 - Oct 5	1
	7-20 to 7-22, 7-31 to 7-35, ★7-43B to 7-47, 7-54 to 7-56	▲4 Point Bucks	Nov 1 - Nov 30	1
	7-20 Zone A*	Antlerless	Nov 1 - Nov 30	1
	<b>Bow Only Season</b> 7-20, 7-21, 7-32 to 7-35, 7-44 to 7-47	Either Sex	Sept 1 - Sept 30	1
★ MU 7-43 has been split into Zone A and Zone B. See Map H19 for more information. ▲ See Definitions Section: White-tailed Deer. The antlers must accompany the species licence. * 7-20 Zone A fully encompasses MUs 7-32, 7-33 and 7-34, it also includes portions of 7-20, 7-21, 7-35, 7-45 and 7-46. See Map H21				
<b>MOOSE</b>	7-19, 7-22, 7-31, 7-36, 7-42 to 7-58	Bulls	Aug 15 - Aug 31	1
	7-19, 7-22, 7-31, 7-36, 7-42 to 7-58	★Bulls	Sept 1 - Oct 31	1
	7-20, 7-21, 7-32 to 7-35	Bulls	Aug 15 - Aug 31	1
	7-20, 7-21, 7-32 to 7-35	★Bulls	Sept 1 - Sept 30	1
	7-20, 7-21, 7-32 to 7-35	★Bulls	Oct 16 - Oct 31	1
	<b>Bow Only Season</b> 7-20, 7-21, 7-32 to 7-35	★Bulls	Oct 1 - Oct 15	1
★ Open only for bull moose: (a) having no more than two points (tines) on one antler ("Spike-fork bull moose"), (b) having antlers with at least three points (tines) on one brow palm ("Tripalm bull moose") or (c) having at least one antler with a minimum of 10 points (tines), including the brow palm. See Definitions section: Moose. The antlers must accompany the species licence.				
<b>ELK</b>	7-42B, 7-57, 7-58	★6 Point Bulls	Aug 15 - Oct 31	1
	7-42A, 7-49, 7-50	★3 Point Bulls	Aug 15 - Sept 9	1
	7-42A, 7-49, 7-50	★6 Point Bulls	Sept 10 - Oct 31	1
	7-48, 7-51 to 7-54	★6 Point Bulls	Sept 1 - Sept 10	1
	7-19 to 7-22, 7-31, 7-35, 7-36, 7-43 to 7-46**	★6 Point Bulls	Sept 1 - Oct 31	1
	7-20 Zone A*	★3 Point Bulls	Sept 1 - Oct 31	1
	7-20 Zone A*	Antlerless	Sept 15 - Oct 31	1
	7-50, 7-42A	Antlerless	Aug 20 - Oct 31	1
<b>Bow Only Season</b>	7-50	★3 Point Bulls	Sept 10 - Oct 31	1
★ See Definitions section: Elk. The antlers must accompany the species licence. * 7-20 Zone A fully encompasses MUs 7-32, 7-33 and 7-34, it also includes portions of 7-20, 7-21, 7-35, 7-45 and 7-46. See Map H21 ** This hunt includes those portions of MUs 7-20, 7-21, 7-35, 7-45 and 7-46 not located within 7-20 Zone A. See Map H26				
<b>BIGHORN MOUNTAIN SHEEP</b>	7-19	Full Curl Bighorn Rams	Aug 15 - Sept 30	1
See special area Map H1.				
<b>THINHORN MOUNTAIN SHEEP</b>	7-36, 7-42, 7-43, 7-50 to 7-52, 7-54, 7-57	Full Curl Thinhorn Rams	Aug 1 - Oct 15	1
See page 79 for information on regional bag limit. See special area maps.				
<b>MOUNTAIN GOAT</b>	▲7-36, 7-42, 7-43, 7-50, 7-51, 7-52, 7-54, 7-57		Aug 25 - Oct 15	1
▲ See regional maps H16, H20 to H22 inclusive. Mountain goats are sensitive to harvest. Hunters are requested to select male mountain goat.				
<b>CARIBOU</b>	7-42, 7-50 to 7-54, 7-57	★5 Point Bulls	Aug 15 - Sept 30	1
<b>Bow Only Season</b>	7-58	★5 Point Bulls	Sept 1 - Sept 30	1
★ See Definitions section: Caribou. The antlers must accompany the species licence. See Compulsory Inspection & Reporting Section page 21.				
<b>BLACK BEAR</b>	7-19 to 7-22, 7-31 to 7-36, 7-42 to 7-58		Aug 15 - Nov 15	2
	7-19 to 7-22, 7-31 to 7-36, 7-42 to 7-58		Apr 1/2010 - June 15/2010	2
See Bears section for more information.				
<b>WOLF</b>	7-19 to 7-22, 7-31 to 7-36, 7-42 to 7-58		▼Aug 1 - Mar 31	3
	7-19 to 7-22, 7-31 to 7-36, 7-42 to 7-58		▼Apr 1/2010 - June 15/2010	3
▼No closed season below 1100 m elevation.				
<b>COUGAR</b>	7-19 to 7-22, 7-31 to 7-36, 7-42 to 7-58		Dec 1 to Feb 28/2010	1
Hunters may not hunt a cougar kitten or any cougar in its company. See Definitions section: Cougar kitten.				
<b>COYOTE</b>	7-19 to 7-22, 7-31 to 7-36, 7-42 to 7-58		▼Sept 1 - Mar 31/2010	NBL
▼No closed season below 1100 m elevation.				
<b>WOLVERINE</b>	7-19 to 7-22, 7-31 to 7-36, 7-42, 7-43, 7-47 to 7-58		Oct 15 - Jan 15/2010	1
<b>LYNX</b>	7-19 to 7-22, 7-31 to 7-36, 7-42 to 7-58		Nov 15 - Feb 15/2010	1
<b>SNOWSHOE HARE</b>	7-19 to 7-22, 7-31 to 7-36, 7-42 to 7-58		Aug 1 - Apr 30/2010	10 (daily)
<b>BLUE (Dusky) GROUSE</b>	7-21, 7-22, 7-31, 7-36, 7-42, 7-43, 7-50 to 7-52, 7-54, 7-57, 7-58		Sept 1 - Nov 15	10 (30)
<b>SPRUCE (FRANKLIN) and RUFFED GROUSE</b>	7-19 to 7-22, 7-31 to 7-36, 7-42 to 7-58		Sept 1 - Nov 15	10 (30)
The daily aggregate bag limit is 10; the aggregate possession limit is 30.				

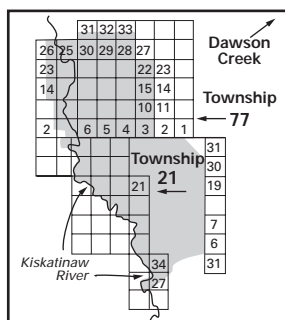


## PEACE GENERAL OPEN SEASONS

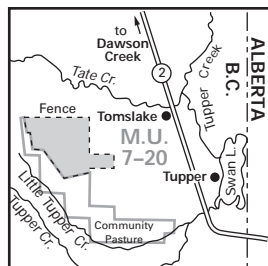
SPECIES	MANAGEMENT UNIT	CLASS	SEASON DATES	BAG LIMIT
SHARP-TAILED GROUSE	7-20 to 7-22, 7-32 to 7-35, 7-44 to 7-49, 7-52 to 7-56, 7-58		Sept 1 - Nov 15	3 (9)
PTARMIGAN	7-19, 7-21, 7-22, 7-31, 7-36, 7-42, 7-43, 7-50 to 7-55, 7-57		Aug 15 - Feb 28/2010	10 (30)
RAVEN	▲7-20, 7-21, 7-32 to 7-35, 7-45, 7-46		No Closed Season	5
▲ Restricted to private land (with permission of the landowner)				
COOTS, COMMON SNIE	7-19 to 7-22, 7-31 to 7-36, 7-42 to 7-58		Sept 1 - Nov 30	10 (20)
See Map H10				
DUCKS	7-19 to 7-22, 7-31 to 7-36, 7-42 to 7-58		Sept 1 - Nov 30	8 (16)
See Map H10. Restricted daily bag limits of 4 Pintails, 4 Canvasbacks, 2 Goldeneye and 2 Harlequins are in effect - see page 17.				
GEESE: WHITE-FRONTED, SNOW, ROSS'S, CANADA & CACKLING	7-19 to 7-22, 7-31 to 7-36, 7-42 to 7-58		Sept 1 - Nov 30	5 (10)
See Map H10. The aggregate daily bag limit for all geese is 5 - see page 17.				



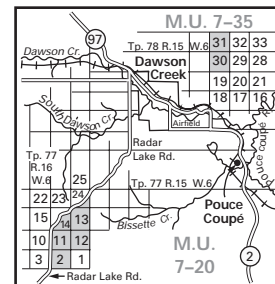
**Map H1** Kakwa Park and Recreation Area No Hunting Area (situated in MU 7-19).



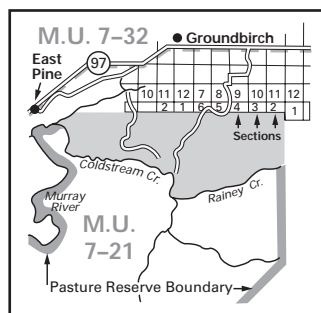
**Map H2** Bear Mountain No Hunting Area (situated in MU 7-20), from June 1 to Oct 15.



**Map H3** One Island Lake Firearms Using Shot Only Area (situated in MU 7-20) from June 1 to Oct 15.

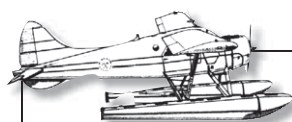
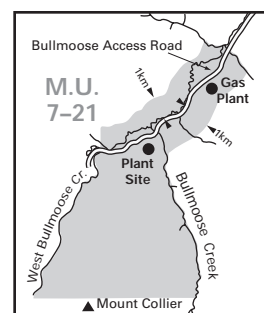


**Map H4** Dawson Creek Environmental Demonstration No Shooting Area (situated in MUs 7-20, 7-33) between 9:30 a.m. and 3:30 p.m. daily.



**Map H5** Groundbirch Firearms Using Shot Only Area (situated in MU 7-21) from June 1 to Oct 31.

**Map H6** Bullmoose Mine No Shooting Area (situated in MU 7-21).



Since 1981

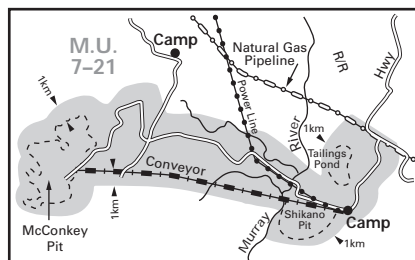
### NORTHERN BRITISH COLUMBIA

Flights for BC resident Hunters from **Fort Nelson** and **Muncho Lake** to Kluachesi, Tuchodi, Kwadacha and Northern Rocky Mountain Trench areas. **Beaver** and **C-185** on floats.

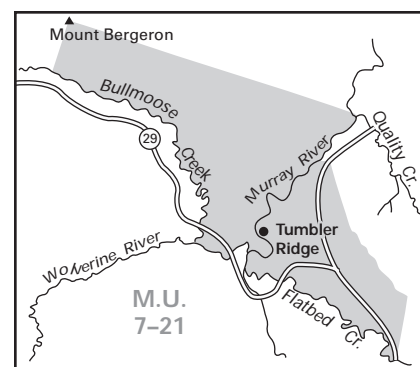
Outpost hunting cabins on remote lakes

### LIARD TOURS LTD.

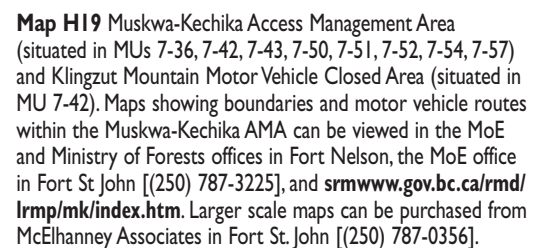
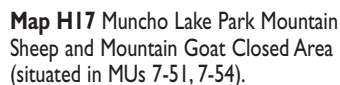
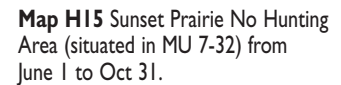
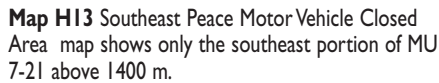
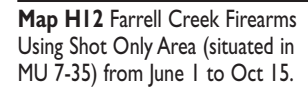
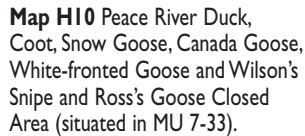
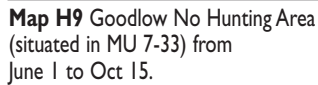
Toll Free: 1-800-663-5269  
Phone: (250) 776-3481  
liardair@northern-rockies-lodge.com  
www.northern-rockies-lodge.com

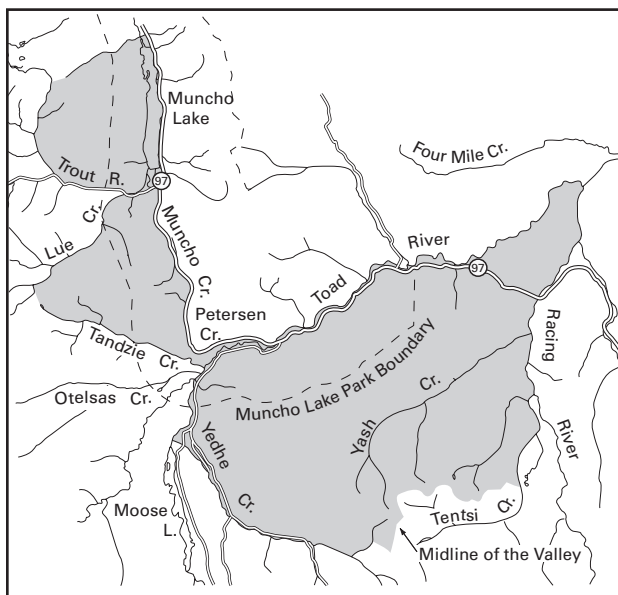


**Map H7** Quintette Coal No Shooting Area (situated in MU 7-21).

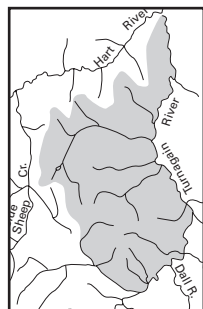


**Map H8** Mt. Bergeron-Tumbler Ridge No Shooting or Hunting Area (situated in MU 7-21).

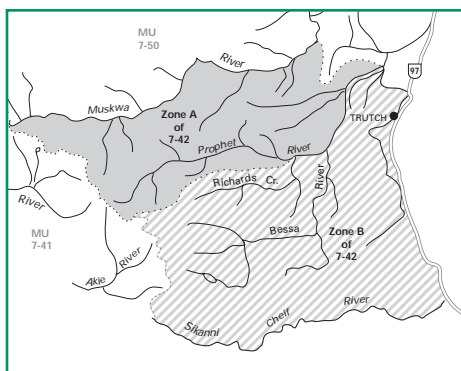




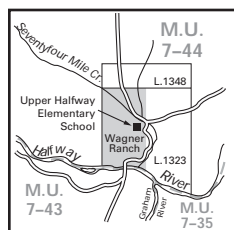
**Map H20** Toad River Mountain Goat Closed Area (situated in MUs 7-51, 7-54) Note: this closed area is an amalgamation of three former Mountain Goat Closed Areas Yash-Yedhe; Munchio Lake and Peterson Mtn).



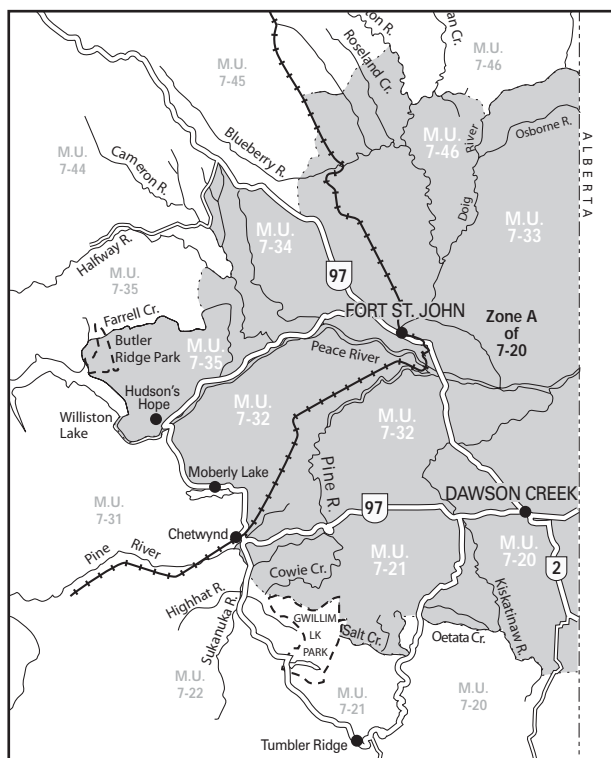
**Map H22** Deeh Ridge Mountain Goat Closed Area (situated in MU 7-52).



**Map H23** Elk Zones A and B of 7-42



**Map H24** Upper Halfway No Shooting Area (situated in MU 7-44).



**Map H21** Zone A of M.U. 7-20, the "agricultural zone" of the Peace Region. Elk, mule deer, and white-tailed deer Limited Entry Hunting and General Open Season area. This zone includes all of MUs 7-32 to 7-34 and portions of MUs 7-20, 7-21, 7-35, 7-45, and 7-46.

### UPPER WINDS AIR LTD.



### Buffalo Bill's ATV Rentals

in beautiful Quesnel BC



**OMINECA**  
MEAT CUTTING  
&  
SAUSAGE MAKING  
**LARGE COOLER FACILITY**  
HANG ONLY AVAILABLE

RR 2 ST19 C1  
DAWSON CREEK, BC  
V1G 4E8

BEN ERMANTROUT  
PH: (250) 782-3271

### J.R.'S CUSTOM GUNSMITHING



SALES AND SERVICE  
TO ALL MAKES

Your  
Custom  
Gunsmith

- CUSTOM RIFLES • RE-BARRELING • WILDCAT RE-CHAMBERING
- FLUTING & CUSTOM MILLING • .50 CAL SINGLE SHOT RIFLES
- J R's RECOIL REDUCERS • HUNTING & FISHING LICENCES
- ARCHERY ACCESSORIES • STOCK & METAL REFINISHING • SHOT GUN CHOKES

PH/FAX (250) 786-5029

jrs-guns@pris.ca

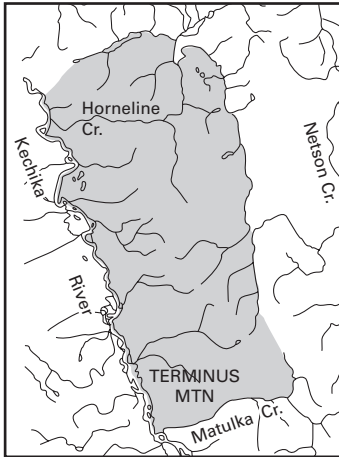
Box 29, Tomslake, B.C. V0C 2L0

**Northward Air Ltd.**  
Box 506, Dawson Creek, B.C. V1G 4H4  
Larry Moody

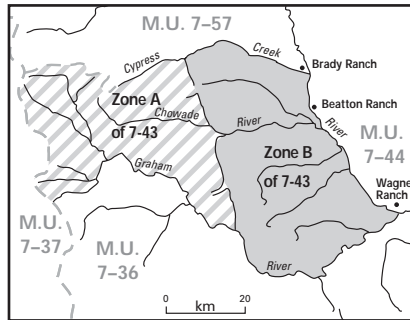
Bus: (250) 782-0563  
Res: (250) 786-5548

Flights for Elk, Bear, Sheep and Moose Hunting  
As Well as Camping and Non-guided Hunting with Cabins & Boats





**Map H25** Terminus Mountain Goat Closed Area (situated in MU 7-51).



**Map H26** MU 7-43 Mule and White-tailed Deer Special Area.



Goats

## Help Protect BC's Wildlife From CHRONIC WASTING DISEASE

Understand the risks  
Educate yourself on the facts  
Support surveillance

SUBMIT YOUR DEER, ELK OR MOOSE HEAD FOR HEALTH

For more information visit:  
[www.stopchronicwastingdisease.ca](http://www.stopchronicwastingdisease.ca)

## Northern Rockies Air Charter Ltd.

Your full service Flying Company for Northern BC and the Yukon.

DHC-2 Beaver on floats & Cessna 206 on wheels

CONTACT: **Northern Rockies Air Charter Ltd.**

P.O. Box 37 Watson Lake, Yukon, Y0A 1C0

Ph/Fax **867-536-2364**



## Canada's Largest Selection of ATV and Specialty Tires

Shipping Anywhere!!

[www.wheelsportcanada.com](http://www.wheelsportcanada.com)

**604-576-1882**



**ITP SS Wheels**



Grouse River Outfitters offers the largest selection of hunting, fishing and outdoor equipment in the Okanagan.

Kelowna: 250-717-1070  
Toll-free: 1-877-5-GROUSE  
(1-877-547-6873)

2B-2720 Hwy. 97 N.  
Kelowna, BC V1X 4J7  
[www.GrouseRiver.com](http://www.GrouseRiver.com)

# GROUSE RIVER OUTFITTERS

*Get Outdoors.*

Hunting ➤ Fishing ➤ Archery ➤ Camping ➤ Outerwear ➤ Optics

# REGION 8

Check website (page 2)  
for in-season changes  
prior to your hunt.



These M.U. boundaries are approximate only. For a more precise definition consult the BC Recreational Atlas, 6th edition.

## COMPULSORY INSPECTION CENTRES

Compulsory Inspection for hunter harvest is no longer available at MoE regional offices. Compulsory Inspectors will provide this service at the locations listed below. Please see the MoE website at <http://www.env.gov.bc.ca/fw/wildlife/hunting/ci.html> or contact the regional office for more information.

**CI location:** Penticton, Grand Forks, Vernon

**MoE Regional Office, Penticton:** ..... (250) 490-8200

## CONSERVATION OFFICER SERVICE DISTRICT OFFICES

Please call one of the numbers below for recorded information or to make an appointment:

Grand Forks: ..... 1-877-356-2029  
 Kelowna: ..... 1-877-356-2029  
 Penticton: ..... 1-877-356-2029  
 Princeton: ..... 1-877-356-2029  
 Vernon: ..... 1-877-356-2029

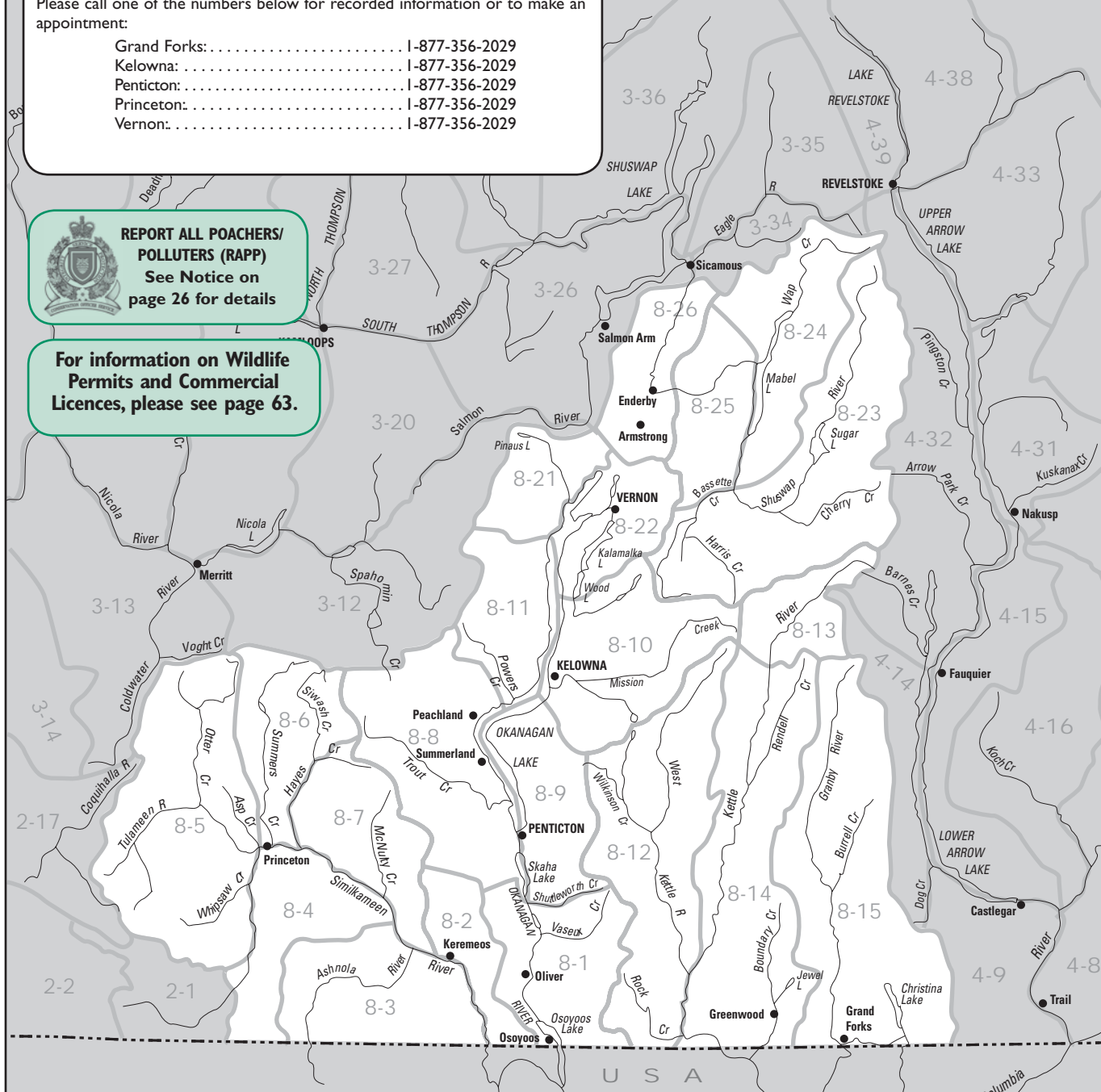
## Major Regulation Changes for 2009-2010

1. There are no new regulation changes in  
Region 8 for 2009/2010.



**REPORT ALL POACHERS/  
POLLUTERS (RAPP)**  
See Notice on  
page 26 for details

**For information on Wildlife  
Permits and Commercial  
Licences, please see page 63.**



## BAG LIMITS

► **Deer:** The combined limit for deer is 2. Both deer may be antlerless, but only one antlerless deer of each species may be taken. The bag limit for mule deer is 1. Antlerless mule deer are available only through Limited Entry Hunting. The bag limit for white-tailed deer is 2, with only one of each sex allowed. Antlerless white-tailed deer are available only through Limited Entry Hunting or the late bow only season.

► **Grouse:** The daily aggregate bag limit for grouse: blue, (dusky) spruce (Franklin), and ruffed is 5.

► **Turkey:** The regional aggregate bag limit for turkey is 2. Only 1 turkey may be taken during each open season.

## ACCESS MANAGEMENT AREAS

► Information signs are posted at the points of closure for the benefit of hunters, but it is the hunter's responsibility to recognize the closures whether a sign is in place or not.

► **Symbol Key:** Use the following symbols to determine what type of motor vehicle prohibition is in place in the following regional areas (see also Site and Access Restrictions section, pages 11-12):

★ **Motor Vehicle Closed Areas:** The operation of all motor vehicles is prohibited year round in these areas unless otherwise indicated.

▲ **Motor Vehicles for Hunting Closed Areas:** The operation of all motor vehicles for the purpose of hunting, to transport wildlife, to transport equipment, firearms and supplies which are intended for or in support of hunting or to transport

hunters to and from the location of wildlife is prohibited in these areas.

★ Osoyoos Oxbows except established roadways (MU 8-1). See Map J1.

★ Underdown Creek (MU 8-1). See Map J2.

▲ Lawless - Jacobson Lake FSR (MU 8-5) south of the point where it crosses Vuich Creek.

★ Skaha Lake Eastside (MU 8-9) - in that portion east of Skaha Lake described as Lot A & Lot B of Sublot 48, DL 2710, Plan 27801, SDYD, & Sublot 48, DL 2710, Plan 1189, SDYD.

▲ Garnet Fire area (MU 8-9). See Map J9.

★ Granby (MUs 8-14, 8-15). The area is closed 600 m north of the 5 km mark of Burrell-Young Lake FSR, 300 m north of the 22 km mark of Grano FSR, east of the 8 km mark on Arthurs Rd, and 500 m east of the 10 km mark on the Goatskin-Rendall FSR. Snowmobiles allowed Nov. 1 to May 31. See Map J12.

★ Galloping Hills (MU 8-15) from June 1 to October 31 except for the primary roads leading to Lightning Peak and Mt. Scaia. See Map J12.

## COMPULSORY INSPECTION & REPORTING

► In addition to those species requiring Compulsory Inspection or Compulsory Reporting provincially, all elk taken in Region 8 must be Compulsory Inspected within 30 days of the date of kill and all moose taken in Region 8 must be Compulsory Reported within 30 days of the date of kill. See page 21 for requirements.

## NOTICE TO HUNTERS

► White-tailed jackrabbit, Nuttall's cottontail, badger and other species are protected under the authority of the *Wildlife Act* (hunting is prohibited).

► No Shooting Areas: Hunters should note the Highway No Shooting Areas as outlined on page 13. Note also that the closures for Highway 3 between Manning Park and Princeton and for the Coquihalla Phase III (Okanagan Connector) Hwy 97C are No Shooting and No Hunting Closures.

## BC PARKS

► Please refer to Site & Access Restrictions section for more information.

► **Hunting is prohibited in some BC Parks (Parks, Protected Areas, Recreation Areas, and Conservancies) and is permitted in others during an open season and within specific time periods. Before hunting in a BC Park, hunters must verify that hunting in that area during that time is permitted. For more information on hunting regulations within areas designated under the Park Act, please phone your regional Ministry of Environment office or visit the Fish and Wildlife Branch website at [www.env.gov.bc.ca/fw/wildlife/hunting/regulations/](http://www.env.gov.bc.ca/fw/wildlife/hunting/regulations/). For maps, or more information on permitted activities in Parks please visit the BC Parks website at [www.bcparks.ca](http://www.bcparks.ca).**



**BULLDAWG**  
BUTCHERS

250-442-8944  
250-443-5065

1-866-947-8944 [bulldawgsales.ca](http://bulldawgsales.ca)



**DOUBLE "E" CAMP**

5575 Christian Valley Road  
Rock Creek, BC V0H 2B0

PH: 250-446-2570  
604-465-1097

Neville & Marcelle Els



[www.mckinneycreek.com](http://www.mckinneycreek.com)

Wilderness  
Cottage  
Accommodation  
(250) 446-2035

Rock Creek BC • Bianca & Jason Parker  
[mail@McKinneyCreek.com](mailto:mail@McKinneyCreek.com)



**Gold Pan Inn**  
*Fully self-contained cabins*

Nick Saban • (250) 295-3366  
[goldpaninn@yahoo.com](mailto:goldpaninn@yahoo.com)



**BACKCOUNTRY**  
"Helping you enjoy the great outdoors"

NOW AVAILABLE - THE NEW SWAROVSKI  
MAGNESIUM HOUSING SPOTTING SCOPES

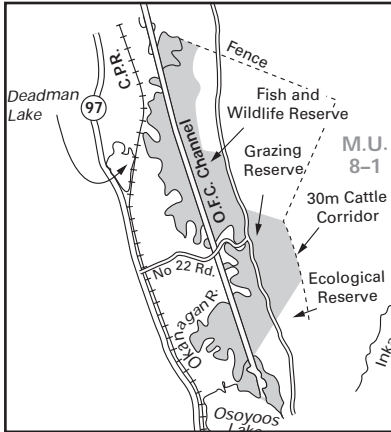
SWAROVSKI  
OPTIK

250-785-1461 [BACKCOUNTRYFSJ.COM](http://BACKCOUNTRYFSJ.COM) 10120 ALASKA ROAD, FORT ST. JOHN, BC

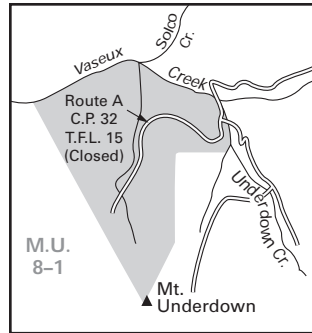


# OKANAGAN GENERAL OPEN SEASONS

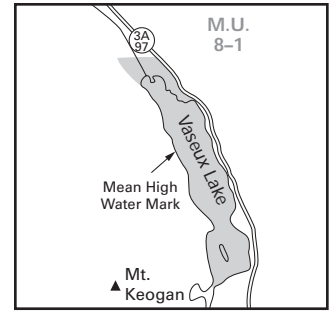
SPECIES	MANAGEMENT UNIT	CLASS	SEASON DATES	BAG LIMIT
<b>MULE DEER (Black-tailed)</b>	8-1 to 8-15, 8-21 to 8-26	★4point Bucks	Sept 10 - Sept 30	1
	8-1 to 8-15, 8-21 to 8-26	Bucks	Oct 1 - Oct 20	1
	8-12 to 8-15	★4 Point Bucks	Oct 21 - Oct 31	1
	8-1 to 8-11, 8-21 to 8-26	★4 Point Bucks	Oct 21 - Nov 10	1
	8-1 to 8-15, 8-21 to 8-26	Bucks	Sept 1 - Sept 9	1
	8-1 to 8-15, 8-21 to 8-26	Bucks	Nov 11 - Nov 18	1
	8-1 to 8-15, 8-21 to 8-26	Bucks	Sept 1 - Sept 9	1
	8-1 to 8-11, 8-21, 8-22, 8-24 to 8-26	Bucks	Nov 25 - Dec 10	1
★ See Definitions section: Mule (Black-tailed) Deer. The antlers must accompany the species licence. * Restricted to hunters under the age of 18.				
<b>WHITE-TAILED DEER</b>	8-1 to 8-15, 8-21 to 8-26	Bucks	Sept 10 - Nov 24	1
Youth Season*	8-1 to 8-15, 8-21 to 8-26	Bucks	Sept 1 - Sept 9	1
Bow Only Season	8-1 to 8-15, 8-21 to 8-26	Bucks	Sept 1 - Sept 9	1
Bow Only Season	8-1 to 8-15, 8-21 to 8-26	Either Sex	Nov 25 - Dec 10	2 (1)
*Restricted to hunters under the age of 18.				
<b>MOOSE</b>	8-1 to *8-15, 8-21 to 8-26	★Spike-fork Bulls	Sept 20 - Oct 31	1
* Granby Park (MU 8-15 )and Gladstone Park (MU 8-15, 4-14) are closed to moose hunting. See special area maps J17 and J18 ★ See Definitions section: Moose. Antlers must accompany the species licence.				
<b>ELK</b>	8-1, 8-9, 8-10, 8-12, 8-14	▲6 Point Bulls	Sept 10 - Oct 20	1
	8-4 to 8-7, 8-15	▲6 Point Bulls	Sept 25 - Oct 20	1
▲ See Definitions section: Elk. The antlers must accompany the species licence. Elk taken must be Compulsory Inspected. See Compulsory Reporting and Inspection section.				
<b>BLACK BEAR</b>	8-1 to 8-15, 8-21 to 8-26		Sept 1 - Nov 30	*2
	8-1 to 8-15, 8-21 to 8-26		Apr 1/2010 - June 15/2010	*2
	▲ 8-1 to 8-26		Aug 1 - Aug 31	*2
* The bag limit for black bears is two per licence year (Apr. 1 - Mar. 31). ▲ 8-1 to 8-26 is restricted to private land only. Hunters must obtain permission from landowners.				
<b>COYOTE</b>	8-1 to 8-15, 8-21 to 8-26		Sept 1 - June 30/2010	NBL
<b>LYNX and BOBCAT</b>	8-1 to 8-15, 8-21 to 8-26		Nov 15 - Feb 28/2010	1 (of each)
Successful hunters who kill a bobcat or lynx are required to submit a Compulsory Report. See Compulsory Inspection & Reporting section page 21.				
<b>COUGAR</b>	8-1 to 8-15, 8-21 to 8-26		Nov 25 - Feb 15/2010	1
Pursuit Only	8-1 to 8-15, 8-21 to 8-26		Nov 15 - Mar 31/2010	0
Hunters may not hunt a cougar kitten or any cougar in its company. See Definitions section: Cougar kitten. Hunters are requested to select a male cougar. Excessive harvest of female cougars may result in season closures. Persons participating in the Pursuit Only season must have a hunting licence, they may not carry a firearm, and it is an offence to kill a cougar during a Pursuit Only season.				
<b>SKUNK, RACCOON</b>	8-1 to 8-15, 8-21 to 8-26		No Closed Season	NBL
<b>SNOWSHOE HARE</b>	8-1 to 8-15, 8-21 to 8-26		Aug 1 - Apr 30/2010	10 (daily)
<b>GROUSE: BLUE (Dusky), RUFFED, and SPRUCE (Franklin)</b>	8-1 to 8-15, 8-21 to 8-26		Sept 10 - Nov 30	5 (15)
Bow Only Season	8-1 to 8-15, 8-21 to 8-26		Dec 1 - Dec 10	5 (15)
For Blue, Spruce (Franklin's) and Ruffed grouse, the daily aggregate bag limit is 5; the aggregate possession limit is 15.				
<b>CHUKAR PARTRIDGE</b>	8-1 to 8-4, 8-7 to 8-9		Oct 1 - Nov 30	5 (15)
<b>GRAY (HUNGARIAN) PARTRIDGE</b>	8-1 to 8-4, 8-7 to 8-10, 8-15, 8-22, 8-26		Oct 1 - Nov 30	3 (9)
<b>PHEASANT</b>	8-1 to 8-3, 8-8 to 8-12, 8-14, 8-15, 8-21 to 8-26	Cocks	Oct 1 - Nov 30	2 (6)
<b>QUAIL</b>	8-1 to 8-4, 8-7 to 8-11, 8-15, 8-21, 8-22, 8-26		Oct 1 - Nov 30	10 (30)
<b>TURKEY</b>	8-1, 8-9, 8-10, 8-12, 8-14, 8-15, 8-22, 8-26	Bearded	Apr 15/2010 - May 15/2010	1 ▼
	8-1, 8-9	Any Turkey	Oct 1 - Nov 30	1 ▼
▼The aggregate regional bag limit is 2 and only one turkey may be taken during each open season.				
<b>MOURNING DOVE</b>	8-1 to 8-15, 8-21 to 8-26		Sept 1 - Sept 30	5 (10)
<b>COOTS, COMMON SNIPE</b>	8-1 to 8-15, 8-21 to 8-26		Sept 12 - Dec 25	10 (20)
<b>DUCKS</b>	8-1 to 8-15, 8-21 to 8-26		Sept 12 - Dec 25	8 (16)
Restricted daily bag limits of 4 Pintails, 4 Canvasbacks, 2 Goldeneye and 2 Harlequin are in effect - see page 17.				
<b>WHITE FRONTED GEESE, SNOW GEESE, ROSS'S GEESE</b>	8-1 to 8-15, 8-21 to 8-26		Sept 12 - Dec 25	5 (10)
The aggregate daily bag limit for all geese is 5 - see page 17.				
<b>CANADA &amp; CACKLING GEESE</b>	8-1 to 8-15, 8-21 to 8-26		Sept 20 - Nov 28	5 (10)
	8-1 to 8-15, 8-21 to 8-26		Dec 20 - Jan 5/2010	5 (10)
	8-1 to 8-15, 8-21 to 8-26		Feb 21/2010 - Mar 10/2010	5 (10)
The aggregate daily bag limit for all geese is 5 - see page 17.				
<b>WATERFOWLER HERITAGE DAYS:</b> (Waterfowler Heritage Days are restricted to hunters under the age of 18. See Waterfowler Heritage Days section.)				
<b>DUCKS</b>	8-1 to 8-15, 8-21 to 8-26		Sept 5 - Sept 6	8 (16)
<b>GEESE: WHITE FRONTED, SNOW, ROSS'S, CANADA &amp; CACKLING</b>	8-1 to 8-15, 8-21 to 8-26		Sept 5 - Sept 6	5 (10)



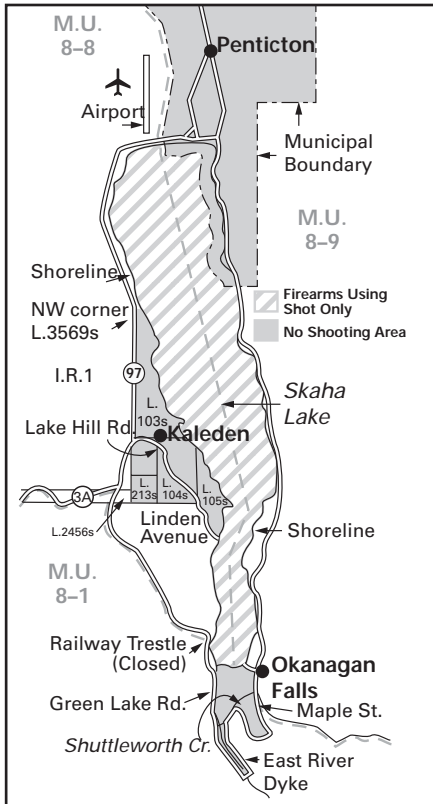
**Map J1** Osoyoos Oxbows Motor Vehicle Closed Area and No Shooting or Hunting Area (situated in MU 8-1). The operation of vehicles is restricted to established roadways shown as open lines. No shooting or hunting from Mar 1 - Sept 30, in the restricted area, including the roadways.



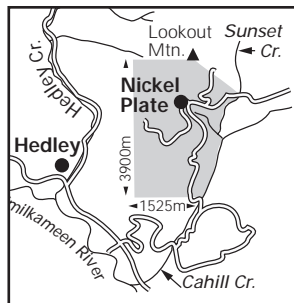
**Map J2** Underdown Creek Motor Vehicle Closed Area (situated in MU 8-1).



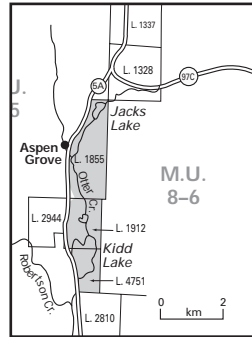
**Map J3** Vaseux Lake Migratory Bird Sanctuary (situated in MU 8-1). No hunting allowed.



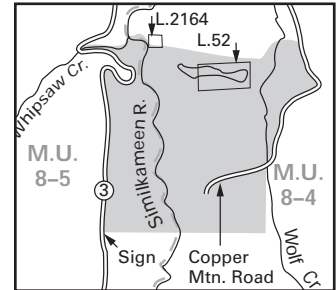
**Map J4** Kaleden, Penticton and Okanagan Falls No Shooting Areas and Skaha Lake Firearms Using Shot Only Area (situated in MUs 8-1, 8-8, 8-9).



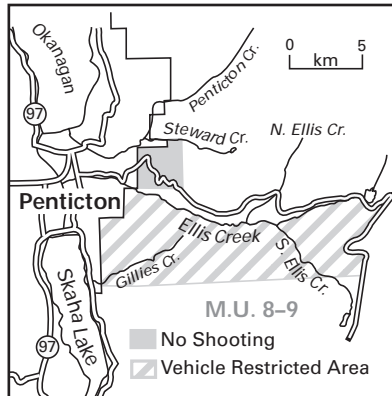
**Map J5** Mascot Gold Mines No Shooting Area (situated in MU 8-7).



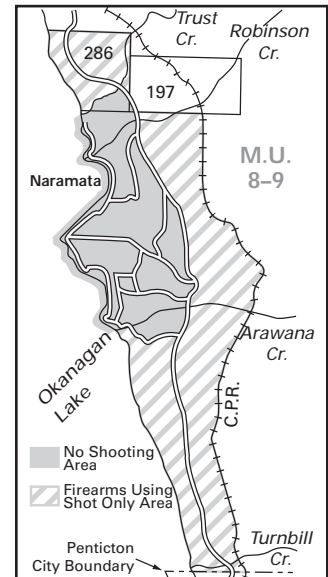
**Map J6** Willow Heights No Shooting Area (situated in MU 8-6).



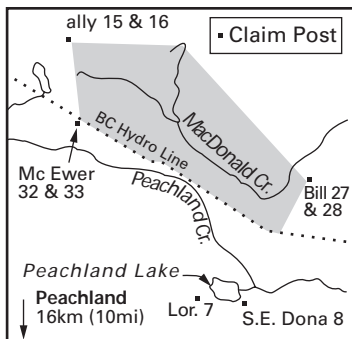
**Map J7** Similkameen Mining Co. Ltd. No Shooting or Hunting Area (situated in MUs 8-4, 8-5).



**Map J9** Garnet Fire Motor Vehicles for Hunting Closed Area and Upper Carmi Road No Shooting Area (situated in MU 8-9).



**Map J10** Naramata No Shooting Area and Firearms Using Shot Only Area (situated in MU 8-9).



**Map J8** Brenda Mines No Shooting Area (situated in MU 8-8).

**VERNON'S OUTDOOR STORE**

2709A-43 Ave., Vernon B.C., V1T 3L2  
ph: 250-558-1523 • fax: 250-558-1524

Check out the Inside of Vernon's Outdoor Store  
[www.vernonoutdoorstore.com](http://www.vernonoutdoorstore.com)

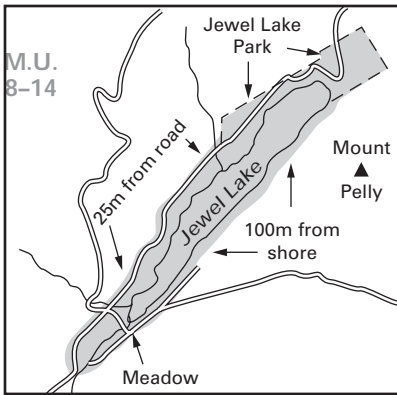
FISHING • CAMPING • HUNTING  
BACKPACKING • ARCHERY • REPAIRS  
Email: [outdoorstore@telus.net](mailto:outdoorstore@telus.net)

**For All Your Archery & Hunting Needs!**

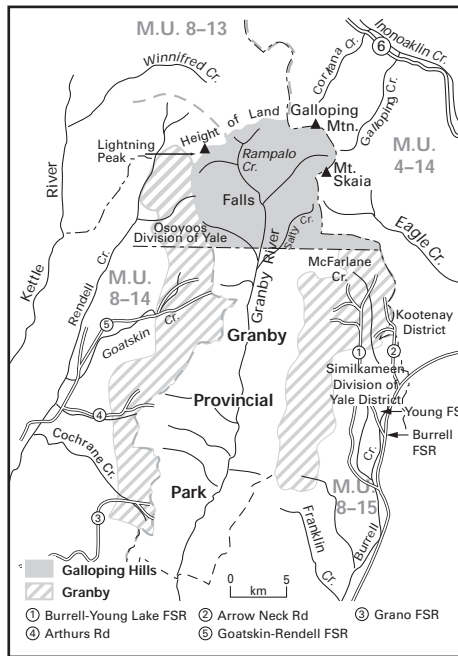
Mathews • Hoyt  
Bowtech • Mission  
APA • Excalibur

**HARDCORE Archery Shop**

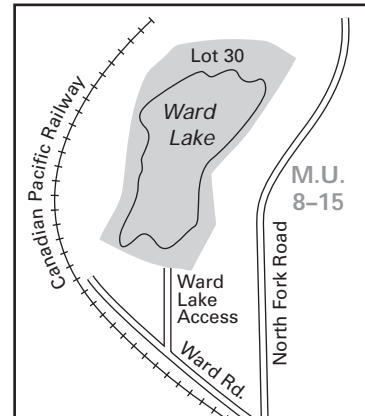
#1 Matthews Dealer in BC  
**250-861-5297** Kelowna



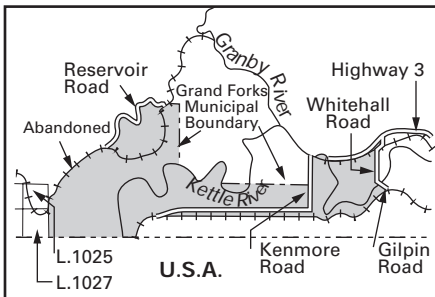
**Map J11** Jewel Lake No Shooting or Hunting Area (situated in MU 8-14).



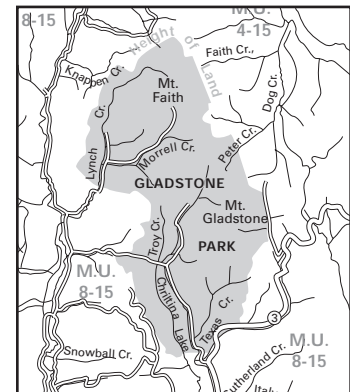
**Map J12** Galloping Hills Motor Vehicle Closed Area (situated in MU 8-15) and Granby Motor Vehicle Closed Area (situated in MUs 8-14, 8-15).



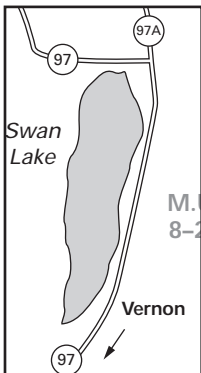
**Map J13** Ward Lake No Hunting, Shooting or Trapping Area (situated in MU 8-15).



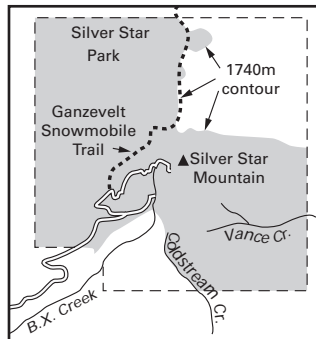
**Map J14** Grand Forks Closed Area (situated in MU 8-15). Discharge of rifles prohibited.



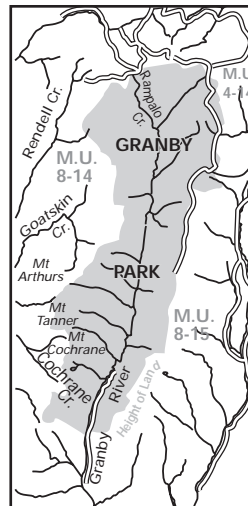
**Map J18** Gladstone Park Moose Closed Area (situated in MU 8-15).



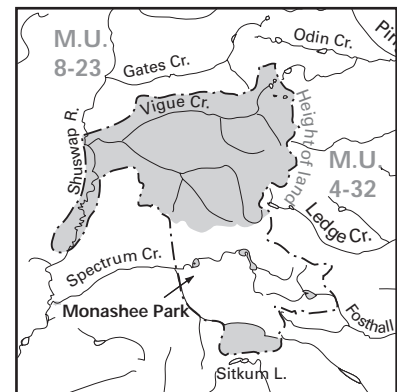
**Map J15** Swan Lake No Shooting or Hunting Area (situated in MU 8-22).



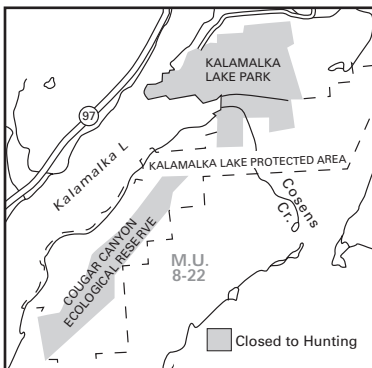
**Map J16** Silver Star Park No Hunting Area (situated in MUs 8-22, 8-25, 8-26). Contact MoE offices in Vernon or Penticton for details.



**Map J17** Granby Park Moose Closed Area (situated in MU 8-15).



**Map J19** Monashee Park addition (situated in MU 8-23).



**Map J20** Kalamalka Lake Park and Protected Area. (MU 8-22).

## Helmut's SAUSAGE KITCHEN

- specialized in all sausage processing, curing and smoking
- Modern, clean processing area
- Customized product to your requirements and no mixing of other game.

2103 - 48th. Avenue  
Vernon, BC V1T 3P9  
Phone: 1-250-260-3281





# TRAPPING REGULATIONS

## MAJOR REGULATION CHANGES FOR 2009-2010

1. The watershed of the Cheakamus River, upstream of the confluence with the Cheekye River, and the Watershed of the Green River, upstream of Narin Falls, will be a no shooting, hunting, or trapping zone January 15 to March 31, 2010.
2. The Sauvageau 1000-11F and 2000-12 and the Duke 330 may now be used to trap beaver underwater or on land and the Rudy 220 Plus is now certified for trapping Raccoon.

## BC'S FUR MANAGEMENT PROGRAM

► In British Columbia, some 3,500 trappers actively manage 17 furbearing animal species, following standards, legislation and regulations developed by MoE. About half of the province's trappers are Aboriginal.

- The Fur Management Program includes:
- The BC Trappers Association's (BCTA) Continuing Trapper Education Program courses for new and experienced trappers.
- The "Furbearer Management Guidelines" available for muskrat, beaver, mink, marten, fisher, weasel, wolverine, otter, bobcat, lynx, fox, coyote, and wolf. These guidelines outline the role that trappers can play in the wise management of these species. The guidelines can be found on the F&W Branch website at: [www.env.gov.bc.ca/fw](http://www.env.gov.bc.ca/fw)

### Regulating Harvest

► In general, appropriate trapping seasons have been developed by considering a variety of criteria including pelt primeness, relative vulnerability of age and sex classes to harvesting, abundance and capture technology.

► The registered trapline system continues to be the primary system for setting harvest guidelines and managing furbearing animals. Harvest levels are guided by species management strategies, with furbearers being divided into three classes:

**Class 1 Species** - can be managed on individual traplines. This class includes beaver, fox, marten, mink, muskrat, raccoon, skunk, squirrel and weasel.

**Class 2 Species** - move between and among traplines and thus are not manageable on individual traplines. Harvests will be regulated regionally, in consultation with local trappers. This class includes lynx, bobcat, wolverine, fisher and otter.

**Class 3 Species** - also move between and among traplines, but generally are not vulnerable to over-trapping. This class includes the wolf and coyote. Trappers will be encouraged to trap these species, especially in areas of chronic animal damage control problems.

## DEFINITIONS

**egg trap** - means a holding device set in a manner to capture a raccoon by a front paw.

**foot snare** - means a snare that is designed to capture the animal for which it is set by the foot or leg.

**furbearing animal or furbearer** - means any fox, beaver, marten, fisher, Canada lynx, bobcat, mink, muskrat, river otter, raccoon, skunk, squirrel (excluding ground squirrels), weasel, wolverine, wolf, coyote and black bear.

**killing snare** - means a snare that is designed to capture the animal for which it is set by the neck.

**killing trap** - means a trap or trapset that is designed to kill an animal.

**leghold trap** - means a trap or device, other than a snare, which is set in such a way as to capture the animal for which it is set by the leg or foot.

**modified leghold trap** - means a trap which has a minimum space of 5 mm between the jaws of the trap when in the closed position, or has manufactured pads of a rubber-like substance fastened to the trap jaws, or has lamination of the trap jaws to increase the surface area of the jaw face.

**trapping** - means the act of setting or placing a trap in an operative condition or killing by the use of a firearm.

## GENERAL REGULATIONS & INFORMATION

### Checking Traps

► A holder of a licence, permit or other authorization to trap commits an offence unless that person examines the holding or non-killing traps he or she has set on a trapline at least once every 72 hours, the egg trap(s) he or she has set for raccoons at least once every 24 hours, and killing traps or killing snares that he or she has set on the trapline at least once every 14 days.

► A holder of a licence, permit or other authorization to trap on private property commits an offence unless that person examines the holding or non-killing traps he or she has set on private property at least once every 24 hours.

► It is an offence to trap a furbearing animal, and if the animal is alive when the trap is checked, fail to immediately release or kill the animal.

► Except as authorised by regulation, it is an offence to trap a furbearing animal, and if the animal is alive, to transport it to another area and release it without a permit.

### Use of Firearms

► It is an offence to trap wildlife using a firearm from one hour after sunset on any day until one hour before sunrise on the

day following, unless using a firearm to kill a furbearing animal caught in a trap on a registered trapline.

### Trapping Near A Dwelling Or On Private Property

► It is an offence to trap within 200 m of a dwelling, unless you use:


If trapping on land, a live box trap or egg trap, or

If trapping on or in water,

- a Conibear trap not larger than size #330 or equivalent, or
- leghold traps not larger than size #2, or
- submarine traps.

► It is an offence to trap on private property without a trapping licence and the written permission of the property owner.

**NORTH AMERICAN FUR AUCTIONS**




65 Skyway Ave  
Toronto, ON M9W 6C7  
t.1.416.675.9320 | f.1.416.675.6865  
[www.nafa.ca](http://www.nafa.ca)

For Shipping information,  
please contact your local agent.

**WAYNE & MARLENE SHARPE**  
#5 - 595 Ongman Rd  
Prince George, BC V2K 4L1  
t.1.250.561.1602 | f.1.250.563.1632  
[msharpe@shawcable.com](mailto:msharpe@shawcable.com)

### On B.C.'s Bestseller List!



Hot Springs	Provincial Circle Tours
Wildlife Viewing	BC Ferry Services
Management Unit updates	Camping
Highway & Backroad updates	Golfing
New National & Provincial Parks	Ski areas

[www.RecreationalAtlas.com](http://www.RecreationalAtlas.com)

Available at most Bookstores - or directly from:  
Heritage Group 1-800-665-3302

## THE AGREEMENT ON INTERNATIONAL HUMANE TRAPPING STANDARDS

On June 1, 1999, the Agreement on International Humane Trapping Standards (AIHTS, or the "Agreement") came into effect. Signed by the Government of Canada, the European Community, and the Government of the Russian Federation, the Agreement serves to protect Canada's access to the European fur market and thus protects the wild fur industry in Canada.

The AIHTS sets performance thresholds on traps for specific species. Those traps that meet the performance thresholds are then eligible for certification.

In order to comply with the Agreement, BC made the first set of regulatory changes last year, and will make further regulatory changes in the coming years, to ensure that only certified traps will be legal for those species listed in the AIHTS.

### WHAT DOES THE AGREEMENT MEAN FOR BRITISH COLUMBIA'S TRAPPERS?

The Agreement applies to most furbearers trapped in BC, including beaver, bobcat, coyote, ermine, fisher, lynx, marten, muskrat, otter, raccoon and wolf for the following purposes:

1. for wildlife management purposes, including wildlife conflict control;
2. to obtain furs, skins or meat;
3. for conservation purposes.

Since the 2007/2008 trapping season, a person using killing traps for beaver, fisher, marten, raccoon and muskrat and restraining traps for lynx has been required, by law, to use only species-specific traps included in BC's trapping regulations which have been certified under the Agreement. See page 94 for the list of traps. As additional traps are tested and certified for these species they will be added to this list of legal traps – traps for these species are not legal until they have been added to BC's regulations.

If no certified trap is available for a given species after June 2007, current trap types and/or models will be allowed for the given species until a reasonable number of traps have been certified through the aforementioned process.

Since 1999, the Province of British Columbia has been moving towards meeting its obligations under the Agreement. The implementation of the Agreement allows trappers to continue to market their furs internationally, and will ensure Canada continues to play a leading role in the research, development and implementation of humane trapping methods to effectively manage our fur resource.

For more information on the Agreement and to see an updated list of traps currently meeting the standards of the Agreement, please visit the Fur Institute of Canada's website at [www.fur.ca](http://www.fur.ca) or contact the Ministry of Environment at 250-387-9771.

### Hunt Hog Wild

*Great wild boar!  
Large tuskers!  
Naturally raised so  
the animals are wild!*



- In the HUNT business for 16 years!
- Supplier to many US Hunting Lodges...!
- Rustic Accommodations & Meals Supplied on request!

**CALL/FAX Deb or Earl to Book Your Hunt!**  
780-786-4627 Mayerthorpe, AB [www.hogwild.ab.ca](http://www.hogwild.ab.ca)

## SAVAGE ENCOUNTERS

offers estate hunts for  
**WILD BOAR AND BISON.**



We also offer Resident and Non-Resident hunts for all wild game including Bighorn Sheep and Black Bear.

**PH/Fax: 403-722-3435**  
**Cell: 403-844-7603**  
**E-mail: [info@savageencounters.com](mailto:info@savageencounters.com)**  
**[www.savageencounters.com](http://www.savageencounters.com)**

### Removal of Edible Portions and Hide

► It is an offence to kill wildlife (with the exception of grizzly bear, cougar or a fur bearing animal other than a black bear) and fail to remove from the carcass the edible portions of the four quarters and loins to the person's normal dwelling place or to a meat cutter or the owner or operator of a cold storage plant. A person who kills wildlife is exempted from the requirement to remove the edible portions if that person transfers possession of the wildlife to a recipient who complies with the requirement. Edible portions do not include meat that has been damaged and made inedible by the method of taking. Of grizzly bear, cougar or a fur bearing animal other than a black bear, the hide must be removed to the person's normal dwelling place or to a meat cutter, the owner or operator of a cold storage plant or to a taxidermist, tanner or a fur trader. A person who kills wildlife is exempted from the requirement to remove the hide if that person transfers possession of the wildlife to another person who complies with the requirement.

### Use of Road-Kill Wildlife

- Trappers may pick up and transport any dead mule deer, white-tailed deer, elk, moose, black bear, or any wildlife listed in Schedules B or C (see the "What is Wildlife?" section for current schedules) if:
- (a) the wildlife is dead as a result of colliding with a motor vehicle, other than a motor vehicle operated by the trapper;
  - (b) the meat of the wildlife is unfit for human consumption;
  - (c) the carcass of the wildlife is to be used only
    - (i) by the trapper; and
    - (ii) as bait for traps set under the authority of the trapper's licence or licence exemption; and
  - (d) at the time of possession and transportation, the trapper has, on his or her person, the trapper's current trapping licence or proof of the trapper's licence exemption.
- Trappers who pick up road-kill wildlife for use as bait must, within 30 days of picking up the road kill, complete a "Trapper Road Kill Possession Report Form" (available at

any regional office, Service BC's office, or on the ministry website at: [www.env.gov.bc.ca/fw/index.html](http://www.env.gov.bc.ca/fw/index.html) and submit it to the address shown on the form.

► Trappers must retain a copy of every completed Trapper Road Kill Possession Report Form for at least 2 years after the date of pick up of the road kill described on the form.

► For more information on this regulation, please contact the F&W Branch at 250-387-9771.

### Bait for traplines

Trappers may keep the carcass of a Beaver, Coyote, Ermine, Fox, Marmot (except Vancouver Island Marmots), Mink, Mole, Muskrat, Prairie dog, River Otter, Squirrel (ground, flying, Douglas, red), or wildlife described in Schedules B or C (see the "What is Wildlife?" section for current schedules) trapped out of season if:

- (a) the wildlife carcass is to be used only by the trapper; and
- (i) as bait for traps set under the authority of the trapper's licence or licence exemption, and

## TRAPPING REGULATIONS

- (b) at the time of possession and transport, the trapper has, on his or her person,
- (i) his or her current trapping licence or proof of licence exemption, and
  - (ii) a permit issued under section 2 (c)(iii) of the Permit Regulation, BC Reg. 253/2000, permitting him or her to trap that wildlife during the closed season.

### Collared, Implanted or Ear-tagged Furbearing Animals

► Several furbearing animal research projects are under way within the province. Please report the harvest of any collared, implanted or ear-tagged animal and return collars or implants to the nearest MoE regional office. Radio collars and implants are property of the Crown and must be returned.

### Trapline Cabins

► Trappers must register their trapline cabins that are on Crown Land. Cabin applications may take six months or more to process. Contact the MoE regional office in the area of the trapline for more information. See below for more information on trapline cabins in parks.

### Ecological Reserves, Provincial Parks, & Recreation Areas

- Trapping within ecological reserves is prohibited.
  - Registered trapline tenure within Provincial Parks is subject to the provisions of the *Park Act* and its regulations. Trappers are required to obtain a Park or Resource Use Permit to trap that part of their trapline occurring within a Provincial Park or Recreation Area. This permit can be obtained from the Permit & Authorization Service Bureau (see page 63).
- Trapline cabins in Provincial Parks and Recreation Areas also require authorization by a Park Use or a Resource Use Permit.

### TRAPLINE REGISTRATION USE & RELINQUISHMENT

► It is an offence to set a trap for, hunt, kill, take or capture a furbearing animal in any area of the province unless you are the registered holder of the trapline for that area or are authorized by regulation or permit.

► Registration of a trapline on Crown Land may only be granted to a person 19 years of age or older who is a citizen of Canada or has the status of a permanent resident of Canada.

► No more than one trapline shall be registered to a person unless traplines are adjoining, and a fur management plan is approved by the Regional Manager.

► Registration of a trapline does not:

- give the holder of a trapline any proprietary rights in wildlife, or
- restrict the rights of another person to hunt or capture wildlife where authorized by regulation or permit.

► The boundaries of a trapline are defined by the MoE Regional Manager.

► The relinquishment or transfer of a trapline must be approved by the Regional Manager.

► No person shall continue to hold a registered trapline unless he or she:

- carries on active trapping on his or her registered trapline to the satisfaction of the Regional Manager, or
- obtains permission from the Regional Manager to temporarily discontinue the use of his or her registered trapline for a period not exceeding two years, or
- uses or causes the use of his or her trapline by a licensed trapper or a person exempted from holding a licence.

► A person fails to use a trapline where, within a year, that person fails to take from the trapline furbearing animals of a value of \$200, or 50 pelts, except where it is unreasonable for that value of animals or number of pelts to be taken from the trapline.

► The Province reserves the right to remove nuisance animals from Crown Land, whether or not the Crown Land question is under a trapline registration.

### OTHER RESTRICTIONS AND INFORMATION

► The Assigned Trapper Number (ATN) is required by the Fur Trader when accepting, exporting and selling fur. It is also required when paying fur royalties. Please remember to write your ATN on a slip of paper or letter when shipping your fur to a fur trader. This will prevent delays in getting your furs to market and cash returns to you. Fur traders cannot ship or sell fur without recording your ATN.

► You are reminded that, under Sections 247 and 446 of the Criminal Code of Canada, it is an offence for anyone to wilfully cause, or permit to be caused, unnecessary pain, suffering or injury to an animal or injury to a person.

► As approved humane traps become available, trapping regulations restricting or prohibiting the use of certain other traps in the capture of various animals will be brought into effect.

► A person who knowingly damages or interferes with a lawfully-set trap commits an offence.

► It is an offence to have live wildlife in your personal possession except under a licence or permit or as provided by regulation. A trapping licence does NOT authorize the possession of live wildlife.

► Any raw fur or skin of a furbearing animal shipped out of the Province for commercial purposes must be accompanied by an Export Permit.

► When trapping in areas near recreational areas or communities, trappers should evaluate whether lethal traps are necessary at the site. It is important to remember that the landscape is utilized by a number of different user groups and that the safety of non-target species is vital to good trapline management. Warning signs should be used to inform people of trapping activities.

### COMPULSORY REPORTING & INSPECTION

► In order to better record the harvest of furbearing animals, the F&W Branch requires that certain species be reported or submitted to a MoE office. The information gathered is critical to the management of these populations, and trapper compliance is needed to ensure that seasons are properly set. Please review the following requirements and keep accurate records pertaining to them.

#### Compulsory Reporting

► Trappers must, within 15 days following the end of the trapping season, report the harvest of:

- **fisher** in all MUs when trapped in a fisher open season;
- **wolverine** in regions 3, 4, 5, 6, and 7;
- **lynx** in region 4 and 8;
- **bobcat** in MUs 1-14 and 1-15, and in regions 2, 4, and 8; and
- **wolf** in regions 1, 2, 4.

► Compulsory reporting forms are available at any MoE regional office and the MoE website. Reporting may be done by mail (to the address on the form), phone or in person. When reporting, please give the following information:

- name, address and Assigned Trapper Number (top right corner of licence),
- location and date of kill,
- type of trap and set used,
- number of days the trap was set before the animal was killed, and
- the sex and age class of the animal.



**FOX DAIRY FARM**  
2849 HOLLEY RD.  
COMP. 4  
QUESNEL B.C.  
V2J 6L9  
PH: 250 - 747 8609 FAX: 250 - 747 0659



**FULL SIZE MEAT COOLER - HANGING ONLY**

**OPEN 7 DAYS A WEEK**

Located 25 min south of Quesnel on Hwy 97  
**PHONE: 747-8644 or 8680**



## COMPULSORY INSPECTION & INCIDENTAL (ACCIDENTAL) TRAPPING

► Furbearers that are killed incidentally in areas with no open season must be compulsory inspected. Trappers must submit, within 15 days following the end of the trapping season, the carcass and pelt of:

- wolverine in regions 1, 2, and 8;
- fisher in all MUs when trapped outside a fisher open season;
- weasel in region 1 and MU's 6-12 and 6-13, and a long-tailed weasel in MU's 2-3, 2-4, 2-6, 2-18 and 2-19; and
- lynx in MU's 1-14 and 1-15 and region 2.

► Trappers must submit the entire carcass and pelt and provide the following information to the local MoE regional office:

- name, address and Assigned Trapper Number (top right corner of licence),
- location and date of kill,
- type of trap and set used, and
- number of days the trap was set before the animal was killed.

► Animals submitted can not be reclaimed by the trapper and may be donated by the Province to the Trapper Education Program.

## LICENCE AND REGISTRATION FEES

► Applications for trapping licences are available at Service BC offices, Permit & Authorization Service Bureau, or electronically from the MoE website: [www.env.gov.bc.ca/pasb/applications.html](http://www.env.gov.bc.ca/pasb/applications.html). (See Wildlife Permits & Commercial Licences article, page 63.)

► The fees payable for the issuance of the following licences are:

1. For a trapping licence issued to a citizen or permanent resident of Canada to trap furbearing animals (includes Habitat Conservation Trust Fund surcharge)  
One Year Licence . . . . . \$40.00  
Five Year Licence . . . . . \$200.00
2. For a duplicate licence to a person who, upon satisfactory proof, shows that his/her licence has been lost or destroyed (an affidavit is also required, for a fee of \$10.70)  
\$10.00
3. To transfer registered trapline rights to a person or group of persons . . . . \$50.00
4. For a fur trader's licence . . . . . \$100.00
5. For a fur trader to trade from a place of business in another province . . . \$400.00

**Note:** Trapping licences shall be valid from the date of issuance to June 30, 2010.

## FUR ROYALTY REGULATIONS AND SCHEDULE

► Royalty must be paid by a person to keep the pelt or skin of a furbearing animal (not raised in captivity) lawfully taken under their TRAPPING licence, unless that person sells the pelt or skin to a licensed fur trader.

► Royalty fee payments may be submitted by mail or courier with cheque (payable to The Minister of Finance), money order or credit card to: Permit & Authorization Service Bureau, 4th Floor 2975 Jutland Road, PO Box 9372 Stn Prov Govt, Victoria, BC V8W 9M3 or by fax: 250-387-1814.

► If the pelt or skin of a furbearing animal was lawfully taken under a person's HUNTING licence, a royalty does not need to be paid, unless that person intends to offer the pelt or skin for sale.

## SCHEDULE OF ROYALTIES

► Royalty per pelt or skin:

Beaver . . . . .	\$ .78	Muskrat . . . . .	\$0.12
Black Bear . . . . .	\$2.52	Otter . . . . .	\$1.33
Bobcat . . . . .	\$6.46	Raccoon . . . . .	\$ .39
Coyote . . . . .	\$ .99	Skunk . . . . .	\$ .23
Fisher . . . . .	\$2.55	Squirrel . . . . .	\$ .04
Fox . . . . .	\$ .82	Weasel . . . . .	\$ .21
Lynx . . . . .	\$5.03	Wolf . . . . .	\$3.12
Marten . . . . .	\$2.04	Wolverine . . . . .	\$7.53
Mink . . . . .	\$ .52		

## TRAPPER EDUCATION PROGRAM

► British Columbia is committed to regulating humane traps as they become available and ensuring that trappers are educated in the use of humane traps. All trappers have a responsibility to ensure they are trained and use the most humane traps available, that furbearing animals in their trapping areas are managed wisely, and pelts are handled professionally.

► It is an offence to trap unless you have completed a Trapper Education Program (TEP) approved by the Director of the F&W Branch. Approved TEP courses include those obtained in British Columbia since July 1, 1982; from Quebec since July 1, 1988; and from the Yukon, Alberta and Ontario since July 1, 1989.

► In cooperation with MoE, the BC Trappers Association (BCTA) delivers TEP.

► TEP courses are 3 days in length.

► The cost of the TEP course is \$290.00.

► The BC Trapper Education Manual is available from the BCTA (who produced and published it) at TEP courses for \$35.00.

► Instructors are located around the Province. The demand for TEP courses continues to be high and the delivery of a

course is subject to instructor availability. Plan in advance!

► If you are interested in TEP, please contact:  
BC Trappers Association  
PO Box 1063, Prince George, BC V2L 4V2  
Phone: 250-962-5452, fax: 250-962-5462.

## IMPORTANT NOTICE ABOUT FISHERS

► Fishers are blue-listed by the BC Conservation Data Centre (for description of the provincial listing process, please go to the BC Conservation Data Centre's website at [www.env.gov.bc.ca/cdc](http://www.env.gov.bc.ca/cdc)). Trapping seasons for fisher are open in areas of the province that can support a harvest. Therefore, fisher trapping seasons were re-opened in areas of the province that can support a harvest. All fisher trapped during an open season must be Compulsory Reported, and those incidentally trapped in areas or at times with no open season must be Compulsory Inspected (see Compulsory Reporting/Inspection requirements, page 92). Fisher populations will continue to be assessed as new data becomes available. Trappers are encouraged to help provide this data by ensuring all fishers taken are compulsory reported or inspected in a timely manner.

► Strategies to minimize incidental capture of fisher in marginal areas and to enhance populations are summarized below:

### Harvest Reduction Efforts

► Modify marten boxes by making them longer and the entry hole smaller (2.5 - 3" in diameter).

► Avoid trapping around fisher den sites, near large cottonwoods and fir snags.

► Avoid trapping marten or mink where fisher sign is evident.

### Population Enhancement

► Establish food sites for fisher (helps marten and weasel also). Hang carcasses in trees to reduce competition by other land predators.

► Complete marten trapping as early in the season as possible to help reduce the incidental capture of adult female fisher.

► Establish non-trapping or refuge sites on your trapline.



Skunk

## KILLING TRAPS

(This list will be updated as additional traps are certified check [www.env.gov.bc.ca/fw](http://www.env.gov.bc.ca/fw))

SPECIES	CERTIFIED TRAPS	
<b>BEAVER</b> <i>Underwater and on land</i>	Bélisle Classic 330 Bélisle Super X 280 Bélisle Super X 330 Bridger 330 Duke 330 LDL C280 LDL C330 B.M.I. 330 Body Gripper Rudy 280	Rudy 330 Sauvageau 1000-11F Sauvageau 2000-12 Sauvageau 2001-11 Species-Specific 330 Dislocator Half Magnum Species-Specific 440 Dislocator Half Magnum Woodstream Oneida Victor Conibear 280 Woodstream Oneida Victor Conibear 330
<b>BEAVER</b> <i>land only</i>	LDL C330 Magnum	
<b>BEAVER</b> <i>Underwater only</i>	B.M.I. 280 Body Gripper LDL C280 Magnum	Sauvageau 2001-8
<b>FISHER</b>	Bélisle Super X 120 Bélisle Super X 160 Bélisle Super X 220 Koro #2 LDL C160 Magnum LDL C220 Magnum	Rudy 120 Magnum Rudy 160 Plus Sauvageau 2001-5 Sauvageau 2001-6 Sauvageau 2001-7 Sauvageau 2001-8
<b>MARTEN</b>	Bélisle Super X 120 Bélisle Super X 160 B.M.I. 126 Magnum Body Gripper LDL B120 Magnum Rudy 120 Magnum	Rudy 160 Plus Sauvageau C120 Magnum Sauvageau 2001-5 Sauvageau 2001-6
<b>RACCOON</b>	Bélisle Classic 220 Bélisle Super X 160 Bélisle Super X 220 Bélisle Super X 280 B.M.I. 160 Body Gripper B.M.I. 220 Body Gripper B.M.I. 280 Body Gripper B.M.I. 280 Magnum Body Gripper Bridger 160 Bridger 220 Duke 160 Duke 220 Northwoods 155	LDL C160 LDL C220 LDL C220 Magnum LDL C280 Magnum Rudy 160 Rudy 160 Plus Rudy 220 Rudy 220 Plus Sauvageau 2001-6 Sauvageau 2001-7 Sauvageau 2001-8 Species-Specific 220 Dislocator Half Magnum Woodstream Oneida Victor Conibear 160 Woodstream Oneida Victor Conibear 220
<b>MUSKRAT</b> <i>On land only</i>	Bélisle Super X 120 B.M.I. 120 B.M.I. 120 Magnum B.M.I. 126 Magnum Bridger 120 Duke 120 LDL B120 Magnum	Rudy 120 Magnum Sauvageau 2001-5 Sauvageau C120 "Reverse Bend" Sauvageau C120 Magnum Triple M Woodstream Oneida Victor Conibear 110 Woodstream Oneida Victor Conibear 120 Koro Muskrat Trap
<b>MUSKRAT</b> <i>Underwater only</i>	Any jaw type trap (body gripping or leghold) set as a submersion set that exerts clamping force on a muskrat and that maintains a muskrat underwater.	

## LEGHOLD RESTRAINING TRAPS

(This list will be updated as additional traps are certified check [www.env.gov.bc.ca/fw](http://www.env.gov.bc.ca/fw))

SPECIES	CERTIFIED TRAPS
<b>LYNX</b>	Bélisle Footsnare Oneida Victor #3 Soft Catch equipped with 2 coil springs Oneida Victor #3 Soft Catch equipped with 4 coil springs Oneida Victor #3 equipped with a minimum of 8 mm thick, non-offset steel jaws, 4 coil springs and an anchoring swivel centre mounted on a base plate

## TRAPPING METHODS

	Killing Snare	Modified Leghold	Leghold - Submerging	Killing Trap	Live Box Trap	Foot Snare	Rifle, Shotgun or Bow	Egg Trap
Beaver	X		X	X <sup>5</sup>	X		X	
Black Bear*							X <sup>3,4</sup>	
Bobcat	X	X		X	X	X	X	
Coyote	X	X		X	X	X	X	
Fisher	X			X <sup>5</sup>	X		X	
Fox	X	X		X	X	X	X	
Lynx	X	X <sup>6</sup>		X	X	X	X	
Marten	X			X <sup>5</sup>	X		X	
Mink	X		X	X	X		X	
Muskrat	X		X <sup>2</sup>	X <sup>5</sup>	X		X	
Otter	X		X	X	X		X	
Raccoon	X			X <sup>5</sup>	X		X	X
Skunk	X			X	X		X	
Squirrel	X			X	X		X	
Weasel	X			X	X		X	
Wolf	X	X <sup>1</sup>		X	X	X	X <sup>3</sup>	
Wolverine	X			X	X		X	

**"X" means that this is a legal trapping method in BC**

**\* black bear may not be trapped by placing bait or by using a dead animal or part of it as bait.**

- <sup>1</sup> For solidly-fastened leghold traps designed to trap wolves, no more than 60 cm of chain between the trap and the point to which it is fastened may be used.
- <sup>2</sup> A minimum weight of 150 g must be securely attached to all muskrat submerging sets smaller than size #1 1/2
- <sup>3</sup> It is an offence to trap a black bear, or a wolf not caught in a trap or a snare, with a rifle using a rimfire cartridge, or with a shotgun with a bore size of less than 20 gauge, or using shells of shot size smaller than No. 1 Buck.
- <sup>4</sup> Refer to the Hunting Methods table, page 16, for firearm and archery requirements for black bear; the Bears section page 8, and the Important Notice for Bear Hunters page 63.
- <sup>5</sup> Only killing traps certified under the AIHTS may be used see list on page 94.
- <sup>6</sup> Only leghold restraining traps certified under the AIHTS may be used see page 94.

## It's Unlawful

You should know that it is unlawful to:

- ▶ Use a leghold trap which has teeth or other projections on the jaws of the trap.
- ▶ Use a killing snare on land, unless the snare is equipped with a locking device, or is designed to catch squirrels or hares, or is a mechanically-powered killing snare.
- ▶ Use a snare made of wire heavier than 20 gauge unless licenced or authorized to trap.
- ▶ Use a snare made of braided wire unless licenced or authorized to trap.
- ▶ Set spring poles or running poles unless they are equipped with a killing trap.
- ▶ Use a trap equipped with a spearing device.
- ▶ Use any Conibear trap larger than, but not including, #220 for land sets within any municipality in Region 2.
- ▶ Use a rat trap unless the bait and trigger are completely covered, with an opening not larger than 4.5 cm wide and 5 cm high.
- ▶ Trap with a rifle using a full metal jacketed non-expanding bullet, or a tracer, incendiary, or explosive bullet, or with a shotgun using a tracer or incendiary shot shell.
- ▶ Use electronic or recorded calls for trapping furbearing animals other than for trapping wolf, coyote, bobcat or lynx.

**Trappers should be aware of the restrictions described in the It's Unlawful section (page 14) and the Hunting Methods and Restrictions sections (pages 16 to 18).**

**"WANTED" BUYING****Horns & Antlers, Wildlife Mounts,**

Bear Rugs, Sheep Mounts & Capes, Moose, Elk, African Mounts, Deer, Fish, Cougar and Grizz Hides, Complete Trophy Rooms, ETC.

**ANTIQUES:**

Snowshoes, Traps, Wooden Canoes, Fishing Tackle, Beadwork, Chaps.

**KUBI WEST**

250-426-6993 • E-mail: kubiwest@telus.net

**SCOTT POWER TRIM NOZZLES**

Mercury sport Jets, Hamilton 212's, Kodiak 770's and American turbines  
A Quantum step forward in Jet Boat Performance

- \* Improves any Jet Boats Performance
- \* Eliminates Plowing and Porpoising
- \* Boat will lift bigger loads
- \* Slower planing speeds
- \* Best of all makes Wicked Rooster Tails



Distributed by:


Prince George



**YAMAHA**

www.princegeorgeyamaha.com

250-562-4151



Starting At...  
**\$2,565.00**  
Financing Available



## 2009 - 2010 PROVINCIAL TRAPPING SEASONS

Note: The following open seasons apply to the entire region unless specific Management Units (MUs) are stated.

SPECIES/REGIONS (MUs)	SEASON DATES	SPECIES/REGIONS (MUs)	SEASONS DATES
<b>BEAVER</b>		<b>MUSKRAT</b>	
Region 1 . . . . .	Oct 1 - Apr 30	Regions 1, 3, 4, 5, 8 . . . . .	Oct 15 - Apr 30
Regions 2, 3, 4, 5, 8 . . . . .	Oct 15 - Apr 30	Region 2 . . . . .	Nov 15 - Feb 15
Regions 6, 7 . . . . .	Oct 1 - May 31	Regions 6, 7 . . . . .	Oct 1 - May 31
<b>BLACK BEAR</b>		<b>RACCOON</b>	
Region 4, 5 (except MUs 5-2, 5-15) and MUs 6-3, 6-11 to 6-14 . . . . .	Oct 15 - May 15	Regions 1, 2, 3, 4, 5, 6 (except MUs 6-12, 6-13), 7, 8 . . . . .	Oct 1 - Mar 31
Region 6 (except MUs 6-3, 6-11 to 6-14), and Region 7, and MUs 3-34 to 3-44 and MUs 5-2, 5-15 . . . . .	Oct 1 - May 31	MUs 6-12, 6-13 . . . . .	Jan 1 - Dec 31
Quota = 2 black bear in one year See the "Bears" and "It's Unlawful" section for general regulations concerning bear parts.		<b>RIVER OTTER</b>	
<b>BOBCAT</b>		Region 1 . . . . .	Nov 15 - Mar 31
Regions 2, 3, 4♦, 5, 8 . . . . .	Nov 15 - Feb 15	MUs 2-2 to 2-5, 2-12 to 2-16 . . . . .	Nov 15 - Feb 28
♦ Quota = 2 in one year		MUs 2-6 to 2-11, 2-17 to 2-19 and Regions 3, 4, 5 . . . . .	Oct 15 - Apr 30
<b>COYOTE</b>		Regions 6, 7 . . . . .	Oct 1 - May 31
Region 2 . . . . .	Sept 10 - Jun 15	Region 8 . . . . .	Nov 1 - Apr 15
Regions 3, 4♣, 5, 6, 7★, 8 and MUs 1-14, 1-15 . . . . .	Oct 15 - Mar 31	<b>SKUNK</b>	
♣ In MU 4-1, open season is Dec 1 - Mar 31 if using a killing snare. In MU 4-1, it is illegal to place bait between Mar 31 - Dec 1 of a kind/quantity that could reasonably be expected to attract a coyote to an area in which a killing snare is used.		MUs 1-14, 1-14 and Regions 2, 3, 4, 5, 6, 7, 8 . . . . .	Oct 15 - Feb 28
★ There is no closed season for coyote in MUs 7-19 to 7-22, 7-31 to 7-36, 7-42 to 7-58 below 1100 m elevation.		<b>SQUIRREL</b>	
<b>FISHER</b>		Regions 1, 2, 3, 4, 5, 8 . . . . .	Nov 1 - Mar 15
MUs 3-27 to 3-33, 3-38 to 3-41, 5-1 to 5-6, 5-10 to 5-15, 6-1 to 6-11, 6-19 to 6-27, 7-5 to 7-58 . . . . .	Nov 1 - Feb 15	Regions 6, 7 . . . . .	Nov 1 - Mar 30
See Compulsory Inspection & Reporting requirements, page 92		<b>WEASEL</b>	
<b>FOX</b>		Regions 2♣, 3, 4, 5, 8 . . . . .	Nov 1 - Feb 15
Regions 2, 3, 4, 6, 7 and MUs 1-14, 1-15 . . . . .	Oct 15 - Feb 28	Regions 6, 7 (except MUs 6-12, 6-13) . . . . .	Nov 1 - Feb 28
Region 5 . . . . .	Oct 15 - Mar 31	♣ There is no open season on long-tailed weasel in MUs 2-3, 2-4, 2-6, 2-18 & 2-19	
<b>LYNX</b>		<b>WOLVERINE</b>	
Regions 3, 5, 6, 7, 8 . . . . .	Nov 15 - Feb 15	Regions 3, 4, 5 . . . . .	Nov 1 - Jan 31
Region 4 . . . . .	Nov 15 - Dec 31	Region 6, 7 (except MUs 6-3, 6-11, 6-14) . . . . .	Nov 1 - Feb 28
<b>MARTEN</b>		MUs 6-3, 6-11, 6-14 . . . . .	Nov 1 - Feb 15
Regions 1, 2, 3, 4, 5, 8 . . . . .	Nov 1 - Feb 15	<b>WOLF</b>	
Regions 6, 7 (except MUs 7-49 to 7-54) . . . . .	Nov 1 - Feb 28	Region 1 . . . . .	Nov 1 - Jun 30
MUs 7-49 to 7-54 . . . . .	Nov 1 - Mar 15	MUs 2-5, 2-6, 2-11 to 2-16 . . . . .	Sept 10 - Jun 15
<b>MINK</b>		MUs 3-12 to 3-20, 3-26 to 3-33 . . . . .	Oct 15 - Feb 28
Regions 1, 3, 4, 5, 7, 8 (except MUs 7-49 to 7-54) . . . . .	Nov 1 - Feb 15	Regions 4*♣, 5, 6, and MUs 3-34 to 3-44 . . . . .	Oct 15 - Mar 31
Region 2 and MUs 6-3, 6-11, 6-14 . . . . .	Nov 15 - Feb 15	Region 7★ . . . . .	Oct 15 - May 31
Region 6 (except MUs 6-3, 6-11, 6-14) . . . . .	Nov 1 - Feb 28	* There is no closed season on wolf in the East Kootenay Trench below 1100 m elevation.	
MUs 7-49 to 7-54 . . . . .	Oct 15 - Feb 15	♣ In MU 4-1, open season is Dec 1 - Mar 31 if using a killing snare. In MU 4-1, it is illegal to place bait between Mar 31 - Dec 1 of a kind/quantity that could reasonably be expected to attract a wolf to an area in which a killing snare is used.	
		★ There is no closed season for wolf in MUs 7-19 to 7-22, 7-31 to 7-36, 7-42 to 7-58 below 1100 m elevation.	

## BAIT STATIONS AND SNARE-SET RECOMMENDATIONS

### Bait Stations

Bait stations are strategically placed baits used to attract animals, particularly wolves and coyotes, to locations where they can be trapped. They are often established a week or two prior to trapping at the site. Bait stations may alter bear behaviour by potentially delaying the onset of hibernation. Because of this, bait stations should only be set up after local bears have begun hibernating. You are reminded that it is illegal to hunt a bear by placing bait or using a dead animal or part of it as bait.

### Snares

Currently, killing snares may be used to trap all furbearers except Black Bear. Proper snaring techniques are important to master to trap these animals in a humane and efficient manner. When setting snares, please remember:

1. snares must be constructed from high quality material and be assembled with care,
2. the snare cable cannot be twisted when making the snare,

3. snare cables and wires should not be re-used after the capture of an animal,

4. loop size and height of the loop off the ground are critical to the humane and effective operation of a snare. Large loops and snares set at improper heights have the potential to inhumanely trap both target and non-target species. This is especially true when trapping WOLVES, COYOTES, or FOXES. Do not set snares with excessively large loops,

5. record the locations of all your snares and be sure none are left out after the end of the trapping season,

6. snares set for wolves and coyotes should be set only after bears have begun hibernating and should be pulled prior to bears coming out of hibernation in the spring.

The BC Trappers Association's Trapper Education Manual describes guidelines for establishing bait stations, as well as for assembling and setting snares for various species. Please consult this publication to ensure you are following proper, humane snaring practices. Contact the BC Trappers Association at 1-250-962-5452 to obtain a copy of the manual.