


BRITISH COLUMBIA HUNTING REGULATIONS SYNOPSIS 1979-1980



Province of British Columbia Ministry of Environment

Hon. K. Rafe Mair, Minister

GENERAL INFORMATION APPLYING TO ALL OF BRITISH COLUMBIA



TABLE OF CONTENTS

Important Regulation Changes	2
Definitions	2
It is unlawful	3
Special Restriction: Special Request	4
Licence Requirements	4
Licence Fees	5
Open Seasons (General information)	5
Bag Limits and Possession Limits	5
Evidence of Species and Sex	6
Compulsory Reporting	6
Possession and Transport	6
Hunting Methods	7
Limited Entry Hunting	8
Observe, Record, Report	9
Region 1	11
Region 2	17
Region 3	21
Region 4	30
Region 5	37
Region 6	42
Region 7	49
Fish and Wildlife Branch addresses	58

IMPORTANT REGULATION CHANGES 1979/80

This is not a resumé of all changes in the regulations for this year. Major changes from last year's regulations are shown in **coloured type**, in the following pages.

1. Vehicle Restrictions: Certain portions of Region 4 (Kootenay), Region 5 (Cariboo), Region 6 (Skeena) and Region 7 (Omineca/Peace) are being closed to the use of motorized vehicles for the purpose of transporting hunters or wildlife. See Notice to Hunters section on Pages 31, 37, 43 and 50.

2. Mountain Sheep: The lower jaw for any Sheep will not be required for Compulsory Reporting in 1979/80.

All Full Curl Rams must have attained the age of eight (8) years as determined by horn annuli or reached the appropriate horn curl size. See definition, Page 6.

3. Wildlife Sanctuaries: Hunters should take note of the hunting, trapping and discharge of firearms restrictions in the following wildlife sanctuaries:

- 1) Reidemann Wildlife Sanctuary (situate in M.U. 5-2)
- 2) Lucy Island Wildlife Sanctuary (situate in M.U. 6-13)
- 3) Tunkwa Lake Wildlife Sanctuary (situate in M.U. 3-18)

4. Antlerless Deer Endorsement System: In addition to the Endorsement System being applied in Region 4 (Kootenay), sportsmen wishing to hunt antlerless Mule Deer in M.U.'s 7-2, 7-3 and 7-4 must obtain an endorsement from the Fish and Wildlife Branch. See Page 50 for further details.

5. Mule Deer: Hunters should note that regulations are being applied for the hunting of "mature" buck Mule Deer in M.U.'s 3-3 and 5-3. Check the Regional schedules on Pages 23 and 38, for further information on antler requirements and open seasons.

6. Caribou: The antlers of all caribou taken in Region 5 must be submitted to Williams Lake in accordance with compulsory Reporting Regulations. See Page 6.

DEFINITIONS

Antlered Animal means a member of the deer family over one year of age bearing visible bony antlers.

Antlerless Animal means a member of the deer family bearing no visible bony antlers. The small skin or hair covered protuberances of fawns and calves do not constitute antlers.

Arrow means a slender shaft, which may be pointed at one end and may be feathered at the opposite end, for shooting from a bow.

Bait means anything, including meat, cereals, cultivated crops, restrained animal or any manufactured product or material, that may attract wildlife and includes plastic or other imitation foods but does not include a decoy as described under these regulations.

B.C. Resident means a person who resides in the Province, and who has been in actual residence therein for the immediately preceding six (6) months prior to any application under the Wildlife Act.

Big Game means any mountain sheep, mountain goat, caribou, elk, moose, deer, grizzly bear, black bear, cougar, wolf or mammal designated by regulation.

Bolt means a shaft or missile designed to be shot from a crossbow or catapult.

Bow means any flexible curved device with a cord connecting two or more ends used to propel arrows, but does not include a crossbow.

Bucks and Bulls are males of the Deer family who are antlered animals.

Cancelled Species Licence means a species licence from which the portion bearing the month and day of the month have been removed by the hunter to indicate the date of kill. The Species Licence must be cancelled immediately upon killing the animal.

Crossbow means a bow set transversely on a stock which has a trigger device used to hold the bowstring for purposes of firing a bolt or stone or other projectile. (Note: The use of crossbows is permitted during special Bow and Arrow seasons unless excepted under Regional schedules.)

GENERAL INFORMATION APPLYING TO ALL OF BRITISH COLUMBIA

Decoy means any material or manufactured product that simulates the appearance or has the form of wildlife.

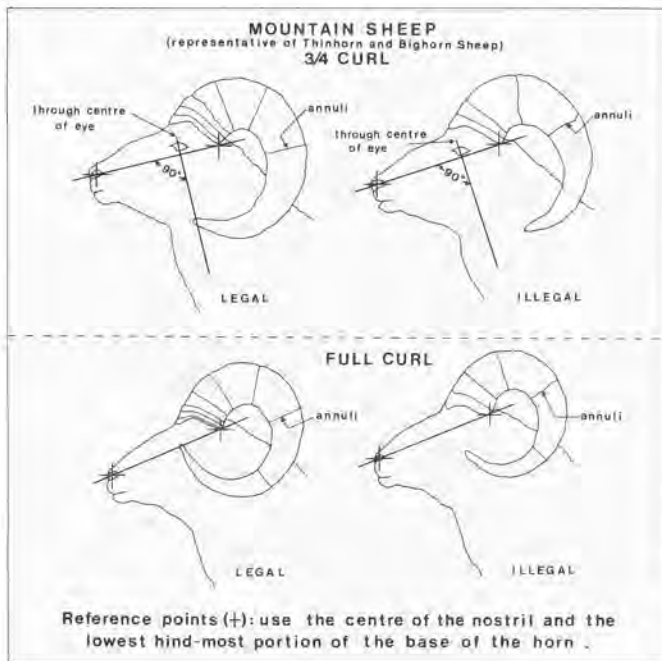
Deer Family means moose, caribou, deer and elk.

Firearms (Wildlife Act) means any gun using, as a propellant, explosives, compressed air or gas, and in addition, includes air or pellet guns and includes a long bow or crossbow.

Firearms (Firearms Act) includes any gun using, as a propellant, explosives, compressed air or gas. (Note: long bows and crossbows are not included under the Firearms Act.)

Full Curl Ram means any male Mountain Sheep which has attained the age of eight (8) years as determined by the horn annuli or whose horn tip extends upwards beyond a straight line drawn between the centre of the eye and the lowest hindmost portion of the base of the horn.

3/4 Curl Ram means any male Mountain Sheep which has attained the age of six (6) years as determined by the horn annuli or whose horn tip, when viewed from the side extends beyond a straight line drawn through the centre of the eye and at right angles through a line drawn between the centre of the nostril and the lowest hindmost portion of the base of the horn.



Legal Rams cannot be identified unless viewed from the side. These field definitions adequately conform to legal definitions, copies of which are available at Fish and Wildlife Branch offices.

Fur-bearing animal means any fox, badger, beaver, marten, fisher, Canada Lynx, bobcat, mink, muskrat, land otter, raccoon, skunk, red squirrel, sea otter, weasel, wolverine, wolf or coyote.

Game Bird means any grouse, partridge, quail, pheasant, ptarmigan, migratory game bird, or bird designated by regulation.

Game includes all big game, game birds and fur-bearing animals.

Hunt and Hunting includes any searching for, chasing, pursuing, worrying, following after or on the trail of, stalking, or lying in wait for any wildlife;

(a) while in possession of a firearm or other weapon; or

(b) with intention to capture the wildlife and any shooting at any wildlife, whether or not in any such case the wildlife is then or subsequently wounded, killed, or captured.

Licence Year means the period from April 1 to March 31 of the following year.

Loaded Firearm means any firearm containing live ammunition in either the breech or the magazine. A clip containing live ammunition, when attached to the firearm in an operating position, is considered as the magazine.

Migratory Game Birds for which there is an open season in B.C. and for which a Canadian Migratory Bird hunting permit is required are waterfowl (ducks and geese, including Brant), Coot, Common Snipe, Band-tailed Pigeon and Mourning Dove.

No Hunting Area means a designated area in which hunting (see definition) is prohibited.

No Shooting Area means a designated area in which the discharge of firearms is prohibited under the Firearms Act. NOTE: No Shooting Areas as prescribed under the Firearms Act (B.C. Reg. 436/77) are open to the use of bows and arrows and Crossbows unless specifically restricted under hunting regulations.

Power Boat means any boat, canoe or yacht powered by electric, gasoline, oil, steam or other mechanical means, but not a boat powered by oars or by an outboard motor which has been detached or removed from its operating position.

Small Game means Wildlife except big game.

Wildlife means game and other species of vertebrates designated by regulation.

Region 1 — VANCOUVER ISLAND, being comprised of Management Units No.'s. 1 - 1 to 1 - 15 including a portion of the mainland coast in the vicinity of Knight and Seymour Inlets.

Region 2 — LOWER MAINLAND, being comprised of Management Units No.'s 2 - 1 to 2 - 15.

Region 3 — THOMPSON / OKANAGAN, being comprised of Management Units No.'s 3 - 1 to 3 - 46.

Region 4 — KOOTENAY, being comprised of Management Units No.'s 4 - 1 to 4 - 40.

Region 5 — CARIBOO, being comprised of Management Units No.'s 5 - 1 to 5 - 16.

Region 6 — SKEENA, being comprised of Management Units No.'s 6 - 1 to 6 - 29 including the Queen Charlotte Islands.

Region 7 — OMINECA - PEACE, being comprised of Management Units No.'s 7 - 1 to 7 - 56.

IT IS UNLAWFUL . . .

- to make a false statement to a Conservation Officer or Constable.
- to hunt Game animals at any time throughout the year except during the open season, or by authority of a permit issued under the Wildlife Act.
- to use any other person's licence or permit, or to loan or transfer any licence or permit under any circumstances.
- to be in possession of a big game animal without a properly cancelled species licence.
- for a hunter to continue to hunt game species on any day in which he has taken his daily or seasonal bag limit of that species of game.

GENERAL INFORMATION APPLYING TO ALL OF BRITISH COLUMBIA

- to hunt moose, elk, mountain sheep, mountain goat, caribou or grizzly bear with a shotgun. (Shotguns may be used only for the hunting of deer, black bear, cougar, coyote, wolf, game birds and small game).

NOTE: A person using a shotgun for hunting deer, black bear, cougar and wolf must: (a) use a bore size of 20 gauge or larger, and (b) use shells of shot size SG, or larger.

- to hunt game birds with a rifle, except grouse and ptarmigan.
 - to hunt Migratory Game Birds using: a rifle, or shotgun loaded with a single bullet; or any weapon other than a bow and arrow or a shotgun not larger than number 10 gauge.
 - to use, while hunting Migratory Game Birds, more than one shotgun, unless each shotgun in excess of one, is disassembled or unloaded and encased.
 - to use any swivel, set gun, machine gun, or any gun larger than a 10 gauge, or a pump, repeating or auto-loading shotgun without a plugged magazine incapable of holding more than two shells.
 - to use full metal jacketed, non-expanding, tracers, incendiary or explosive bullets for hunting game.
 - to use rimfire cartridges for hunting big game.
 - to carry loaded firearms in or on or discharge same from an automobile, snowmobile or other vehicle either on or off a highway, or from an aircraft.
 - to hunt or transport hunters or wildlife by helicopters.
 - to shoot from any sailboat, power boat, aircraft or motorized vehicle, or any vehicle to which a draught animal is attached while hunting wildlife.
 - to use a sailboat, power boat, aircraft, motorized vehicle or any vehicle to which a draught animal is attached to disturb game for the purpose of driving them towards another hunter.
 - to have in possession, place or set poison for the taking or killing of any wildlife.
 - to possess or keep in captivity any wildlife without a permit.
 - to possess or wantonly take, injure or destroy a bird or the nest of a bird except the nest and eggs of Crows, English Sparrows, Magpies, Rock Doves or European Starlings as designated by regulation.
 - to buy or sell migratory birds or their eggs or nests.
 - for any person to buy, sell, trade, or barter any fur-bearer pelt unless
 - (a) he is the holder of a valid trapping licence or permit or
 - (b) he is the holder of a valid fur-traders licence or
 - (c) he has taken a fur-bearer under a valid hunting licence, in a prescribed open season.
- (NOTE: See Royalty Fees Section on Page 5)
- to buy, sell or barter or offer to buy, sell or barter any wildlife meat except as authorized by permit.
 - for a hunter to waste or wantonly dispose of a migratory bird killed or retrieved by him or in his possession.
 - to place bait for the purpose of attracting a migratory game bird, except under permit.
 - to use live birds as decoys, or recorded bird calls to hunt game birds.
 - to discharge, dump, discard or dispose of litter on any land or fresh water.
 - to hunt on private property without permission.
 - to shoot or capture any hawk, owl or eagle.
 - to deface any notice posted under authority of the Wildlife Act.

PENALTIES

- (1) There is an automatic cancellation of licence upon conviction of an offence under the Migratory Bird Convention Act.
- (2) There may be a suspension or cancellation of licence upon conviction of an offence under the Wildlife Act or Firearms Act.

SPECIAL RESTRICTION

In regions 1, 3 and 4 there are no open seasons on female or other Grizzly Bear in the company of two year old or younger Grizzly Bear or on two year old or younger Grizzly Bear.

In regions 5, 6 and 7 there are no open seasons on female or other Grizzly Bear in the company of one year old or younger Grizzly Bear or on one year old or younger Grizzly Bear.

Do not shoot any member of a Grizzly Bear family unit.

SPECIAL REQUEST

Hunters are encouraged to select male Mountain Goats when hunting. Males tend to be larger than females and males usually do not exhibit a noticeable curvature of the tip of the horns. In addition, males tend not to be found in nanny/kid groups.

LICENCE REQUIREMENTS

All persons of any age must obtain a hunting licence if he hunts wildlife in British Columbia. There is no reduced fee for young people. All persons 14 years of age or over, whose place of residence is within the Province of British Columbia shall be issued a hunting licence if:

- (a) he possesses a certificate signifying that he has successfully completed a Conservation and Outdoor Recreation Education Examination, or
- (b) he has been issued a valid hunting licence subsequent to his 14th birthday.

A person under 18 years of age must submit an official "acknowledgement of responsibility" form signed by a parent or guardian before obtaining a hunting licence. In addition, a person under 18, when carrying a firearm, must be accompanied and closely supervised by a person 20 years of age or older.

NOTE: Persons under 14 years of age may obtain a hunting licence, without taking a compulsory examination, provided they comply with restrictions contained in the Criminal Code and other Provincial Regulations.

NOTICE TO NON-RESIDENT HUNTERS

Non-residents of British Columbia hunting Big Game must be accompanied by a licenced B.C. guide. On the completion of the hunt non-residents must obtain a completed form of declaration from their guide. Failure to do so constitutes an offense on the part of the hunter and the guide. A non-resident of B.C. who is a resident of Canada may be accompanied by a Canadian resident of B.C. instead of a licenced B.C. guide provided the Canadian B.C. resident obtains a permit from the Fish and Wildlife Branch, Parliament Buildings, Victoria. Application forms for such permits are available from all Fish and Wildlife Branch offices and should be submitted at least three weeks prior to the hunting period.

Special restrictions on non-resident hunting are indicated under Regional schedules.

LICENCE AVAILABILITY

Resident licences are available at all Government Agents' Offices and some Fish and Wildlife Branch Offices and many sporting goods stores. Non-resident licences are only available from all Regional Fish and Wildlife Branch Offices, Government Agents and the Cache Creek Checking Station. Non-residents may also obtain their licences by mail.

OF BRITISH COLUMBIA

OPEN SEASONS

For the purpose of defining the open seasons for big game, small game and game birds the Province is divided into Management Units (M.U.'s) being B.C. Reg. 415/75.

For the purpose of these hunting regulations, A and B parts of a Management Unit shall be considered as a single unit except for Units 6-17A and 6-17B which are considered as separate units. The open seasons for the hunting of each species of game are shown in Regional schedules on the following pages. All dates mentioned therein are inclusive.

Unless seasons are indicated there are no open seasons on any game animal. Where open seasons do not apply to the entire Management Unit reference is given to detailed maps showing the area and describing the pertinent regulations.

The open seasons declared by these Regulations shall cease to be in effect in any area covered by a closure order issued by the Forest Service of the Ministry of Forests and shall continue to be ineffective during the period covered by such forest closure order.

Dates for Hunting Seasons may be changed by order of the Minister only in unusual conditions. Such changes will be given local publicity.

BAG LIMITS AND POSSESSION LIMITS

Season bag limits for big and small game and daily bag limits for game birds for each Management Unit are shown in the Regional schedules on the following pages directly following the date of the open season.

Where special restrictions exist as to species, sex or age, they are shown on detailed maps.

These bag limits are printed in bold type, e.g. **3**.

Where no bag limit is in effect, the abbreviation **NBL** appears.

An entry such as "**2(1)**" for ungulates in the schedules means the bag limit is two animals of that species in the aggregate, one of which may be antlerless.

An entry such as **2** for Big Game (except ungulates) and Small Game in the schedules means the bag limit and possession limit is two animals.

An entry such as **10(20)** for Upland Game Birds and Migratory Game Birds in the schedules means the bag limit is **10** while the possession limit is **20**.

Subject to exceptions in the Regional schedules or below, the maximum number of each species of small game and big game which a hunter may take in the Province in one licence year (the season bag limit) is one. Provincial Bag Limits may be achieved by hunting in one or more regions provided the Regional Bag Limits are not exceeded.

(a) **Deer:** the maximum number which a hunter may take in one licence year is two (2).

NOTE: For Deer, the provincial bag limit may only be exceeded, up to the Regional Bag Limit, by hunting in Region 1 or in M.U.'s 6-12 and 6-13.

(b) **Black Bear:** The maximum number which a hunter may take in one licence year is two. (2).

(c) **Cougar:** The maximum number which a hunter may take in one licence year is two (2).

NOTE: For Cougar, the Provincial Bag Limit may be exceeded in Region 2 and 3 (M.U.'s 2-8, 3-38 to 3-41).

(d) **Wolf:** The maximum number which a hunter may take in one licence year is three (3).

NOTE: For wolf, the provincial bag limit may be exceeded in Regions 6 and 7.

(e) **Coyote, Raccoon, Skunk and Fox:** There is no maximum number which a hunter may take in one licence year. No bag limit (**NBL**).



GENERAL INFORMATION APPLYING TO ALL OF BRITISH COLUMBIA

For details and application forms, write to the Licence and Permit Office, Fish and Wildlife Branch, 1019 Wharf Street, Victoria, B.C. V8W 2Z1.

HUNTING LICENCE FEES

The following fees apply Province wide. Additional licence requirements are indicated under certain regional schedules.

A resident of British Columbia

To hunt all game and game birds and carry firearms: \$ 7.00
To a person 65 years of age or over, who is a Canadian citizen, to hunt all game and game birds and carry firearms 1.00

A resident of Canada (not B.C.)

To hunt all game and game birds and carry firearms 7.00

A non-resident

To a person not a resident in Canada to hunt game birds and carry firearms 25.00

To a person not a resident in Canada to hunt all game and game birds and carry firearms 75.00

A person to carry a firearm

1.00

A person to hunt with bow or crossbow

(required in addition to a regular hunting licence) 3.00

Duplicate Hunting Licences

To a person who, upon satisfactory proof, shows his hunting licence has been lost or destroyed 2.00

Duplicate Species Licences

To a person who, upon satisfactory proof, shows his species licence has been lost or destroyed 2.00

Canadian Migratory Game Bird hunting permit

When hunting or transporting migratory game birds, you must have on your person a valid Canadian Migratory Bird hunting permit in addition to any required provincial hunting licence. The permit is available at the Post Office for \$3.50

SPECIES LICENCE FEES

Big Game Licences	B.C. Resident	Non-B.C. Resident
Black Bear	4.00	40.00
Caribou	10.00	100.00
* Cougar	10.00	100.00
Deer	4.00	50.00
Elk	10.00	100.00
* Grizzly	35.00	300.00
Moose	10.00	100.00
* Mountain Goat	15.00	100.00
* Mountain Sheep	25.00	250.00
Wolf	—	75.00

*Licences for these species are not valid until the third day after the date of purchase.

Any person who kills any of the above big game species must immediately cancel the appropriate species licence.

All hunting and species licences expire March 31. (Licences issued in March of any year shall expire March 31 of the following year.)

Hunters are reminded that they should retain their current basic hunting licence after the expiry date as they are to be produced upon application for licence renewal.

ROYALTY FEES

Every holder of a valid hunting licence who kills a fur-bearing animal is exempt from paying the prescribed royalty unless he offers the pelt for sale. See current Trapping Regulations Synopsis for royalty fees. Payment of a royalty fee is required only upon the initial sale of the pelt.

OPEN SEASONS

For the purpose of defining the open seasons for big game, small game and game birds the Province is divided into Management Units (M.U.'s) being B.C. Reg. 415/75.

For the purpose of these hunting regulations, A and B parts of a Management Unit shall be considered as a single unit except for Units 6-17A and 6-17B which are considered as separate units. The open seasons for the hunting of each species of game are shown in Regional schedules on the following pages. All dates mentioned therein are inclusive.

Unless seasons are indicated there are no open seasons on any game animal. Where open seasons do not apply to the entire Management Unit reference is given to detailed maps showing the area and describing the pertinent regulations.

The open seasons declared by these Regulations shall cease to be in effect in any area covered by a closure order issued by the Forest Service of the Ministry of Forests and shall continue to be ineffective during the period covered by such forest closure order.

Dates for Hunting Seasons may be changed by order of the Minister only in unusual conditions. Such changes will be given local publicity.

BAG LIMITS AND POSSESSION LIMITS

Season bag limits for big and small game and daily bag limits for game birds for each Management Unit are shown in the Regional schedules on the following pages directly following the date of the open season.

Where special restrictions exist as to species, sex or age, they are shown on detailed maps.

These bag limits are printed in bold type, e.g. 3.

Where no bag limit is in effect, the abbreviation **NBL** appears.

An entry such as "**2(1)**" for ungulates in the schedules means the bag limit is two animals of that species in the aggregate, one of which may be antlerless.

An entry such as **2** for Big Game (except ungulates) and Small Game in the schedules means the bag limit and possession limit is two animals.

An entry such as **10(20)** for Upland Game Birds and Migratory Game Birds in the schedules means the bag limit is **10** while the possession limit is **20**.

Subject to exceptions in the Regional schedules or below, the maximum number of each species of small game and big game which a hunter may take in the Province in one licence year (the season bag limit) is one. Provincial Bag Limits may be achieved by hunting in one or more regions provided the Regional Bag Limits are not exceeded.

(s) **Deer:** the maximum number which a hunter may take in one licence year is two (2).

NOTE: For Deer, the provincial bag limit may only be exceeded, up to the Regional Bag Limit, by hunting in Region 1 or in M.U.'s 6-12 and 6-13.

(b) **Black Bear:** The maximum number which a hunter may take in one licence year is two. (2).

(c) **Cougar:** The maximum number which a hunter may take in one licence year is two (2).

NOTE: For Cougar, the Provincial Bag Limit may be exceeded in Region 2 and 3 (M.U.'s 2-8, 3-38 to 3-41).

(d) **Wolf:** The maximum number which a hunter may take in one licence year is three (3).

NOTE: For wolf, the provincial bag limit may be exceeded in Regions 6 and 7.

(e) **Coyote, Raccoon, Skunk and Fox:** There is no maximum number which a hunter may take in one licence year. No bag limit (**NBL**).

GENERAL INFORMATION APPLYING TO ALL OF BRITISH COLUMBIA

(f) **Wolverine and Lynx:** The maximum number which a hunter may take in one licence year is one (1) of each species.

(g) **Bobcat:** The maximum number which a hunter may take in one licence year (the season bag limit) is five (5).

No Person while in the field either actually hunting or returning from hunting shall have in his possession game birds in excess of three times the daily limit. For possession limits on migratory game birds see Regional schedules.

The daily bag limit for all **Geese in aggregate** is 5 possession (10).

EVIDENCE OF SPECIES AND SEX

Detailed information is available at F. & W. offices.

Big Game and Small Game

Evidence of Species shall be provided by leaving a readily identifiable part of the hide to a portion of the carcass.

Evidence of sex shall be provided as per 1 or 2 below:

1. leaving attached to a portion of the carcass:

(a) in males; a testicle or portion of the penis

(b) in females; a portion of the udder or teats

2. for antlered animals (except Caribou), sheep or goats the horns or antlers attached to a portion of the carcass shall provide evidence of sex as an alternative to 1 (a) and (b) above.

Adequate evidence of species and sex must be provided in addition to parts required for compulsory inspection (page 6).

NOTE: leaving adequate evidence of species and sex as in (a) and (b) above will NOT contaminate the meat.

Game Birds

Evidence of species and sex shall be provided by leaving one wing and the plumage thereof attached to the carcass.

Export Permits

All hunters (Resident or Non-resident), in order to export game from the Province, must obtain a permit for this purpose from any Conservation Officer or Government Agent. Also see Notice to Non-Resident Hunters on page 4.

COMPULSORY REPORTING

The Fish and Wildlife Branch will be operating numerous Checking Stations throughout the Province. **It is mandatory for all hunters to stop at all checking stations and report.**

Hunters are reminded that certain species of game must be reported at designated compulsory check centres to an officer of the Fish and Wildlife Branch for purposes of taking measurements or parts of the animal required for management. Sportsmen must also leave **evidence of species and sex** attached to the carcass, consistent with the section as outlined above.

Each Region of the Fish and Wildlife Branch has established designated centres where Compulsory Reporting of Caribou, Grizzly Bear, Cougar, Mountain Sheep and Mountain Goat must take place. All such Compulsory check centres are open during working hours (8:30 a.m. to 4:30 p.m.), Monday to Friday. If two or more animals are to be checked, 24 hours notice (by phone) must be given to staff of designated centres. In addition the Provincial Cache Creek Checking Station will serve as a compulsory reporting centre during normal operating hours from September through November.

All Caribou, Mountain Sheep, Mountain Goat, Grizzly Bear and Cougar taken in the Province by hunting must be inspected at a designated centre by a Conservation Officer, Wildlife Biologist, Wildlife Technician or Official at a designated Game Check Station of the Fish and Wildlife Branch for purposes of taking measurement or parts of the animal required for management (i.e. tooth) within ten (10) days of the kill except:

(1) Persons who gain the written approval from a Conservation Officer, Wildlife Biologist, Wildlife Technician or Official at a Game Check Station of the Fish and Wildlife Branch prior to hunting can submit such animals for inspection within ten (10) days after the last day of the hunt; or

(2) Persons who use the services of a licenced guide for the purpose of killing a Caribou, Grizzly Bear, Mountain Goat or Mountain Sheep can submit such animals for inspection within ten (10) days after the last day of the continuous season in which the animal was taken (i.e. fall killed Grizzly Bear must be submitted after the end of the fall season). or

(3) Persons who kill a Grizzly Bear in Region 4 must submit such animals for inspection within four (4) days of the date of kill.

Parts required for compulsory inspection include:

a) the skull with lower jaw (both fleshed) and the hide for all Grizzly Bear and Cougar.

b) the horns and lower jaw for all Mountain Goat,

c) the lower jaw for all Caribou. See also Page 38.

d) that portion of the skull including the eyesocket and horns for all Mountain Sheep (i.e. Mail, Stone, California and Rocky Mtn.).

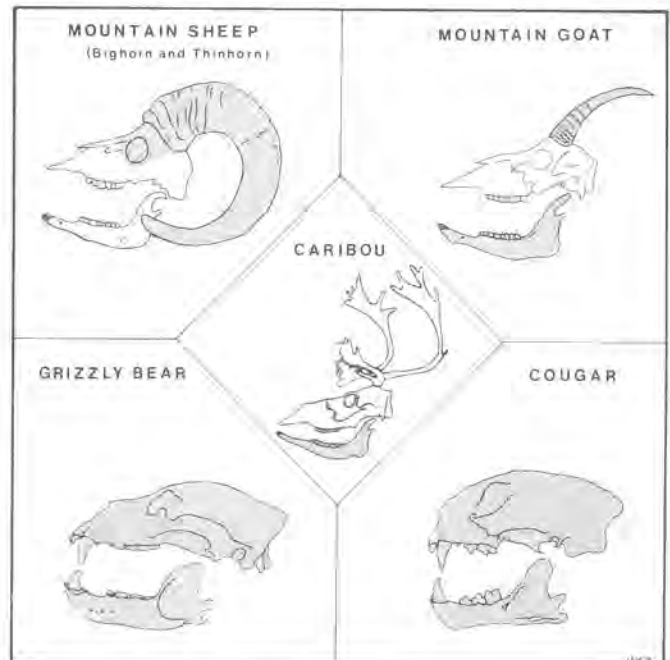
Information required for compulsory inspection include:

a) the location where the animal was killed,

b) the date the animal was killed and

c) the number of days the licensee hunted before killing the animal.

Those portions required to be submitted for inspection are shaded gray in the following diagram.



POSSESSION AND TRANSPORT

See also page 6, for Compulsory Reporting.

No person shall possess or transport game unless adequate evidence of species and sex remains attached to the animal carcass. Such evidence may be removed:

(a) when the carcass is prepared for immediate cooking or

GENERAL INFORMATION APPLYING TO ALL OF BRITISH COLUMBIA

(b) after the carcass is taken to the residence of the owner for preservation or consumption.

Any person wishing to transport a portion of a carcass as a gift should obtain a Sundry Permit from the Fish and Wildlife Branch or possess the species licence under which the animal was taken and have a record of the successful hunter's hunting licence number, his name and address. Any person having had a carcass butchered and packaged should obtain from the butcher a receipt which indicates the hunter's licence number, species tag number, and the species and sex of the animal taken.

CONVENTION ON INTERNATIONAL TRADE

Recent amendments to the "Convention on International Trade of Endangered Flora and Fauna" requires that a special Convention export permit be obtained for the export from Canada of all Rocky Mountain and California Bighorn Mountain Sheep, Grizzly Bear, Cougar, Lynx, Bobcat and Wolf or parts of these animals. Such permits for animals or parts thereof, leaving Canada direct from British Columbia may be obtained only at certain offices during normal working hours. Check the Regional schedules for the location of these centres. The Cache Creek Check Station will issue Convention permits.

HUNTING METHODS

Specific restrictions on the use of firearms for a given Management Unit are outlined under the detailed maps on the following pages.

Archery Hunting

Crossbows and Bows and Arrow may be used for hunting all big game, small game and game birds except a crossbow is prohibited to hunt Migratory Game Birds. The following restrictions apply to the use of Crossbows and Bows and Arrow Province wide. Check Regional Schedules for open seasons and additional restrictions.

Crossbows

(1) No person shall hunt Small Game, Game Birds or Deer (Black-tailed, Mule, White-tailed and Fallow) with a crossbow having a pull less than 55kg (120 lbs.) and a bolt weighing not less than 16.2 grams (250 grains).

(2) No person shall hunt Big Game, other than deer, with a crossbow having a pull of less than 68kg (150 lbs.) and a bolt weighing not less than 16.2 grams (250 grains).

(3) No person shall hunt Big Game, with a crossbow having a bolt (arrow) other than one having a broadhead of at least 2.22 centimeters ($\frac{7}{8}$ of an inch) at the widest point.

Bows and Arrow

No person shall hunt game with a bow having a pull of less than 18kg (40 lbs.) within the archer's draw length and an arrow other than one having a broadhead at least 2.22 centimeters ($\frac{7}{8}$ of an inch) at the widest point.

Muzzle Loaders

A muzzle loader containing powder and shot in the barrel but UN-PRIMED (i.e. no powder in the pan of a flint lock or no cap on the nipple of a percussion lock) does not constitute a loaded firearm.

Baiting

Throughout the province the hunting of Black Bear and Grizzly Bear by the placing of bait is prohibited.

No person shall hunt Migratory Game Birds within one quarter mile of any baited area where bait has been deposited solely to attract Migratory Game Birds. (See It is unlawful . . . Page 3.)

Shooting Hours

Shooting Hours during which the hunting of game is permitted, except for Migratory Game Birds, are from one hour before sunrise, to one hour

after sunset. Exceptions are noted under the open season maps on the following pages.

No person shall hunt Migratory Game Birds earlier than one-half hour before sunrise or later than one-half hour after sunset.

Retrieval

It is lawful for a person to retrieve a dead or injured game animal with the assistance of a power boat provided no person in the power boat is in possession of a loaded firearm.

No person shall kill, cripple or wound game without making all reasonable effort to retrieve and include it in his bag limit. The retrieved game shall be killed immediately and included in the hunter's bag limit.

Dogs

The use of dogs is permitted in the hunting of all game except Mountain Sheep, Mountain Goat, Elk, Caribou and Moose.

Dogs must be on a leash when used to hunt Mule Deer, Black-tailed Deer, White-tailed Deer and Fallow Deer.

Any person may train dogs by allowing them to pursue game birds under supervision from Aug. 1 to April 30.

ADVICE TO HUNTERS

Record of Hunt

Many hunters are interested in recording their hunting experiences. The Fish and Wildlife Branch is also interested in such information and each year mails out Hunter questionnaires and requires compulsory checks and reports on certain harvested game. We, therefore, recommend each hunter keep a record of his hunts as indicated below, and that he keep this brochure until April 1980 as an aid to completing his Hunter Questionnaire.

M.U.	Nearest River or Stream	Species Hunted	# Days Hunted	If Successful, Sex and Age of Kill	Date of Kill Month/Day
------	-------------------------	----------------	---------------	------------------------------------	------------------------

Recreational Atlas

Special Note: Hunters should note that the "M.U. 4-21" designation on Page 23 of the B.C. Recreational Atlas (1st edition) is in error and should be "M.U. 4-27".

Detailed maps of various parts of the Province may be obtained from a Government Agent or the Director, Surveys and Mapping Branch, Ministry of Environment, Victoria, B.C.

Bear Meat

To prevent possible infection by Trichinosis, bear meat should not be consumed unless it is thoroughly cooked or adequately frozen for a period of time.

Provincial Parks and Recreation Areas

Hunting and/or the discharge of firearms is not permitted in any Class C, Provincial Park nor in the majority of Class A or B parks or in Nature Conservancy Areas.

All those parks and recreation areas open to hunting and the discharge of firearms are listed in the following Regional schedules. Parks that are not listed are closed to hunting and closed to the discharge of firearms.

Ecological Reserves

Hunting, trapping or fishing is not permitted in any Ecological Reserve in B.C. A complete list of Reserves is available from: Ecological Reserves Division, Ministry of the Environment, Parliament Buildings, Victoria, V8V 1X4.

Municipalities and Regional Districts

Most municipalities have local by-laws restricting and controlling the use of firearms within their boundaries. Consult Municipal Clerks and Regional Districts for details of closures. The Fish and Wildlife Branch publishes the Fraser Valley Special Area brochure which depicts Provincial and Municipal firearm regulations in the Fraser Valley.

GENERAL INFORMATION APPLYING TO ALL OF BRITISH COLUMBIA

PROTECTED MAMMALS

Sportsmen are reminded that the following mammals are protected under authority of the Wildlife Act.

1. Yellow Badger
2. Mountain Cottontail
3. White-tailed Jackrabbit

LIMITED ENTRY HUNTING

In order to obtain a special licence to participate in a Limited Entry Hunting season sportsmen are required to make application, on an official form, direct to the Fish and Wildlife Branch, Parliament Buildings, Victoria, B.C. V8V 1X4. Forms are available at Government Agents, and Fish and Wildlife Branch offices or by writing to the Fish and Wildlife Branch, Victoria, B.C. V8W 2Z1.

Announcements on forthcoming Limited Entry Hunting Seasons will be or have been made through the news media.

Two public draws will be made to select successful licencees. Sportsmen wishing to apply for a licence to hunt Moose and Deer in Regions 3 and 7 must have their applications into Victoria by September 5, 1979.

Sportsmen wishing to hunt within the remaining areas must have their applications into Victoria by July 3, 1979.

The fee for a Limited Entry Hunting Licence is \$5.00. This licence is required in addition to the normally required basic hunting licence and species licence.

Hunters are reminded that Compulsory Reporting of Caribou, Mountain Sheep, Cougar, Mountain Goat and Grizzly Bear must take place as indicated under the section "Compulsory Reporting" on page 6, and as indicated under the Regional schedules.

Limited Entry Hunting seasons for 1979/80 have been instituted and will affect the hunting of seven big game species.

- Region 1** — Elk — M.U.'s 1-9, 1-10: 78 licences
Bulls: Oct. 6 - Oct. 28
Antlerless: Dec. 3 - Dec. 16
- Region 2** — Grizzly Bear — M.U.'s 2-13, 2-15: 8 licences
Oct. 13 - Nov. 12
— Mountain Goat — M.U.'s 2-3: 8 licences
Sept. 8 - Oct. 31
- Region 3** — Mountain Sheep — M.U. 3-3: 30 licences
Aug. 25 - Sept. 21
— Mountain Goat — M.U.'s 3-3, 3-7: 10 licences
Nov. 1 - Nov. 30
— Antlerless Mule Deer — M.U.'s 3-1, 3-2, 3-9, 3-10: 125 licences
Nov. 3 - Nov. 30
— Mountain Goat — M.U.'s 3-15, 3-16, 3-32, 3-33, 3-35, 3-36, 3-43, 3-44, 3-46: 41 licences
Sept. 1 - Oct. 30
— Moose — M.U. 3-28: 50 licences
Nov. 24 - Dec. 2
— Moose — M.U. 3-46: 50 licences
Jan. 12 - Jan. 20
— Antlerless Elk — M.U. 3-14: 20 licences
Dec. 1 - Dec. 14
- Region 4** — Mountain Goat — M.U.'s 4-1, 4-2, 4-9, 4-10 to 4-12, 4-19 to 4-31, 4-33 to 4-37: 105 licences
Sept. 15 to Oct. 31
— Elk (Bulls only) — M.U.'s 4-10, 4-15: 10 licences
Sept. 10 - Oct. 15

- Elk (Antlerless) — M.U.'s 4-1, 4-2, 4-3, 4-20 to 4-26, 4-34: 131 licences
Oct. 5 - Oct. 31
— Elk (either sex) — M.U.'s 4-6: 50 licences
Dec. 15 - Feb. 15

- Region 5** — Mountain Sheep — M.U. 5-14: 5 licences
Aug. 28 - Aug. 30 and Sept. 4 - Sept. 6

- Region 6** — Mountain Goat — M.U. 6-15: 100 licences
Aug. 15 to Feb. 29
— Mountain Goat — M.U.'s 6-4, 6-9: 65 licences
Sept. 1 to Feb. 29
— Mountain Goat — M.U.'s 6-27, 6-28: 5 licences
Aug. 1 to Oct. 15
— Mountain Goat — M.U. 6-20 (Spatsizi): 10 licences
Aug. 1 - Oct. 26
— Mountain Goat — M.U. 6-21 (Mt. Edziza): 10 licences
Aug. 1 - Oct. 15
— Mountain Sheep — M.U. 6-20 (Spatsizi): 10 licences
Aug. 1 - Oct. 26
— Mountain Sheep — M.U. 6-27: 5 licences
Aug. 1 - Oct. 15
— Mountain Sheep — M.U. 6-21 (Mt. Edziza): 6 licences
Aug. 1 - Oct. 26
— Caribou — M.U. 6-20 (Spatsizi): 20 licences
Aug. 15 - Nov. 8
— Grizzly Bear — M.U. 6-20 (Spatsizi): 5 licences
Sept. 1 - Oct. 26 and April 15 to June 15
— Grizzly Bear — M.U. 6-21 (Mt. Edziza): 3 licences
Sept. 1 - Oct. 26 and April 15 to June 15

- Region 7** — Moose — M.U. 7-1 (Mt. Robson): 25 licences
Oct. 8 - Nov. 22 and Nov. 17 - Nov. 30
— Deer — M.U. 7-1 (Mt. Robson): 5 licences
Oct. 8 - Nov. 30

Regions 6 and 7

- Antlerless Moose — M.U.'s 6-4, 6-5, 6-6, 6-8, 6-9, 7-10, 7-12, 7-13, 7-15: 825 licences
Various seasons between Nov. 17 and Dec. 6.



GENERAL INFORMATION APPLYING TO ALL OF BRITISH COLUMBIA

Help Maintain Our Wildlife Resources

OBSERVE RECORD REPORT

Fish & Wildlife violations

The unethical hunter is a threat to both wildlife and the hunting recreation. Regulations are set for the protection of wildlife populations, and those who violate these regulations damage the wildlife resources of our province. The first result is a loss of game to the legitimate hunter. But other wildlife users suffer as well, and often tend to blame all hunters for the actions of a few. In this way, the unethical hunter can damage the public image of hunting, resulting in a loss as well of hunting opportunities.

The Conservation Officer is responsible for the enforcement of Wildlife Regulations, but the job is an enormous one. British Columbia is a large and rugged province, and many hunting activities take place in remote areas. This means that offences may be committed, and damage done, without the offenders always being apprehended. When this happens, both wildlife and the sport of hunting suffer the consequences.

An important goal of enforcement is the prevention of violations *before* the damage is done. This is where you can help. The watchful eyes of sportsmen throughout the province can provide a strong deterrent to potential violators and stop wildlife offences before they happen.

What can you do?

Observe, Record, Report

Remember: Do NOT confront a suspected violator. You cannot make a "Citizen's arrest" or seize private property as evidence. Only a Conservation Officer or a constable is legally authorized to do this. Instead:

Observe:

To be aware of an offence taking place, you must familiarize yourself with current regulations. Some common violations are:

- 1) Killing game during a closed season.
- 2) Killing female or young animals during a male only season.
- 3) Exceeding the daily bag limit of game, game birds or game fish.
- 4) Angling in closed areas.
- 5) Property damage (shooting powerline insulators, roadsigns, industrial equipment).
- 6) Night hunting or pitlamping.

Details may be found in the Hunting Regulations synopsis published each year.

Record:

Carry a pencil and record your observations in note form as soon as you can. Photographs provide an extremely useful addition to these observations if they can be taken without alarming the violator. Take note of any features that will be of use to the enforcement officer in his investigation. These include:

- 1) Time, date, location and weather conditions.
- 2) Identity of violator or accurate description (size, clothing, hair colour, etc.)
- 3) Identity or description of companions.

- 4) Vehicle licence and description.
- 5) Evidence at the scene (head or viscera of animal, empty cartridges, etc.)
- 6) Actions of the violator(s) (number of shots, etc.)

Report:

Your observations *as soon as possible* to the nearest Conservation Officer or to police. The longer you wait, the more difficult it will be to investigate the violation.

Always give your name, address and local phone to verify that your intentions are serious.

OBSERVE, RECORD AND REPORT is being developed in co-operation with the B.C. WILDLIFE FEDERATION

Hunters are reminded that the onus is on them to clearly identify the species and sex of their target before shooting.

Every person who has a firearm in his possession or under his control shall exercise due care for the safety of other persons and property.

Point firearms at game only and never use a scope sighted rifle to observe another human being.

The Fish and Wildlife Branch would appreciate the reporting of any tagged bird or mammal to the Fish and Wildlife Branch, Parliament Buildings, Victoria, B.C.

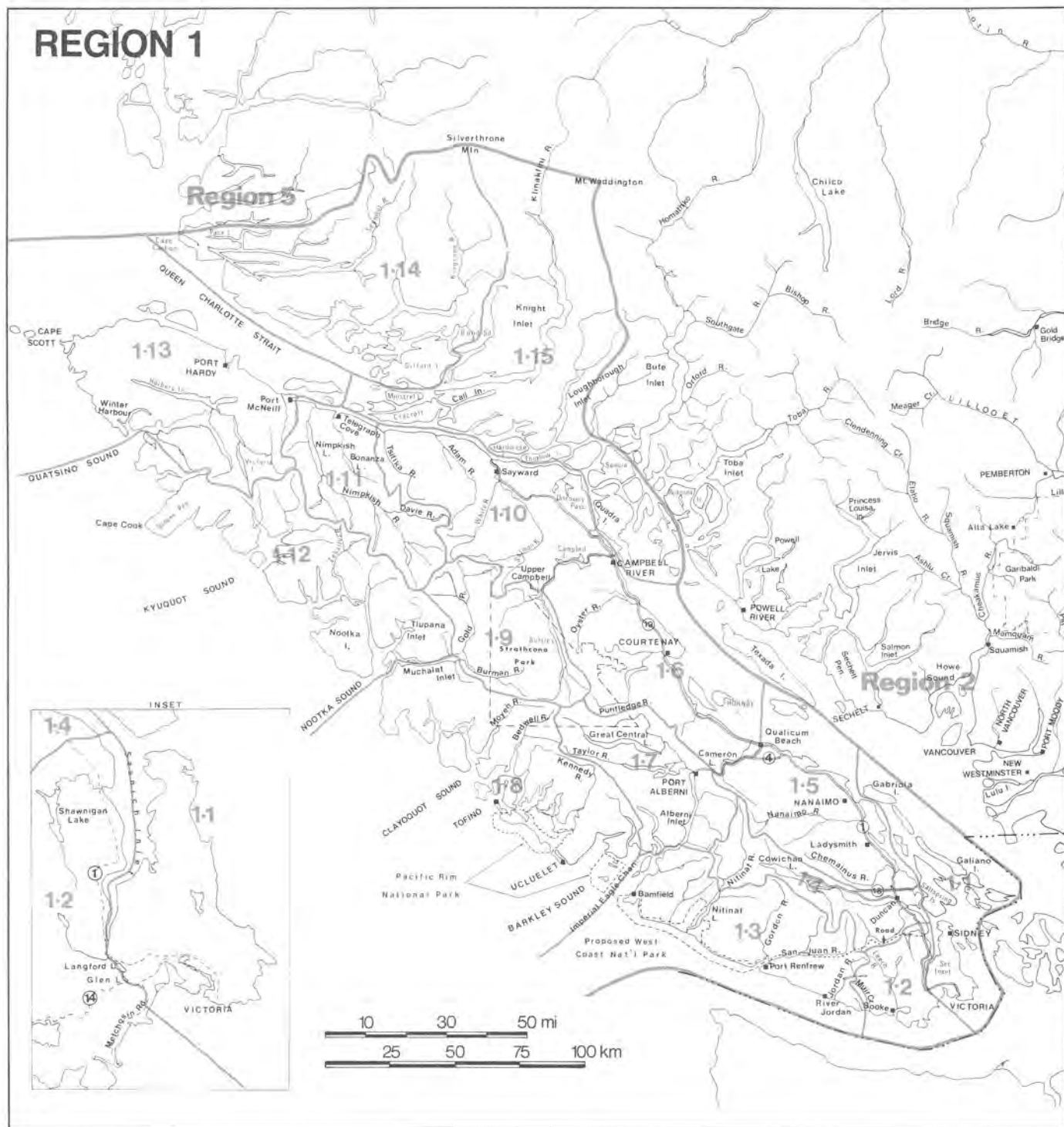
GAME CHECK STATIONS

Each year the Fish and Wildlife Branch operates Game Check stations on well travelled roads in order to contact a large number of sportsmen returning from hunting. All hunters, with or without game, are required by law to stop and report at any Game Check. Sportsmen will be asked to provide information about their hunting activity, including the location and species hunted, time spent hunting and success. Animals taken by hunters will be checked to determine sex, age and condition. Biological samples may be taken, i.e., a lower front tooth. The collected data is used to set hunting seasons and to effect good land management in cooperation with other private and government agencies. These efforts assure the maintenance of your resource and your recreation.

Game Checks provide an opportunity for direct contact between the sportsman and the Fish and Wildlife Branch. Sportsmen are encouraged to ask questions about, or comment on, hunting regulations and wildlife management. We need to know your requirements. At certain locations, sportsmen are checked to determine their compliance with wildlife and firearms laws.

The Game Check procedure usually only takes a few minutes, but provides valuable information that will be used for many years in developing better wildlife management strategies. Please take the opportunity to assist us in protecting your wildlife and your recreational opportunities.

REGION 1 — VANCOUVER ISLAND



REGION 1, VANCOUVER ISLAND — OPEN SEASONS

REGION 1 — VANCOUVER ISLAND

Regional Headquarters — Nanaimo

District Offices — Campbell River, Courtenay, Duncan, Gold River, Port Alberni, Port Hardy, Victoria.

BAG LIMITS

Deer: Unless otherwise indicated the bag limit for Mule (Black-tailed) Deer shall be three (3) of which one (1) may be antlerless.

Grouse: The daily aggregate bag limit for Blue, Spruce (Franklin) and Ruffed Grouse shall be ten (10).

COMPULSORY REPORTING

It is mandatory for all Mountain Sheep, Mountain Goat, Grizzly Bear, Cougar and Caribou to be inspected. Designated compulsory check centre is Nanaimo. Animals must be checked at all Fish and Wildlife Branch offices by appointment only. See Page 6 for those portions of an animal which are required.

NOTICE TO HUNTERS

- (1) CONVENTION ON INTERNATIONAL TRADE — Export permits will be issued for Bighorn Sheep, Grizzly Bear, Cougar, Lynx, Bobcat and Wolf from the Nanaimo Fish and Wildlife Branch office, and an appointment is necessary at the Campbell River district office. See Convention on International Trade section on Page 7.
- (2) Sooke No Hunting and No Shooting Area: Hunters should take note that hunting or the discharge of firearms is prohibited in those areas as outlined on Map A5, Page 14.
- (3) The use of rifles for hunting is prohibited in M.U. 1-1 except on Valdes Island, and except by permit elsewhere.
- (4) Saanich Peninsula Special Deer Hunting Area — Hunters should take note of the Special Licence area in the Saanich Peninsula. Information is provided on detailed Map A6.
- (5) Qualicum National Wildlife Area — Hunting, trapping, fishing and the possession of any firearm (Canada Wildlife Act) is prohibited in this area. For further details contact the Fish and Wildlife Branch in Nanaimo or the Canada Wildlife Service office in Delta (ph: 946-8546).
- (6) The Vancouver Island Marmot is protected and should not be disturbed in its natural habitat.
- (7) Nanaimo/Qualicum Bays — Waterfowl hunters will be required to obey special access restrictions while hunting in these areas. Additional enforcement will be carried out by the Fish and Wildlife Branch staff during the open season.
- (8) Big Game — All hunters are requested to note and report any abnormalities that may appear near the lips and mouth of any animal taken in Region 1. If abnormalities are noted on legally killed animals, hunters are asked to collect these abnormalities (freeze if possible) and deliver them to the nearest District Conservation Officer of the Fish & Wildlife Branch.

PARKS AND RECREATION AREAS

The following parks and recreation areas are only open to the discharge of firearms from Sept. 15 to June 14 during a lawful game hunting season. Parks and recreation areas not listed are closed to hunting and closed to the discharge of firearms.

Beaumont Marine Park (shotguns only) (M.U. 1-1)

Cape Scott Park (M.U. 1-13)

Chemainus River Park (M.U. 1-5)

China Beach Park (shotguns with shot only) (M.U. 1-3)

D'Arcy Island Park (shotguns only) (M.U. 1-1)

Discovery Island Marine Park (shotguns only) (M.U. 1-1)

Fossil Park (M.U. 1-7)

Gibson Marine Park (shotguns only) (M.U. 1-8)

Gold River Park (M.U. 1-7)

Koksilah River Park (M.U. 1-4)

Morton Lake Park (M.U. 1-10)

Mount Maxwell Park (shotguns with shot only) (M.U. 1-1)

Octopus Islands Marine Park (shotguns only) (M.U. 1-15)

Octopus Islands Recreation Area (shotguns only) (M.U. 1-15)

Pirates Cove Marine Park (shotguns only) (M.U. 1-1)

Princess Margaret Marine Park (shotguns only) (M.U. 1-1)

Rebecca Spit Marine Park (shotguns only) (M.U. 1-15)

Sandy Island Park (shotguns only) (M.U. 1-6)

Schoen Lake Park (M.U. 1-10, 1-11)

Sidney Spit Marine Park (M.U. 1-1) **No person shall hunt deer or discharge any firearm using a single projectile.**

Sooke Mountain Park (M.U. 1-2)

Spectacle Lake Park (shotguns with shot only) (M.U. 1-2)

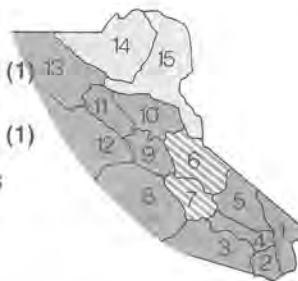
Thurston Bay Marine Park (shotguns only) (M.U. 1-15)

OPEN SEASONS

MULE (Black-tailed) DEER

- Bucks: Sept. 8 - Dec. 2
Antlerless: Nov. 3 - Nov. 12 **3 (1)**
- Bucks: Sept. 8 - Dec. 2
Antlerless: Nov. 3 - Nov. 12 **2 (1)**
- ▨ Bucks only: Sept. 8 - Dec. 2 **3**

See Maps A2, A3, A6

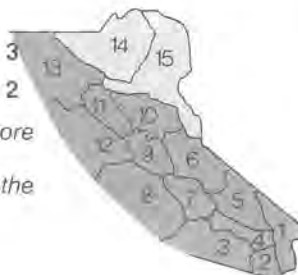


MULE (Black-tailed) DEER

- *■ Bucks only: Dec. 3 - Dec. 16 **3**
- *□ Bucks only: Dec. 3 - Dec. 16 **2**

*Open only for Deer having 2 or more prongs on at least one antler.
The head must remain attached to the carcass.

See Maps A2, A3, A6



REGION 1, VANCOUVER ISLAND — OPEN SEASONS

MULE (Black-tailed) DEER SPECIAL BOW AND ARROW SEASON

■ Bucks: Aug. 25 - Sept. 7 3

□ Bucks: Aug. 25 - Sept. 7 2

*There is **no** Special Bow and Arrow season on the Gulf Islands in M.U. 1-1.

See Maps A2, A3, A6



BLACK BEAR SPECIAL BOW AND ARROW SEASON

■ Aug. 25 - Sept. 7 2

*There is **no** Special Bow and Arrow season on the Gulf Islands in M.U. 1-1.



ELK

■ Bulls only: See Map A1.

Open only for bulls with 4 or more prongs on at least one antler. The lower jaw and antlers of all harvested animals must be submitted for inspection to an office of the Fish and Wildlife Branch in Region 1.



COUGAR

■ Nov. 3 - June 30 2



MOUNTAIN GOAT

■ Sept. 1 - Dec. 2 1

See Map A4



WOLF

■ Sept. 29 - March 31 2

□ April 1 - March 31 3

Hunters must submit the skull (including lower jaw) of all wolf taken on Vancouver Island to an office of the Fish and Wildlife Branch in Region 1.



GRIZZLY BEAR

■ April 1 - May 31 1

□ April 1 - May 1 1



COYOTE, SKUNK

■ April 1 - March 31 NBL



BLACK BEAR

■ Sept. 8 - Dec. 31: 1979 2
April 1 - June 15: 1980 2

□ Sept. 8 - June 15 2



RACCOON, FOX

■ April 1 - March 31 NBL



REGION 1, VANCOUVER ISLAND — OPEN SEASONS

BOBCAT, LYNX, WOLVERINE

■ Oct. 27 - Nov. 18

Bag Limits: Bobcat 5

Lynx 1

Wolverine 1



GROUSE

(Blue, Spruce (Franklin) and Ruffed)

■ Sept. 1 - Dec. 31 10 (30)

SPECIAL BOW AND ARROW SEASON

■ Aug. 25 - Aug. 31 10 (30)

**There is no Special Bow and Arrow season on the Gulf Islands in M.U. 1-11*



PTARMIGAN

■ Sept. 1 - Nov. 12 5 (15)



CALIFORNIA QUAIL

No open season on Mountain Quail

■ Oct. 6 - Nov. 12 5 (15)



PHEASANTS

COCKS ONLY

■ Oct. 6 - Nov. 12 2 (6)



DUCKS, COOTS, COMMON SNIPE, SNOW GEESE, ROSS' GEESE

■ Oct. 6 - Jan. 20

□ Sept. 15 - Dec. 15

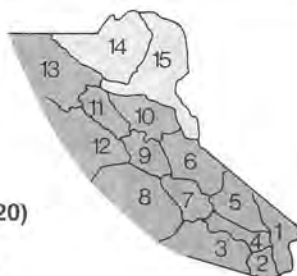
Bag Limits Ducks: 8 (16)

Coots: 10 (20)

Common Snipe: 10 (20)

Snow Geese: 5 (10)

Ross' Geese: 5 (10)



See Provincial Daily Bag Limit for Geese, Page 6.

CANADA GEESE, WHITE-FRONTED GEESE

■ Oct. 6 - Jan. 20 5 (10)

□ Oct. 6 - Oct. 8 2 (6)

▨ Sept. 15 - Dec. 15 5 (10)

See Provincial Daily Bag Limit for Geese, Page 6.



BAND-TAILED PIGEONS

■ Sept. 1 - Oct. 21 10 (20)



**HUNTERS SHOULD NOTE:
THERE IS NO BLACK BRANT
OPEN SEASON IN 1980.**

REGION 1, SPECIAL AREAS, CLOSED AREAS, NO SHOOTING AREAS



Map A1 North Vancouver Island Elk Special Season Area (situate in M.U. 1-12, 1-13)

Special Season: Oct. 6 - Oct. 28
Bull Elk only: (4 or more prongs on at least one antler)

Bag Limit: one

Detailed maps are available at the Nanaimo Branch Office.

REGION 1, SPECIAL AREAS, CLOSED AREAS, NO SHOOTING AREAS



Map A6 Saanich Peninsula Special Deer Hunting Area (M.U. 1-1)

The open season for resident bow-hunting only is August 18, 1979 to February 23, 1980 in North Saanich, Central Saanich and Saanich Municipalities by special permit only. Permits may be obtained from Municipal Police Stations, the R.C.M.P. in Sidney, and the Fish & Wildlife Branch in Victoria. The permit is required in addition to all hunting and species licences. There is no bag limit and deer of any sex and age may be taken.



Map A2 White River Deer Closed Area (situate in M.U. 1-10)

There is no open season on Antlerless Mule (Black-tailed) Deer.

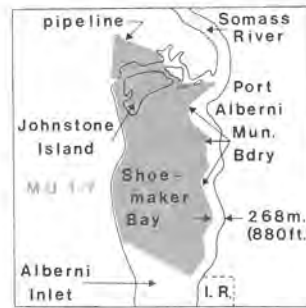


Map A3 South Nanaimo River Deer Harvest Area (situate in M.U. 1-5)

There are no open seasons for Antlerless Mule (Black-tailed) Deer and Mule (Black-tailed) Deer having less than two prongs on at least one antler.



Map A4 Klinakline Mountain Goat Closed Area (situate in M.U. 1-15)



Map A7 Shoemaker Bay — No Hunting Area, November 1 to June 30 (situate in M.U. 1-7)



Map A8 Nanaimo Special Area (situate in M.U. 1-5)
Shotguns with shot only.



Map A5 Sooke - Metchosin - Highlands No Shooting, No Hunting and shotguns with shot only area (situate in M.U. 1-1, 1-2)



Map A9 Mayne Island No Shooting Area (situate in M.U. 1-1)



Map A10 Ganges No Shooting Area (situate in M.U. 1-1)

REGION 1, SPECIAL AREAS, CLOSED AREAS, NO SHOOTING AREAS



Map A11 Protection Island No Shooting Area (situate in M.U. 1-5)



Map A12 Englishman River No Shooting Area (situate in M.U. 1-5)



Map A13 Cowichan Bay No Shooting Area (situate in M.U. 1-4)



Map A14 Cowichan Lake No Shooting Area (situate in M.U. 1-4)



Map A15 Cherry Point No Shooting Area (situate in M.U. 1-4)



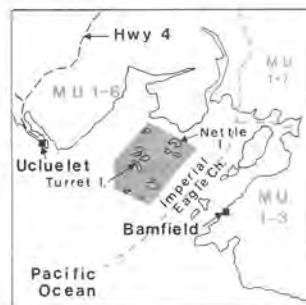
Map A16 Nanaimo No Shooting Area (situate in M.U. 1-5)



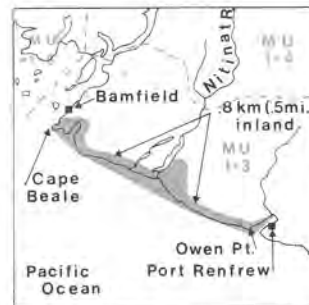
Map A17 Nanaimo No Shooting Area (situate in M.U. 1-5)



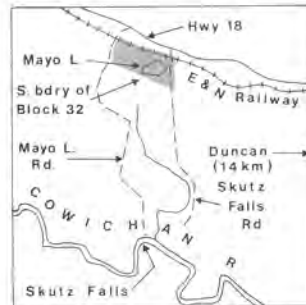
Map A18 Pacific Rim National Park No Shooting Area (situate in M.U. 1-8)



Map A19 Pacific Rim National Park No Shooting Area (situate in M.U. 1-3, 1-8)



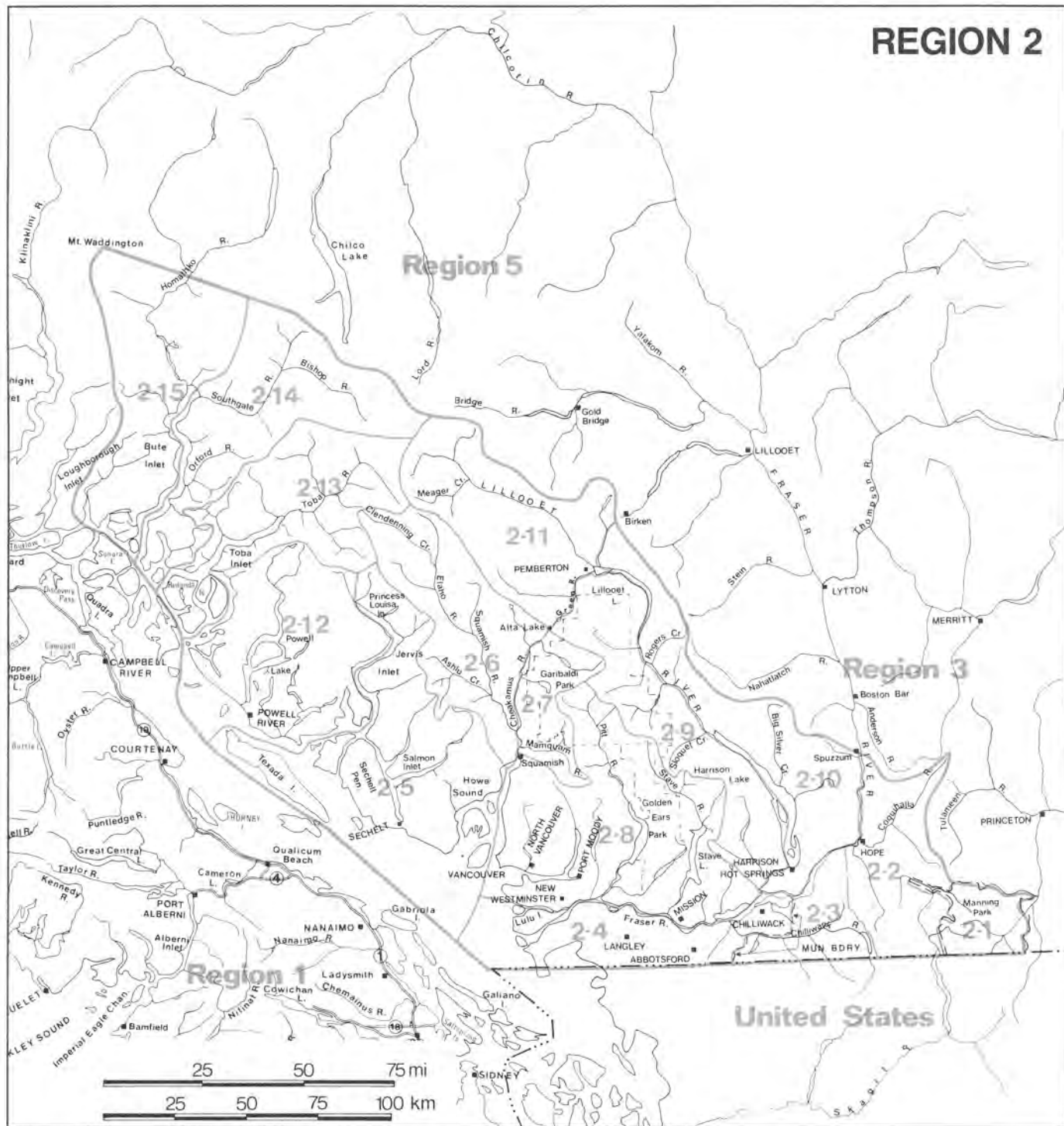
Map A20 West Coast National Park No Shooting Area (situate in M.U. 1-3)



Map A21 Mayo Lake No Shooting Area (situate in M.U. 1-4)



Map A22 Courtney-Campbell River Shotgun with shot only area (situate in M.U. 1-5)



REGION 2, LOWER MAINLAND — OPEN SEASONS

REGION 2 — LOWER MAINLAND

Regional Headquarters — 4240 Manor Street, Burnaby

District Offices — Agassiz, Chilliwack, Hope, Maple Ridge, Pemberton, Powell River, Sechelt, Squamish, Surrey

BAG LIMITS

Deer: Unless otherwise indicated, the season bag limit for Mule (Black-tailed) Deer shall be two (2) of which one may be antlerless.

Grouse: The daily aggregate bag limit for Blue, Spruce (Franklin) and Ruffed Grouse is ten (10).

COMPULSORY REPORTING

It is mandatory for all Mountain Sheep, Mountain Goat, Grizzly Bear, Cougar and Caribou to be inspected. Designated compulsory check centres are Burnaby, Surrey, Powell River and Chilliwack. See Page 6 for those portions of an animal which are required.

NOTICE TO HUNTERS

1) Fraser Valley Special Area — Hunters should take note of the special licence area in the Fraser Valley. Information is provided on detailed Map B14. A special Fraser Valley brochure with further information on open areas is available when licences are purchased. These special licences will be available through Regional Fish and Wildlife Branch Office, Government Agents and selected private outlets (to be announced). For further information contact the Burnaby office, Fish and Wildlife Branch, 8:30 - 4:30, Monday through Friday (Phone 435-4137).

2) Fraser Valley Canada Goose Special Season Area — A separate Canada Goose permit is required for the hunting of Canada Geese in portions of M.U.'s 2-4 and 2-8. Permits are available free-of-charge through Fish and Wildlife Branch Offices in Burnaby, Maple Ridge, Surrey, Chilliwack, and the Canadian Wildlife Service Office in Delta. See Maps B1, B2, B3 and B4.

3. Hunters should take note of the new discharge of firearms regulations in the vicinity of Pitt Polder. See Maps B6 and B7.

4) Limited Entry Hunting — Hunters should take note of the Limited Entry Hunting section on Page 8.

5) There is no hunting in M.U. 2-1 (Manning Park).

6) CONVENTION ON INTERNATIONAL TRADE — Export permits will be issued for *Bighorn Sheep, Grizzly Bear, Cougar, Lynx, Bobcat* and *Wolf* from the Burnaby Fish and Wildlife Branch office and an appointment is necessary at the Chilliwack district office. See Convention on International Trade section on Page 7.

7) BLACK BRANT REGULATIONS — In that portion of M.U. 2-4 lying west of a line drawn south from Benson Road to the permanent range marker on the International Boundary that is situated approximately 1260 meters (1400 yards) east of the shore at Boundary Bay no person shall:

- place a flock or set of Brant decoys within 180 meters (200 yards) of any other flock or set of Brant decoys;
- set out a flock or set of Brant decoys that exceeds fifty (50) in number;
- use more than one blind for each flock or set of Brant decoys; and
- set out more than one flock or set of Brant decoys; and
- use more than one blind for each flock or set of Brant decoys, such blind to contain no more than five persons at any one time.

PARKS AND RECREATION AREAS

The following Parks and Recreation areas are only open to the discharge of firearms from Sept. 8 to June 14 during a lawful game hunting season. Parks and Recreation areas not listed are closed to hunting and closed to the discharge of firearms.

Copeland Islands Marine Park (shotguns only) (M.U. 2-12)

Desolation Sound Marine Recreation Area (M.U. 2-12)

Garibaldi Park (M.U. 2-7, 2-8, 2-9) See Map B19

International Ridge Recreation Area (M.U. 2-3)

Mount Judge Howay Recreation Area (M.U. 2-8) (see Map B11)

Skagit Valley Recreation Area (M.U. 2-2)

Skookumchuck Narrows Park (shotguns only) (M.U. 2-5)

Smuggler Cove Marine Park (shotguns only) (M.U. 2-5)

OPEN SEASONS

MULE (Black-tailed) DEER

- Bucks: Sept. 8 - Dec. 2
Antlerless: 2 (1)
Nov. 3 - Nov. 18

- Bucks: Sept. 8 - Dec. 2 2

- ▨ Bucks: Sept. 1 - Dec. 2 2

In that portion of M.U. 2-5 being Texada Island, the Bag Limit for deer shall be 3 (1).

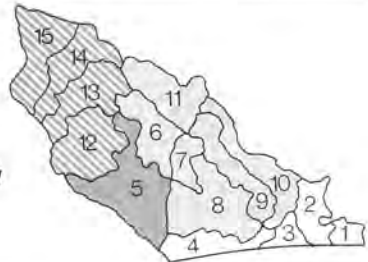
See Map B17



MOUNTAIN GOAT

- Sept. 8 - Oct. 14 1
- Sept. 8 - Sept. 30 1
- ▨ Sept. 1 - Oct. 28 1

See Map B8, B9, B10, B11



BLACK BEAR

- Sept. 8 - Dec. 31: 1979
April 1 - June 15: 1980 2
- Sept. 1 - Dec. 31: 1979
April 1 - June 15: 1980 2



COUGAR

- April 1 - Mar. 31 2
- April 1 - Mar. 31 5



REGION 2, LOWER MAINLAND — OPEN SEASONS

WOLF

■ April 1 - Mar. 31 3



DUCKS, COOTS, COMMON SNIPE

■ Sept. 22 - Dec. 26

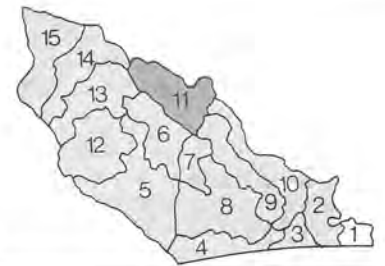
□ Oct. 6 - Jan. 20

Bag Limits:

Ducks **8 (16)**

Coots **10 (20)**

Common Snipe **10 (20)**



COYOTE, RACCOON, SKUNK, FOX

■ April 1 - Mar. 31 **NBL**

BOBCAT

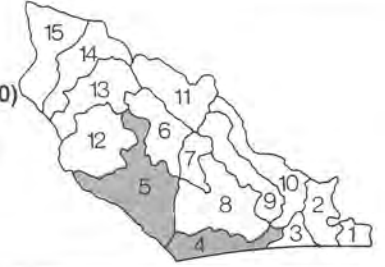
■ Nov. 1 - Mar. 31 5



SNOW GEESE, ROSS' GEESE

■ Oct. 6 - Nov. 25
Jan. 26 - Mar. 10 **5 (10)**

*See Provincial Daily Bag
Limit for Geese, Page 6.*



GROUSE (Blue, Spruce (Franklin) and Ruffed)

■ Sept. 8 - Dec. 2 **10 (30)**

□ Sept. 1 - Dec. 2 **10 (30)**



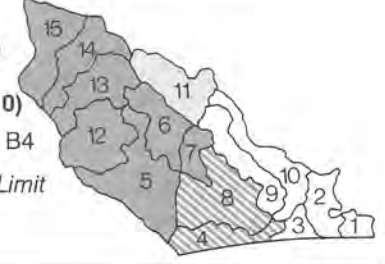
CANADA GEESE

■ Oct. 6 - Jan. 20 **5 (10)**

□ Sept. 22 - Dec. 26 **5 (10)**

▨ See Maps B1, B2, B3, B4

*See Provincial Daily Bag Limit
for Geese, Page 6.*



PHEASANT

■ Cocks only
Oct. 6 - Nov. 11 **2 (6)**

*Hunting permitted from one
half hour before sunrise to
one half hour after sunset.
See Map B12*



BLACK BRANT

■ Mar. 1 - Mar. 10 **3 (6)**

*See Provincial Daily Bag
Limit for Geese, Page 6.*

See Map B5



PTARMIGAN

■ Sept. 8 - Dec. 2 **5 (15)**

□ Sept. 1 - Dec. 2 **5 (15)**



BAND-TAILED PIGEONS

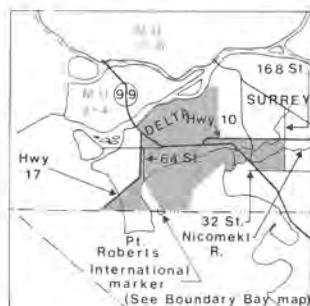
■ Sept. 1 - Oct. 21 **10 (20)**



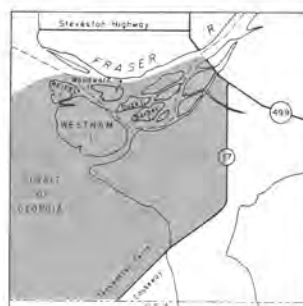
REGION 2 — SPECIAL AREAS, CLOSED AREAS, NO SHOOTING AREAS



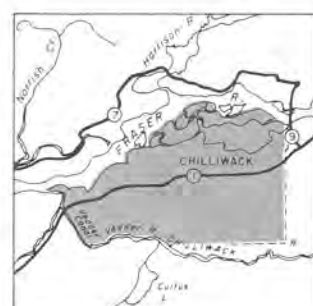
Map B1 Pitt Meadows Canada Goose Special Season Area (situate in M.U. 2-8)
Special Season: Oct. 22 - Nov. 11
Daily Limit: one (1)
Possession Limit: two (2)
See Notice to Hunters, Page 17, and see Map B2, B3, B4.



Map B2 East Delta Canada Goose Special Season Area (situate in M.U. 2-4)
Special Season: Oct. 22 - Nov. 11
Daily Limit: one (1)
Possession Limit: two (2)
See Notice to Hunters, Page 17, and see Map B1, B3, B4.



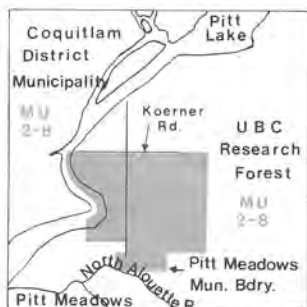
Map B3 West Delta Canada Goose Special Season Area (situate in M.U. 2-4)
Special Season: Oct. 22 - Dec. 2
Daily Limit: one (1)
Possession Limit: two (2)
See Notice to Hunters, Page 17, and see Map B1, B2, B4.



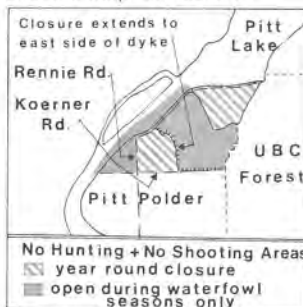
Map B4 Chilliwack Canada Goose Special Season Area (situate in M.U. 2-4)
Special Season: Oct. 22 - Nov. 11
Daily Limit: one (1)
Possession Limit: two (2)
See Notice to Hunters, Page 17, and see Map B1, B2, B3.



Map B5 Boundary Bay No Hunting and No Shooting Area (situate in M.U. 2-4)
Hunting or the discharge of firearms is prohibited from Nov. 7 to Feb. 28.



Map B6 Pitt Polder No Shooting Area (situate in M.U. 2-8)
The use of shotguns with shot only is permitted from Sept. 1 - Jan. 31. See also Map B1.



Map B7 Pitt Polder No Shooting and No Hunting Area (year round closure). Pitt Polder Public Shooting Area (from Oct. 6 - Jan. 20 only) Shotguns with shot only. Hunting permitted only on Saturdays, Sundays and Wednesdays. See also Map B1.



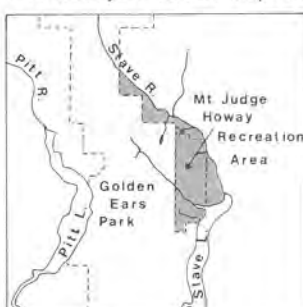
Map B8 Goat Island Mountain Goat Closed Area (situate in M.U. 2-12)



Map B9 Howe Sound Mountain Goat Closed Area (situate in M.U. 2-8)



Map B10 Ashlu-Squamish-Ryan Rivers Mountain Goat Closed Area (situate in M.U. 2-6, 2-11)



Map B11 Stave-Mt. Judge Howay Mountain Goat Closed Area (situate in M.U. 2-8)



Map B12 Fraser Valley Pheasant Closed Area (situate in M.U. 2-4, 2-8)

REGION 2 — SPECIAL AREAS, CLOSED AREAS, NO SHOOTING AREAS



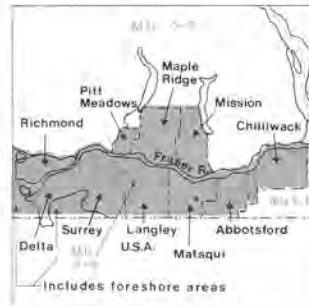
Map B13 Bowen Island No Shooting Area (situate in M.U. 2-5)

Special Bow and Arrow Season (Crossbows prohibited).

Bucks: Sept. 8 to Dec. 16; Jan. 5 to Jan. 27.

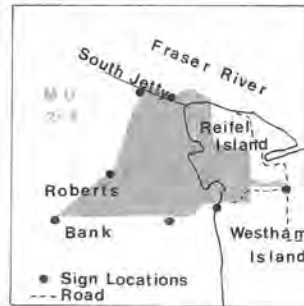
Antlerless: Oct. 6 to Dec. 16; Jan. 5 to Jan. 27.

Bag Limit: 2 (1)



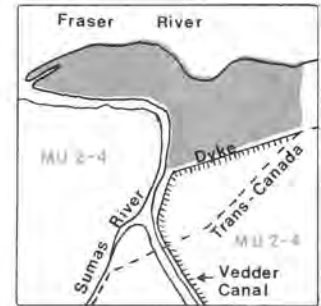
Map B14 Fraser Valley Special Area (situate in M.U. 2-4, 2-8)

All persons hunting within those portions of M.U.'s 2-4 and 2-8 known as the Municipalities of Richmond, Delta, Surrey (including offshore areas), Langley, Abbotsford, Matsqui, Chilliwack, Maple Ridge, Pitt Meadows and Mission are required to purchase a Fraser Valley Special Area Hunting Licence (\$5.00) in addition to other Provincial licences and for hunting migratory game birds, the Migratory Bird Licence. Evidence of \$100,000 Public Liability and Property Damage insurance valid while in the field for the regular hunting season will be required. (B.C. Reg. No. 440/76).



Map B15 Reifel Island Bird Sanctuary (situate in M.U. 2-4)

No hunting, trapping or discharge of firearms.



Map B16 McGillivray Game Reserve (situate in M.U. 2-4)

Sanctuary — no hunting, trapping or discharge of firearms.



Map B17 Serpentine Wildlife Management Area (situate in M.U. 2-4)

Sanctuary — no hunting, trapping or discharge of firearms.



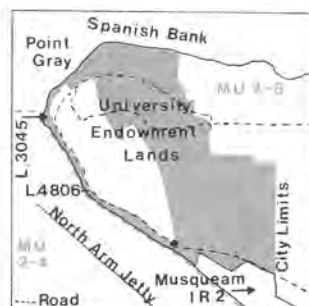
Map B18 Keats Island. Closed to discharge of rifles or shotguns with rifled slugs.



Map B20 Provincial Gaol Camp No. 1 No Shooting Area (situate in M.U. 2-3)



Map B21 Buntzen Lake No Shooting Area (situate in M.U. 2-8)

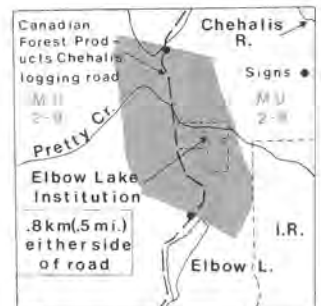


Map B22 U.B.C. Endowment Lands No Shooting Area (situate in M.U. 2-8)



Map B19 Garibaldi Park (situate in M.U. 2-6, 2-7, 2-8, 2-9)

Within the Park the discharge of firearms and hunting is prohibited within the watersheds of Fitzsimmons Creek, Cheakamus River, Cheekeye Creek and Mamquam River (Black Tusk Nature Conservancy Area). Within the remainder of the park, the discharge of firearms is prohibited between January 1 and August 31.



Map B23 Elbow Lake No Shooting Area (situate in M.U. 2-9)

REGION 3, THOMPSON-OKANAGAN — OPEN SEASONS

REGION 3



REGION 3. THOMPSON-OKANAGAN — OPEN SEASONS

REGION 3 — THOMPSON - OKANAGAN

Regional Headquarters — 1959 E. Trans-Canada Highway, Kamloops
Sub-Regional Office — 257 Brunswick Street, Penticton
District Offices — Clearwater, Clinton, Kelowna, Lillooet, Merritt, Princeton, Salmon Arm and Vernon.

BAG LIMITS

Deer

Okanagan: In M.U.'s 3-1 to 3-10 and 3-21 to 3-25 the season limit for deer is one (1) only for Mule (Black-tailed) Deer and one (1) only for White-tailed Deer.

Thompson: In M.U.'s 3-12 to 3-20 and 3-26 to 3-46 the bag limit for male Deer is one (either a Mule (Black-tailed) Deer or a White-tailed Deer). In M.U.'s 3-12 to 3-20 and 3-26 to 3-46 the bag limit for Antlerless Deer is one (either a Mule (Black-tailed) Deer or a White-tailed Deer).

NOTE: The bag limit for deer in all of Region 3 (Thompson-Okanagan) is two (2).

Grouse: The daily aggregate bag limit for grouse (Blue, Spruce (Franklin), Ruffed and Sharp-tailed Grouse and Ptarmigan) is ten (10) throughout the season. The possession limit is three times the daily limit provided that the daily limit is not exceeded for any one species.

COMPULSORY REPORTING

It is mandatory for all Mountain Sheep, Mountain Goat, Grizzly Bear, Cougar and Caribou to be inspected. Designated compulsory check centres are Penticton and Kamloops. See Page 6 for those portions of an animal which are required.

NON-RESIDENTS

Mountain Sheep are not open to non-resident hunting in M.U.'s 3-3, 3-17 and 3-31.

SNOWMOBILE RESTRICTIONS

The use of snowmobiles to hunt wildlife is prohibited in M.U.'s 3-1 to 3-11, 3-21 to 3-25, 3-45 and 3-46.

NOTICE TO HUNTERS

- 1) Except for Mountain Sheep there is no hunting permitted in M.U. 3-3 from August 25 to September 21.
- 2) Hunting is prohibited in M.U. 3-45 (Murtle Lake Nature Conservancy Area).
- 3) Hunters are requested to report (call collect 493-2714, weekdays 8:30 to 12:00, 1:00 to 4:30) the harvesting of any deer in M.U.'s 3-1, 3-2, 3-8 and 3-9.
- 4) CONVENTION ON INTERNATIONAL TRADE — Export permits will be issued for Bighorn Sheep, Grizzly Bear, Cougar, Lynx, Bobcat and Wolf from the Kamloops, Penticton and Vernon Fish and Wildlife Branch offices. See Convention on International Trade section on Page 7.
- 5) White-tailed Jackrabbit and Mountain Cottontail are protected under authority of the Wildlife Act (hunting is prohibited).
- 6) Hunters should note that hunting, trapping and the discharge of firearms is prohibited within the Tunkwa Lake Wildlife Sanctuary. The area is designated as the largest island in Tunkwa Lake (M.U. 3-16).

PARKS AND RECREATION AREAS

The following Parks and Recreation areas are only open to the discharge of firearms from Sept. 15 to June 14 during a lawful game hunting season. Parks and Recreation areas not listed are closed to hunting and closed to the discharge of firearms.

Big Bar Lake Park (M.U. 3-31)
Cathedral Park (M.U. 3-3)
Chasm Park (M.U. 3-30)
Cinnemousen Narrows Park (M.U. 3-26, 3-36)
Darke Lake Park (M.U. 3-8)
Deadman Lake Park (shotguns only) (M.U. 3-1)
Downing Park (M.U. 3-31)
Eneas Lake Park (M.U. 3-8)
Keremeos Columns Park (M.U. 3-2)
Marble Canyon Park (M.U. 3-17)
Monashee Provincial Park (M.U. 3-23) See Map C5
Nickel Plate Park (M.U. 3-7)
Niskonlith Lake Recreation Area (M.U. 3-27)
Okanagan Mountain Park (M.U. 3-9)
Pennask Lake Recreation Area (M.U. 3-12)
Roderick Hing-Brown Recreation Area (M.U. 3-37)
Spahats Creek Park (M.U. 3-40)
Wells Gray Park (M.U. 3-46)

OPEN SEASONS

MULE (Black-tailed) DEER and WHITE-TAILED DEER

Special Bow and Arrow Season

■ Either sex: Sept. 1 - Sept. 9
Dec. 1 - Dec. 15 1 (1)

□ Either sex: Sept. 1 - Sept. 21
Dec. 1 - Dec. 15 1 (1)



MULE (Black-tailed) DEER and WHITE-TAILED DEER

Special Bow and Arrow Season

■ Either sex: Sept. 1 - Sept. 21 1 (1)

□ Either sex: Dec. 1 - Dec. 15 1 (1)



REGION 3, THOMPSON-OKANAGAN — OPEN SEASONS

MULE (Black-tailed) DEER and WHITE-TAILED DEER

- Bucks: Sept. 1 - Dec. 9 1
- Bucks: Sept. 22 - Dec. 9 1
- ▨ Bucks: Sept. 22 - Nov. 15 1



WHITE-TAILED DEER ONLY

- Antlerless: Nov. 3 - Nov. 30 1



MULE (Black-tailed) DEER and WHITE-TAILED DEER

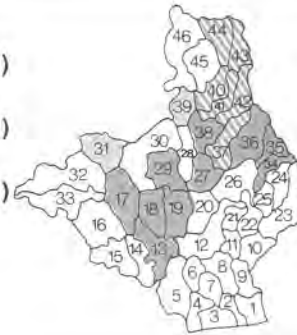
- Bucks: Sept. 22 - Nov. 23 and
Dec. 3 - Dec. 9 1
- Bucks: Sept. 22 - Nov. 18 1
- ▨ Bucks: Sept. 10 - Nov. 30 1

See Map C4



MOOSE

- Bulls: Sept. 22 - Nov. 11 1 (1)
Antlerless: Nov. 3 - Nov. 7
- Bulls: Sept. 22 - Nov. 11 1 (1)
Antlerless: Nov. 3 - Nov. 11
- ▨ Bulls: Sept. 22 - Nov. 25 1 (1)
Antlerless: Nov. 3 - Nov. 18



MULE (Black-tailed) DEER and WHITE-TAILED DEER

- Bucks: Sept. 22 - Nov. 30 1
- Bucks: Sept. 1 - Nov. 30 1
- *▨ Bucks: Sept. 22 - Oct. 21 1

*Open only for bucks having 1 or more points (lines) on at least one antler (the brow line is not included). The antlers must accompany the species licence.



MOOSE

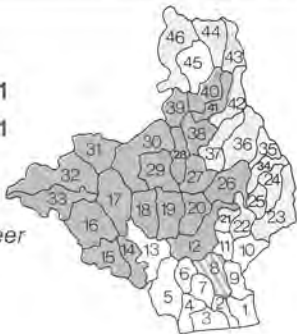
- Bulls: Sept. 22 - Dec. 9 1 (1)
Antlerless: Nov. 3 - Dec. 9
- Bulls only: Sept. 22 - Nov. 11 1
- ▨ Bulls only: Sept. 22 - Sept. 28 1



MULE (Black-tailed) DEER and WHITE-TAILED DEER

- *■ Antlerless: Nov. 3 - Nov. 18 1
- Antlerless: Nov. 3 - Nov. 11 1
- ▨ See Map C1

*No open season for antlerless deer in that portion of M.U. 3-29 as shown in Map C4.



MOOSE

- *■ Bulls: Sept. 22 - Nov. 11 1 (1)
Antlerless: Oct. 21 - Oct. 28
- *□ Bulls: Sept. 22 - Nov. 11 1

Moose tags with at least one branched or palmated antler the longest of which is longer than the ears or a minimum of 10 inches. The antlers of bull moose must accompany the species licence.



REGION 3, THOMPSON-OKANAGAN — OPEN SEASONS

ELK

- Bulls: Sept. 22 - Sept. 30 1
- * □ Bulls: Sept. 1 - Nov. 30 1
- * ▨ Bulls: Sept. 22 - Nov. 15 1

*Bulls with at least one branched antler. A branched antler is one with at least three tines (points) each of which is at least 3 inches in length. The antlers of bull elk must accompany the species licence. See line diagram on Page 31.



CARIBOU

- Bulls only: Sept. 1 - Oct. 15 1
- Bulls only: Sept. 22 - Oct. 15 1



MOUNTAIN SHEEP

Rams only
¾ Curl or greater

- Sept. 22 - Oct. 7 1
- Sept. 1 - Oct. 21 1
- ▨ Sept. 15 - Sept. 23 1



GRIZZLY BEAR

- April 1 - June 15, 1980 1



MOUNTAIN SHEEP

Rams only
Full curl or greater

- Sept. 22 - Oct. 7 1



BLACK BEAR

- Sept. 22 - Dec. 31: 1979 2
April 1 - June 14: 1980
- April 1 - Aug. 24: 1979
Sept. 22 - Mar. 31: 1980 2
- ▨ April 1 - Mar. 31 5



MOUNTAIN GOAT

- Sept. 1 - Oct. 31 1

See Map C2, C3



BLACK BEAR

- April 1 - March 31 2
- Sept. 1 - Dec. 31: 1979 2
April 1 - June 15: 1980
- Sept. 1 - Dec. 31 2



REGION 3, THOMPSON-OKANAGAN — OPEN SEASONS

COUGAR

- April 1 - March 31 1
- April 1 - March 31 2
- ▨ April 1 - March 31 3



FOX

- Nov. 1 - Feb. 28 1



COUGAR

- Dec. 1 - Mar. 31 1
- Dec. 1 - Jan. 31 1
- ▨ April 1 - Aug. 24
Sept. 22 - March 31 1



WOLVERINE

- Nov. 1 - Feb. 28 1



WOLF

- April 1 - March 31 3
- Sept. 22 - Feb. 28 1
- ▨ Sept. 1 - Feb. 28 1



BOBCAT

- Nov. 1 - Feb. 28 5
- Nov. 1 - March 31 5



COYOTE

- April 1 - March 31 NBL
- Nov. 1 - Feb. 28 NBL
- ▨ April 1 - Aug. 24
Sept. 22 - March 31 NBL



BOBCAT

- Dec. 1 - Feb. 28 1
- Nov. 1 - Feb. 28 3



REGION 3, THOMPSON-OKANAGAN — OPEN SEASONS

RACCOON

- April 1 - March 31 **NBL**
- April 1 - Aug. 24
- Sept. 22 - March 31 **NBL**



SHARP-TAILED GROUSE

- Sept. 15 - Dec. 9 **5 (15)**



SKUNK

- April 1 - March 31 **NBL**
- April 1 - Aug. 24
- Sept. 22 - March 31 **NBL**



PTARMIGAN

- Sept. 1 - Dec. 9 **5 (15)**
- Sept. 15 - Dec. 9 **5 (15)**



LYNX

- Nov. 1 - Feb. 28 **1**



PTARMIGAN

- Sept. 1 - Nov. 30 **5 (15)**
- Sept. 22 - Nov. 15 **5 (15)**



GROUSE (Blue, Spruce (Franklin) and Ruffed)

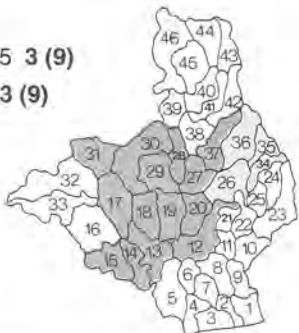
- Sept. 22 - Nov. 15 **5 (15)**
- Sept. 22 - Nov. 30 **5 (15)**
- Sept. 15 - Oct. 15 **5 (15)**
- Oct. 16 - Dec. 9 **10 (30)**



PHEASANT

- *■ Cocks only: Sept. 29 - Nov. 15 **3 (9)**
- *□ Cocks only: Oct. 6 - Nov. 15 **3 (9)**

*Hunting is only permitted from 8:00 a.m. to 4:00 p.m.



REGION 3, THOMPSON-OKANAGAN — OPEN SEASONS

PHEASANT

*■ Cocks only: Oct. 6 - Nov. 15 **2 (6)**

*□ Cocks: Oct. 6 - Nov. 15
Hens: Nov. 1 - Nov. 15
Daily Limit: **2** (only 1 hen)
Possession Limit: **6**
(only 3 hens)

*Hunting is only permitted from 8:00 a.m. to 4:00 p.m.



DUCKS, COOTS, COMMON SNIPE, WHITE-FRONTED GEESE, SNOW GEESE, ROSS' GEESE, CANADA GEESE

■ Sept. 22 - Dec. 26

Bag Limit:

Ducks **8 (16)**

Coots **10 (20)**

Common Snipe **10 (20)**

White-Fronted Geese **5 (10)**

Snow Geese **5 (10)**

Ross' Geese **5 (10)**

Canada Geese **5 (10)**

See Provincial Daily Bag Limit for Geese, Page 6.



PARTRIDGE — HUNGARIAN

■ Sept. 29 - Dec. 16 **3 (9)**

*□ Oct. 6 - Nov. 15 **5 (15)**

*▨ Oct. 6 - Nov. 30 **5 (15)**

*Hunting is only permitted from 8:00 a.m. to 4:00 p.m.



BAND-TAILED PIGEONS

■ Sept. 1 - Oct. 21 **10 (20)**

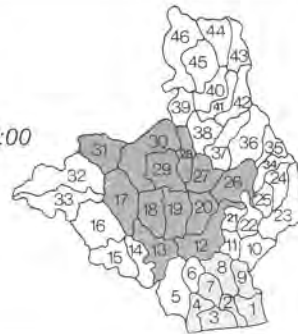


PARTRIDGE — CHUKAR

■ Sept. 29 - Dec. 16 **8 (24)**

*□ Oct. 6 - Nov. 30 **5 (15)**

*Hunting is only permitted from 8:00 a.m. to 4:00 p.m.



MOURNING DOVES

■ Sept. 1 - Nov. 30 **10 (20)**

□ Sept. 22 - Nov. 30 **10 (20)**



QUAIL

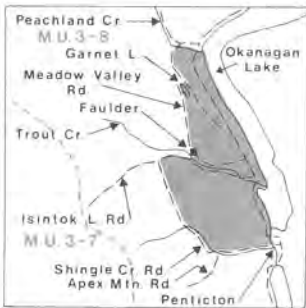
*■ Oct. 6 - Nov. 30 **10 (30)**

*□ Oct. 6 - Nov. 15 **10 (30)**

*Hunting is only permitted from 8:00 a.m. to 4:00 p.m.



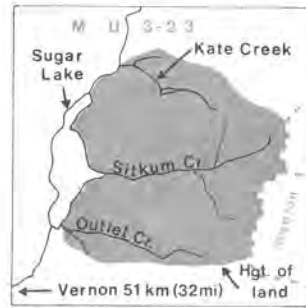
REGION 3, SPECIAL AREAS, CLOSED AREAS, NO SHOOTING AREAS



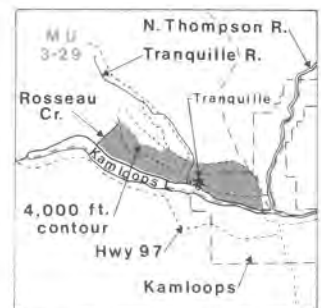
Map C1 Summerland Antlerless Mule Deer Special Season Area (situate in M.U. 3-8)
The open season for Antlerless Mule Deer shall be from Sept. 22 to Oct. 14.
Bag Limit: one (1)



Map C2 Greenbush Lake Mountain Goat Closed Area (situate in M.U. 3-23)



Map C3 Kate - Sitkum - Outlet Creek Mountain Goat Closed Area (situate in M.U. 3-23)



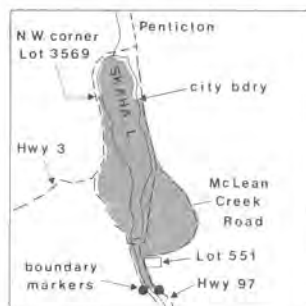
Map C4 Dewdrop/Mara Mountain Recreation Area (situate in M.U. 3-29)
Season: Sept. 22 to Nov. 2
Mule (Black-tailed) Deer and White-tailed Deer.
Bucks only.
Bag Limit: one.



Map C5 Monashee Provincial Park (situate in M.U. 3-23, 4-32)
The carrying or possession of firearms is prohibited except from Sept. 15 to Dec. 31.



Map C6 Okanagan Landing No Shooting Area (situate in M.U. 3-22)



Map C7 Skaha Lake No Shooting Area (situate in M.U. 3-1, 3-8, 3-9)



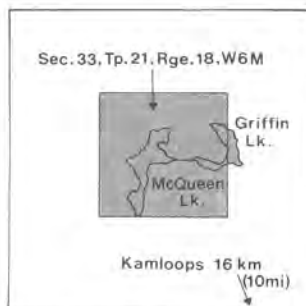
Map C8 Highway No. 3 No Shooting Area (situate in M.U. 3-5)



Map C9 Tranquille Farms No Shooting and No Hunting Area (situate in M.U. 3-29)



Map C10 Similkameen Mining Co. Ltd. No Shooting Area (situate in M.U. 3-4, 3-5)

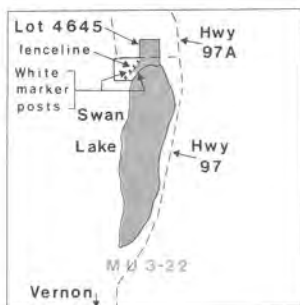


Map C11 McQueen Lake No Shooting Area (situate in M.U. 3-20)



Map C12 Salmon Arm No Shooting and No Hunting Area (situate in M.U. 3-26)

REGION 3, SPECIAL AREAS, CLOSED AREAS, NO SHOOTING AREAS



Map C13 Swan Lake No Shooting Area (situate in M.U. 3-22)



Map C14 Logan Lake No Shooting Area (situate in M.U. 3-19)



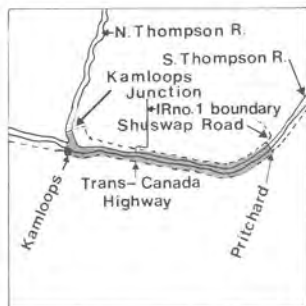
Map C19 Blind Bay No Shooting Area (situate in M.U. 3-26)



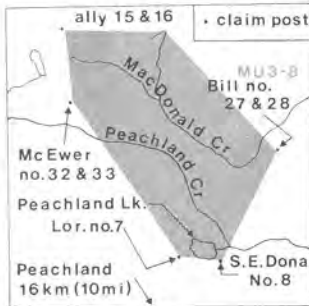
Map C15 Sicamous No Shooting and No Hunting Area (situate in M.U. 3-26)



Map C16 Minnie Lake No Shooting and No Hunting Area (situate in M.U. 3-12)



Map C17 Kamloops No Shooting and No Hunting Area (situate in M.U. 3-19, 3-20, 3-27 and 3-28)

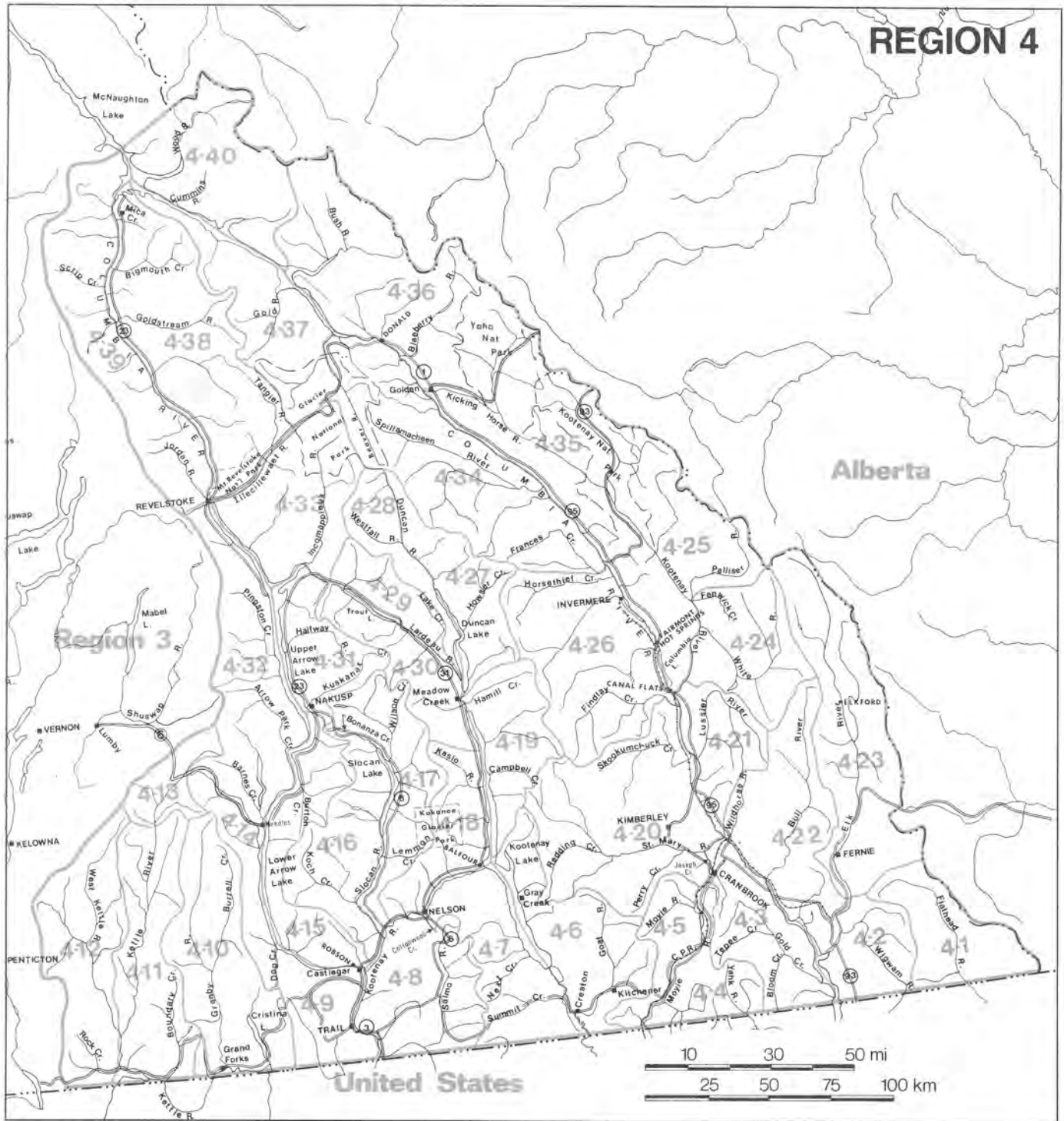


Map C18 Brenda Mines No Shooting Area (situate in M.U. 3-8)

OBSERVE, RECORD, REPORT LITTER VIOLATIONS

Litter is illegal! Protect your hunting and fishing recreation by protecting the environment. Report your observations to a Conservation Officer or to the police.

REGION 4 — KOOTENAY



REGION 4, KOOTENAY — OPEN SEASONS

REGION 4 — KOOTENAY

Regional Headquarters — 310 Ward Street, Nelson

District Offices — Creston, Fernie, Golden, Revelstoke, Grand Forks, Invermere, Kimberley, Nakusp, Nelson and Trail

BAG LIMITS

Grizzly Bear: No person shall take more than one (1) Grizzly Bear in any five (5) year period commencing on the year of his last reported Grizzly Bear kill. This regulation shall apply commencing April 1, 1978.

Deer: The aggregate bag limit for Mule (Black-tailed) Deer and White-tailed Deer is two (2); only one of each species may be antlerless.

Moose and Elk: The aggregate bag limit for Moose and Elk is one (1).

Grouse: The daily aggregate bag limit for Grouse (Blue, Spruce (Franklin), and Ruffed) is ten (10).

COMPULSORY REPORTING

It is mandatory for all Mountain Sheep, Mountain Goat, Grizzly Bear, Cougar and Caribou to be inspected. Designated compulsory check centres are Nelson and Cranbrook. These animals may be checked at all other District Offices by appointment only. See Page 6 for those portions of an animal which are required.

SNOWMOBILE AND SNOW VEHICLE RESTRICTIONS

The use of snowmobiles or snow vehicles to:

- 1) hunt wildlife
- 2) transport wildlife, or
- 3) transport hunters to or from the location of wildlife while engaged in a hunting expedition is prohibited in Region 4.

NOTICE TO HUNTERS

(1) Hunters should take note of the following areas where the operation of all vehicles is prohibited. Contact local Fish and Wildlife Branch offices for details.

- a) Galloping Hills — prohibited from June 1 to Oct. 31
- b) West of Canal Flats — prohibited from Dec. 1 to Mar. 31
- c) South-east of Elko — prohibited from Dec. 1 to Mar. 31
- d) North-east of Invermere — prohibited from Dec. 1 to Mar. 31
- e) East side of Columbia Lake — prohibited from Dec. 1 to Mar. 31

(2) Hunters should take note of the following areas where the operation of all vehicles to transport wildlife or hunters to or from the location of wildlife while engaged in a hunting expedition is prohibited. (Vehicular access boundary signs will be posted.)

a) that portion of M.U. 4-1 being the drainage of Kishenina and Akamina Creeks;

b) that portion of M.U. 4-20 being the drainage of Baribeau Creek;

c) that portion of M.U. 4-22 being the drainage of Iron Creek;

d) that portion of M.U. 4-27 being the drainage of Quinn Creek;

e) those portions of M.U. 4-24 being the drainage of the middle fork of the White River and Elk Creek.

f) that portion of M.U. 4-24 being the drainage of Fernow Creek;

g) those portions of M.U. 4-25 being the drainages of the Crane River and the Albert River;

h) that portion of M.U. 4-35 being the drainage of Moose Creek.

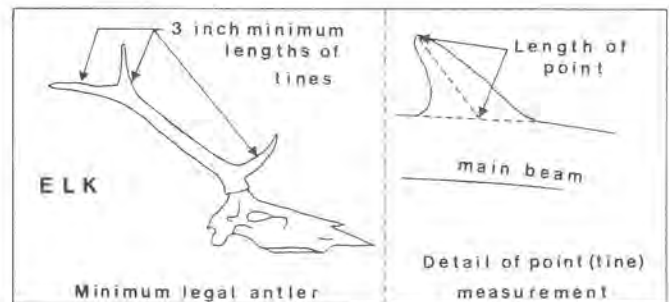
Licensed trappers are exempt from (2) above during the legal trapping season and respecting fur-bearing animals only.

(3) Limited Entry Hunting — Hunters should take note of the Limited Entry Hunting section on Page 8.

(4) CONVENTION ON INTERNATIONAL TRADE — Export permits will be issued for Bighorn Sheep, Grizzly Bear, Cougar, Lynx, Bobcat and Wolf from the Cranbrook and Nelson Fish and Wildlife Branch

offices and an appointment is necessary at the Grand Forks and Creston district offices. See Convention on International Trade section on Page 7.

(5) Creston Special White-tailed Deer Season Area — See Map D4.
(6) Antlerless Deer — An endorsement is mandatory for the hunting of antlerless deer in Region 4. Applications for endorsements are available August 1, 1979 at Regional Fish and Wildlife Branch Offices. The season for endorsement holders is from October 1, 1979 to November 30, 1979. Applications, to be eligible, must be received prior to Sept. 10, 1979 at the Fish and Wildlife Branch Regional Office, 310 Ward Street, Nelson, B.C. Successful applicants will be allowed to harvest one antlerless mule deer and/or one white-tailed antlerless deer in designated Management Units. There is no cost for the antlerless endorsement. Further information is available from the Fish and Wildlife Branch at the above address.



PARKS AND RECREATION AREAS

The following Parks and Recreation Areas are only open to the discharge of firearms from Sept. 10 to June 14 during a lawful game hunting season. Parks and Recreation Areas not listed are closed to hunting and closed to the discharge of firearms.

Brilliant Terrace Park (M.U. 4-15)

Bugaboo Glacier Park (M.U. 4-34)

Bugaboo Alpine Recreation Area (M.U. 4-24, 4-34)

Cody Coves Park (M.U. 4-18)

Conkle Lake Park (M.U. 4-12)

Drewery Point Park (M.U. 4-7)

Elk Lakes Park (M.U. 4-23)

Elk Lake Valley Park (M.U. 4-23)

Fry Creek Canyon Recreational Area (M.U. 4-19)

Hamber Park (M.U. 4-40)

Kettle River Recreation Area (M.U. 4-12)

Kikomun Creek Park (M.U. 4-22) See Map D11.

Kokanee Glacier Park (M.U. 4-17, 4-18) See Map D9.

Marl Creek Park (M.U. 4-36)

Monashee Park (M.U. 4-32) See Map D10.

Mount Assiniboine Park (M.U. 4-25)

Nancy Greene Park (M.U. 4-9)

Nancy Greene Recreation Area (M.U. 4-9)

Norbury Lake Park (M.U. 4-22) See Map D12.

Premier Lake Park (M.U. 4-21) See Map D13.

Ryan Park (M.U. 4-4)

St. Mary's Alpine Park (M.U. 4-20)

Stagleap Park (M.U. 4-7, 4-8)

Top of the World Park (M.U. 4-21, 4-22)

Whiteswan Lake Park (M.U. 4-24)

REGION 4, KOOTENAY — OPEN SEASONS

MULE (Black-tailed) DEER and WHITE-TAILED DEER

- Bucks: Sept. 10 - Nov. 30 2
- Bucks: Sept. 10 - Dec. 10 2
- ▨ Bucks: Sept. 10 - Nov. 20 2



ELK

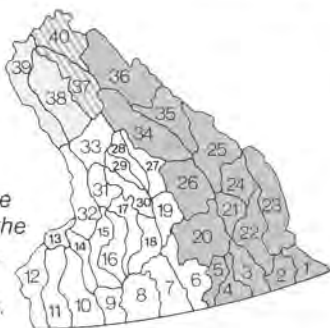
- Bulls: Sept. 10 - Oct. 31 1 (1)
Antlerless: Sept. 15 - Sept. 20
- Bulls: Sept. 10 - Nov. 15 1 (1)
Antlerless: Oct. 20 - Oct. 31



MOOSE

- *■ Bulls: Sept. 10 - Oct. 5 1
- *□ Bulls: Sept. 10 - Oct. 31 1
- ▨ Bulls: Sept. 10 - Nov. 20 1

*Bulls only with at least one branched or palmated antler, the longest of which is longer than the ears or a minimum of 10 inches, the antlers of bull moose must accompany the species licence.



ELK

- Bulls: Sept. 10 - Oct. 31 1
- Bulls: Sept. 10 - Nov. 15 1



MOOSE

- Antlerless: Oct. 15 - Oct. 25 1



MOUNTAIN SHEEP

- Rams Only
Full curl or greater
- Sept. 10 - Oct. 15 1
 - *□ Sept. 10 - Oct. 25 1

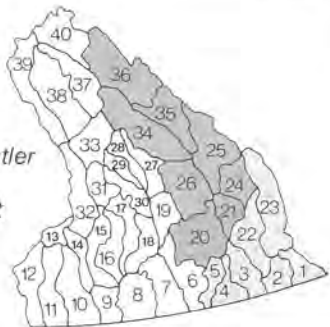
*In that portion of M.U. 4-25, east of the Kootenay River the season is from Sept. 10 - Oct. 31, Bag Limit one (1).



ELK

- *■ Bulls: Sept. 10 - Oct. 31 1
- *□ Bulls: Sept. 10 - Nov. 5 1

*Bulls only with at least one branched antler. A branched antler is one with at least three tines (points) each of which is at least 3 inches in length. The antlers of bull elk must accompany the species licence. See line diagram on Page 31.



MOUNTAIN GOAT

- Sept. 15 - Oct. 31 1

*In that portion of M.U. 4-27, north of Windy Creek the season is from Sept. 15 - Oct. 31, Bag Limit one (1).



REGION 4, KOOTENAY — OPEN SEASONS

CARIBOU

■ Bulls: Sept. 10 - Oct. 5 1

See Map D1



WOLF

■ Oct. 1 - Feb. 29 1



GRIZZLY BEAR

All seasons to be announced in March, 1980



COYOTE

■ Sept. 10 - Mar. 31 10

BOBCAT

■ Nov. 1 - Feb. 29 5



BLACK BEAR

■ Sept. 10 - Nov. 30, 1979 2
April 1 - June 30, 1980

□ No closed season 2



LYNX

■ Nov. 1 - Feb. 29 1

□ Dec. 1 - Feb. 29 1



COUGAR

■ Dec. 1 - Feb. 29 1

□ Dec. 1 - Mar. 10 1



WOLVERINE

■ Nov. 1 - Feb. 29 1



REGION 4, SPECIAL AREAS, CLOSED AREAS, NO SHOOTING AREAS

RACCOON, SKUNK

■ No closed season NBL



CANADA GEESE WHITE-FRONTED GEESE

■ Sept. 1 - Nov. 30

□ Oct. 1 - Dec. 31

Bag Limits:

Canada Geese **5 (10)**

White-Fronted Geese **5 (10)**

See Map D3

See Provincial Daily Bag Limit for Geese, Page 6.



PHEASANT

*■ Oct. 15 - Nov. 15

Cocks only

Daily Limit **3**

Possession Limit **6**

Season Limit **12**

*The Special Pheasant Licence (\$10) and additional information are available at the Creston, Nelson, Trail and Cranbrook Fish and Wildlife Branch offices.



MOURNING DOVES

■ Sept. 1 - Nov. 30 **10 (20)**



GROUSE (Blue, Spruce (Franklin), and Ruffed)

■ Sept. 10 - Nov. 30 **10 (30)**

PTARMIGAN

■ Sept. 10 - Nov. 30 **10 (30)**



DUCKS, COOTS, COMMON SNIPE, SNOW GEESE, ROSS' GEESE

■ Sept. 10 - Dec. 15

□ Oct. 1 - Dec. 31

Bag Limits:

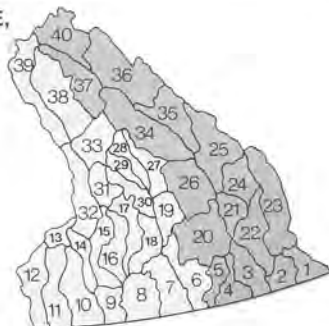
Ducks **8 (16)**, Coots **10 (20)**

Common Snipe **10 (20)**

Snow Geese **5 (10)**

Ross' Geese **5 (10)**

See Provincial Daily Bag Limit for Geese, Page 6.



REGION 4, SPECIAL AREAS, CLOSED AREAS, NO SHOOTING AREAS



Map D1 Jordan River Caribou Closed Area (situate in M.U. 4-39)



Map D2 Revelstoke No Shooting Area (situate in M.U. 4-38, 4-39)



Map D3 Kootenay River Canada Goose Closed Area (situate in M.U. 4-3, 4-20, 4-21, 4-22)

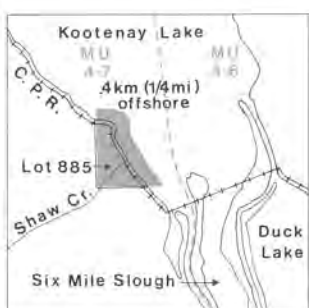


Map D4 Creston Special White-tailed Deer Season Area (situate in M.U. 4-6, 4-7)
Season: Dec. 15 to Feb. 15.
Bag Limit: one of either sex provided that the Regional Bag Limit is not exceeded.

Permits: 300 permits are available for issuance "on demand" during regular working hours from the Creston Fish and Wildlife Branch office starting Dec. 1, 1979.



Map D5 Columbia Lake and River Wildlife Sanctuary (situate in M.U. 4-25, 4-26)
No hunting or discharge of firearms.



Map D6 Shaw Creek Wildlife Sanctuary (situate in M.U. 4-7)
No hunting, trapping or discharge of firearms.



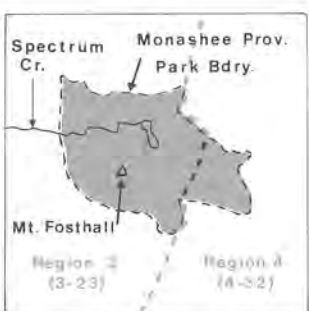
Map D7 Bergenham and Moberly Marsh Wildlife Sanctuaries (situate in M.U. 4-36)
No hunting, trapping or discharge of firearms.



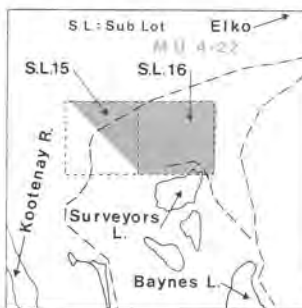
Map D8 Wasa Slough Wildlife Sanctuary (situate in M.U. 4-21)
No hunting, trapping or discharge of firearms.



Map D9 Kokanee Glacier Provincial Park (situate in M.U. 4-17, 4-18)
The carrying or possession of firearms is prohibited except from Nov. 1 to Dec. 1.



Map D10 Monashee Provincial Park (situate in M.U. 3-23, 4-32)
The carrying or possession of firearms is prohibited except from Sept. 15 to Dec. 31.



Map D11 Kikomun Creek Park No Shooting Area (situate in M.U. 4-22)

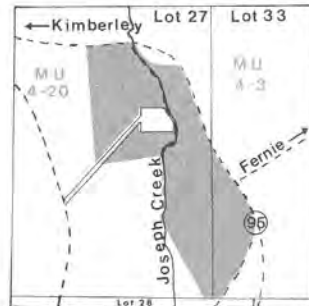


Map D12 Norbury Lakes Park No Shooting Area (situate in M.U. 4-22)

REGION 4, SPECIAL AREAS, CLOSED AREAS, NO SHOOTING AREAS



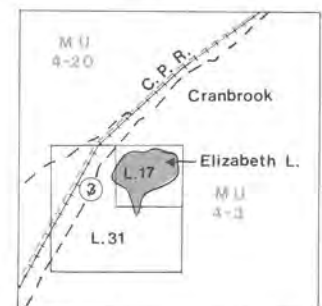
Map D13 Premier Lake Park No Shooting Area (situate in M.U. 4-21)



Map D14 Cranbrook Sewage Lagoons No Shooting Area (situate in M.U. 4-3, 4-20)



Map D15 Fording River No Shooting and No Hunting Area (situate in M.U. 4-23)



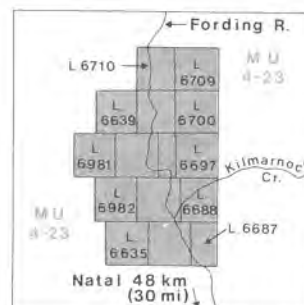
Map D16 Elizabeth Lake No Shooting Area (situate in M.U. 4-3)



Map D17 Pend d'Oreille River No Shooting Area (situate in M.U. 4-B)



Map D18 Reflection (Mirror) Lake No Shooting Area (situate in M.U. 4-35)



Map D19 Fording Coal No Shooting Area (situate in M.U. 4-23)



Map D20 Kaiser No Shooting Area (situate in M.U. 4-23)



Map D21 Skookumchuck Pulp Mill No Shooting Area (situate in M.U. 4-20)

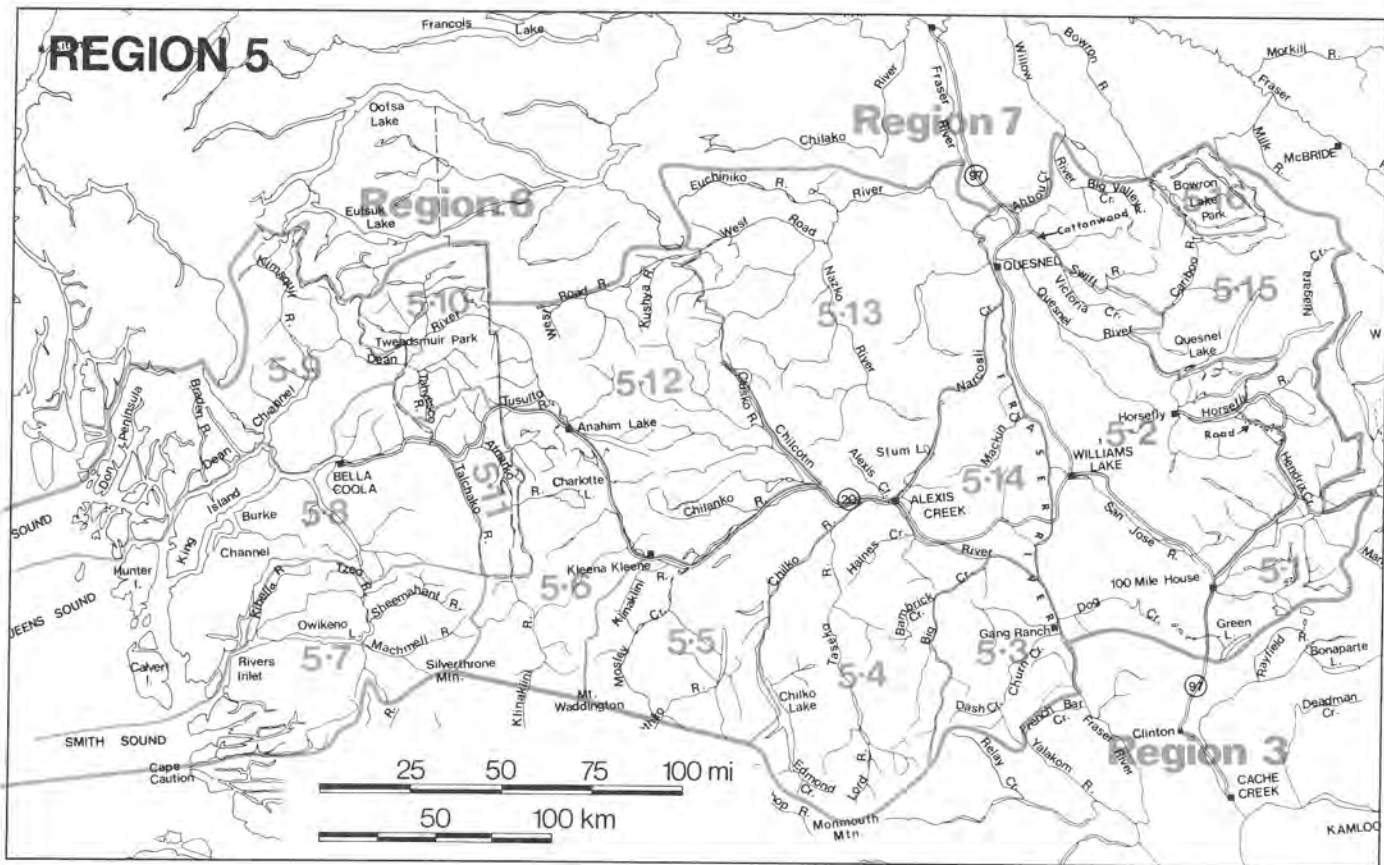


Map D22 Freeman Creek No Hunting Area (situate in M.U. 4-4)

OBSERVE, RECORD, REPORT POLLUTION VIOLATIONS

Pollution is a threat to your hunting and fishing recreation. Report your observations to a Conservation Officer or to the police.

REGION 5, CARIBOO



REGION 5 — CARIBOO

Regional Headquarters — 540 Borland Street, Williams Lake
District Offices — Alexis Creek, Quesnel, Bella Coola, 100 Mile House

BAG LIMITS

Deer: The bag limit for Mule (Black-tailed) Deer is one (1).

COMPULSORY REPORTING

It is mandatory for all Mountain Sheep, Mountain Goat, Grizzly Bear, Cougar and Caribou to be inspected. The designated compulsory check centre is Williams Lake. These animals may be checked at all district offices by appointment only. See Page 6 for those portions of an animal which are required.

Special Note: All hunters must present the antlers of Caribou, harvested within Region 5, to a compulsory check centre, as listed above.

NON-RESIDENTS

Antlerless Mule (Black-tailed) Deer and Antlerless Moose are not open to hunting by Non-Residents throughout Region 5.

NOTICE TO HUNTERS

(1) **Gaspard - Churn Creek Special Area (Map E1)** — Hunters should note that hunting of big game is prohibited within .4 km (¼ mile) of the

motor vehicle (or motor vehicles) being utilized for your hunting expedition.

(2) Hunters should take note that the operation of all vehicles to transport wildlife or hunters to or from the location of wildlife while engaged in a hunting expedition is prohibited on the Clusko - Thunder Mountain Forest Road (No. 7356) from the junction of the Clusko - Thunder Mountain Forest Road and the Clusko River. (Situate in M.U. 5-13.) Vehicular access boundary signs will be posted.)

(3) Hunters should note that the hunting of big game (see definition) is prohibited within .4 km (¼ mile) of either side of the following roads:

- Cariboo River Forest Development Road** (B.C. Forest Service Project No. 6142): Northerly and easterly from the junction of the Cariboo River Development Road and Ladies Creek, and all branch roads leading from said Development Road. (Situate in M.U. 5-15.)
- Spanish Lake Road:** Northerly and easterly from the junction of the Spanish Lake Road and an unnamed creek which flows westerly into the eastern end of Spanish Lake, and all branch roads leading from said road. (Situate in M.U. 5-15.)
- Michelle Creek, Michelle-Baezaeko and Michelle-Coglistiko Roads** (B.C. Forest Service Project No. 7872): Southerly and westerly from the junction of the Michelle Creek Road and Michelle Creek, and all branch roads leading from the Michelle, Michelle-Baezaeko and Michelle-Coglistiko roads. (Situate in M.U. 5-13.)

REGION 5, CARIBOO — OPEN SEASONS

(d) Alex Graftam - Palmer Lake Road (B.C. Forest Service Project No. 5265) Northerly and westerly from kilometre 46.

(e) Clusko - Thunder Mountain Road (B.C. Forest Service Project No. 7356) westerly and northerly from the junction of the Clusko - Thunder Mountain Road and the Alex Graftam - Palmer Lake Road, to the junction of the Clusko - Thunder Mountain Road and the Clusko River.

(4) There is no hunting permitted in M.U. 5-16 (Bowron Lake Provincial Park).

(5) The hunting of any wildlife species in the Rainbow Nature Conservancy Area is prohibited. See Map E7.

(6) Limited Entry Hunting — Hunters should take note of the Limited Entry Hunting section on Page 8.

(7) CONVENTION ON INTERNATIONAL TRADE — Export permits will be issued for Bighorn Sheep, Grizzly Bear, Cougar, Lynx, Bobcat and Wolf from the Williams Lake Fish and Wildlife Branch office. See Convention on International Trade section on Page 7.

(8) Hunters should note that between March 1 and August 31, hunting, trapping and the discharge of firearms is prohibited within the Stum (Pelican) Lake Wildlife Sanctuary. The area includes all of Stum Lake below the high water mark, including all of the islands (M.U. 5-13).

PARKS AND RECREATION AREAS

The following Parks and Recreation Areas are only open to the discharge of firearms from Sept. 10 - June 14 during a lawful game hunting season. Parks and Recreation Areas not listed are closed to hunting and closed to the discharge of firearms.

Bull Canyon Recreation Area (M.U. 5-13)

Green Lake Park (M.U. 5-1)

Horseshoe Lake Park (M.U. 5-2)

Tweedsmuir Park (M.U. 5-10, 5-11) (See Map E7)

White Pelican Park (M.U. 5-13)

OPEN SEASONS

MULE (Black-tailed) DEER

■ Bucks: Sept. 10 - Nov. 18
Antlerless: Oct. 13 - Oct. 21

□ Bucks: Sept. 10 - Oct. 28

▨ Bucks: Sept. 10 - Oct. 28
Antlerless:
Oct. 13 - Oct. 19



MULE (Black-tailed) DEER

* ■ Bucks: Nov. 24 - Dec. 7

* Open only for Deer having 3 or more lines (points) per antler, excluding the brow line. Antler lines must be at least 10 centimeters (4 inches) in length. The head and antlers must remain attached to the carcass.



MOOSE

■ Bulls: Sept. 10 - Nov. 18
Antlerless: Oct. 13 - Oct. 21

□ Bulls: Sept. 10 - Nov. 18
Antlerless:
Oct. 13 - Oct. 26



MOOSE

■ Bulls: Sept. 10 - Oct. 24
Antlerless: Oct. 20 - Oct. 24

□ Bulls: Sept. 10 - Oct. 21



MOUNTAIN SHEEP

Rams Only

¾ curl or greater

■ Sept. 1 - Oct. 21



MOUNTAIN GOAT

Mountain Goats are sensitive to harvest. Hunters are requested to select male Mountain Goat when hunting.

■ Sept. 1 - Oct. 31

□ Sept. 1 - Oct. 15

See Maps E2, E3, E4, E5 and E6



CARIBOU

Caribou are being managed as a trophy species. Hunters are requested to select large male caribou when hunting.

■ Bulls: Sept. 1 - Oct. 31

□ Bulls: Sept. 10 - Oct. 23

The antlers and lower jaw of all Caribou taken in Region 5 must be submitted to a Fish and Wildlife Branch office in Region 5.



REGION 5, CARIBOO — OPEN SEASONS

GRIZZLY BEAR

- April 1 - May 31: 1980 1
- Oct. 1 - Nov. 20: 1979 1
- April 1 - May 31: 1980 1



GROUSE (Blue, Spruce (Franklin) and Ruffed)

- Sept. 8 - Nov. 20 10 of each (30 of each)



BLACK BEAR

- Sept. 1 - Dec. 31: 1979 2
- April 1 - June 30: 1980 2



SHARP-TAILED GROUSE

- Sept. 8 - Nov. 20 6 (18)



WOLF, COYOTE

- April 1 - March 31

BOBCAT, LYNX

- Dec. 1 - Feb. 28

Bag Limits:

- Wolf: 3
- Coyote: **NBL**
- Bobcat: 5
- Lynx: 1



PTARMIGAN

- Sept. 1 - Oct. 31 10 (30)



COUGAR

- April 1 - March 31 2



DUCKS, COOTS, SNOW GEESE, ROSS' GEESE, WHITE-FRONTED GEESE, CANADA GEESE, COMMON SNIPE

- Sept. 15 - Dec. 15

Bag Limits:

- Ducks: 8 (16), Coots: 10 (20)
- Snow Geese: 5 (10)
- Ross' Geese: 5 (10)
- White-fronted Geese: 5 (10)
- Canada Geese: 5 (10)
- Common Snipe: 10 (20)
- See Provincial Daily Bag Limit for Geese, Page 6.



FOX

- Oct. 28 - Nov. 20 **NBL**



REGION 5, CARIBOO — OPEN SEASONS

PHEASANTS

■ Sept. 8 - Nov. 20

Daily Limit: 3 (only 1 hen)

Possession Limit: 9 (only 3 hens)



BAND-TAILED PIGEONS

■ Sept. 1 - Oct. 21 10 (20)



REGION 5, SPECIAL AREAS, CLOSED AREAS, NO SHOOTING AREAS

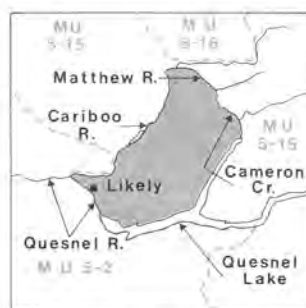


Map E1 Gaspard-Churn Creek Special Area (situate in M.U. 5-3)

Hunting is prohibited within .4 km (1/4 mile) of the motor vehicle (or motor vehicles) being used for your hunting expedition.



Map E2 Perkins Peak Mountain Goat Closed Area (situate in M.U. 5-5, 5-6)



Map E3 Goose Range Mountain Goat Closed Area (situate in M.U. 5-15)



Map E4 Taseko Lakes Mountain Goat Closed Area (situate in M.U. 5-4)



Map E5 Eureka Peak Mountain Goat Closed Area (situate in M.U. 5-15)



Map E6 Bella Coola Mountain Goat Special Season Area (situate in M.U. 5-8, 5-9)
Special Season: Sept. 1 - Sept. 17.
Bag Limit: one (1)



Map E7 Rainbow Nature Conservancy Area (situate in M.U. 5-10, 5-11)
The hunting of any wildlife species is prohibited.

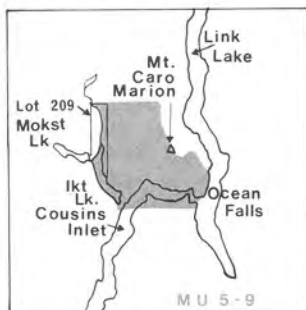


Map E8 Reidemann Sanctuary (situate in M.U. 5-2)
No hunting, trapping or discharge of firearms.

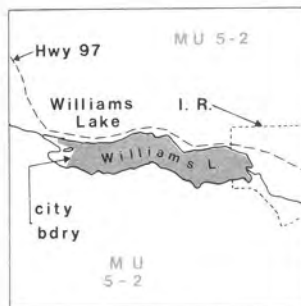
REGION 5, SPECIAL AREAS, CLOSED AREAS, NO SHOOTING AREAS



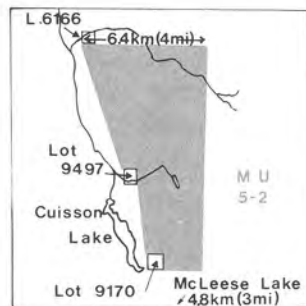
Map E9 Rose Lake No Shooting Area (situate in M.U. 5-2)



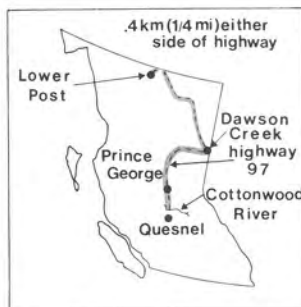
Map E10 Ocean Falls No Shooting Area (situate in M.U. 5-9)



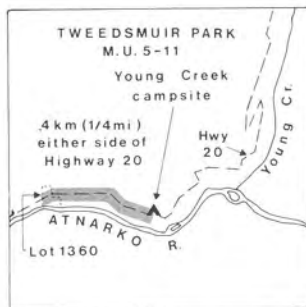
Map E11 Williams Lake No Shooting Area (situate in M.U. 5-2)



Map E12 Gibraltar Mines No Shooting Area (situate in M.U. 5-2)



Map E13 Highway 97 No Shooting Area (situate in M.U. 5-2, 5-15, 6-23, 7-8, 7-9, 7-15, 7-16, 7-20 to 7-24, 7-30 to 7-34, 7-42, 7-44, 7-45, 7-48 to 7-54, 7-56)



Map E14 Tweedsmuir Park (Hwy. 20) No Shooting Area (situate in M.U. 5-11)



REGION 6, SKEENA — OPEN SEASONS

REGION 6 — SKEENA

Regional Headquarters — Smithers

District Offices — Atlin, Burns Lake, Cassiar, Hazelton, Prince Rupert, Queen Charlotte City and Terrace

BAG LIMITS

Deer: The seasonal bag limit for Mule (Black-tailed) Deer is ten (10) either sex, in M.U.'s 6-12 and 6-13.

Grouse: The daily aggregate bag limit for grouse [Blue, Spruce (Franklin), Ruffed and Sharp-tailed] is ten (10).

SNOWMOBILE AND SNOW VEHICLE RESTRICTIONS

The use of snowmobiles or snow vehicles to:

- 1) hunt wildlife,
- 2) transport wildlife, or
- 3) transport hunters to or from the location of wildlife while engaged in a hunting expedition is prohibited in M.U.'s 6-4, 6-5, 6-6, 6-8, 6-9, 6-15 and 6-17B, except as authorized by permit by the Fish and Wildlife Branch.

COMPULSORY REPORTING

It is mandatory for all Mountain Sheep, Mountain Goat, Grizzly Bear, Cougar and Caribou to be inspected. The designated compulsory check centre in Region 6 is Smithers. Compulsory checks may be carried out at all district offices by appointment only. See Page 6 for those portions of an animal which are required.

Special note: Resident hunters wishing to transport a carcass, or portions thereof, through the Yukon Territories (and back to B.C.) must obtain an export and transporting permit. This permit is available from the Smithers Regional office and may be received prior to the hunt. For full information contact the Fish and Wildlife Branch, Box 325C Smithers, B.C. V0J 2N0 or phone 847-4415.

NOTICE TO HUNTERS

(1) Spatsizi Special Restrictions — Hunters wishing to hunt within M.U. 6-20 should take note that special regulations apply in that portion of M.U. 6-20 constituting Spatsizi Provincial Park. Resident hunting of Mountain Sheep, Mountain Goat, Caribou and Grizzly Bear within Spatsizi Park is by Limited Entry Hunting Licence only. All hunters in Spatsizi Provincial Park must submit a report of their activities, whether successful or not, to a Conservation Officer or the Skeena Regional Office at Smithers. Report forms will be available at Smithers and at District Offices.

(2) B.C. Railway Corridor Vehicle Closed Area — Hunters should take note that, except by permit, the use of all motor vehicles to transport wildlife or hunters to or from the location of wildlife while engaged in a hunting expedition is prohibited in the area parallel to and 2 km perpendicular distance from either side of the B.C. Railway right-of-way from the confluence of the Skeena and Mosque Rivers in the south to the intersection of the B.C. Railway right-of-way with Highway 37 in the north (see Map F10).

(3) Mount Edziza Park — Resident hunting of Mountain Sheep, Mountain Goat and Grizzly Bear is by Limited Entry Hunting Licence only.

(4) Limited Entry Hunting — Hunters should take note of the Limited Entry Hunting section on Page 8.

(5) White (Kermode) and blue (Glacier) colour phases of the Black Bear are closed to hunting throughout Region 6.

(6) Hunters should take note of the NO HUNTING AREA in the vicinity of Sewell near Port Clements on the Queen Charlotte Islands. Contact the Fish and Wildlife Branch for further details.

(7) Hunters should take note of the NO HUNTING and NO SHOOTING AREA in the vicinity of Masset, Queen Charlotte Islands. See Map F1, F2.

(8) The hunting of Big Game (see definition) within the Gosnell Creek drainage is prohibited. (see Map F4)

(9) CONVENTION ON INTERNATIONAL TRADE — Export permits will be issued for Bighorn Sheep, Grizzly Bear, Cougar, Lynx, Bobcat and Wolf from the Smithers Fish and Wildlife Branch office. See Convention on International Trade section on Page 7.

(10) Hunters should note that Lucy Island in the vicinity of Langara Island, Queen Charlotte Islands is a Wildlife Sanctuary and that hunting, trapping and the removal of mammals is prohibited. (M.U. 6-13)

PARKS AND RECREATION AREAS

The following Parks and Recreation Areas are only open to the discharge of firearms during a lawful game hunting season. Parks and Recreation Areas not listed are closed to hunting and closed to the discharge of firearms:

Anthony Islands Park (M.U. 6-12)

Atlin Park (M.U. 6-25, 6-26, 6-27) See Map F3.

Atlin Recreation Area (M.U. 6-27) See Map F3.

Boya Lake Park (Shotguns with shot only) (M.U. 6-23)

Mount Edziza Park (M.U. 6-21)

Mount Edziza Recreation Area (M.U. 6-21)

Naikoon Park (M.U. 6-13)

Spatsizi Park (M.U. 6-20) See Notice to Hunters above.

Tweedsmuir Park (M.U. 6-1, 6-2) See Map F11.

OPEN SEASONS

MULE (Black-tailed) DEER

- Bucks: Sept. 15 - Oct. 26 1
- Bucks: June 1 - Feb. 28 10 (10)
- Antlerless: Oct. 5 - Feb. 28



MOOSE

- Bulls: Sept. 15 - Nov. 15 1 (1)
- Antlerless: Oct. 18 - Oct. 26
- Bulls: Aug. 15 - Nov. 8 1 (1)
- Antlerless: Oct. 4 - Oct. 12
- ▨ Bulls: Aug. 15 - Nov. 15 1 (1)
- Antlerless: Oct. 4 - Oct. 19



REGION 6, SKEENA — OPEN SEASONS

MOOSE

- Bulls: Aug. 15 - Nov. 15 1 (1)
Antlerless: Oct. 4 - Oct. 12
- Bulls: Sept. 15 - Nov. 15 1

See Map F4



MOUNTAIN SHEEP

Rams Only
Full Curl or greater

- Aug. 1 - Oct. 26 1

See Map F24

M.U. 6-20, 6-21. See Notice to Hunters on Page 43.



MOUNTAIN GOAT

- Aug. 15 - Oct. 19 1
- Aug. 1 - Oct. 15 1

See Maps F4, F7, F8, F22, F23, F25
M.U. 6-20, 6-21. See Notice to Hunters on Page 43.

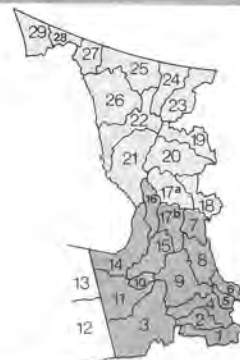


GRIZZLY BEAR

- Sept. 15 - Oct. 26: 1979 1
April 15 - June 15: 1980 1
- Sept. 1 - Nov. 15: 1979 1
April 15 - June 15: 1980 1

See Maps F4, F9

M.U. 6-20, 6-21. See Notice to Hunters on Page 43.



CARIBOU

- Bulls: Aug. 15 - Nov. 15 1
- Bulls: Aug. 15 - Oct. 19 1

M.U. 6-20. See Notice to Hunters on Page 43.

There is no open season for Caribou in that portion of M.U. 6-21 being Mt. Edziza Park.



BLACK BEAR

- Sept. 1 - Nov. 15 (1979) 2
April 15 - June 15 (1980) 2
- Sept. 1 - Nov. 15 (1979) 1
April 15 - June 15 (1980) 1

See Map F4



ELK

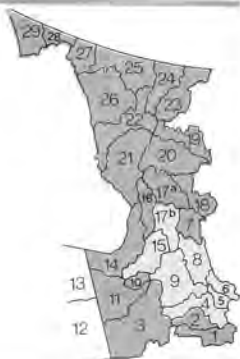
- Bulls: Sept. 15 - Nov. 15 1



WOLF

- April 1 - March 31 10
- April 1 - March 31 5

See Map F4



REGION 6, SKEENA — OPEN SEASONS

COYOTE

- Sept. 1 - March 31 10
- Sept. 15 - March 31 10

See Map F4



GROUSE (Blue, Spruce (Franklin) and Ruffed)

- Sept. 15 - Nov. 15 10 (30)
- Sept. 15 - Nov. 15 10 (30)

Blue Grouse Only

- Sept. 15 - Nov. 15 10 (30)



RACCOON

- April 1 - March 31 20



SHARP-TAILED GROUSE

- Sept. 15 - Nov. 15 10 (30)



SKUNK

- April 1 - March 31 2



PTARMIGAN

- Aug. 15 - Feb. 28 10 (30)



WOLVERINE

- Sept. 15 - Nov. 15 1



BLACK BRANT

- Dec. 21 - March 10 3 (6)

See Provincial Daily Bag Limit for Geese, Page 6.



REGION 6, SKEENA — OPEN SEASONS

DUCKS, COOTS, COMMON SNIPE,
CANADA GEESE, WHITE-FRONTED
GEESE, SNOW GEESE, ROSS' GEESE

- Sept. 1 - Nov. 30
- Oct. 16 - Jan. 16
- ▨ Oct. 2 - Jan. 2

Bag Limits:

Ducks: **8 (16)**

Coots: **10 (20)**

Common Snipe: **10 (20)**

Canada Geese: **5 (10)**

White-Fronted Geese: **5 (10)**

Snow Geese: **5 (10)**

Ross' Geese: **5 (10)**

See Provincial Daily Bag Limit for
Geese, Page 6.

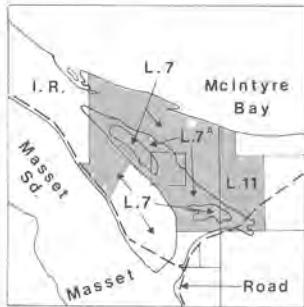


BAND-TAILED PIGEONS

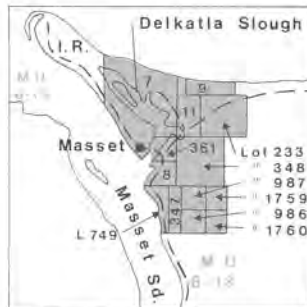
- Sept. 1 - Oct. 21 10 (20)



REGION 6 — SPECIAL AREAS, CLOSED AREAS, NO SHOOTING AREAS



**Map F1 Delkatla Slough
Wildlife Sanctuary** (situate in
M.U. 6-13)
No hunting, trapping or dis-
charge of firearms.



**Map F2 Masset No Hunting
Area.**
The hunting of any wildlife
species is prohibited.



**Map F3 Atlin Park No Hunting
Area** (situate in M.U. 6-25, 6-27)

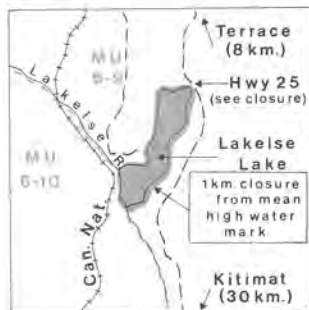


**Map F4 Gosnell Creek Special
Area** (situate in M.U. 6-9)
The hunting of Big Game animals
(see Definition) is prohibited.

REGION 6 — SPECIAL AREAS, CLOSED AREAS, NO SHOOTING AREAS

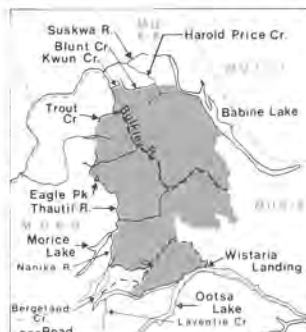


Map F5 Omineca Road Corridor No Hunting Area (situate in M.U. 6-18, 7-39)



Map F6 Lakelse Lake Shotguns Only Area (situate in M.U. 6-9)

The discharge of rifles or shotguns with rifled slugs is prohibited.



Map F7 Bulkley River Mountain Goat Closed Area (situate in M.U. 6-4, 6-8, 6-9)



Map F8 Nass-Kiteen River Mountain Goat Closed Area (situate in M.U. 6-15)



Map F9 Maroon Creek Grizzly Bear Closed Area (situate in M.U. 6-15)



Map F10 British Columbia Railway Corridor No Hunting Area (situate in M.U. 6-17B, 6-18, 6-19, 6-20)

British Columbia Railway Corridor Vehicle Closed Area. See Notice to Hunters, Page 43.



Map F11 Tweedsmuir Park and Eutsuk Nature Conservancy No Hunting Area (situate in M.U. 6-1, 6-2, 6-4)



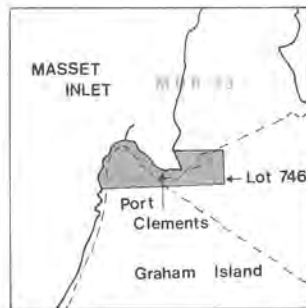
Map F12 Spatsizi (Coldfish-Gladys Lake) Ecological Reserve (situate in M.U. 6-20) No Hunting Area.



Map F13 Alice Arm No Hunting Area (situate in M.U. 6-14)



Map F14 Kathlyn Lake No Shooting Area (situate in M.U. 6-9)



Map F15 Port Clements No Shooting Area (situate in M.U. 6-13)



Map F16 Todagin Mountain No Shooting Area (situate in M.U. 6-20)

REGION 6 — SPECIAL AREAS, CLOSED AREAS, NO SHOOTING AREAS



Map F17 Skagway-Carcross No Shooting Area (situate in M.U. 6-27)



Map F18 Highway 37 No Shooting Area (situate in M.U. 6-15, 6-16, 6-17B, 6-19, 6-20, 6-21, 6-22, 6-23, 6-24)



Map F19 Highway 16 No Shooting Area (situate in M.U. 6-4, 6-5, 6-8, 6-9, 6-14, 6-15)



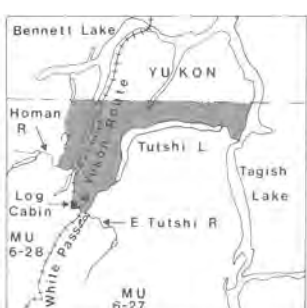
Map F20 Highway 97 No Shooting Area (situate in M.U. 5-2, 5-15, 6-23, 7-8, 7-9, 7-15, 7-16, 7-20 to 7-24, 7-30 to 7-34, 7-42, 7-44, 7-45, 7-48 to 7-54, 7-56)



Map F21 Highway 25 No Shooting Area (situate in M.U. 6-3, 6-9)



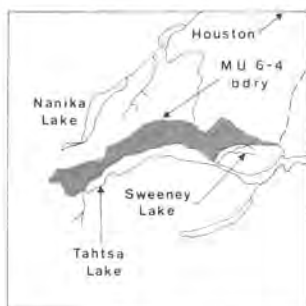
Map F22 Nass Mountain Goat Limited Entry Hunting Area (situate in M.U. 6-15)
Mountain Goat hunting in this area is by Limited Entry Hunting licence or by non-resident quota regulations.



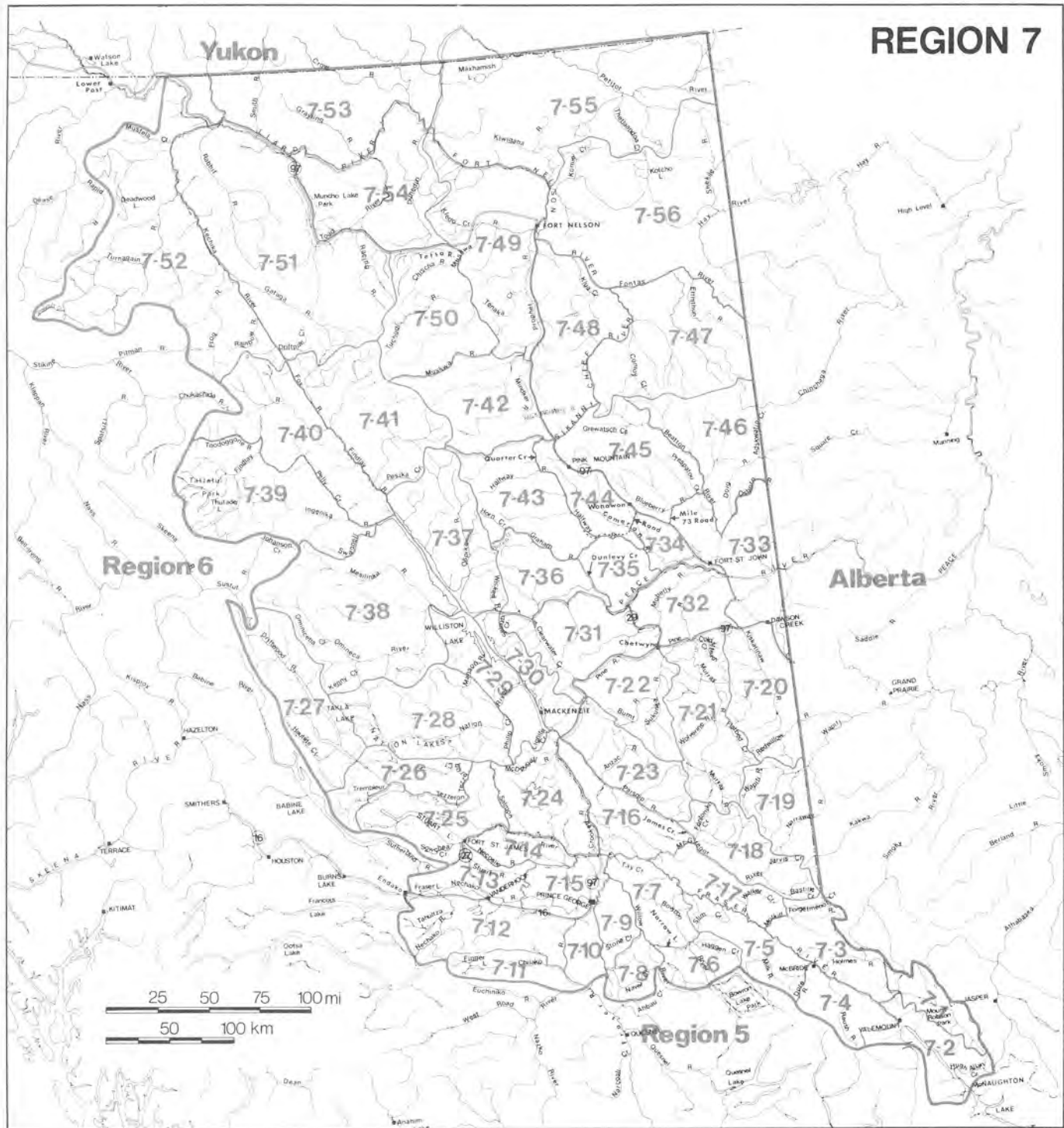
Map F23 Tagish Highlands Mountain Goat Limited Entry Hunting Area (situate in M.U. 6-27, 6-28)
Mountain Goat hunting in this area is by Limited Entry Hunting licence or by non-resident quota regulations.



Map F24 Tagish Highlands Mountain Sheep Limited Entry Hunting Area (situate in M.U. 6-27)
Mountain Sheep hunting in this area is by Limited Entry Hunting licence or by non-resident quota regulations.



Map F25 Bulkley Ranges Mountain Goat Limited Entry Hunting Area (situate in M.U. 6-4)
Mountain Goat hunting in this area is by Limited Entry Hunting licence or by non-resident quota regulations.



REGION 7, OMINECA-PEACE — OPEN SEASONS

REGION 7 — OMINECA - PEACE

Regional Headquarters — 1777-3rd Avenue, Prince George

Sub-Regional Office — Fort. St. John

District Offices — Dawson Creek, Fort Nelson, Mackenzie, Valemount and Vanderhoof

BAG LIMITS

Deer: The seasonal aggregate bag limit for Mule (Black-tailed) Deer and White-tailed Deer is two (2); only one of each species.

Grouse: The daily bag limit for grouse (Blue, Spruce (Franklin), Ruffed, Sharp-tailed and Ptarmigan) is ten (10) of each species in Region 7.

NOTICE TO HUNTERS

(1) The southeastern boundary between M.U.'s 7-33 and 7-46 is the Osborne River.

(2) **Antlerless Deer Endorsement:** An endorsement is mandatory for the hunting of Antlerless Mule Deer in M.U.'s 7-2, 7-3 and 7-4. A limited number of endorsements will be issued on application from the Fish and Wildlife Branch offices in Prince George and Valemount from September 1 to September 14. Open season is Sept. 15 - Nov. 18.

COMPULSORY REPORTING

It is mandatory for all Mountain Sheep, Mountain Goat, Grizzly Bear, Cougar and Caribou to be inspected. Designated compulsory check centres are Prince George, Fort St. John, Fort Nelson and Terry Lake (Highway 37). Animals may be checked at all other district offices by appointment only. See Page 6 for those portions of an animal which are required.

SNOWMOBILE RESTRICTIONS

The use of snowmobiles to:

- 1) hunt wildlife,
- 2) transport wildlife, or
- 3) transport hunters to or from the location of wildlife while engaged in a hunting expedition, is prohibited in M.U.'s 7-1 to 7-18, 7-23 to 7-30, 7-37 and 7-39.

The use of snowmobiles, motorcycles or other unconventional off-highway motor vehicle to:

- 1) hunt wildlife,
- 2) transport wildlife, or
- 3) transport hunters to or from the location of wildlife while engaged in a hunting expedition, is prohibited in M.U.'s 7-38 and 7-39.

NOTE: A licenced trapper is exempt from (2) above within the area for which he is authorized by licence to trap, and only respecting fur-bearing animals during the legal trapping season.

Hunters should take note of the following areas where the operation of all vehicles to transport wildlife or hunters to or from the location of wildlife while engaged in a hunting expedition is prohibited. (Vehicular access boundary signs will be posted.)

(a) that portion of M.U. 7-17 being the drainage of R.O.B. Creek (See Map G12).

(b) that portion of M.U. 7-17 being the drainage of Waiver Creek.

(c) that portion of M.U. 7-17 being the drainages between East Two and West Creeks. (See Map G8).

CONVENTION ON INTERNATIONAL TRADE — Export permits will be issued for Bighorn Sheep, Grizzly Bear, Cougar, Lynx, Bobcat and Wolf from the Prince George and Fort St. John Fish and Wildlife Branch offices, and an appointment is necessary at Fort Nelson. See Notice to Non-Resident Hunters section on Page 4.

PARKS AND RECREATION AREAS

The following Parks and Recreation Areas are only open to the discharge of firearms during a lawful game hunting season. Parks and Recreation Areas not listed are closed to hunting and closed to the discharge of firearms.

Carp Lake Park (M.U. 7-24)

Gwillim Lake Recreation Area (M.U. 7-21)

Kwadacha Wilderness Park (M.U. 7-41, 7-42, 7-50)

Mount Robson Park (M.U. 7-1)

Muncho Lake Park (M.U. 7-51, 7-54) See Map G18.

Stone Mountain Park (M.U. 7-50, 7-51, 7-54)

Stuart Lake Park (M.U. 7-25)

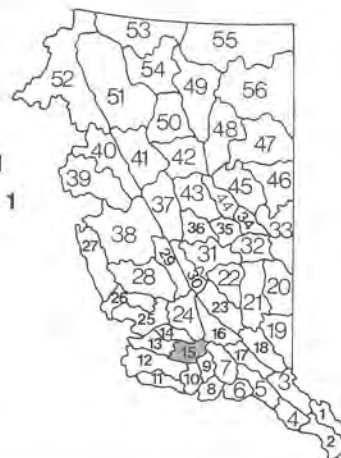
Tatlatui Park (M.U. 7-39)

OPEN SEASONS

MULE (Black-tailed) DEER and MOOSE

Special Bow and Arrow Season (Crossbows prohibited)

- Bulls: Sept. 1 - Sept. 14 1
- Bucks: Sept. 1 - Sept. 14 1



MULE (Black-tailed) DEER

- Bucks: Sept. 15 - Nov. 15 1
- Bucks: Nov. 10 - Nov. 25 1

See Map G1



REGION 7, OMINECA-PEACE — OPEN SEASONS

WHITE-TAILED DEER

- Bucks: Sept. 15 - Nov. 15 1
- Bucks: Nov. 10 - Nov. 25 1

See Map G1



MOOSE

- Bulls: Aug. 15 - Dec. 15
Antlerless: Oct. 27 - Nov. 11 1 (1)
- Bulls: Aug. 15 - Oct. 1
and Oct. 11 - Nov. 4
Antlerless: Oct. 27 - Nov. 4 1 (1)
- ▨ Bulls only: Aug. 15 - Oct. 1
and Oct. 11 - Nov. 15 1

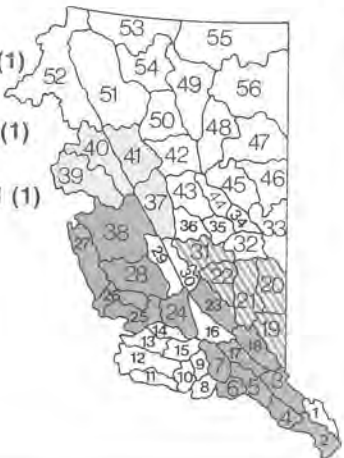
See Map G1



MOOSE

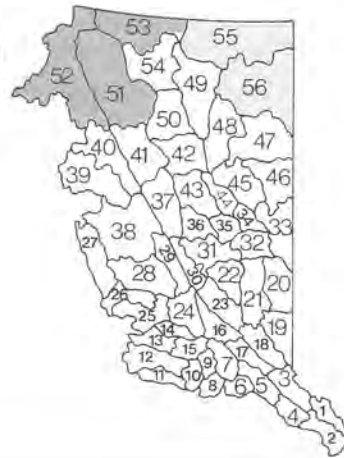
- Bulls: Sept. 15 - Nov. 15 1 (1)
Antlerless: Oct. 13 - Oct. 21
- Bulls: Aug. 15 - Nov. 15 1 (1)
Antlerless: Oct. 6 - Oct. 31
- ▨ Bulls: Aug. 15 - Nov. 15 1 (1)
Antlerless: Oct. 27 - Nov. 15

See Map G14



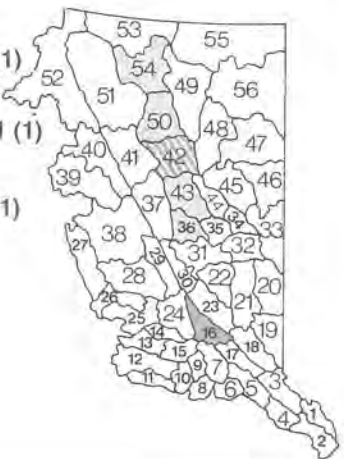
MOOSE

- Bulls: Aug. 15 - Nov. 30 1
- Bulls: Aug. 15 - Oct. 1
and Oct. 11 - Dec. 15 1



MOOSE

- Bulls: Sept. 15 - Oct. 31 1 (1)
Antlerless: Oct. 13 - Oct. 21
- Bulls: Aug. 15 - Nov. 30 1 (1)
Antlerless: Oct. 27 - Nov. 11
- ▨ Bulls: Aug. 15 - Oct. 1
and Oct. 11 - Nov. 30 1 (1)
Antlerless: Oct. 27 - Nov. 11



MOOSE

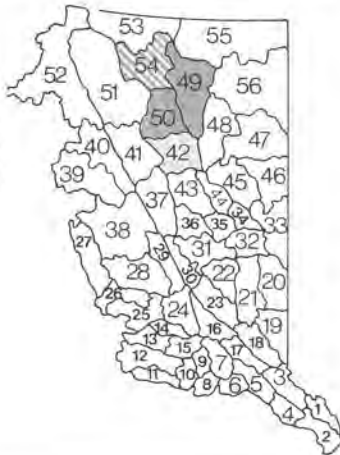
- Bulls: Sept. 15 - Nov. 15 1
- Bulls: Sept. 15 - Oct. 31 1



REGION 7, OMINECA-PEACE — OPEN SEASONS

ELK

- Bulls: Aug. 15 - Nov. 15
Antlerless: 1 (1)
Oct. 1 - Oct. 15
- Bulls: Aug. 15 - Nov. 15 1
- ▨ Bulls: Sept. 1 - Sept. 10 1

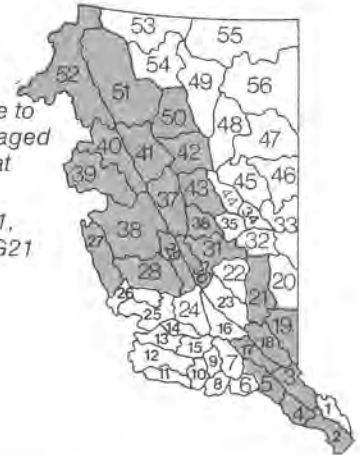


MOUNTAIN GOAT

- Aug. 15 - Oct. 15 1

Mountain Goats are sensitive to harvest. Hunters are encouraged to select male Mountain Goat when hunting.

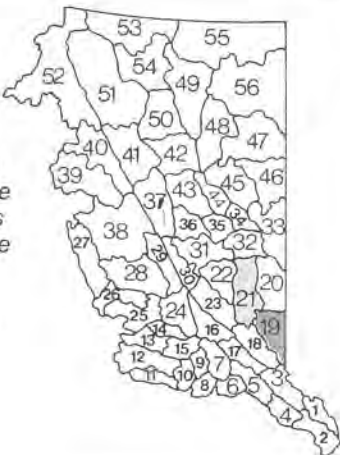
See Maps G6, G8, G10, G11, G12, G15, G16, G17, G19, G21



ELK

- Bulls: Sept. 1 - Oct. 31 1
- *□ Bulls: Sept. 1 - Oct. 31 1

**Bulls only with at least one branched antler. A branched antler is one with at least three tines (points) each of which is at least 3 inches in length. The antlers of bull elk must accompany the species licence. See line diagram on Page 31.*



CARIBOU

- Bulls only:
Aug. 23 - Sept. 15 1
- Bulls only:
Aug. 15 - Sept. 15 1

See Maps G9, G13, G16, G17

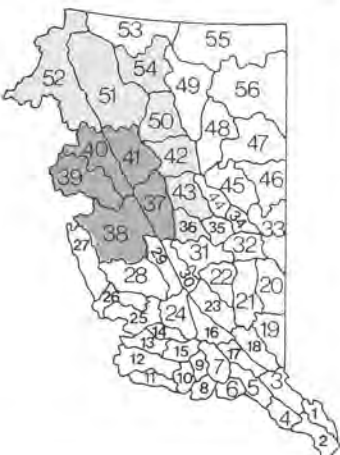


MOUNTAIN SHEEP

*Rams Only
Full Curl or greater*

- Aug. 1 - Oct. 15 1
- Aug. 1 - Oct. 24 1

See Maps G18, G20, G21



CARIBOU

- Bulls only:
Aug. 15 - Oct. 15 1
- Bulls only:
Aug. 23 - Oct. 15 1

See Map G6



REGION 7, OMINECA-PEACE — OPEN SEASONS

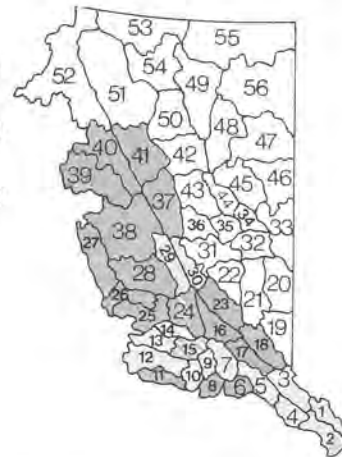
WOLF

- Aug. 1 - May 31 3
- April 1 - March 31 10
- ▨ Aug. 1 - April 30 3



BLACK BEAR

- Sept. 1 - Nov. 15: 1979
April 15 - June 15: 1980 1
- Sept. 1 - Nov. 15: 1979
April 15 - June 15: 1980 2
- ▨ Sept. 15 - Nov. 15: 1979
April 15 - June 15: 1980 2



GRIZZLY BEAR

- Sept. 1 - Oct. 26: 1979
April 15 - June 15: 1980 1
- ▨ Sept. 15 - Nov. 15: 1979
April 15 - May 31: 1980 1



BLACK BEAR

- Sept. 1 - Oct. 26: 1979
April 15 - June 15: 1980 2
- Sept. 1 - Oct. 26: 1979
April 15 - June 15: 1980 1



GRIZZLY BEAR

- Sept. 1 - Nov. 15: 1979
April 15 - May 31: 1980 1
- Sept. 1 - Nov. 15: 1979
April 15 - June 15: 1980 1



COYOTE

- Sept. 1 - March 31 NBL



REGION 7, OMINECA-PEACE — OPEN SEASONS

WOLVERINE

- Sept. 1 - Nov. 15 1
- Sept. 1 - Dec. 31 1



SHARP-TAILED GROUSE

- Sept. 1 - Nov. 15 10 (30)



BLUE GROUSE

- Sept. 1 - Nov. 15 10 (30)



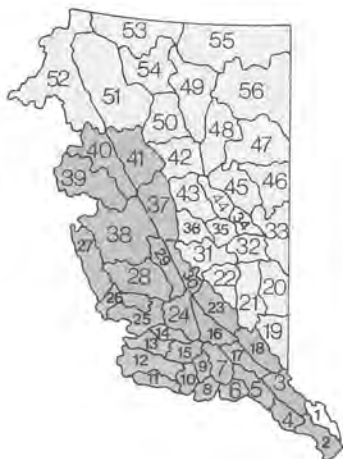
PTARMIGAN

- Aug. 15 - Feb. 29 10 (30)



SPRUCE (Franklin) and RUFFED GROUSE

- Sept. 8 - Nov. 15
10 of each (30 of each)
- Sept. 1 - Nov. 15
10 of each (30 of each)



DUCKS, COOTS, SNOW GEESE, ROSS' GEESE, CANADA GEESE, WHITE-FRONTED GEESE, COMMON SNIPE

- Sept. 1 - Nov. 30

Bag Limits:

- Ducks: 8 (16)
- Coots: 10 (20)
- Snow Geese: 5 (10)
- Ross' Geese: 5 (10)
- White-fronted Geese: 5 (10)
- Canada Geese: 5 (10)
- Common Snipe: 10 (20)

See Map G22



REGION 7 — SPECIAL AREAS, CLOSED AREAS, NO SHOOTING AREAS



Map G1 Stewart Lake Special Weapons Area (situate in M.U. 7-21)

Muzzle loaders, long bows and cross bows only are permitted for the hunting of Deer and Moose during the special season.

Special Season: Nov. 10 - Dec. 2.

Bag Limit:

Moose (either sex): 1 (1)

Deer (bucks only): 1

Permits will be issued "on demand" during regular working hours from the Fort St. John Fish and Wildlife Branch office, commencing Nov. 1, 1979. Additional restrictions may apply to the use of snowmobiles.



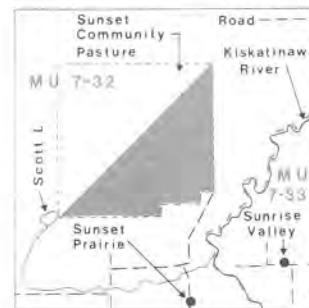
Map G2 Groundbirch Restricted Hunting Area (situate in M.U. 7-21)

Hunting is prohibited from June 1 to October 31.



Map G3 Goodlow Restricted Hunting Area (situate in M.U. 7-33)

Hunting is prohibited from June 1 to October 31.



Map G4 Sunset Prairie Restricted Hunting Area (situate in M.U. 7-32)

Hunting is prohibited from June 1 to October 31.



Map G5 Omineca Road Corridor No Hunting Area (situate in M.U. 6-18, 7-39)



Map G6 Mt. Ogden Mountain Goat and Caribou Closed Area (situate in M.U. 7-38)

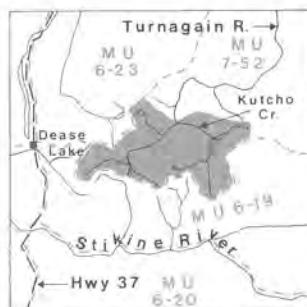


Map G7 Canoe Reach Grizzly Bear Closed Area (situate in M.U. 7-2)

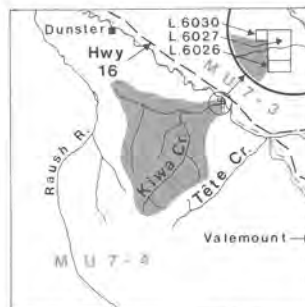


Map G8 East Twin Creek Mountain Goat Closed Area (situate in M.U. 7-3)

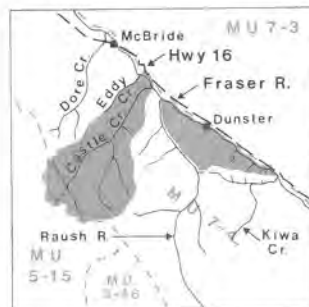
Also See Vehicle Restrictions, Page 50.



Map G9 Turnagain River Caribou Closed Area (situate in M.U. 7-52)



Map G10 Kiwa Creek Mountain Goat Closed Area (situate in M.U. 7-4)



Map G11 Dunster-Castle River Mountain Goat Closed Area (situate in M.U. 7-4)

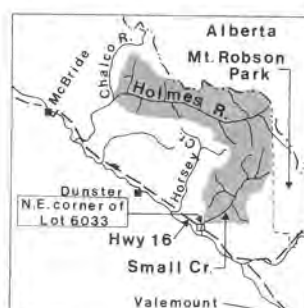
REGION 7 — SPECIAL AREAS, CLOSED AREAS, NO SHOOTING AREAS



Map G12 P.O.B. Creek Vehicle Closure (situate in M.U. 7-17) See Vehicle Restrictions, Page 50.



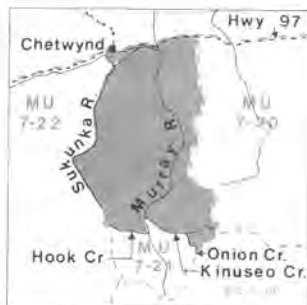
Map G13 Racing River Caribou Closed Area (situate in M.U. 7-51)



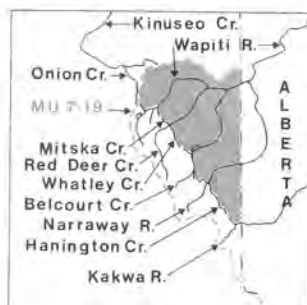
Map G14 Holmes River-Small Creek Special Moose Season Area (situate in M.U. 7-3)
Special Season:
Bulls: Oct. 6 to Nov. 14.
Antlerless: Oct. 13 to Oct. 21.
Bag Limit: 1 (1)



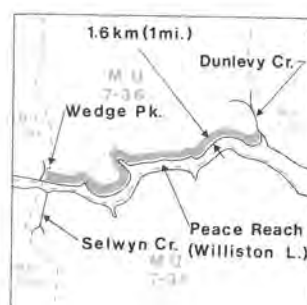
Map G15 Holmes River Mountain Goat Closed Area (situate in M.U. 7-3)



Map G16 Murray-Kinuseo Creek Caribou and Mountain Goat Closed Area (situate in M.U. 7-21)



Map G17 Wapiti River Mountain Goat and Caribou Closed Area (situate in M.U. 7-19)



Map G18 Peace River Reach Stone Sheep Closed Area (situate in M.U. 7-36)



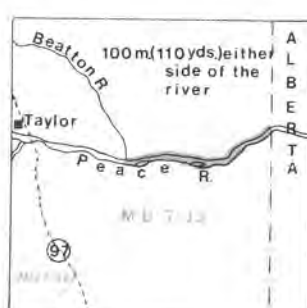
Map G19 Sikanni River Mountain Goat Closed Area (situate in M.U. 7-42, 7-43)



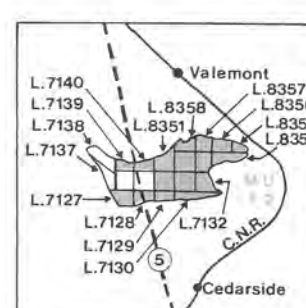
Map G20 Dunedin River Mountain Sheep Closed Area (situate in M.U. 7-54)



Map G21 Muncho Park Mountain Sheep and Mountain Goat Closed Area (situate in M.U. 7-51, 7-54)

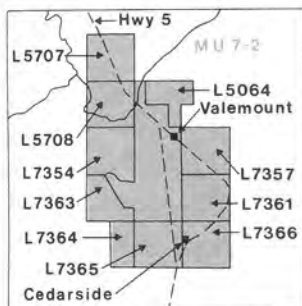


Map G22 Peace River Duck, Coot, Snow Goose, Canada Goose, White-fronted Goose and Common Snipe Closed Area (situate in M.U. 7-33)

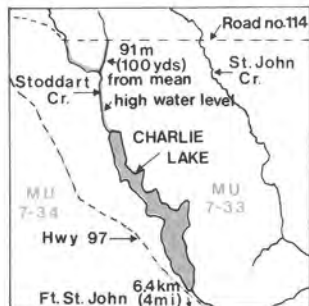


Map G23 Robert W. Starratt Wildlife Sanctuary (situate in M.U. 7-2)
No hunting, trapping or discharge of firearms.

REGION 7 — SPECIAL AREAS, CLOSED AREAS, NO SHOOTING AREAS



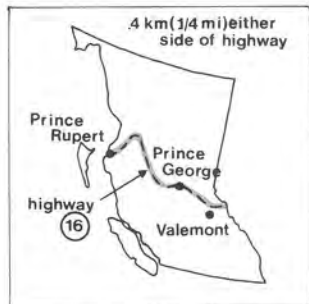
Map G24 Valemount No Shooting Area (situate in M.U. 7-2)



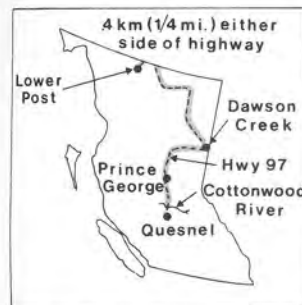
Map G25 Charlie Lake No Shooting Area (situate in M.U. 7-33)



Map G26 Parren's Beach No Shooting Area (situate in M.U. 7-13, 7-25)



Map G27 Highway 16 No Shooting Area (situate in M.U. 7-1, 7-2, 7-3, 7-7, 7-9, 7-10, 7-12, 7-13, 7-15)



Map G28 Highway 97 No Shooting Area (situate in M.U. 5-2, 5-15, 6-23, 7-8, 7-9, 7-15, 7-16, 7-20 to 7-24, 7-30 to 7-34, 7-42, 7-44, 7-45, 7-48 to 7-54, 7-56)



Map G29 Highway 29 No Shooting Area (situate in M.U. 7-31, 7-32, 7-34, 7-35)



FISH AND WILDLIFE BRANCH REGIONAL AND DISTRICT OFFICES

REGION 1 VANCOUVER ISLAND

Regional Headquarters:
NANAIMO
324 Terminal Avenue
Phone 754-1371/754-4298
Postal Code V9R 5C8

District Offices:
CAMPBELL RIVER
670 Island Highway
Phone 287-2241
Postal Code V9W 2C3

COURTENAY
Room 211, Courthouse,
420 Cumberland Road
Phone 344-3281
Postal Code V9N 5M6

DUNCAN
262 Station Road
Phone 746-6183 loc. 251
Postal Code V9L 1N1

GOLD RIVER
Box 378
Phone 283-2513
Postal Code V0P 1G0

PORT ALBERNI
Court House
4515 Elizabeth Street
Phone 724-3268
Postal Code V9Y 6L5

PORT HARDY
Box 1290
Phone 949-6272
Postal Code V0N 2P0

VICTORIA
1019 Wharf Street
Phone 387-3091
Postal Code V8W 2Y9

REGION 2 LOWER MAINLAND

Regional Headquarters:
BURNABY
4240 Manor Street
Phone 435-4137
Postal Code V5G 1B2

District Offices:
AGISSIZ
Box 437
Phone 796-2788
Postal Code V0M 1A0

CHILLIWACK
13 B Mill Street
Phone 792-7274
Postal Code V2P 4N3

HOPE
Box 1270
Phone 869-9220
Postal Code V0X 1L0

MAPLE RIDGE
22725 Selkirk Avenue
Phone 463-9270
Postal Code V2X 2Y1

PEMBERTON
Box 279
Phone 894-6622
Postal Code V0N 2L0

POWELL RIVER
#125-6953 Alberni St.
Phone 485-2554
Postal Code V8A 2B8

SECHELT
Box 535
Phone 885-2004
Postal Code V0N 3A0

SQUAMISH
Box 187
Phone 892-5971
Postal Code V0N 3G0

SURREY
2-17744-57th Ave.
Phone 576-9488
Postal Code V3S 1H2

REGION 3 THOMPSON OKANAGAN

Regional Headquarters:
KAMLOOPS
103-1959 E. Tr.-Canada
Highway
Phone 374-5102
Postal Code V2C 4A2

District Offices:
CLEARWATER
Box 490
Phone 674-3722
Postal Code V0E 1N0

CLINTON
Box 220
Phone 459-2341
Postal Code V0K 1K0

LILLOOET
Box 220
Phone 256-4636
Postal Code V0K 1V0

KELOWNA
1923 Kent Road
Phone 860-6291
Postal Code V1Y 7S6

MERRITT
Box 1126
Phone 378-2814
Postal Code V0K 2B0

PENTICTON
257 Brunswick St.
Phone 493-2714
Postal Code V2A 5P9

PRINCETON
Box 1000
Phone 295-6343
Postal Code V0X 1W0

SALMON ARM
Box 123
Phone 823-3726
Postal Code V0E 2T0

VERNON
5-4320 29th Street
Phone 542-8436
Postal Code V1T 5B8

REGION 4 KOOTENAY

Regional Headquarters:
NELSON
310 Ward Street
Phone 352-2211
Postal Code V1L 5S4

District Offices:
CRANBROOK
Room 216, Court House
Phone 489-2311
Postal Code V1C 2P3

CRESTON
Box 1550
Phone 428-7611
Postal Code V0B 1G0

FERNIE
Box 640, Courthouse
Phone 423-7551
Postal Code V0B 1M0

GOLDEN
Box 1313
Phone 344-6114
Postal Code V0A 1H0

GRAND FORKS
Box 388
Phone 422-8714
Postal Code V0H 1H0

INVERMERE
Box 233
Phone 342-9910
Postal Code V0A 1K0

KIMBERLEY
1565 Victoria Avenue
Phone 427-2461
Postal Code V1A 3A2

NAKUSP
Box 183
Phone 265-3522
Postal Code V0G 1R0

NELSON
544 Stanley St.
Phone 352-2211
Postal Code V1L 1N2

TRAIL
1525 Bay Avenue
Phone 364-2025
Postal Code V1R 4B2

REGION 5 CARIBOO

Regional Headquarters:
WILLIAMS LAKE
540 Borland Street
Phone 392-6261 loc. 371-2
Postal Code V2G 1R8

District Offices:
ALEXIS CREEK
Alexis Creek
Phone 394-4343
Postal Code V0L 1A0

BELLA COOLA
Box 32
Phone 799-5514
Postal Code V0T 1C0

100 MILE HOUSE
Box 187, Kilgren Block
Phone 395-4021
Postal Code V0K 2E0

QUESNEL
350 Barlow Street
Phone 992-5591
Postal Code V2J 2T4

REGION 6 SKEENA

Regional Headquarters:
SMITHERS
Box 3250, Courthouse
Phone 847-4411
Postal Code V0J 2N0

District Offices:
ATLIN
Box 180
Phone 651-7501
Postal Code V0W 1A0

BURNS LAKE
Box 285, 108 2nd Avenue
Phone 692-3566
Postal Code V0J 1E0

CASSIAR
Box 55
Phone 778-7342
Postal Code V0C 1E0

NEW HAZELTON
Box 309
Phone 842-5319
Postal Code V0J 2J0

PRINCE RUPERT
Court House
100 Market Place
Phone 624-2121
Postal Code V8J 1B7

QUEEN CHARLOTTE
CITY
Box 370
Queen Charlotte City
Phone 559-4282
Postal Code V0T 1S0

TERRACE
4826 Pohle Avenue
Phone 635-5423
Postal Code V8G 4P8

REGION 7 OMINECA-PEACE

Regional Headquarters:
PRINCE GEORGE
1777 3rd Avenue
Phone 562-8131 loc. 360
Postal Code V2L 3G7

District Offices:
DAWSON CREEK
1201 103rd Avenue
Phone 782-5931 loc. 374
Postal Code V1G 4J2

FORT NELSON
Box 247
Phone 774-6947
Postal Code V0C 1R0

FORT ST. JOHN
9711 100th Avenue
Phone 785-8011
Postal Code V1J 1Y2

MACKENZIE
Box 269
Phone 997-3310
Postal Code V0J 2C0

PRINCE GEORGE
1600 3rd Avenue
Phone 562-8131 loc. 230
Postal Code V2L 3G6

VALEMONT
Box 39
Phone 566-4398
Postal Code V0E 2Z0

VANDERHOOF
Box 980
Phone 567-4467
Postal Code V0J 3A0

