



BRITISH COLUMBIA LIMITED ENTRY HUNTING REGULATIONS SYNOPSIS 2009 – 2010

CLOSING DATE

APPLICATIONS MUST REACH THE VICTORIA ADDRESS BY 4:30p.m. JUNE 12, 2009

****DEADLINE FOR SPECIAL LIMITED ENTRY HUNTS IS JULY 2, 2009, SEE PAGE 5 FOR DETAILS****

*****EARLY SPATSIZI DRAW - SEE PAGE 12 FOR DETAILS****

MAJOR REGULATION CHANGES ARE HIGHLIGHTED IN GREEN

MINISTRY OF ENVIRONMENT
HONOURABLE BARRY PENNER, MINISTER

WHAT IS LIMITED ENTRY HUNTING?

Limited Entry Hunting, or LEH, is a system by which hunting opportunities are awarded to resident hunters based on a lottery, or random draw.

The purpose of LEH is to achieve wildlife management objectives without resorting to such measures as shortening seasons or completely closing areas. LEH seasons are introduced where it has become necessary to limit the number of hunters, limit the number of animals that may be taken, or limit the harvest to a certain class of animal.

The following nine species of game are available under LEH: Bison, Caribou, Elk, Grizzly Bear, Moose, Mountain Goat, Mountain Sheep, Mule (Black-tailed) Deer, and White-tailed Deer.

Although 'general' open seasons may precede or coincide with LEH seasons for the same species in the same area, the class of animal available during the 'general' open season will often be different from the class of animal available during the LEH seasons.

WHO CAN APPLY FOR A LEH HUNT?

Any resident of British Columbia who holds a Resident Hunter Number in good standing may apply. A resident is:

1) a person who is a Canadian citizen or a permanent resident of Canada, whose only or primary residence is in British Columbia, and has been physically present in British Columbia for the greater portion of each of 6 calendar months out of the 12 calendar months immediately preceding the date of making an application under *Wildlife Act* or doing another thing relevant to the operation of the *Wildlife Act*, or

2) a person who is not a Canadian citizen or a permanent resident of Canada, but whose only or primary residence is in British Columbia, and has been physically present in British Columbia for the greater portion of each of the 12 calendar months immediately preceding the date of making an application under *Wildlife Act* or doing another thing relevant to the operation of the *Wildlife Act*.

Licensed junior hunters are permitted to accompany and hunt with an adult holder of a valid LEH authorization and a valid species licence. Any big game animal killed by the junior hunter is counted in the bag limit of the supervising adult.

WHO IS INELIGIBLE TO APPLY FOR A LEH HUNT?

A resident may not apply for a LEH authorization if the resident is ineligible to obtain a hunting licence. This could occur if the resident's hunting licence or hunter number has been suspended, cancelled, or the resident has unpaid fines under the *Wildlife Act* or *Firearms Act*. Further, persons with a Resident Hunter Number who have been living outside the province for some of the previous year may be ineligible and should review their status according to the definition of BC Resident in the section "WHO CAN APPLY FOR A LEH HUNT?" These persons should ensure their status in the Hunter Number Database is current by contacting a Government Agent or Headquarters Office. Applications made by a person who is ineligible will not be entered in the draw and NO refund will be issued.

FIRST NATIONS APPLICANTS

The Ministry of Environment is responsible for balancing land and resource conservation and protection with the economic and social benefits of recreational activities and a sustainable environment. It maintains this balance while respecting the aboriginal rights and title of the First Nations in the province.

A First Nation's aboriginal rights may include the right to harvest wildlife for food, social and ceremonial purposes within that First Nation's traditional territory. These harvesting rights may be limited by government regulations regarding conservation and public health and safety. Government regulations apply to any harvesting of wildlife species for sale or barter, in whole or in part, unless there is a demonstrable aboriginal or treaty right to sale or barter.

Under the *Wildlife Act*, 'Indian' means a person who is defined as a status Indian under the *Indian Act* (Canada). Indians who are residents of B.C. are not required to obtain any type of hunting licence under the *Wildlife Act*.

Indians who are residents of B.C. and are exercising their aboriginal right to hunt for food, social and ceremonial purposes within their First Nation's traditional territory may be required to comply with conservation-based hunting

regulations. Prior to undertaking any hunting activity, First Nation individuals who are residents of B.C. should inquire with their appropriate First Nation officials or with the Regional Manager of the Environmental Stewardship Division with respect to any requirements that may apply to them. First Nations whose traditional harvest rights are affected by conservation or public safety regulations would have been consulted in accordance with provincial policy and Ministry guidelines.

Indians who are residents of B.C. and wish to hunt outside their traditional territory must do so in accordance with the Hunting Regulations. This includes submitting applications for a LEH authorization via the LEH draw. When completing their application card(s), 'INDIAN' should be entered in the space allotted for Resident Hunter Number. This is required as a means of identification to prevent computer rejection of an incomplete application card. Indian applicants must enter their complete mailing address including the postal code on the application card. Indians who are successful in the draw must comply with the requirements of Compulsory Reporting/Inspection or any other Hunting Regulations.

HOW ARE THE HUNTS ADVERTISED IN THIS SYNOPSIS?

Hunting opportunities advertised in this synopsis are arranged by species, by region, then by class of animal, and finally by Management Unit (M.U.) where the hunt takes place. Management Units may also be divided into zones for certain species. The "MAP SECTION" of this synopsis displays these zone boundaries. The term 'species' as used in this booklet refers to the type of game animal, such as Moose, Elk, Caribou, etc. For example 'Moose' means all Moose regardless of whether they are bulls, cows, or calves. This explanation is given for those applicants who have been under the wrong impression in thinking that if they were to apply for a bull Moose hunt and an antlerless Moose hunt on the same application, they would be applying for two different species.

Each hunt is given its own unique 4-digit HUNT CODE which is **highlighted** in green in the left column of each page. In most cases, pages describing hunting opportunities are divided in half, so there will be two columns of hunt codes on each page. Make sure you are looking at the right hunt code for your hunt of choice. When you decide on the hunt you want to apply for, it will be that hunt code you enter on the application card. DO NOT use last year's LEH synopsis, because the hunt codes may be different.

HOW DO I APPLY?

Eligible residents of British Columbia who wish to apply for a LEH draw must fill out an official application card for each species they want to be entered for. Only official application cards are acceptable. Facsimiles will not be accepted.

Application cards may be obtained in person from any issuer of hunting licences. They may also be obtained, by mail, from any government office that issues resident hunting licences.

The fee for an application card is \$6.30, including taxes. This fee is not refundable.

You can enter only one application card per LEH species (i.e. one card for Elk, one card for Moose, etc) in one calendar year. See the "RULES AND CONDITIONS OF APPLICATIONS" section of this synopsis for details and exceptions.

EXAMPLES OF HOW TO COMPLETE YOUR APPLICATION

SINGLE APPLICATION

BRITISH COLUMBIA Wildlife Branch
 APPLICATION FOR A LIMITED ENTRY HUNTING AUTHORIZATION
 WARNING: An invalid entry may mean disqualification. Double-check before mailing.

SERIAL NUMBER: 585224

B.C. RESIDENT HUNTER NUMBER: 649609
 BIRTHDATE: 19520712

AREA CODE: 604
 TELEPHONE NUMBER: 814964

BOTH YOUR NAME AND MAILING ADDRESS MUST BE PRINTED BELOW

LAST NAME: THORNTON
 FIRST NAME AND MIDDLE INITIAL: JOHN P.
 P.O. BOX, R.R. SITE, COMPARTMENT, STATION, APARTMENT OR STREET: 2265 TAE KWON AVE.
 TOWN: MISSISSAUGA
 PROVINCE: ONTARIO
 POSTAL CODE: L4V 1N1

ONLY ONE APPLICATION PER SPECIES PERMITTED
 IF THE APPLICATION HAS FINISHED UNDER THE INDUSTRY ACT OR REGULATION THAT WERE NOTIFIED WITHIN THE TIME PERIOD AND THE PERSONS RIGHTS TO APPLY FOR A LIMITED ENTRY HUNTING AUTHORIZATION IS SUSPENDED (INDUSTRY ACT 5.86) REFER TO THE LEH SYNOPSIS FOR HUNT CODE NUMBERS

FIRST CHOICE: 2022
 SECOND CHOICE: 2023

FOR GRIZZLY BEAR HUNTS ONLY
 IF MY FIRST TWO CHOICES ARE UNSUCCESSFUL, I WILL ACCEPT A SUBSTITUTE HUNT FOR THIS SPECIES IN THE AREA OF MY SECOND CHOICE.
 PLEASE USE X YES ☐ NO ☐

GROUP HUNT INFORMATION
 (remove before mailing if not applying for group hunt)

ENTER APPLICATION CARD SERIAL NUMBERS OF (GROUP OR SHARED HUNT) HERE
 1. 481863 2. 481863 3. 481863

TOTAL NUMBER OF APPLICATIONS IN GROUP: 2

A "Group" must consist of either TWO, THREE OR FOUR hunters.

ALL "Group Hunt" applications must be mailed (together) in the same envelope.

THE FISH AND WILDLIFE BRANCH CANNOT ACCEPT RESPONSIBILITY FOR ANY APPLICATION CARD THAT IS NOT COMPLETED ACCORDING TO THE INSTRUCTIONS CONTAINED IN THIS BOOKLET OR FOR THE NON-ARRIVAL OF AN APPLICATION AT ITS VICTORIA ADDRESS.

NAME CHANGE

If for any reason your name has changed since you last purchased hunting licences, please enter your previous name in brackets above your present name.

Name PRINTED IN CAPITAL LETTERS and started in the first space as required by the instructions.

Enter MAILING ADDRESS only!

The green CODE NUMBERS to be entered in the FIRST CHOICE and SECOND CHOICE boxes are those numbers highlighted in this booklet and are positioned immediately before each AREA NAME.

Do not enter Management Unit numbers in these boxes.

Before an applicant checks (X) the YES box for a substitute Grizzly Bear hunt, he or she should be aware of the fact that this choice is made randomly by the computer and may result in allocating a Grizzly hunt in a location which will be unfamiliar to him or her.

Enter 'Group & Shared Hunt' Serial Number(s) here. IMPORTANT - DO NOT REMOVE THE 'GROUP HUNT' SECTION FROM THE APPLICATION CARDS & SUBMIT THEM SEPARATELY - THESE SECTIONS MUST REMAIN ATTACHED TO THE APPLICATION CARDS OF ALL 'GROUP HUNT' & 'SHARED HUNT' ENTRIES.

This portion of the application card may be removed prior to mailing as this application is not for a 'Group Hunt'.

GROUP and SHARED APPLICATIONS (2 PERSONS)

BRITISH COLUMBIA Wildlife Branch
 APPLICATION FOR A LIMITED ENTRY HUNTING AUTHORIZATION
 WARNING: An invalid entry may mean disqualification. Double-check before mailing.

SERIAL NUMBER: 484864

B.C. RESIDENT HUNTER NUMBER: 687935
 BIRTHDATE: 19250809

AREA CODE: 250
 TELEPHONE NUMBER: 4815221

BOTH YOUR NAME AND MAILING ADDRESS MUST BE PRINTED BELOW

LAST NAME: KANG
 FIRST NAME AND MIDDLE INITIAL: RUDY B.
 P.O. BOX, R.R. SITE, COMPARTMENT, STATION, APARTMENT OR STREET: 6840 MARINE WAY
 TOWN: SPARWOOD
 PROVINCE: B.C.
 POSTAL CODE: V2G 2G8

ONLY ONE APPLICATION PER SPECIES PERMITTED
 IF THE APPLICATION HAS FINISHED UNDER THE INDUSTRY ACT OR REGULATION THAT WERE NOTIFIED WITHIN THE TIME PERIOD AND THE PERSONS RIGHTS TO APPLY FOR A LIMITED ENTRY HUNTING AUTHORIZATION IS SUSPENDED (INDUSTRY ACT 5.86) REFER TO THE LEH SYNOPSIS FOR HUNT CODE NUMBERS

FIRST CHOICE: 4011
 SECOND CHOICE: 4018

FOR GRIZZLY BEAR HUNTS ONLY
 IF MY FIRST TWO CHOICES ARE UNSUCCESSFUL, I WILL ACCEPT A SUBSTITUTE HUNT FOR THIS SPECIES IN THE AREA OF MY SECOND CHOICE.
 PLEASE USE X YES ☐ NO ☐

GROUP HUNT INFORMATION
 (remove before mailing if not applying for group hunt)

ENTER APPLICATION CARD SERIAL NUMBERS OF (GROUP OR SHARED HUNT) HERE
 1. 481863 2. 481863 3. 481863

TOTAL NUMBER OF APPLICATIONS IN GROUP: 2

A "Group" must consist of either TWO, THREE OR FOUR hunters.

ALL "Group Hunt" applications must be mailed (together) in the same envelope.

COMPLETING THE APPLICATION CARDS

Please use a pen or typewriter to make the entries on your application. All entries should be legible and printed in CAPITAL LETTERS.

Enter your correct Resident Hunter Number in the space provided. If you are a First Nations applicant, please see the "FIRST NATIONS APPLICANTS" section on the front page of this synopsis for instructions on how to fill out this portion of the application card.

Birthdate should be entered as YEAR/MONTH/DAY in the correct spaces, using only numbers, and not letters. For example, if you were born on March 24, 1976, you would enter this date as 1976 03 24.

Make sure when entering your phone number to include the correct area code.

When entering your name, please remember to print your last name before your first and middle names. For example, if your name is 'John Albert Smith', you would enter 'Smith John Albert' in the space provided.

When entering your address, be sure it is your complete mailing address and not merely the postal code or box number. DO NOT enter your home address unless you have home delivery of mail. If this section is filled out incorrectly, you may not receive notification of your draw results in the mail.

When you have decided which hunt you want to apply for, enter the HUNT CODE for that hunt in the "FIRST CHOICE" box on the application card. This box MUST be completed. DO NOT enter M.U.s in this section.

Each application card presents an opportunity for you to make a second hunt choice for the same species. When you decide which hunt you want as your second choice, enter the hunt code for that hunt in the "SECOND CHOICE" box. Entering a second choice is optional.

DO NOT ENTER HUNT CODES ON THE SAME APPLICATION CARD FOR DIFFERENT SPECIES (e.g. 'Moose & Elk', 'Mule Deer & White-tailed Deer', etc.). If two species are submitted on one application, the second choice will be disqualified.

Grizzly bear substitute hunts: Most LEH application cards will have a section offering substitute hunts for Grizzly Bears. However, some older application cards that do not display this option may still be in circulation. If you purchase an application that does not offer this option, and you

wish to be eligible for a substitute hunt, please write 'I WILL ACCEPT A SUBSTITUTE HUNT' in the area immediately below the section where you entered your first and second choice hunt codes.

Please note, substitute hunts are issued only for Grizzly Bear hunts and are not offered in any other draws for any other species. Please see the "SUBSTITUTE HUNTS" section on page 3 for further details.

GROUP HUNT & SHARED HUNT

APPLICANTS: Only complete the GROUP HUNT section of the application card if you are applying for a Group Hunt or a Shared Hunt. Please see the "GROUP HUNTS" and "LIMITED ENTRY SHARED HUNTS" sections on page 3 & 4 for further details.

Each member of the group applying for a Group Hunt or a Shared Hunt must complete their own application card.

Enter the application card serial numbers of your group members in the boxes numbered 1, 2 and 3. DO NOT enter your hunter numbers here. The serial numbers are the red numbers in the top right-hand corner of the application cards.

The hunt code numbers entered in the FIRST CHOICE and SECOND CHOICE boxes must be exactly the same on each card in the group.

Applications that are not identical in these respects may result in their separation and entry as individual applications instead of a Group Hunt or Shared Hunt. All required information must be entered onto the application in order for it to be accepted as a 'group' entry.

RULES AND CONDITIONS OF APPLICATIONS

You can only enter one application card per LEH species (i.e. one card for Elk, one card for Moose, etc.) in one calendar year. If you enter more than one card for the same species, the additional cards will be disqualified from the draw. This means a person is restricted to submitting no more than one card for each of the nine species of game available under LEH.

To clarify with an example: there are several classes of the species Moose, including bull, cow, and calf. It is incorrect to send one application card for a bull Moose hunt, another for a cow Moose hunt and yet another card for a calf Moose hunt. You may only submit one application card for a Moose hunt regardless of the class of Moose or the location of the hunt.

The only exceptions to this rule are the Special Mountain Sheep and Elk draws (see page 5 for more details) the early Spatsizi Mountain Sheep draw (see page 12 for details) and the Grizzly Bear draws. For Grizzly Bears only, there are two LEH draw seasons: one held in the spring and one held in the fall of each year. A person who applies for a spring hunt and does not receive a LEH authorization is eligible to apply for a fall Grizzly Bear hunt in the same calendar year. However, if a person does receive a spring Grizzly Bear LEH authorization, that person is NOT eligible to apply for a fall Grizzly Bear hunt in the same calendar year, regardless of whether or not he or she harvested a Grizzly Bear in the spring.

DO NOT enter hunt codes for different species on the same application card. If this is done, your SECOND CHOICE hunt code will be disqualified.

Please do not use 'liquid whitener' to make any alterations on application cards as they do not completely dry to a hard surface and may cause an application card to adhere to another card. This could result in the altered application card being missed during processing.

If you make a mistake while filling out the application, draw a single line through the error and print the corrections above the incorrect entry.

An incorrect, incomplete, or illegible application may not be accepted for the draw.

MAILING INSTRUCTIONS

For persons mailing only one application:

1. DO NOT enclose your card in an envelope. The application has been designed as a post card for ease of handling in Victoria.
2. Place sufficient postage on your card.
3. Remove the 'GROUP HUNT' section of the card before mailing, making sure you tear off this section at the perforation line indicated by the arrows.

For persons mailing more than one application:

1. You may send your applications enclosed in an envelope.
2. DO NOT staple, pin or tape your cards together.
3. DO NOT send money, licences, etc., with your cards.
4. If you are not applying as part of a group, remove the 'GROUP HUNT' section of the card before mailing, making sure you tear off this section at the perforation line indicated by the arrows.
5. Place sufficient postage on the envelope.
6. Address the envelope to the same address that is printed on the back of the application cards.

Continued on next pg.

For persons applying for a 'GROUP HUNT' or a 'SHARED HUNT':

1. All the cards of the group, whether it is for Group or Shared Hunts, must be submitted together in the same envelope.
2. Write the words "GROUP" or "SHARED", depending on which hunt-type you are applying for, in the bottom left corner on the front of the envelope.
3. Group or Shared Hunt applications which are not enclosed together in the same envelope will be accepted as 'single hunt' applications.
4. DO NOT staple, pin or tape your cards together.
5. DO NOT send money, licences, etc., with your cards.
6. Place sufficient postage on the envelope.
7. Address the envelope with the same address that is printed on the back of the application cards.

APPLICATIONS MUST BE RECEIVED IN VICTORIA BY 4:30 pm JUNE 12, 2009.

Proof of postage, i.e. postmarks, cannot be taken into consideration for late arrivals.

Try to mail your applications as early as possible DO NOT leave them until the last minute.

NOTIFICATION OF APPLICANTS

At the conclusion of the draw, all applicants, both successful and unsuccessful, will be notified of their draw results by mail. This notification should be received by July 16, 2008. Results will also be posted on the Ministry of Environment, Fish and Wildlife Branch website www.env.gov.bc.ca/fw/index.html

Please do not telephone for draw results before this date unless you have applied for a hunt that starts in August.

After the completion of the draw, the computer prints the assigned LEH authorizations on special forms. These authorizations will contain the applicant's name, address, Hunter Number, and the Limited Entry Hunt assigned, with species, class and dates. Also printed on the authorizations are any special hunt conditions that must be followed. These authorizations are immediately mailed to the applicants. In some cases, special instructions or requests for information from the hunter, such as Harvest Card return envelopes, may be included with the authorization at the time of mailing.

Hunters who submit applications for more than one species: please note that your notification will include information about ALL of your applications and may contain BOTH authorizations to hunt as well as unsuccessful notices, depending upon your draw results. They will be on the same piece of paper.

Please be sure you read the entire document you receive in the mail to avoid discarding a valid authorization in error.

SUCCESSFUL APPLICANTS

This is a reminder that although you have been drawn for a LEH authorization, you are still required to possess and carry your valid B.C. resident hunting licence and the appropriate valid B.C. species licence(s) while hunting under authority of a LEH authorization (First Nations are exempted from holding B.C. hunting and species licences).

Each year, the Fish and Wildlife Branch sends questionnaires to a random sample of hunters requesting information about their hunting activities. The information provided by hunters who complete and return these questionnaires is vital to the management of hunting in B.C. All hunters who draw a LEH authorization to hunt Bison, Elk, Moose, Mule (Black-tailed) Deer and White-tailed Deer will be sent questionnaires. These questionnaires may also ask hunters to provide information related to their hunting during regular open seasons. Hunters are urged to promptly complete and return any questionnaires they receive. Contact the Fish and Wildlife Branch in Victoria if you have any inquiries about the questionnaire.

COMPULSORY INSPECTION

All Elk in Regions 2 and 8, **Moose in Region 4** and all Grizzly Bear, Mountain Sheep, Mountain Goat and Caribou harvested must undergo a Compulsory Inspection. **See 2009/2010 Hunting and Trapping Regulations Synopsis for animal parts required for inspection.** Compulsory Inspections for hunter harvest are provided in some regional offices and some are provided through independent, qualified inspectors throughout the province. For information on the location nearest you, please contact the Ministry of Environment regional office in your region (phone numbers on page 4).

Anyone who kills a bull Elk or a bull Moose under the authority of a LEH authorization must, while returning from the hunt, keep the antlers of the animal available for inspection by an officer.

BAG LIMIT

A LEH authorization does not permit a person to exceed the regular hunting season bag limit of any species of game. Provincial and regional bag limits still apply, as shown in the 2009/2010 Hunting and Trapping Regulations Synopsis.

Please note that any big game animal taken by a licensed junior hunter is counted in the bag limit of the accompanying adult holder of a LEH authorization.

HUNTING IN PARKS

If the hunt you are applying for takes place within a provincial park, certain park regulations may apply (specifically with regard to access). Please contact the Environmental Stewardship Division, Parks and Protected Areas Section (phone numbers on page 4) in the area which you wish to hunt.

EXPLANATION OF THE DRAW

The allocation of authorizations for each species is determined by the following procedures, all of which are carried out by a computer located in Victoria:

1. Each application is allotted a randomly selected unique number from a series ranging from 1 to 2,000,000,000.
2. Applications are then arranged in their numerical order according to the randomly allotted number.
3. The first application to be drawn is the one with the lowest number and an authorization is allotted to it according to the hunt code number in its FIRST CHOICE box.
4. Applications continue to be selected in this manner, i.e., the lowest numbers first, until either:
 - (a) all of the available authorizations have been allotted, or
 - (b) all the applications FIRST CHOICES have been checked and there still remain additional authorizations to be allotted.
5. If all the authorizations have not been allotted by checking all the FIRST CHOICES then the same procedure is repeated using the hunt codes in the SECOND CHOICE box.
6. In the case of Grizzly Bears only, after all the SECOND CHOICES have been checked and there are still authorizations to be allotted, the same procedure is repeated once again, this time selecting those applications for Grizzly Bear with checked (X) as 'YES' agreeing to accept a 'substitute' hunt. These hunts may not be for the M.U. applied for, but will be in the same region.

Over the years, many unsuccessful LEH applicants have suggested that the draw should be changed to increase the chances of those who were previously not drawn. In 1993, a the 'enhanced odds' system was introduced for Elk in Region 4, and in 1998 it was put into place for all species and regions, except for Mule (Black-tailed) Deer and White-tailed Deer.

All hunters drawn in 2008 for any species except Mule (Black-tailed) Deer and White-tailed Deer will have their odds reduced in 2009 if they apply for the same species again, regardless of region of hunt. Hunters should be aware that any LEH hunt they drew last year, except for Mule (Black-tailed) Deer and White-tailed Deer, will affect their odds in this 2009 LEH draw.

Under this system, the degree to which previously successful applicants have their chances reduced is dependent on demand. If the number of people who apply for a hunt is more than twice the number of available authorizations, then previously successful applicants will have their chances reduced by 50% (The reduction will be 66% for all Moose hunts and for Roosevelt Elk hunts in Regions 1 and 2, see below). If the demand for a hunt is less than twice the number of available authorizations then previously successful applicants will still have their chances reduced, but the reduction will be somewhat less than 50%. If the demand for a hunt is so low that there are fewer applicants than available authorizations, then previously successful applicants will not have their chances reduced at all.

In the special case of all Moose hunts and Roosevelt Elk hunts in Regions 1 and 2, odds reduction will be handled a little differently. Applicants that are drawn for any Moose or for Roosevelt Elk in Regions 1 and 2 will have their odds reduced by 66% (rather than 50% as with other species) for the following three years. Therefore a hunter drawn for any Moose hunt or for an Roosevelt Elk hunt in Regions 1 or 2 in the 2009 draw would face odds reduced by 66% in the 2010, the 2011, and the 2012 draws.

SUBSTITUTE HUNTS

Occasionally, some Grizzly Bear hunts have so few applicants that there are hunting opportunities that have not been assigned after all first and second choice applications have been processed. Any such left over hunts will be assigned to applicants who mark the 'YES' box in the section of their application that asks if they are willing to accept a substitute hunt. This area of the application is situated just below where the FIRST CHOICE and SECOND CHOICE hunt codes are entered. All substitute hunts will be assigned in the region of the applicant's second choice. Please note that if you choose this option, you could be issued an authorization for a LEH Grizzly Bear hunt in a location that is far away from the vicinity of either your first or second choice.

GROUP HUNTS

A LEH draw system known as 'Group Hunts' is available to hunters who wish to apply with a group of hunting partners with the chance that every person in the group will be allotted a LEH authorization. Under this system, the application cards of the group members are combined and entered in the draw as 'one' application. If this 'one' application is drawn, each hunter in the group receives an authorization and each hunter may harvest an animal matching the description on the authorization. If any member of a group applying for any species except Mule (Black-tailed) Deer and White-tailed Deer was drawn for the same species the previous year, the entire group will have their odds reduced (see above).

Group Hunt applications are not accepted for Bison hunts or Elk hunts in Regions 1 and 2.

In the case of Moose, group hunt applications have been replaced by Limited Entry Shared Hunt applications. Persons applying as a 'group' should only apply for those hunts that have sufficient authorizations to allow for each applicant in the group to receive an authorization. Group Hunt applicants should be aware that the 'tentative number of authorizations available' listed for each hunt may vary and could be reduced at the draw date to a number lower than the number of hunters applying as a group. When the numbers of available authorizations are fewer than the number of applicants for a group hunt, the group membership will be ignored and each member will be entered in the draw as an individual. Changes to the number of available authorizations may be made to any LEH, but are most likely for Grizzly Bear hunts.

A Group Hunt may not be more than FOUR persons.

LIMITED ENTRY SHARED HUNTS

In 2001 a new type of Limited Entry Hunt was introduced for Moose in Region 3 called Limited Entry Shared Hunts, and in 2004 was implemented for all LEH Moose hunts province wide. The purpose of these hunts is to increase the number of hunters who are drawn in the LEH draw without having to increase the number of Moose that may be harvested.

Those wishing to apply for Limited Entry Shared Hunts may apply individually, (you don't have to be part of a Shared Hunt) or as shared groups of two, three, or four (Shared Hunt). If a group is drawn, a group of two will be allowed to take one Moose only, and a group of three or four will be allowed to take two Moose only. All members of the group must have a valid Moose species licence, and any group member may take a Moose until the group limit has been reached. No group member may take more than one Moose, and must cease hunting in the Limited Entry Shared Hunt when he or she has harvested a Moose. Members of a group participating in a Limited Entry Shared Hunt must be able to communicate with one another in order to avoid exceeding the group's limit. There are no restrictions on methods of communication.

All group members participating in the hunt must ensure that any kill is immediately recorded in the Harvest Details section of each shared group member's authorization, in conjunction with the immediate cancelling of the species licence of the hunter making the kill. Make sure you communicate this information to every person named on the authorization! It is your responsibility to ensure that your group does not exceed its limit! The total number of Moose a shared group may harvest will be listed at the top of each group member's authorization. DO NOT exceed your group's limit. The annual Moose bag limit for a hunter is one. Therefore, any group member who has already taken a Moose in any type of Moose hunting season during the same licence year may not participate in a Limited Entry Shared Hunt.

Those who apply for a Limited Entry Shared Hunt will have an advantage in the draw over a single applicant. The applications for each member of the group will enter the draw as single applications, but if any member of the group is drawn, then the entire group will be drawn. Therefore a group of four applicants has four chances to be drawn. This differs from the way group applications for other hunts are handled. For all Group Hunts other than the Limited Entry Shared Hunts, the applications enter the draw as a single application, and therefore a group has only one chance to be drawn.

The enhanced odds system, described in the "EXPLANATION OF THE DRAW" section, applies to all Moose hunts, so people who were previously drawn for Moose will have their chances reduced. **If any member of a group applying for a Shared Hunt has been drawn for a Moose in the previous three years, then the entire group will be treated as previously successful and their odds will be reduced.**

Important points to note:

If a member or members of a Shared Hunt group cannot participate, the others may still hunt. The member(s) that was not participating may decide to join in the hunt later, but they must first update the Harvest Details section of their Limited Entry Shared Hunt authorization before starting to hunt. If the other group members have already taken the group's quota, then the Limited Entry hunt is over, and they may not participate. However, if they wish, they may still hunt for Moose in any general open seasons that may be available.

With some Limited Entry Shared Moose hunts, there will be general open seasons for Moose at the same time and place. For example, there could be a general open season for Calf Moose or Spike/Fork Bulls at the same time and place as a Limited Entry Shared Hunt for Cow Moose. At the top of each

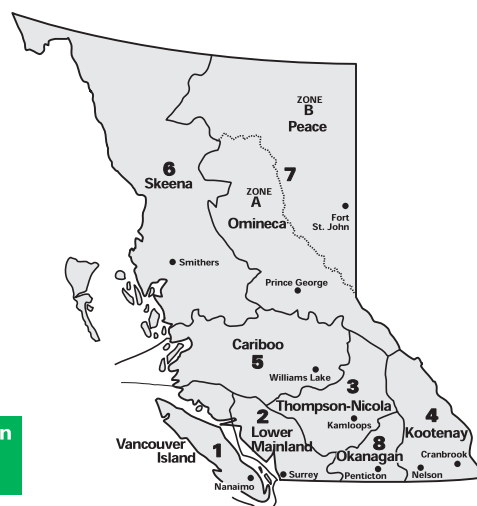
Limited Entry Hunting authorization, the species and class of animal are listed.

Example : ONE ONLY MOOSE (this is the species)
BULL ONLY (this is the class of animal)

If a member of a Limited Entry Shared Moose Hunt group harvests a Moose that is available on a general open season, it does **not** count against the group limit. For example, if a Shared Moose Hunt group is entitled to take two Bull Moose from Oct. 1– Nov. 30, they are allowed to take *any 2 Bulls regardless of antler configuration* during that period. If there is a general open season for Spike/Fork Bulls in the same area from Oct. 1–Oct. 31 and if a group member shoots a Spike/Fork Bull from Oct. 1–Oct. 31, it does not count against the group limit and the other group members may still take two Bulls. However, if a group member shoots a Spike/Fork Bull from Nov. 1–Nov. 30, it does count against the group limit because there is no longer a general open season for Spike/Fork Bulls during that period.

Hunters should be aware access is limited in some areas and are advised to confirm access before applying.

If you wish to apply for one of these Limited Entry Shared Hunts, please follow the procedures described in the "COMPLETING THE APPLICATION CARDS" and "MAILING INSTRUCTIONS" sections of this synopsis.



Fish and Wildlife Regional Offices and Conservation Officer Service District Offices

(Please call one of the District Offices for recorded information or to make an appointment)

VANCOUVER ISLAND	LEH Headquarters: Victoria	4-2975 Jutland Rd., V8T 5J9	(250) 356-5142
	Regional Office Nanaimo	2080 Labieux Rd., V9T 6J9	(250) 751-3100
	Campbell River, CO Service		(250) 286-7630
	Duncan, CO Service		(250) 746-1236
	Port Alberni, CO Service		(250) 724-9290
	Port Hardy, CO Service		(250) 949-2800
LOWER MAINLAND	Victoria, CO Service		(250) 391-2225
	Regional Office Surrey	10470 - 152 St., V3R 0Y3	(604) 582-5200
	Chilliwack, CO Service		1-800-731-6373
	Maple Ridge, CO Service		1-800-731-6373
	Powell River, CO Service		1-800-731-6373
	Sechelt, CO Service		1-800-731-6373
THOMPSON-NICOLA	Squamish, CO Service		1-800-731-6373
	Surrey, CO Service		1-800-731-6373
	Regional Office Kamloops	1259 Dalhousie Dr., V2C 5Z5	(250) 371-6200
	Clearwater, CO Service		(250) 674-3722
	Kamloops, CO Service		(250) 371-6281
	Lillooet, CO Service		(250) 256-4636
KOOTENAY	Merritt, CO Service		(250) 378-8489
	Regional Office Nelson	Suite 401 - 333 Victoria St., V1L 4K3	(250) 354-6333
	Regional Office Cranbrook	205 Industrial Rd. G, V2G 7G5	(250) 489-8540
	Castlegar, CO Service		(250) 365-8611
	Cranbrook, CO Service		1-877-333-8537
	Creston, CO Service		1-877-333-8537
CARIBOO	Fernie, CO Service		1-877-333-8537
	Golden, CO Service		1-877-333-8537
	Invermere, CO Service		1-877-333-8537
	Nelson, CO Service		1-877-333-8537
	Revelstoke, CO Service		1-877-333-8537
	Regional Office Williams Lake	400-640 Borland St., V2G 4T1	(250) 398-4530
SKEENA	Bella Coola, CO Service		(250) 928-2701
	Quesnel, CO Service		(250) 992-4212
	100 Mile House, CO Service		(250) 395-5511
	Williams Lake, CO Service		(250) 398-4569
	Regional Office Smithers	Bag 5000, 3726 Alfred Ave., V0J 2N0	(250) 847-7260
	Atlin, CO Service		(250) 651-7501
OMINECA - PEACE	Burns Lake, CO Service		(250) 692-7777
	Dease Lake, CO Service		(250) 771-3566
	Queen Charlotte City, CO Service		(250) 559-8431
	Smithers, CO Service		(250) 847-7266
	Terrace, CO Service		(250) 638-6530
	Regional Office Prince George	4051 - 18th Ave V2N 1B3	(250) 565-6135
OKANAGAN	Mackenzie, CO Service		(250) 997-6555
	Prince George, CO Service		(250) 565-6140
	Vanderhoof, CO Service		(250) 567-6304
	Regional Office Fort St. John	400-10003 110 Ave., V1J 6M7	(250) 787-3411
	Chetwynd, CO Service		(250) 788-3611
	Dawson Creek, CO Service		(250) 784-2304
OKANAGAN	Fort Nelson, CO Service		(250) 774-3547
	Fort St. John, CO Service		(250) 787-3225
	Regional Office Penticton	102 Industrial Place, V2A 7C8	(250) 490-8200
	Grand Forks, CO Service		1-877-356-2029
	Kelowna, CO Service		1-877-356-2029
	Penticton, CO Service		1-877-356-2029
OKANAGAN	Princeton, CO Service		1-877-356-2029
	Vernon, CO Service		1-877-356-2029

Roosevelt Elk and Mountain Sheep special limited entry hunts are available to resident hunters in 2010.

These special hunts are supported by the Wild Sheep Society of British Columbia, the BC Wildlife Federation and the Guide Outfitters Association of BC.

While the special LEH allows the animal to be taken in excess of the regular bag limit, a second species licence may not be purchased until after the first species licence has been cancelled. If an animal is harvested during the special hunt, it will not be considered in the calculation of reduced odds for future LEH applications.

There is only one special resident LEH authorization for Roosevelt Elk and one for Mountain Sheep.

There are NO Group Hunt applications for this draw.

DEADLINE AND DRAW DATE

The applications deadline for Special Limited Entry Hunt opportunities is **Thursday, July 2, 2009**. The draw date for these hunts will be July 15, 2009. Please note, that although the deadline and draw dates are in 2009, the hunts do not take place until 2010.

HOW TO APPLY

You may purchase and submit as many **Special LEH applications as you wish**. Applications are available from all regular LEH application vendors OR you may apply by completing the online LEH application and VISA/Mastercard Payment Authorization form, and faxing them together to 250-387-4339. These forms may be downloaded from the following website: www.env.gov.bc.ca/fw/wildlife/hunting/resident/leh.html#SpecialLEH

The non refundable application fee for each special LEH application is \$15.75 (includes GST).

Ten dollars of application fee will be directed to a special account in the Habitat Conservation Trust Foundation (HCTF) for projects specific to Sheep and Elk management.

WHO IS ELIGIBLE TO APPLY

Any resident who is eligible to hunt in BC (holds a Resident Hunter Number in good standing) may apply.

A resident who applies for the special LEH draw may also apply for any regular LEH draw.

MAILING INSTRUCTIONS

These Special LEH applications MUST be received in Victoria by 4:30 pm July 2, 2009. Proof of postage, i.e. postmarks, cannot be taken into consideration for late arrivals. The Fish and Wildlife Branch cannot accept responsibility for the non-arrival of an application to the Victoria address.

DRAW DATE IS WEDNESDAY, JULY 15, 2009. NOTIFICATION

The winners of the special LEH authorizations will be notified by mail. The winners will also be posted on the Ministry of Environment, Fish and Wildlife Branch website. www.env.gov.bc.ca/fw/wildlife/hunting/resident/leh.html#SpecialLEH. Unsuccessful applicants will **NOT** be notified.

Non-refundable application
BRITISH COLUMBIA
Wildlife Branch
S 35507
SPECIAL MOUNTAIN SHEEP
LIMITED ENTRY HUNTING
WARNING: An incorrect entry may mean disqualification - double-check before mailing
B.C. RESIDENT HUNTER NUMBER
BIRTH DATE
YEAR MONTH DAY
AREA CODE
TELEPHONE NUMBER
BOTH YOUR NAME AND MAILING ADDRESS
MUST BE PRINTED BELOW
LAST NAME
FIRST NAME AND MIDDLE INITIAL
PO BOX, RVL, BLDG/DEPARTMENT, STATION, APARTMENT OR STREET
TOWN/CITY
PROVINCE
POSTAL CODE
B C

If the applicant has fines under the Wildlife Act or Firearm Act that were not paid within the time required by law, the person's right to apply for a Limited Entry Hunting Authorization is suspended (Wildlife Act S.85)

REMOVE BEFORE MAILING
1) Enter all information: an incomplete entry may be disqualified.
2) To be entered in this draw, this application MUST reach the Victoria address before the deadline specified in the Limited Entry Hunting Synopsis.
3) You may purchase and submit as many applications as you wish.

SUCCESSFUL APPLICANT

The successful applicant for the special LEH must hold a valid resident hunting licence, the Elk or Mountain Sheep species licence and the special LEH authorization while hunting. Please note that, while the special LEH authorization allows the hunter to harvest 2 Elk or 2 Sheep in the licence year, the hunter CANNOT hold more than one uncancelled Elk or Sheep species licence at any one time.

ROOSEVELT ELK SPECIAL HUNT

The successful applicant will have the opportunity to hunt a bull Roosevelt Elk in either Region 1 (Vancouver Island) or Region 2 (Lower Mainland) during the dates listed below. Roosevelt Elk are only found in these two regions. Please note that some of the areas that may be hunted in Region 2 are private land. Permission of the landowner must be obtained prior to hunting. It is the hunter's responsibility to locate landowners willing to allow hunter access.

All other restrictions, including the location of open seasons, weapons restrictions, species, sex and class of animal restrictions listed in either this synopsis or the 2009/2010 Hunting and Trapping Regulations Synopsis apply to this special hunt.

Any Roosevelt Elk harvested in Region 2 requires Compulsory Inspection. All Roosevelt Elk harvested in

Completion of Application Cards

Please use a pen or typewriter to make entries on your application card(s). PRINT your name CLEARLY in CAPITAL LETTERS and starting with your 'Last Name'.

Be sure to enter your correct BC Resident Hunter Number on each application card.
The Fish and Wildlife Branch cannot accept responsibility for any application card that is not completed according to the instructions on the card.

When entering your address, be sure it is your COMPLETE MAILING ADDRESS, not merely the postal code or box number. Do not enter your home address unless you have home delivery of mail. An incomplete or incorrect mailing address may result in your draw notification being undeliverable.

Region 1 are subject to Compulsory Reporting. Further details can be found in the 2009/2010 Hunting and Trapping Regulations Synopsis.

2010 Season for Roosevelt Elk (Subject to Change)

Region 1 Vancouver Island Sept. 1/10 - Dec. 15/10

Region 2 Lower Mainland Sept. 1/10 - Dec. 15/10

MOUNTAIN SHEEP SPECIAL HUNT

The successful applicant will have the opportunity to hunt either a bighorn or thimhorn ram Mountain Sheep during the dates listed below. If hunting a thimhorn ram sheep, the successful applicant may hunt 21 days prior to the opening date listed below for the region intended to hunt.

If a Mountain Sheep is harvested during the special hunt, it will not be considered in the limit of one sheep per year. All other restrictions, including the location of open seasons, weapons restrictions, species, and sex listed in either this synopsis or the 2009/2010 Hunting and Trapping Regulations Synopsis apply to this special hunt. The successful applicant need not follow horn curl regulations that apply in the area hunted as the special LEH Mountain Sheep permit will be for "any ram".

2010 Opening dates for Mountain Sheep

(Subject to Change)	
Region 3 Thompson	Sept. 10/10
Region 4 Kootenay	Sept. 10/10
Region 5 Cariboo	Sept. 1/10
Region 6 Skeena	Aug. 1/10
Region 7 Omineca/Peace	Aug. 1/10
Region 8 Okanagan	Aug. 25/10

2010 Closing dates for Mountain Sheep

(Subject to Change)	
In all Regions the closing dates are as follows:	
Bighorn Mountain Sheep	Dec. 20/10
Thimhorn Mountain Sheep	Mar. 31/11

Reminder: Special LEH draw winners in 2009 will be eligible to hunt in the fall of 2010

LIMITED ENTRY HUNTING - TERMINOLOGY

SPECIES In this booklet 'species' refers to the following game: Mountain Goat, Elk, Moose, Mountain Sheep, Caribou, Mule (Black-tailed) Deer, White-tailed Deer, Grizzly Bear and Bison.

AREA This term is used in conjunction with a place name to denote a specific land area within British Columbia. It can consist of a number of Management Units, a single Management Unit or a portion of a Management Unit, referred to as a Zone. Hunters should be aware access is limited in some areas and are advised to confirm access before applying.

MANAGEMENT UNITS A specific land area denoted by the initials 'M.U.' and a hyphenated number, i.e. M.U. 4-24, M.U. 3-14, etc. If the Management Unit has been subdivided into Zones, this will appear as M.U. 4-24 A, M.U. 4-24 B, etc.

SEASON DATES Refer to a period of time that hunting may take place. All dates are inclusive, e.g., September 1 to September 30 means that hunting may commence on September 1 and continue through and including September 30.

CLASS OF ANIMAL This term refers more specifically to the sex, age or antler/horn configuration of the animal for which an authorization is available.

TENTATIVE NUMBER OF AUTHORIZATIONS AVAILABLE The number which appears in the authorizations column is a tentative number only and may be adjusted prior to the draw resulting in a possible increase or decrease in the final number of available authorizations.

2008 FIRST CHOICE ODDS This is a list of odds on being drawn for the same hunt in the 2008 Limited Entry draw. These odds pertain to hunts that were indicated as 'First Choice' selections on the 2008 application cards. They are a measure of the number of people who applied for each authorization available in 2008.



REPORT ALL POACHERS AND POLLUTERS

The Conservation Officer Service, Ministry of Environment, has established a partnership with the Provincial Emergency Program Call Centre to operate a toll-free hotline that allows you to report known suspected poachers and polluters.

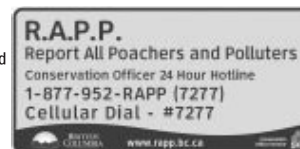
The RAPP program is simple, safe and effective. It is based on the principle that someone other than the criminal has information that can solve the crime.

Available 24/7
Use This Number to Report:

Violations of Fisheries, Wildlife or Environmental Protection Laws (except salmon related violations which should be reported to Fisheries and Oceans Canada at 1-800-465-4336).

Wildlife/Human Conflicts where public safety is at risk.

Look for this sign along highways and forestry roads in British Columbia



What you can do:

1. Familiarize yourself with current regulations.
2. Record relevant details of suspicious activities, such as: time, date, location, descriptions of violators and/or vehicles. Photographs are useful.
3. Report any fish, wildlife or environmental offences as soon as possible to the Provincial Emergency Program Call Centre.

Report all Poachers and Polluters (RAPP) operates in cooperation with the B.C. Wildlife Federation. The B.C.W.F. pays rewards up to \$2000 for information leading to the conviction of persons who have violated laws related to the protection of fish, wildlife, or the environment, or damaged the property of companies or individuals who provide access to hunters and anglers.

BISON

OMINECA/PEACE REGION 7 (See LEH Map 7A for boundaries)

Hunt Code	Area	M.U.	Zone	Season Date	Class of Animal	Tentative Number of Authorizations Available	2008 First Choice Odds
0001	Liard	7-57*	A	Oct. 1-Oct. 31	Bull only	22	98.8:1
0002	Liard	7-57*	A	Nov. 15-Nov. 30	Either sex	38	34.0:1
0003	Liard	7-57*	A	Dec. 1-Dec. 15	Either sex	60	17.8:1
0004	Liard	7-57*	A	Dec. 16-Dec. 31	Either sex	48	20.5:1
0005	Liard	7-57**	B	Oct. 1-Oct. 31	Bull only	30	36.2:1
0006	Liard	7-57**	B	Nov. 5-Nov. 19	Either sex	59	16.2:1
0007	Liard	7-57**	B	Nov. 20-Dec. 5	Either sex	85	25.4:1
0008	Liard	7-57**	B	Dec. 6-Dec. 20	Either sex	72	13.9:1

* Also includes portions of M.U. 7-58.

** Also includes portions of M.U. 7-42.

Limited motorized access with snow machines is likely to be necessary for November and December but snow depths may vary greatly from year to year.

A Bison species licence will be available only by mail and only to those persons successfully drawn for a Limited Entry Bison authorization.

Group hunt applications will not be accepted for Bison. Any group applications that are received for Bison will be entered as individual applications.

Hunters are prohibited from using a weapon other than:

a) a rifle that fires a 175 grain or larger bullet retaining 2712 joules (2000 foot pounds) or more energy at 100 metres, or

b) a bow having a pull greater than 22.6 kg within the archer's draw length, an arrow greater than 26 grams in weight and a broadhead greater than 8.1 grams in weight and 2.2 cm in width at its widest point. Successful hunters must, within 30 days of the kill, report in person or by mail to the Victoria Fish and Wildlife Branch, using a Harvest Data Card, the following information:

• location of the kill • date of the kill • number of days hunted • sex of the animal taken.

Hunters are reminded that under Section 35 (2) of the *Wildlife Act*, anyone who kills or injures wildlife must make reasonable attempt to retrieve that wildlife, and if it is alive, to kill it. This is particularly important with Bison.

CARIBOU

Successful hunters are required to submit the incisor tooth, the antlers, and for caribou without at least one main beam measuring over 60 cm in length, the hide with evidence of sex attached of all Caribou taken, for compulsory inspection within 30 days after the date of the kill. Please contact a Regional Environmental Stewardship Office (page 4) for a list of qualified inspectors.

SKEENA REGION 6 (See LEH Maps 6I, 6L & 6M for boundaries)

Hunt Code	Area	M.U.	Zone	Season Date	Class of Animal	Tentative Number of Authorizations Available	2008 First Choice Odds
1001	Spatsizi	6-20*	A	Aug 15-Oct 15	Bull only	52	6.3:1
1002	Mount Edziza	6-21	A	Aug 15-Oct 15	5 pt bulls	5	9.0:1
1003	Atlin	6-25**	A	Aug 15-Oct 15	Bull only	8	35.7:1

* Also includes a portion of M.U. 6-19.

** Also includes a portion of M.U. 6-26.

OMINECA/PEACE REGION 7 (See LEH Map 7L for boundaries)

Hunt Code	Area	M.U.	Zone	Season Date	Class of Animal	Tentative Number of Authorizations Available	2008 First Choice Odds
1004	Edozadelly	7-39	D	Aug 15-Oct 15	Bull only	4	17.0:1

ELK

VANCOUVER ISLAND REGION 1 (See LEH Maps 1A, 1B, 1C, 1D, 1E, 1F, 1G & 1H for boundaries)

Group hunt applications are not accepted for Elk in Regions 1 and 2. Any group applications that are received for Elk in Regions 1 or 2 will be entered as individuals.

Hunt Code	Area	M.U.	Zone	Season Date	Class of Animal	Tentative Number of Authorizations Available	2008 First Choice Odds
ARCHERY ONLY SEASONS							
2001	Vancouver Island	1-04	A***	Oct. 15-Nov. 10	Either sex	1	N/A
2002	Vancouver Island	1-04	A***	Nov. 15-Dec. 10	Either sex	1	N/A
2003	Vancouver Island	1-04	A***	Dec. 15-Jan. 10	Either sex	1	N/A
2004	Vancouver Island	1-06	A***	Sept. 10-Dec. 15	Either sex	4	54.8:1
2005	Vancouver Island	1-06	B***	Sept. 10-Sept. 30	Either sex	2	24.5:1
2006	Vancouver Island	1-06	B***	Oct. 1-Oct. 30	Either sex	2	50.0:1
2007	Vancouver Island	1-06	B***	Nov. 10-Nov. 30	Either sex	2	13.5:1
2008	Vancouver Island	1-06	B***	Dec. 1-Dec. 15	Either sex	2	8.0:1
2009	Vancouver Island	1-12	C	Sept. 10-Sept. 30	Either sex	4	19.5:1
2010	Vancouver Island	1-12	C	Oct. 1-Oct. 30	Either sex	4	7.0:1
2011	Vancouver Island	1-12	C	Nov. 10-Nov. 30	Either sex	4	8.3:1
2012	Vancouver Island	1-12	C	Dec. 1-Dec. 15	Either sex	4	7.0:1

REGULAR LIMITED ENTRY HUNTING SEASONS

2013	Vancouver Island	1-09	A*	Dec. 1-Dec. 15	Antlerless only	2	149.0:1
2014	Vancouver Island	1-09	B	Dec. 1-Dec. 15	Antlerless only	3	40.0:1
2015	Vancouver Island	1-09	C	Dec. 1-Dec. 15	Antlerless only	7	8.2:1
2016	Vancouver Island	1-10	A	Dec. 1-Dec. 15	Antlerless only	2	31.0:1
2017	Vancouver Island	1-10	B	Dec. 1-Dec. 15	Antlerless only	5	40.6:1
2018	Vancouver Island	1-10	C	Dec. 1-Dec. 15	Antlerless only	3	41.4:1
2019	Vancouver Island	1-10	H	Sept. 1-Sept. 20	Antlerless only	2	25.0:1
2020	Vancouver Island	1-10	H	Sept. 21-Oct. 10	Antlerless only	2	37.0:1
2021	Vancouver Island	1-10	D**	Oct. 11-Oct. 31	Antlerless only	1	35.0:1
2022	Vancouver Island	1-10	D**	Nov. 1-Nov. 20	Antlerless only	1	59.0:1
2023	Vancouver Island	1-10	D**	Nov. 21-Dec. 10	Antlerless only	1	26.0:1
2024	Vancouver Island	1-10	D**	Dec. 11-Dec. 31	Antlerless only	1	26.0:1
2025	Vancouver Island	1-10	E	Sept. 10-Sept. 30	Antlerless only	1	63.0:1
2026	Vancouver Island	1-10	E	Oct. 1-Oct. 30	Antlerless only	1	10.0:1
2027	Vancouver Island	1-10	E	Nov. 10-Nov. 30	Antlerless only	1	3.0:1
2028	Vancouver Island	1-10	E	Dec. 1-Dec. 15	Antlerless only	1	41.0:1
2029	Vancouver Island	1-10	F	Dec. 1-Dec. 15	Antlerless only	2	19.0:1
2030	Vancouver Island	1-10	G	Dec. 1-Dec. 15	Antlerless only	1	90.0:1
2031	Vancouver Island	1-11	A	Dec. 1-Dec. 15	Antlerless only	1	27.0:1
2032	Vancouver Island	1-11	B	Dec. 1-Dec. 15	Antlerless only	3	33.7:1

ELK (CONTINUED)

VANCOUVER ISLAND REGION 1 (See LEH Maps 1A, 1B, 1C, 1D, 1E, 1F, 1G & 1H for boundaries)

Group hunt applications are not accepted for Elk in Regions 1 and 2. Any group applications that are received for Elk in Regions 1 or 2 will be entered as individuals.

Hunt Code	Area	M.U.	Zone	Season Date	Class of Animal	Tentative Number of Authorizations Available	2008 First Choice Odds
2033	Vancouver Island	1-03	A	Oct. 10-Nov. 20	Bull only	2	202.0:1
2034	Vancouver Island	1-05	A***	Oct. 10-Nov. 29	Bull only	4	108.5:1
2035	Vancouver Island	1-05	B***	Oct. 10-Nov. 29	Bull only	2	114.0:1
2036	Vancouver Island	1-07	A	Oct. 10-Nov. 20	Bull only	5	102.6:1
2037	Vancouver Island	1-09	A	Oct. 10-Nov. 20	Bull only	6	81.0:1
2038	Vancouver Island	1-09	B	Oct. 10-Nov. 20	Bull only	8	32.9:1
2039	Vancouver Island	1-09	C	Oct. 10-Nov. 20	Bull only	8	56.7:1
2040	Vancouver Island	1-09	D	Oct. 10-Nov. 20	Bull only	7	98.2:1
2041	Vancouver Island	1-10	A	Oct. 10-Nov. 20	Bull only	5	85.5:1
2042	Vancouver Island	1-10	B	Oct. 10-Nov. 20	Bull only	12	96.3:1
2043	Vancouver Island	1-10	C	Oct. 10-Nov. 20	Bull only	12	93.3:1
2044	Vancouver Island	1-10	H	Sept. 10-Sept. 30	Bull only	2	91.0:1
2045	Vancouver Island	1-10	H	Oct. 1-Oct. 20	Bull only	2	77.5:1
2046	Vancouver Island	1-10	D**	Oct. 10-Nov. 10	Bull only	2	77.5:1
2047	Vancouver Island	1-10	D**	Nov. 11-Nov. 30	Bull only	2	83.5:1
2048	Vancouver Island	1-10	D**	Dec. 1-Dec. 20	Bull only	2	59.0:1
2049	Vancouver Island	1-10	E	Oct. 10-Nov. 20	Bull only	5	60.2:1
2050	Vancouver Island	1-10	F	Oct. 10-Nov. 20	Bull only	5	74.2:1
2051	Vancouver Island	1-10	G	Oct. 10-Nov. 20	Bull only	3	56.7:1
2052	Vancouver Island	1-10	I	Oct. 10-Nov. 20	Bull only	4	27.5:1
2053	Vancouver Island	1-11	A	Oct. 10-Nov. 20	Bull only	2	82.5:1
2054	Vancouver Island	1-11	B	Oct. 10-Nov. 20	Bull only	10	145.7:1
2055	Vancouver Island	1-12	B	Oct. 10-Nov. 20	Bull only	8	23.9:1
2056	Vancouver Island	1-12	D	Oct. 10-Nov. 20	Bull only	6	47.4:1
2057	Vancouver Island	1-12	E	Oct. 10-Nov. 20	Bull only	5	32.0:1
2058	Vancouver Island	1-12	F	Oct. 10-Nov. 20	Bull only	3	27.7:1
2059	Vancouver Island	1-12	G	Oct. 10-Nov. 20	Bull only	1	42.0:1
2060	Vancouver Island	1-13	A	Oct. 10-Nov. 20	Bull only	4	23.8:1
2061	Vancouver Island	1-13	B	Oct. 10-Nov. 20	Bull only	2	73.5:1

* Also includes Zone D of M.U. 1-09.

** Also includes Zone H of 1-10.

*** These hunts are almost exclusively on private lands and access to these areas are at the discretion of the landowner. Access during mid-week will not likely be available on private lands managed for industrial forestry activities. Access may not be available during part or all of the LEH season.

LOWER MAINLAND REGION 2 (See LEH Maps 2A, 2B, 2C, 2D, 2E & 2F for boundaries)

Group hunt applications are not accepted for Elk in Regions 1 and 2. Any group applications that are received for Elk in Regions 1 or 2 will be entered as individuals.

Hunt Code	Area	M.U.	Zone	Season Date	Class of Animal	Tentative Number of Authorizations Available	2008 First Choice Odds
2062	Sechelt	2-05***	A*	Oct. 10-Nov. 20	Bull only	2	123.0:1
2063	Sechelt	2-05***	B	Oct. 10-Oct. 20	Bull only	2	10.0:1
2064	Sechelt	2-05***	B	Oct. 21-Oct. 31	Bull only	2	11.0:1
2065	Sechelt	2-05***	B	Nov. 1-Nov. 10	Bull only	2	11.5:1
2066	Sechelt	2-05***	B	Nov. 11-Nov. 20	Bull only	2	4.0:1
2067	Sechelt	2-05***	B	Nov. 21-Nov. 30	Bull only	2	23.0:1
2068	Sechelt	2-05***	C	Oct. 10-Nov. 30	Bull only	2	14.0:1
2069	Narrows/Tzoonie	2-05	D	Oct. 10-Nov. 20	Bull only	3	35.5:1
2070	Clowhorn River	2-05	E	Oct. 10-Nov. 20	Bull only	2	34.5:1
2071	McNab Creek	2-05	F	Oct. 10-Nov. 20	Bull only	3	84.0:1
2072	Deserted River	2-05	G	Oct. 10-Nov. 20	Bull only	2	N/A
2073	Vancouver River	2-05	H	Oct. 10-Nov. 20	Bull only	2	N/A
2074	Powell River	2-12***	A**	Oct. 10-Nov. 20	Bull only	2	49.0:1
2075	Powell River	2-12***	B	Oct. 10-Nov. 30	Bull only	4	16.5:1
2076	Brittain River	2-12	E	Oct. 10-Nov. 20	Bull only	2	N/A
2077	Skwawka River	2-12	Q	Oct. 10-Nov. 20	Bull only	2	26.5:1
2078	Powell River	2-12	S	Oct. 10-Nov. 20	Bull only	2	158.0:1
2079	Narrows/Tzoonie	2-05	D	Oct. 10-Nov. 20	Antlerless only	2	N/A
2080	McNab Creek	2-05	F	Oct. 10-Nov. 20	Antlerless only	1	N/A
2081	Deserted River	2-05	G	Oct. 10-Nov. 20	Antlerless only	1	N/A
2082	Vancouver River	2-05	H	Oct. 10-Nov. 20	Antlerless only	1	N/A
2083	Brittain River	2-12	E	Oct. 10-Nov. 20	Antlerless only	1	N/A
2084	Skwawka River	2-12	Q	Oct. 10-Nov. 20	Antlerless only	1	N/A

* Also includes Zones B and C of M.U. 2-05. ** Also includes Zone B of 2-12.

*** The entire area in Zones B and C of M.U. 2-05 and Zone B of 2-12, and portions of Zone A of M.U. 2-05 and portions of Zone A of M.U. 2-12 are restricted to ARCHERY EQUIPMENT ONLY.

Much of the area within Zones B and C of M.U. 2-05 is Private Land. Permission of the landowner must be obtained prior to the hunt. Applying for a LEH in these areas does not guarantee that there will be Elk present during the selected season. Also the private landowners may restrict the number of hunters that are allowed onto their land. It is the hunter's responsibility to locate landowners willing to allow hunter access. This can be a long and challenging process with no guarantee of success.

Indian Reserves are private property. In the Sechelt First Nation's Traditional Territory they request hunters obtain permission, by contacting the resource management department at (604) 885-2273, prior to crossing or accessing any Sechelt Indian Band land's.

Hunters are reminded that under S.35(2) of the *Wildlife Act*, anyone who injures wildlife must make reasonable attempt to retrieve that wildlife, and if it is alive, to kill it. This is particularly important for Roosevelt Elk in areas restricted to ARCHERY EQUIPMENT ONLY, and these hunts are recommended only to archers with considerable big game hunting experience.

Successful hunters are required to submit within 30 days of the kill, both antlers attached to a portion of the skull and one of the incisor teeth (including the crown and root) of any Elk taken to a C.I. Inspector. The following information must be supplied at the same time:

• location of kill (including M.U.) • date of kill • number of days hunted • sex of animal taken.

ELK (CONTINUED)

LOWER MAINLAND REGION 2 AGE-RESTRICTED HUNTS (See LEH Maps 2B, for boundaries)

The following hunts are open ONLY to hunters who are under the age of 18, OR over the age of 65, and WHO POSSESS A VALID HUNTER NUMBER CARD. To qualify as under 18, an applicant's 18th birthday must fall on or after August 1, 2009. To qualify as over 65, an applicant's 65th birthday must fall on or before August 1, 2009. Hunters who are under the age of 18 at the time of their hunt must be accompanied and closely supervised while hunting by a person who is 18 years of age or older and who holds a valid hunting licence.

All Hunters are recommended to obtain the assistance of an archery mentor for hunting assistance.

Hunt Code	Area	M.U.	Zone	Season Date	Class of Animal	Tentative Number of Authorizations Available	2008 First Choice Odds
2085	Sechelt Y/S	2-05***	B	Dec. 1-Dec. 31	Bull only	2	11.5:1
2086	Sechelt Y/S	2-05***	B	Jan. 1/10-Jan. 31/10	Bull only	2	11.5:1
2087	Sechelt Y/S	2-05***	B	Feb. 1/10-Feb. 28/10	Bull only	2	10.5:1

*** The entire area in Zone B of M.U. 2-05 is restricted to ARCHERY EQUIPMENT ONLY.

Much of the area within Zones B of M.U. 2-05 is Private Land. Permission of the landowner must be obtained prior to the hunt. Applying for a LEH in these areas does not guarantee that there will be Elk present during the selected season.

Indian Reserves are private property. In the Sechelt First Nation's Traditional Territory they request hunters obtain permission, by contacting the resource management department at (604) 885-2273, prior to crossing or accessing any Sechelt Indian Band land's.

Successful hunters are required to submit within 30 days of the kill, both antlers attached to a portion of the skull and one of the incisor teeth (including the crown and root) of any Elk taken to a C.I. Inspector. The following information must be supplied at the same time:

• location of kill (including M.U.) • date of kill • number of days hunted • sex of animal taken.

KOOTENAY REGION 4 (See LEH Maps 4A, 4C, 4D, 4H & 4Q for boundaries)

Hunt Code	Area	M.U.	Zone	Season Date	Class of Animal	Tentative Number of Authorizations Available	2008 First Choice Odds
2088	Kootenay	4-08	A	Sept. 10-Oct. 31	*At least three points	9	97.7:1
2089	Kootenay	4-08	B	Sept. 10-Oct. 31	*At least three points	7	94.6:1
2090	Kootenay	4-09		Sept. 10-Oct. 31	*At least three points	9	51.2:1
2091	Kootenay	4-14		Sept. 10-Oct. 31	*At least three points	12	14.3:1
2092	Kootenay	4-15	A	Sept. 10-Oct. 31	*At least three points	14	35.5:1
2093	Kootenay	4-15	C	Sept. 10-Oct. 31	*At least three points	7	33.5:1
2094	Kootenay	4-16	A	Sept. 10-Oct. 31	*At least three points	10	33.7:1
2095	Kootenay	4-16	B	Sept. 10-Oct. 31	*At least three points	21	53.5:1
2096	Kootenay	4-17		Sept. 10-Oct. 31	*At least three points	12	41.8:1
2097	Kootenay	4-31		Sept. 10-Oct. 31	*At least three points	14	6.4:1
2098	Kootenay	4-32		Sept. 10-Oct. 31	*At least three points	6	105.3:1
2099	Kootenay	4-33		Sept. 10-Oct. 31	*At least three points	6	51.5:1
2100	Kootenay	4-38		Sept. 10-Oct. 10	*At least three points	20	29.7:1

+ Open only for bulls with at least one branched antler. A branched antler is one with at least 3 points (lines), each of which is at least 2.5 cm (1 inch) in length. The antlers must accompany the species licence.

2101	Kootenay	4-02	X*	Sept. 21-Oct. 10	Cow or calf only	63	7.1:1
2102	Kootenay	4-03	X*	Sept. 21-Sept. 30	Cow or calf only	129	7.9:1
2103	Kootenay	4-03	X*	Oct. 1-Oct. 10	Cow or calf only	126	6.3:1
2104	Kootenay	4-20	X*	Sept. 21-Sept. 30	Cow or calf only	90	7.3:1
2105	Kootenay	4-20	X*	Oct. 1-Oct. 10	Cow or calf only	113	7.1:1
2106	Kootenay	4-21	X*	Sept. 21-Oct. 10	Cow or calf only	62	7.3:1
2107	Kootenay	4-22	X*	Sept. 21-Sept. 30	Cow or calf only	133	6.2:1
2108	Kootenay	4-22	X*	Oct. 1-Oct. 10	Cow or calf only	156	6.2:1
2109	Kootenay	4-26	X*	Sept. 21-Oct. 10	Cow or calf only	31	15.3:1
2110	Kootenay	4-06	C**	Sept. 21-Oct. 31	Cow or calf only	139	4.5:1
2111	Kootenay	4-06	C**	Nov. 1-Nov. 30	Cow or calf only	47	6.8:1
2112	Kootenay	4-06	C**	Dec. 1-Dec. 31	Cow or calf only	33	5.5:1
2113	Kootenay	4-06	C**	Jan. 1/10-Jan. 31/10	Cow or calf only	40	6.1:1
2114	Kootenay	4-08	C***	Sept. 1-Oct. 10	Cow or calf only	51	6.8:1
2115	Kootenay	4-08	C***	Oct. 11-Nov. 10	Cow or calf only	30	2.9:1
2116	Kootenay	4-08	C***	Nov. 11-Dec. 10	Cow or calf only	29	2.7:1
2117	Kootenay	4-08	C***	Dec. 11-Jan. 10/10	Cow or calf only	21	4.2:1

* Includes all land on or below 1100 metres within the zone, except for the upper drainages of several creeks and rivers, as indicated by the map. See Map 4H. For more detailed maps of these zones go to www.env.gov.bc.ca/fw/wildlife/hunting/resident/elk1100m.html.

** Also includes a portion of M.U. 4-07. See Map 4C.

*** Also includes portions of M.U.s 4-15, 4-16 and 4-17. Includes all land on or below 1200 m elevation within Zone C of 4-08. See Map 4Q.

Please remember that it is illegal to hunt on private land without the consent of the owner. Indian Reserves are private land. Permission must be obtained from the local Indian Business office in order to hunt on or access these lands.

KOOTENAY AGE-RESTRICTED HUNTS (See LEH Maps 4D for boundaries)

The following hunts are open ONLY to hunters who are under the age of 18, OR over the age of 65, and WHO POSSESS A VALID HUNTER NUMBER CARD. To qualify as under 18, an applicant's 18th birthday must fall on or after August 1, 2009. To qualify as over 65, an applicant's 65th birthday must fall on or before August 1, 2009. Hunters who are under the age of 18 at the time of their hunt must be accompanied and closely supervised while hunting by a person who is 18 years of age or older and who holds a valid hunting licence.

Hunt Code	Area	M.U.	Zone	Season Date	Class of Animal	Tentative Number of Authorizations Available	2008 First Choice Odds
2118	Kootenay Y/S	4-23	A*	Sept. 10-Sept. 20	Cow or calf only	37	3.0:1
2119	Kootenay Y/S	4-23	A*	Oct. 1-Oct. 10	Cow or calf only	70	6.8:1

* Please note portions of this area are restricted to bow only see Map D35 of the 2009/2010 Hunting and Trapping Regulations Synopsis.

ELK (CONTINUED)

OMINECA/PEACE REGION 7 (See LEH Maps 7E and 7G for boundaries)

						Tentative Number of Authorizations	2008 First Choice Odds
Hunt Code	Area	M.U.	Zone	Season Date	Class of Animal	Available	
2120	Prince George	7-02*		Nov. 15-Dec. 14	Antlerless only	10	38.5:1
2121	Prince George	7-02*		Dec. 15-Jan. 14/10	Antlerless only	10	20.4:1
2122	Prince George	7-02*		Jan. 15/10-Feb. 14/10	Antlerless only	10	25.2:1
2123	Prince George	7-07**		Nov. 15-Dec. 14	Antlerless only	4	30.3:1
2124	Prince George	7-07**		Dec. 15-Jan. 14/10	Antlerless only	4	12.8:1
2125	Prince George	7-07**		Jan. 15/10-Feb. 14/10	Antlerless only	4	5.0:1
2126	Prince George	7-08**		Nov. 15-Dec. 14	Antlerless only	4	56.5:1
2127	Prince George	7-08**		Dec. 15-Jan. 14/10	Antlerless only	4	20.0:1
2128	Prince George	7-08**		Jan. 15/10-Feb. 14/10	Antlerless only	4	11.0:1
2129	Prince George	7-09**		Nov. 15-Dec. 14	Antlerless only	4	19.3:1
2130	Prince George	7-09**		Dec. 15-Jan. 14/10	Antlerless only	4	7.5:1
2131	Prince George	7-09**		Jan. 15/10-Feb. 14/10	Antlerless only	4	4.8:1
2132	Prince George	7-10**		Nov. 15-Dec. 14	Antlerless only	4	23.8:1
2133	Prince George	7-10**		Dec. 15-Jan. 14/10	Antlerless only	4	6.3:1
2134	Prince George	7-10**		Jan. 15/10-Feb. 14/10	Antlerless only	4	3.0:1
2135	Prince George	7-12**		Nov. 15-Dec. 14	Antlerless only	4	17.8:1
2136	Prince George	7-12**		Dec. 15-Jan. 14/10	Antlerless only	4	7.0:1
2137	Prince George	7-12**		Jan. 15/10-Feb. 14/10	Antlerless only	4	4.5:1
2138	Prince George	7-13**		Nov. 15-Dec. 14	Antlerless only	4	77.5:1
2139	Prince George	7-13**		Dec. 15-Jan. 14/10	Antlerless only	4	37.8:1
2140	Prince George	7-13**		Jan. 15/10-Feb. 14/10	Antlerless only	4	19.5:1
2141	Prince George	7-14**		Nov. 15-Dec. 14	Antlerless only	4	13.0:1
2142	Prince George	7-14**		Dec. 15-Jan. 14/10	Antlerless only	4	4.3:1
2143	Prince George	7-14**		Jan. 15/10-Feb. 14/10	Antlerless only	4	3.5:1
2144	Prince George	7-15**		Nov. 15-Dec. 14	Antlerless only	4	48.0:1
2145	Prince George	7-15**		Dec. 15-Jan. 14/10	Antlerless only	4	15.0:1
2146	Prince George	7-15**		Jan. 15/10-Feb. 14/10	Antlerless only	4	10.3:1
2147	Prince George	7-17**		Nov. 15-Dec. 14	Antlerless only	4	4.8:1
2148	Prince George	7-17**		Dec. 15-Jan. 14/10	Antlerless only	4	0.5:1
2149	Prince George	7-17**		Jan. 15/10-Feb. 14/10	Antlerless only	4	0.3:1
2150	Prince George	7-24**		Nov. 15-Dec. 14	Antlerless only	4	24.0:1
2151	Prince George	7-24**		Dec. 15-Jan. 14/10	Antlerless only	4	9.3:1
2152	Prince George	7-24**		Jan. 15/10-Feb. 14/10	Antlerless only	4	8.5:1
2153	Peace River	7-20+ A		Dec. 1-Feb. 28/10	Either Sex	300	8.8:1
2154	Peace River	7-20+ A		Dec. 1-Feb. 28/10	Antlerless only	1240	3.3:1
2155	Toad River	7-51 A++	Dec.	1-Feb. 28/10	Antlerless only	50	N/A

* Includes all PRIVATE LAND ONLY within M.U.s 7-02, 7-03, 7-04 and 7-05. Also includes any CROWN LAND only within 2000 metres of private land.

** Restricted to PRIVATE LAND ONLY. Also includes any CROWN LAND only within 2000 metres of private land within the said M.U.

+ Includes all Crown land and private land. Zone A of 7-20 encompasses M.U.s 7-32, 7-33, and 7-34 and portions of M.U.s 7-20, 7-21, 7-35, 7-45, 7-46, and. This hunt also includes all PRIVATE LAND ONLY and Crown land only within 2000 metres of private land within M.U.s 7-22, 7-43, 7-44, Zone A of 7-45 and 7-58 (See Map 7G).

++ Includes a portion of M.U. 7-54

PRIVATE LAND ONLY hunts: Permission of the landowner must be obtained prior to the hunt.

Applying for a LEH in this area does not guarantee that there will be Elk present during the selected season. Also the private landowners may restrict the number of hunters that are allowed onto their land. It is the hunter's responsibility to locate landowners willing to allow hunter access. This can be a long and challenging process with no guarantee of success.

PEACE RIVER AGE-RESTRICTED HUNTS (See LEH Maps 7G for boundaries)

The following hunt is open ONLY to hunters who are under the age of 18 and WHO POSSESS A VALID HUNTER NUMBER CARD. To qualify as under 18, an applicant's 18th birthday must fall on or after August 1, 2009. Hunters who are under the age of 18 at the time of their hunt must be accompanied and closely supervised while hunting by a person who is 18 years of age or older and who holds a valid hunting licence.

Hunt Code	Area	M.U.	Zone	Season Date	Class of Animal	Tentative Number of Authorizations Available	2008 First Choice Odds
2156	Peace River Y	7-20**	A	Dec. 1-Feb. 28/10	Either Sex	500	1.1:1

** Includes all Crown land and private land. Zone A of 7-20 encompasses M.U.s 7-32, 7-33, and 7-34 and portions of M.U.s 7-20, 7-21, 7-35, 7-45, 7-46, and. This hunt also includes all PRIVATE LAND ONLY and Crown land only within 2000 metres of private land within M.U.s 7-22, 7-43, 7-44, Zone A of 7-45 and 7-58 (See Map 7G).

PRIVATE LAND ONLY hunts: Permission of the landowner must be obtained prior to the hunt.

Applying for a LEH in this area does not guarantee that there will be Elk present during the selected season. Also the private landowners may restrict the number of hunters that are allowed onto their land. It is the hunter's responsibility to locate landowners willing to allow hunter access. This can be a long and challenging process with no guarantee of success.

OKANAGAN REGION 8

Hunt Code	Area	M.U.	Zone	Season Date	Class of Animal	Tentative Number of Authorizations Available	2008 First Choice Odds
2157	Christian Valley	8-14*		Nov. 10-Dec. 15	Antlerless only	30	27.2:1
2158	Christian Valley	8-14*		Jan. 15/10-Feb. 28/10	Antlerless only	30	16.2:1

* Restricted to PRIVATE LAND ONLY within M.U. 8-14. Also includes any CROWN LAND only within 400 metres of private land within M.U. 8-14. Permission of the landowner must be obtained prior to the hunt. Applying for a LEH in this area does not guarantee that there will be Elk present during selected season. Also the private landowners may restrict the number of hunters that are allowed onto their land. It is the hunter's responsibility to locate landowners willing to allow hunter access. This can be a long and challenging process with no guarantee of success.

Successful hunters are required to submit within 30 days of the kill, both antlers attached to a portion of the skull or top of the skull for antlerless Elk, and the lower jaw bone or one of the incisor teeth (including the crown and root) of any Elk taken to a C.I. Inspector. The following information must be supplied at the same time:

• location of kill (including M.U.) • date of kill • number of days hunted • sex of animal taken.

LIMITED ENTRY MOOSE SHARED HUNTS

All Moose hunts are open **only** to single applicants or shared groups of up to four applicants. Please see the 'LIMITED ENTRY SHARED HUNT' section of this synopsis for more details.

THOMPSON REGION 3 (See LEH Map 3B for boundaries)

Hunt Code	Area	M.U.	Zone	Season Date	Class of Animal	Tentative Number of Authorizations Available	2008 First Choice Odds
4001	Kamloops	3-12	A	Nov. 1-Nov. 10	Cow or calf only	10	21.7:1
4002	Kamloops	3-12	B	Nov. 1-Nov. 10	Cow or calf only	4	10.3:1
4003	Kamloops	3-13		Nov. 1-Nov. 10	Cow or calf only	10	5.7:1
4004	Kamloops	3-18		Nov. 1-Nov. 10	Cow or calf only	10	16.3:1
4005	Kamloops	3-19	A	Nov. 1-Nov. 10	Cow or calf only	8	19.5:1
4006	Kamloops	3-19	B	Nov. 1-Nov. 10	Cow or calf only	4	23.5:1
4007	Kamloops	3-20		Nov. 1-Nov. 10	Cow or calf only	6	34.9:1
4008	Kamloops	3-26		Nov. 1-Nov. 10	Cow or calf only	6	19.4:1
4009	Kamloops	3-27		Nov. 1-Nov. 10	Cow or calf only	8	7.3:1
4010	Kamloops	3-28	A	Nov. 1-Nov. 10	Cow or calf only	8	14.5:1
4011	Kamloops	3-28	B	Nov. 1-Nov. 10	Cow or calf only	5	7.8:1
4012	Kamloops	3-29	A	Nov. 1-Nov. 10	Cow or calf only	4	15.3:1
4013	Kamloops	3-29	B	Nov. 1-Nov. 10	Cow or calf only	8	6.4:1
4014	Kamloops	3-30	A	Nov. 1-Nov. 10	Cow or calf only	8	15.2:1
4015	Kamloops	3-30	B	Nov. 1-Nov. 10	Cow or calf only	12	13.4:1
4016	Kamloops	3-31	A	Nov. 1-Nov. 10	Cow or calf only	8	2.5:1
4017	Kamloops	3-31	B	Nov. 1-Nov. 10	Cow or calf only	6	6.9:1
4018	Kamloops	3-36		Nov. 1-Nov. 10	Cow or calf only	10	6.6:1
4019	Kamloops	3-37		Nov. 1-Nov. 10	Cow or calf only	14	4.8:1
4020	Kamloops	3-39		Nov. 1-Nov. 10	Cow or calf only	6	9.7:1
4021	Kamloops	3-40		Nov. 1-Nov. 10	Cow or calf only	14	2.3:1
4022	Kamloops	3-41		Nov. 1-Nov. 10	Cow or calf only	10	3.9:1
4023	Kamloops	3-42		Nov. 1-Nov. 10	Cow or calf only	12	2.8:1
4024	Kamloops	3-44		Nov. 1-Nov. 10	Cow or calf only	15	1.5:1

NOTE LEH BULL ONLY IS ANY BULL REGARDLESS OF ANTLER CONFIGURATION

4025	Kamloops	3-12	A	Oct. 1-Oct. 31	Bull only	20	31.3:1
4026	Kamloops	3-12	B	Oct. 1-Oct. 31	Bull only	5	14.6:1
4027	Kamloops	3-13		Oct. 1-Oct. 31	Bull only	6	10.2:1
4028	Kamloops	3-17		Oct. 1-Oct. 31	Bull only	8	4.0:1
4029	Kamloops	3-18		Oct. 1-Oct. 31	Bull only	16	21.7:1
4030	Kamloops	3-19	A	Oct. 1-Oct. 31	Bull only	15	19.2:1
4031	Kamloops	3-19	B	Oct. 1-Oct. 31	Bull only	12	16.2:1
4032	Kamloops	3-20		Oct. 1-Oct. 31	Bull only	6	46.7:1
4033	Kamloops	3-26		Oct. 1-Oct. 31	Bull only	7	35.0:1
4034	Kamloops	3-27		Oct. 1-Oct. 31	Bull only	4	24.0:1
4035	Kamloops	3-28	A	Oct. 1-Oct. 31	Bull only	8	20.9:1
4036	Kamloops	3-28	B	Oct. 1-Oct. 31	Bull only	7	15.9:1
4037	Kamloops	3-29	A	Oct. 1-Oct. 31	Bull only	5	25.2:1
4038	Kamloops	3-29	B	Oct. 1-Oct. 31	Bull only	6	11.4:1
4039	Kamloops	3-30	A	Oct. 1-Oct. 31	Bull only	14	19.2:1
4040	Kamloops	3-30	B	Oct. 1-Oct. 31	Bull only	14	26.8:1
4041	Kamloops	3-31	A	Oct. 1-Oct. 31	Bull only	14	7.0:1
4042	Kamloops	3-31	B	Oct. 1-Oct. 31	Bull only	12	6.3:1
4043	Kamloops	3-32		Oct. 1-Oct. 31	Bull only	10	16.4:1
4044	Kamloops	3-33		Oct. 1-Oct. 31	Bull only	6	12.7:1
4045	Kamloops	3-35		Oct. 1-Oct. 31	Bull only	6	7.5:1
4046	Kamloops	3-36		Oct. 1-Oct. 31	Bull only	6	17.9:1
4047	Kamloops	3-37		Oct. 1-Oct. 31	Bull only	8	9.0:1
4048	Kamloops	3-38		Oct. 1-Oct. 31	Bull only	10	8.7:1
4049	Kamloops	3-39		Oct. 1-Oct. 31	Bull only	5	21.8:1
4050	Kamloops	3-40		Oct. 1-Oct. 31	Bull only	7	13.5:1
4051	Kamloops	3-41		Oct. 1-Oct. 31	Bull only	4	11.0:1
4052	Kamloops	3-42		Oct. 1-Oct. 31	Bull only	7	5.9:1
4053	Kamloops	3-43		Oct. 1-Oct. 31	Bull only	4	8.5:1
4054	Kamloops	3-44		Oct. 1-Oct. 31	Bull only	10	6.7:1
4055	Kamloops	3-46*		Oct. 1-Oct. 31	Bull only	40	1.4:1
4056	Kamloops	3-12	A	Nov. 1-Nov. 30	Bull only	40	8.9:1
4057	Kamloops	3-12	B	Nov. 1-Nov. 30	Bull only	10	5.1:1
4058	Kamloops	3-13		Nov. 1-Nov. 30	Bull only	12	6.0:1
4059	Kamloops	3-17		Nov. 1-Nov. 30	Bull only	16	1.9:1
4060	Kamloops	3-18		Nov. 1-Nov. 30	Bull only	32	5.1:1
4061	Kamloops	3-19	A	Nov. 1-Nov. 30	Bull only	30	5.7:1
4062	Kamloops	3-19	B	Nov. 1-Nov. 30	Bull only	24	9.6:1
4063	Kamloops	3-20		Nov. 1-Nov. 30	Bull only	12	20.6:1
4064	Kamloops	3-26		Nov. 1-Nov. 30	Bull only	14	13.8:1
4065	Kamloops	3-27		Nov. 1-Nov. 30	Bull only	8	14.4:1
4066	Kamloops	3-28	A	Nov. 1-Nov. 30	Bull only	16	9.5:1
4067	Kamloops	3-28	B	Nov. 1-Nov. 30	Bull only	14	4.8:1
4068	Kamloops	3-29	A	Nov. 1-Nov. 30	Bull only	10	9.2:1
4069	Kamloops	3-29	B	Nov. 1-Nov. 30	Bull only	12	6.5:1
4070	Kamloops	3-30	A	Nov. 1-Nov. 30	Bull only	28	5.9:1
4071	Kamloops	3-30	B	Nov. 1-Nov. 30	Bull only	28	6.1:1
4072	Kamloops	3-31	A	Nov. 1-Nov. 30	Bull only	28	3.0:1
4073	Kamloops	3-31	B	Nov. 1-Nov. 30	Bull only	24	2.0:1
4074	Kamloops	3-32		Nov. 1-Nov. 30	Bull only	22	3.8:1
4075	Kamloops	3-33		Nov. 1-Nov. 30	Bull only	12	4.5:1
4076	Kamloops	3-35		Nov. 1-Nov. 30	Bull only	12	3.9:1
4077	Kamloops	3-36		Nov. 1-Nov. 30	Bull only	12	5.6:1
4078	Kamloops	3-37		Nov. 1-Nov. 30	Bull only	16	6.4:1
4079	Kamloops	3-38		Nov. 1-Nov. 30	Bull only	20	2.8:1
4080	Kamloops	3-39		Nov. 1-Nov. 30	Bull only	10	13.7:1
4081	Kamloops	3-40		Nov. 1-Nov. 30	Bull only	14	3.8:1
4082	Kamloops	3-41		Nov. 1-Nov. 30	Bull only	8	3.9:1
4083	Kamloops	3-42		Nov. 1-Nov. 30	Bull only	14	3.4:1
4084	Kamloops	3-43		Nov. 1-Nov. 30	Bull only	8	0.5:1
4085	Kamloops	3-44		Nov. 1-Nov. 30	Bull only	20	3.2:1
4086	Kamloops	3-46*		Nov. 1-Nov. 30	Bull only	30	1.1:1

* Hunters should be aware that Management Unit 3-46 is located primarily within Wells Gray Provincial Park. Access is limited, ATV use is prohibited, and additional restrictions may apply.

MOOSE SHARED HUNTS (CONTINUED)

KOOTENAY REGION 4 (See LEH Maps 4B, 4I, 4K, 4L & 4P for boundaries)

Hunt Code	Area	M.U.	Zone	Season Date	Class of Animal	Tentative Number of Authorizations Available	2008 First Choice Odds
4087	Kootenay	4-38	D	Oct. 16-Nov. 30	Cow/calf* or spike bull**	1	7.0:1
4088	Kootenay	4-38	E	Oct. 16-Nov. 30	Cow/calf* or spike bull**	1	23.0:1
4089	Kootenay	4-38	F	Oct. 16-Nov. 30	Cow/calf* or spike bull**	1	12.0:1
4090	Kootenay	4-39	D	Oct. 16-Nov. 30	Cow/calf* or spike bull**	1	5.0:1
4091	Kootenay	4-39	E	Oct. 16-Nov. 30	Cow/calf* or spike bull**	1	6.0:1
4092	Kootenay	4-39	F	Oct. 16-Nov. 30	Cow/calf* or spike bull**	1	5.0:1
* Hunters are requested to select dry cows (cows without calves) or a calf when encountering a cow/calf pair.							
** A spike bull Moose is any bull bearing antlers with no tines (points) greater than 2.5 cm (1 inch) in length.							
4093	Kootenay	4-01	A	Oct. 15-Nov.15	Bull only*	9	13.3:1
4094	Kootenay	4-01	B	Oct. 15-Nov.15	Bull only*	13	8.5:1
4095	Kootenay	4-02	A	Oct. 15-Nov.15	Bull only*	6	14.0:1
4096	Kootenay	4-02	B	Oct. 15-Nov.15	Bull only*	8	27.0:1
4097	Kootenay	4-03		Oct. 15-Nov.15	Bull only*	1	56.0:1
4098	Kootenay	4-04		Oct. 15-Nov.15	Bull only*	1	35.0:1
4099	Kootenay	4-05		Oct. 15-Nov.15	Bull only*	27	20.5:1
4100	Kootenay	4-06		Oct. 15-Nov.15	Bull only*	9	25.5:1
4101	Kootenay	4-07		Oct. 15-Nov.15	Bull only*	7	50.2:1
4102	Kootenay	4-08		Oct. 15-Nov.15	Bull only*	12	13.8:1
4103	Kootenay	4-09		Oct. 15-Nov.15	Bull only*	5	45.6:1
4104	Kootenay	4-14		Oct. 15-Nov.15	Bull only*	5	22.5:1
4105	Kootenay	4-15		Oct. 15-Nov.15	Bull only*	6	19.0:1
4106	Kootenay	4-16		Oct. 15-Nov.15	Bull only*	5	19.6:1
4107	Kootenay	4-17		Oct. 15-Nov.15	Bull only*	5	11.2:1
4108	Kootenay	4-18		Oct. 15-Nov.15	Bull only*	5	13.0:1
4109	Kootenay	4-19		Oct. 15-Nov.15	Bull only*	4	1.8:1
4110	Kootenay	4-20		Oct. 15-Nov.15	Bull only*	18	29.2:1

NOTE LEH BULL ONLY IS ANY BULL REGARDLESS OF ANTLER CONFIGURATION

4111	Kootenay	4-21		Oct. 15-Nov.15	Bull only*	6	40.4:1
4112	Kootenay	4-22		Oct. 15-Nov.15	Bull only*	38	15.5:1
4113	Kootenay	4-23	A	Oct. 15-Nov.15	Bull only*	41	20.8:1
4114	Kootenay	4-23	B	Oct. 15-Nov.15	Bull only*	39	17.5:1
4115	Kootenay	4-24		Oct. 15-Nov.15	Bull only*	11	22.7:1
4116	Kootenay	4-25		Oct. 15-Nov.15	Bull only*	44	5.3:1
4117	Kootenay	4-26		Oct. 15-Nov.15	Bull only*	18	20.7:1
4118	Kootenay	4-27		Oct. 15-Nov.15	Bull only*	2	8.0:1
4119	Kootenay	4-28		Oct. 15-Nov.15	Bull only*	2	0.0:1
4120	Kootenay	4-29		Oct. 15-Nov.15	Bull only*	6	5.3:1
4121	Kootenay	4-30		Oct. 15-Nov.15	Bull only*	5	3.0:1
4122	Kootenay	4-31		Oct. 15-Nov.15	Bull only*	5	6.0:1
4123	Kootenay	4-32	A	Oct. 15-Nov.15	Bull only*	15	21.0:1
4124	Kootenay	4-32	B	Oct. 15-Nov.15	Bull only*	26	11.3:1
4125	Kootenay	4-33		Oct. 15-Nov.15	Bull only*	5	5.4:1
4126	Kootenay	4-34		Oct. 15-Nov.15	Bull only*	26	11.3:1
4127	Kootenay	4-35		Oct. 15-Nov.15	Bull only*	3	22.0:1
4128	Kootenay	4-36		Sept. 20-Nov. 15	Bull only**	9	5.3:1
4129	Kootenay	4-37		Sept. 20-Nov. 15	Bull only**	43	4.6:1
4130	Kootenay	4-38	D	Sept. 20-Nov. 15	Bull only**	17	8.8:1
4131	Kootenay	4-38	E	Sept. 20-Nov. 15	Bull only**	28	10.3:1
4132	Kootenay	4-38	F	Sept. 20-Nov. 15	Bull only**	1	9.3:1
4133	Kootenay	4-39	D	Sept. 20-Nov. 15	Bull only**	5	5.3:1
4134	Kootenay	4-39	E	Sept. 20-Nov. 15	Bull only**	21	6.3:1
4135	Kootenay	4-39	F	Sept. 20-Nov. 15	Bull only**	4	10.3:1
4136	Kootenay	4-40		Sept. 20-Nov. 15	Bull only**	24	3.5:1

* Persons successful in drawing a LEH authorization for these bull Moose only hunts may hunt from September 1 to October 14 using ARCHERY EQUIPMENT ONLY

** Persons successful in drawing a LEH authorization for these bull Moose only hunts may hunt from September 1 to September 19 using ARCHERY EQUIPMENT ONLY

Successful hunters are required to submit within 30 days of kill, an incisor tooth, and for males, the antlers attached to a portion of the upper skull or for females, the upper portion of the skull or a portion of the teats or mammary gland of any moose taken to a C.I. Inspector.

CARIBOO REGION 5 (See LEH Maps 5B, 5C, 5E & 5H for boundaries)

Hunt Code	Area	M.U.	Zone	Season Date	Class of Animal	Tentative Number of Authorizations Available	2008 First Choice Odds
4137	Cariboo	5-15	A	Nov. 1-Dec. 10	Cow or calf only	15	8.9:1
4138	Cariboo	5-15	B	Nov. 1-Dec. 10	Cow or calf only	19	1.9:1
4139	Cariboo	5-15	C	Nov. 1-Dec. 10	Cow or calf only	16	6.0:1
4140	Cariboo	5-15	D	Nov. 1-Dec. 10	Cow or calf only	22	6.6:1
NOTE LEH BULL ONLY IS ANY BULL REGARDLESS OF ANTLER CONFIGURATION							
4141	Cariboo	5-01		Sept. 10-Sept. 30	Bull only	98	10.7:1
4142	Cariboo	5-01		Oct. 1-Oct. 14	Bull only	46	21.6:1
4143	Cariboo	5-01		Oct. 15-Oct. 31	Bull only	88	4.8:1
4144	Cariboo	5-01		Nov. 1-Nov. 15	Bull only	41	4.6:1
4145	Cariboo	5-02	A	Sept. 10-Sept. 30	Bull only	57	16.2:1
4146	Cariboo	5-02	A	Oct. 1-Oct. 14	Bull only	22	13.6:1
4147	Cariboo	5-02	A	Oct. 15-Oct. 31	Bull only	32	7.9:1
4148	Cariboo	5-02	A	Nov. 1-Nov. 15	Bull only	12	7.0:1
4149	Cariboo	5-02	B	Sept. 10-Sept. 30	Bull only	101	9.8:1
4150	Cariboo	5-02	B	Oct. 1-Oct. 14	Bull only	41	9.5:1
4151	Cariboo	5-02	B	Oct. 15-Oct. 31	Bull only	53	7.6:1
4152	Cariboo	5-02	B	Nov. 1-Nov. 15	Bull only	38	8.0:1
4153	Cariboo	5-02	C	Sept. 10-Sept. 30	Bull only	65	9.4:1
4154	Cariboo	5-02	C	Oct. 1-Oct. 14	Bull only	37	13.6:1
4155	Cariboo	5-02	C	Oct. 15-Oct. 31	Bull only	32	8.6:1
4156	Cariboo	5-02	C	Nov. 1-Nov. 15	Bull only	30	5.2:1
4157	Cariboo	5-02	D	Sept. 10-Sept. 30	Bull only	83	4.6:1

MOOSE SHARED HUNTS (CONTINUED)

CARIBOO REGION 5 (See LEH Maps 5B, 5C, 5E & 5H for boundaries)

Hunt Code	Area	M.U.	Zone	Season Date	Class of Animal	Tentative Number of Authorizations Available	2008 First Choice Odds
4158	Cariboo	5-02	D	Oct. 1-Oct. 14	Bull only	42	12.8:1
4159	Cariboo	5-02	D	Oct. 15-Oct. 31	Bull only	66	3.6:1
4160	Cariboo	5-02	D	Nov. 1-Nov. 15	Bull only	36	4.2:1
4161	Cariboo	5-03		Sept. 10-Sept. 30	Bull only	29	15.3:1
4162	Cariboo	5-03		Oct. 1-Oct. 14	Bull only	6	4.5:1
4163	Cariboo	5-03		Oct. 15-Oct. 31	Bull only	9	8.3:1
4164	Cariboo	5-03		Nov. 1-Nov. 15	Bull only	7	5.2:1
4165	Cariboo	5-04	A	Sept. 10-Sept. 30	Bull only	12	3.8:1
4166	Cariboo	5-04	A	Oct. 1-Oct. 14	Bull only	3	1.8:1
4167	Cariboo	5-04	A	Oct. 15-Oct. 31	Bull only	23	1.2:1
4168	Cariboo	5-04	A	Nov. 1-Nov. 15	Bull only	10	0.2:1
4169	Cariboo	5-04	B*	Sept. 10-Sept. 30	Bull only	118	2.6:1
4170	Cariboo	5-04	B*	Oct. 1-Oct. 14	Bull only	38	7.8:1
4171	Cariboo	5-04	B*	Oct. 15-Oct. 31	Bull only	47	2.9:1
4172	Cariboo	5-04	B*	Nov. 1-Nov. 15	Bull only	41	1.3:1
4173	Cariboo	5-05		Sept. 10-Sept. 30	Bull only	23	1.5:1
4174	Cariboo	5-05		Oct. 1-Oct. 14	Bull only	10	8.0:1
4175	Cariboo	5-05		Oct. 15-Oct. 31	Bull only	11	2.8:1
4176	Cariboo	5-05		Nov. 1-Nov. 15	Bull only	9	1.7:1
4177	Cariboo	5-06		Sept. 10-Sept. 30	Bull only	18	3.6:1
4178	Cariboo	5-06		Oct. 1-Oct. 14	Bull only	7	20.0:1
4179	Cariboo	5-06		Oct. 15-Oct. 31	Bull only	22	1.3:1
4180	Cariboo	5-06		Nov. 1-Nov. 15	Bull only	7	1.5:1
4181	Cariboo	5-10		Sept. 10-Sept. 30	Bull only	19	1.8:1
4182	Cariboo	5-10		Oct. 1-Oct. 14	Bull only	13	0.7:1
4183	Cariboo	5-10		Oct. 15-Oct. 31	Bull only	12	0.1:1
4184	Cariboo	5-10		Nov. 1-Nov. 15	Bull only	5	0.0:1
4185	Cariboo	5-11	A	Sept. 10-Sept. 30	Bull only	8	1.0:1
4186	Cariboo	5-11	A	Oct. 1-Oct. 14	Bull only	4	1.5:1
4187	Cariboo	5-11	A	Oct. 15-Oct. 31	Bull only	4	0.5:1
4188	Cariboo	5-11	A	Nov. 1-Nov. 15	Bull only	3	1.0:1
4189	Cariboo	5-12	A	Sept. 10-Sept. 30	Bull only	126	1.3:1
4190	Cariboo	5-12	A	Oct. 1-Oct. 14	Bull only	41	4.6:1
4191	Cariboo	5-12	A	Oct. 15-Oct. 31	Bull only	107	1.2:1
4192	Cariboo	5-12	A	Nov. 1-Nov. 15	Bull only	65	0.6:1
4193	Cariboo	5-12	B	Sept. 10-Sept. 30	Bull only	42	0.9:1
4194	Cariboo	5-12	B	Oct. 1-Oct. 14	Bull only	18	4.6:1
4195	Cariboo	5-12	B	Oct. 15-Oct. 31	Bull only	17	2.6:1
4196	Cariboo	5-12	B	Nov. 1-Nov. 15	Bull only	14	0.7:1
4197	Cariboo	5-13	A	Sept. 10-Sept. 30	Bull only	124	2.6:1
4198	Cariboo	5-13	A	Oct. 1-Oct. 14	Bull only	41	4.3:1
4199	Cariboo	5-13	A	Oct. 15-Oct. 31	Bull only	52	3.6:1
4200	Cariboo	5-13	A	Nov. 1-Nov. 15	Bull only	23	1.2:1
4201	Cariboo	5-13	B	Sept. 10-Sept. 30	Bull only	101	5.2:1
4202	Cariboo	5-13	B	Oct. 1-Oct. 14	Bull only	38	4.4:1
4203	Cariboo	5-13	B	Oct. 15-Oct. 31	Bull only	32	3.7:1
4204	Cariboo	5-13	B	Nov. 1-Nov. 15	Bull only	19	3.0:1
4205	Cariboo	5-13	C	Sept. 10-Sept. 30	Bull only	104	2.7:1
4206	Cariboo	5-13	C	Oct. 1-Oct. 14	Bull only	21	20.4:1
4207	Cariboo	5-13	C	Oct. 15-Oct. 31	Bull only	38	2.4:1
4208	Cariboo	5-13	C	Nov. 1-Nov. 15	Bull only	28	0.9:1
4209	Cariboo	5-14		Sept. 10-Sept. 30	Bull only	44	9.4:1
4210	Cariboo	5-14		Oct. 1-Oct. 14	Bull only	22	8.3:1
4211	Cariboo	5-14		Oct. 15-Oct. 31	Bull only	18	4.8:1
4212	Cariboo	5-14		Nov. 1-Nov. 15	Bull only	11	6.4:1
4213	Cariboo	5-15	A	Sept. 10-Sept. 30	Bull only	18	6.7:1
4214	Cariboo	5-15	A	Oct. 1-Oct. 14	Bull only	8	9.9:1
4215	Cariboo	5-15	A	Oct. 15-Oct. 31	Bull only	18	2.4:1
4216	Cariboo	5-15	A	Nov. 1-Nov. 15	Bull only	10	1.9:1
4217	Cariboo	5-15	B	Sept. 10-Sept. 30	Bull only	28	1.3:1
4218	Cariboo	5-15	B	Oct. 1-Oct. 14	Bull only	12	6.7:1
4219	Cariboo	5-15	B	Oct. 15-Oct. 31	Bull only	44	1.1:1
4220	Cariboo	5-15	B	Nov. 1-Nov. 15	Bull only	15	0.7:1
4221	Cariboo	5-15	C	Sept. 10-Sept. 30	Bull only	26	3.1:1
4222	Cariboo	5-15	C	Oct. 1-Oct. 14	Bull only	9	7.4:1
4223	Cariboo	5-15	C	Oct. 15-Oct. 31	Bull only	13	2.4:1
4224	Cariboo	5-15	C	Nov. 1-Nov. 15	Bull only	7	1.0:1
4225	Cariboo	5-15	D	Sept. 10-Sept. 30	Bull only	28	5.8:1
4226	Cariboo	5-15	D	Oct. 1-Oct. 14	Bull only	10	12.4:1
4227	Cariboo	5-15	D	Oct. 15-Oct. 31	Bull only	18	5.5:1
4228	Cariboo	5-15	D	Nov. 1-Nov. 15	Bull only	10	3.2:1

* Also includes Zone C of M.U. 5-04.

SKEENA REGION 6 (See LEH Maps 6D, 6K, 6M, 6N & 6V for boundaries)

Hunt Code	Area	M.U.	Zone	Season Date	Class of Animal	Tentative Number of Authorizations Available	2008 First Choice Odds
4229	Smithers	6-01		Sept. 10-Oct. 19 & Oct. 27-Nov. 15	Bull only	99	5.6:1
4230	Smithers	6-02	A	Sept. 10-Oct. 19 & Oct. 27-Nov. 15	Bull only	40	2.8:1
4231	Smithers	6-02	B	Sept. 1-Oct. 19	Bull only	50	1.1:1
4232	Smithers	6-04		Sept. 10-Sept. 24	Bull only	93	3.0:1
4233	Smithers	6-04		Sept. 25-Oct. 19	Bull only	47	7.5:1
4234	Smithers	6-04		Oct. 27-Nov. 15	Bull only	62	3.6:1
4235	Smithers	6-05		Sept. 10-Sept. 24	Bull only	24	1.9:1
4236	Smithers	6-05		Sept. 25-Oct. 19	Bull only	12	4.8:1

MOOSE SHARED HUNTS (CONTINUED)

SKEENA REGION 6 (See LEH Maps 6D, 6K, 6M, 6N & 6V for boundaries)

Hunt Code	Area	M.U.	Zone	Season Date	Class of Animal	Tentative Number of Authorizations Available	2008 First Choice Odds
4237	Smithers	6-05		Oct. 27-Nov. 15	Bull only	16	2.9:1
4238	Smithers	6-06		Sept. 10-Sept. 24	Bull only	18	3.0:1
4239	Smithers	6-06		Sept. 25-Oct. 19	Bull only	9	6.9:1
4240	Smithers	6-06		Oct. 27-Nov. 15	Bull only	12	2.6:1
4241	Smithers	6-07		Sept. 10-Oct. 19 & Oct. 27-Nov. 15	Bull only	53	3.3:1
4242	Smithers	6-08		Sept. 10-Sept. 24	Bull only	72	3.8:1
4243	Smithers	6-08		Sept. 25-Oct. 19	Bull only	36	10.5:1
4244	Smithers	6-08		Oct. 27-Nov. 15	Bull only	48	4.9:1
4245	Smithers	6-09		Sept. 10-Sept. 24	Bull only	90	3.4:1
4246	Smithers	6-09		Sept. 25-Oct. 19	Bull only	45	8.2:1
4247	Smithers	6-09		Oct. 27-Nov. 15	Bull only	60	5.4:1
4248	Smithers	6-10	A*	Sept. 10-Oct. 19 & Oct. 27-Nov. 15	Bull only	32	14.8:1
4249	Smithers	6-14		Sept. 10-Oct. 19 & Oct. 27-Nov. 15	Bull only	5	0.6:1
4250	Smithers	6-15	A	Sept. 10-Oct. 19 & Oct. 27-Nov. 15	Bull only	20	13.5:1
4251	Smithers	6-15	B	Sept. 10-Oct. 19 & Oct. 27-Nov. 15	Bull only	5	6.2:1
4252	Smithers	6-16	A**	Sept. 10-Oct. 19 & Oct. 27-Nov. 15	Bull only	3	7.0:1
4253	Spatsizi	6-20	A	Aug. 15-Nov. 15	Bull only	125	1.7:1
4254	Smithers	6-30	A	Sept. 10-Oct. 19 & Oct. 27-Nov. 15	Bull only	70	2.8:1

* Also includes portions of M.U.'s 6-03 and 6-11.

** Also includes a portion of M.U. 6-30

OMINECA/PEACE REGION 7 (See LEH Map 7D & 7K for boundaries)

Hunt Code	Area	M.U.	Zone	Season Date	Class of Animal	Tentative Number of Authorizations Available	2008 First Choice Odds
4255	Prince George	7-07*		Dec. 1-Dec. 7	Antlerless	10	2.7:1
4256	Prince George	7-10*		Dec. 1-Dec. 7	Antlerless	10	5.4:1
4257	Prince George	7-16*	A	Dec. 1-Dec. 7	Antlerless	10	1.4:1
4258	Prince George	7-16*	B	Dec. 1-Dec. 7	Antlerless	10	1.2:1
4259	Prince George	7-16*	C	Dec. 1-Dec. 7	Antlerless	10	3.0:1
4260	Prince George	7-23*	A	Dec. 1-Dec. 7	Antlerless	10	0.6:1
4261	Prince George	7-23*	B	Dec. 1-Dec. 7	Antlerless	10	0.2:1
4262	Prince George	7-23*	C	Dec. 1-Dec. 7	Antlerless	10	0.3:1
4263	Prince George	7-23*	D	Dec. 1-Dec. 7	Antlerless	5	0.3:1
4264	Prince George	7-23*	E	Dec. 1-Dec. 7	Antlerless	5	0.7:1

* Hunters are required to submit a front incisor tooth, the complete reproductive tract and a kidney including the attached fat to the Ministry of Environment, 4051 18th Avenue, Prince George within 5 days of the kill.

4265	Prince George	7-02		Oct. 10-Oct. 25	Cow or calf only	40	1.0:1
4266	Prince George	7-03		Oct. 10-Oct. 25	Cow or calf only	55	1.0:1
4267	Prince George	7-04		Oct. 10-Oct. 25	Cow or calf only	40	1.4:1
4268	Prince George	7-05		Oct. 10-Oct. 25	Cow or calf only	55	1.3:1
4269	Prince George	7-06		Oct. 10-Oct. 25	Cow or calf only	60	2.8:1
4270	Prince George	7-07		Oct. 10-Oct. 25	Cow or calf only	105	3.7:1
4271	Prince George	7-08		Oct. 10-Oct. 25	Cow or calf only	60	4.6:1
4272	Prince George	7-09		Oct. 10-Oct. 25	Cow or calf only	60	2.9:1
4273	Prince George	7-10		Oct. 10-Oct. 25	Cow or calf only	60	4.5:1
4274	Prince George	7-11		Oct. 10-Oct. 25	Cow or calf only	55	5.8:1
4275	Prince George	7-12	A	Oct. 10-Oct. 25	Cow or calf only	30	8.3:1
4276	Prince George	7-12	B	Oct. 10-Oct. 25	Cow or calf only	30	7.7:1
4277	Prince George	7-13		Oct. 10-Oct. 25	Cow or calf only	45	4.1:1
4278	Prince George	7-14		Oct. 10-Oct. 25	Cow or calf only	75	3.4:1
4279	Prince George	7-15		Oct. 10-Oct. 25	Cow or calf only	55	5.2:1
4280	Prince George	7-16	A	Oct. 1-Oct. 9	Cow or calf only	5	1.0:1
4281	Prince George	7-16	B	Oct. 1-Oct. 9	Cow or calf only	5	0.9:1
4282	Prince George	7-16	C	Oct. 1-Oct. 9	Cow or calf only	5	4.0:1
4283	Prince George	7-16	A	Oct. 10-Oct. 25	Cow or calf only	5	2.2:1
4284	Prince George	7-16	B	Oct. 10-Oct. 25	Cow or calf only	5	2.1:1
4285	Prince George	7-16	C	Oct. 10-Oct. 25	Cow or calf only	5	3.3:1
4286	Prince George	7-17		Oct. 10-Oct. 25	Cow or calf only	65	2.2:1
4287	Prince George	7-18		Oct. 10-Oct. 25	Cow or calf only	50	1.4:1
4288	Prince George	7-23	A	Oct. 1-Oct. 9	Cow or calf only	13	1.4:1
4289	Prince George	7-23	B	Oct. 1-Oct. 9	Cow or calf only	13	1.6:1
4290	Prince George	7-23	C	Oct. 1-Oct. 9	Cow or calf only	13	1.7:1
4291	Prince George	7-23	D	Oct. 1-Oct. 9	Cow or calf only	3	1.7:1
4292	Prince George	7-23	E	Oct. 1-Oct. 9	Cow or calf only	3	1.4:1
4293	Prince George	7-23	A	Oct. 10-Oct. 25	Cow or calf only	13	0.9:1
4294	Prince George	7-23	B	Oct. 10-Oct. 25	Cow or calf only	13	1.4:1
4295	Prince George	7-23	C	Oct. 10-Oct. 25	Cow or calf only	13	1.5:1
4296	Prince George	7-23	D	Oct. 10-Oct. 25	Cow or calf only	3	0.4:1
4297	Prince George	7-23	E	Oct. 10-Oct. 25	Cow or calf only	3	1.7:1
4298	Prince George	7-24		Oct. 10-Oct. 25	Cow or calf only	55	5.5:1
4299	Prince George	7-25		Oct. 10-Oct. 25	Cow or calf only	55	3.3:1
4300	Prince George	7-26		Oct. 10-Oct. 25	Cow or calf only	50	2.4:1
4301	Prince George	7-27		Oct. 10-Oct. 25	Cow or calf only	50	2.2:1
4302	Prince George	7-28		Oct. 10-Oct. 25	Cow or calf only	50	2.4:1
4303	Prince George	7-29		Oct. 10-Oct. 25	Cow or calf only	55	2.0:1
4304	Prince George	7-30		Oct. 10-Oct. 25	Cow or calf only	45	1.2:1
4305	Prince George	7-38		Oct. 10-Oct. 25	Cow or calf only	55	2.0:1
4306	Prince George	7-02		Sept. 10-Nov. 5	Bull only	55	1.8:1
4307	Prince George	7-03		Sept. 10-Nov. 5	Bull only	55	2.8:1
4308	Prince George	7-04		Sept. 10-Nov. 5	Bull only	55	2.2:1
4309	Prince George	7-05		Sept. 10-Nov. 5	Bull only	55	3.6:1

MOOSE SHARED HUNTS (CONTINUED)

OMINECA/PEACE REGION 7 (See LEH Map 7D & 7K for boundaries)

Hunt Code	Area	M.U.	Zone	Season Date	Class of Animal	Tentative Number of Authorizations Available	2008 First Choice Odds
4310	Prince George	7-06		Sept. 10-Nov. 5	Bull only	70	4.9:1
4311	Prince George	7-07		Sept. 10-Nov. 5	Bull only	145	5.9:1
4312	Prince George	7-08		Sept. 10-Nov. 5	Bull only	115	6.6:1
4313	Prince George	7-09		Sept. 10-Nov. 5	Bull only	115	4.8:1
4314	Prince George	7-10		Sept. 10-Nov. 5	Bull only	90	5.1:1
4315	Prince George	7-11		Sept. 10-Nov. 5	Bull only	145	5.2:1
4316	Prince George	7-12	A	Sept. 10-Nov. 5	Bull only	85	7.6:1
4317	Prince George	7-12	B	Sept. 10-Nov. 5	Bull only	85	6.0:1
4318	Prince George	7-13		Sept. 10-Nov. 5	Bull only	115	5.5:1
4319	Prince George	7-14		Sept. 10-Nov. 5	Bull only	95	4.5:1
4320	Prince George	7-15		Sept. 10-Nov. 5	Bull only	115	7.1:1
4321	Prince George	7-16	A	Aug. 15-Sept. 30	Bull only	25	2.9:1
4322	Prince George	7-16	B	Aug. 15-Sept. 30	Bull only	25	1.4:1
4323	Prince George	7-16	C	Aug. 15-Sept. 30	Bull only	25	7.2:1
4324	Prince George	7-16	A	Oct. 1-Nov. 5	Bull only	25	2.9:1
4325	Prince George	7-16	B	Oct. 1-Nov. 5	Bull only	25	1.6:1
4326	Prince George	7-16	C	Oct. 1-Nov. 5	Bull only	25	12.9:1
4327	Prince George	7-17		Sept. 10-Nov. 5	Bull only	50	7.2:1
4328	Prince George	7-18		Aug. 15-Nov. 5	Bull only	50	4.3:1
4329	Prince George	7-23	A	Aug. 15-Sept. 30	Bull only	25	3.2:1
4330	Prince George	7-23	B	Aug. 15-Sept. 30	Bull only	25	2.0:1
4331	Prince George	7-23	C	Aug. 15-Sept. 30	Bull only	25	2.4:1
4332	Prince George	7-23	D	Aug. 15-Sept. 30	Bull only	13	2.2:1
4333	Prince George	7-23	E	Aug. 15-Sept. 30	Bull only	13	1.9:1
4334	Prince George	7-23	A	Oct. 1-Nov. 5	Bull only	25	2.7:1
4335	Prince George	7-23	B	Oct. 1-Nov. 5	Bull only	25	2.5:1
4336	Prince George	7-23	C	Oct. 1-Nov. 5	Bull only	25	2.6:1
4337	Prince George	7-23	D	Oct. 1-Nov. 5	Bull only	13	2.1:1
4338	Prince George	7-23	E	Oct. 1-Nov. 5	Bull only	13	1.5:1
4339	Prince George	7-24		Sept. 10-Nov. 5	Bull only	155	8.6:1
4340	Prince George	7-25		Sept. 10-Nov. 5	Bull only	85	5.7:1
4341	Prince George	7-26		Sept. 10-Nov. 5	Bull only	145	2.7:1
4342	Prince George	7-27		Sept. 10-Nov. 5	Bull only	115	2.9:1
4343	Prince George	7-28		Sept. 10-Nov. 5	Bull only	175	3.3:1
4344	Prince George	7-29		Sept. 10-Nov. 5	Bull only	85	4.2:1
4345	Prince George	7-30		Sept. 10-Nov. 5	Bull only	55	3.6:1
4346	Prince George	7-37		Aug. 15-Nov. 5	Bull only	95	0.9:1
4347	Prince George	7-38		Aug. 15-Nov. 5	Bull only	95	2.7:1
4348	Prince George	7-39		Aug. 15-Nov. 5	Bull only	95	1.4:1
4349	Prince George	7-40		Aug. 15-Nov. 5	Bull only	95	0.3:1
4350	Prince George	7-41		Aug. 15-Nov. 5	Bull only	95	0.5:1

Those hunting on a "Cow or Calf" Moose LEH authorization are requested to take the calf when encountering a cow and calf together. By doing so you help to maintain the stock of prime breeding female Moose, which are essential for the continuance of a healthy Moose population.

PEACE RIVER AGE-RESTRICTED HUNTS

The following hunts are open ONLY to hunters who are under the age of 18 and WHO POSSESS A VALID HUNTER NUMBER CARD. To qualify as under 18, an applicant's 18th birthday must fall on or after August 1, 2009. Hunters who are under the age of 18 at the time of their hunt must be accompanied and closely supervised while hunting by a person who is 18 years of age or older and who holds a valid hunting licence.

Hunt Code	Area	M.U.	Zone	Season Date	Class of Animal	Tentative Number of Authorizations Available	2008 First Choice Odds
4351	Peace River Y	7-32		Aug. 15-Sept. 30 & Oct. 16-Oct. 31	Calf Moose	80	0.8:1
4352	Peace River Y	7-33		Aug. 15-Sept. 30 & Oct. 16-Oct. 31	Calf Moose	80	0.6:1
4353	Peace River Y	7-34		Aug. 15-Sept. 30 & Oct. 16-Oct. 31	Calf Moose	80	0.3:1

OKANAGAN REGION 8

Hunt Code	Area	M.U.	Zone	Season Date	Class of Animal	Tentative Number of Authorizations Available	2008 First Choice Odds
4354	Okanagan	8-01		Oct. 1-Oct. 31	Bull only	4	23.0:1
4355	Okanagan	8-01		Nov. 1-Nov. 30	Bull only	4	18.8:1
4356	Okanagan	8-04*		Oct. 1-Oct. 31	Bull only	3	13.0:1
4357	Okanagan	8-04*		Nov. 1-Nov. 30	Bull only	5	7.6:1
4358	Okanagan	8-05		Oct. 1-Oct. 31	Bull only	6	36.7:1
4359	Okanagan	8-05		Nov. 1-Nov. 30	Bull only	12	13.1:1
4360	Okanagan	8-06		Oct. 1-Oct. 31	Bull only	4	34.8:1
4361	Okanagan	8-06		Nov. 1-Nov. 30	Bull only	6	11.4:1
4362	Okanagan	8-07		Oct. 1-Oct. 31	Bull only	4	24.0:1
4363	Okanagan	8-07		Nov. 1-Nov. 30	Bull only	6	14.9:1
4364	Okanagan	8-08		Oct. 1-Oct. 31	Bull only	17	29.8:1
4365	Okanagan	8-08		Nov. 1-Nov. 30	Bull only	21	14.0:1
4366	Okanagan	8-09		Oct. 1-Oct. 31	Bull only	8	24.5:1
4367	Okanagan	8-09		Nov. 1-Nov. 30	Bull only	16	7.0:1
4368	Okanagan	8-10		Oct. 1-Oct. 31	Bull only	3	46.0:1
4369	Okanagan	8-10		Nov. 1-Nov. 30	Bull only	5	29.8:1
4370	Okanagan	8-11		Oct. 1-Oct. 31	Bull only	5	31.4:1
4371	Okanagan	8-11		Nov. 1-Nov. 30	Bull only	9	13.4:1
4372	Okanagan	8-12		Oct. 1-Oct. 31	Bull only	6	55.0:1
4373	Okanagan	8-12		Nov. 1-Nov. 30	Bull only	12	22.1:1
4374	Okanagan	8-14		Oct. 1-Oct. 31	Bull only	3	49.4:1
4375	Okanagan	8-14		Nov. 1-Nov. 30	Bull only	5	17.2:1
4376	Okanagan	8-15		Oct. 1-Oct. 31	Bull only	2	47.5:1
4377	Okanagan	8-15		Nov. 1-Nov. 30	Bull only	4	18.5:1
4378	Okanagan	8-23		Oct. 1-Oct. 31	Bull only	5	35.2:1

MOOSE SHARED HUNTS (CONTINUED)

OKANAGAN REGION 8

Hunt Code	Area	M.U.	Zone	Season Date	Class of Animal	Tentative Number of Authorizations Available	2008 First Choice Odds
4379	Okanagan	8-23		Nov. 1-Nov. 30	Bull only	6	19.4:1
4380	Okanagan	8-24		Oct. 1-Oct. 31	Bull only	3	24.7:1
4381	Okanagan	8-24		Nov. 1-Nov. 30	Bull only	3	8.0:1
4382	Okanagan	8-25		Oct. 1-Oct. 31	Bull only	2	22.5:1
4383	Okanagan	8-25		Nov. 1-Nov. 30	Bull only	2	17.5:1

* Also includes M.U. 8-03.

THIS IS THE END OF THE SHARED HUNTING SECTION

MOUNTAIN GOAT

Due to concerns over the large percentage of female goats harvested in some areas of the province, the Fish and Wildlife Branch is continuing to encourage hunters to harvest male Mountain Goats only. Copies of a DVD titled "Is it a Billy or is it a Nanny" are available for loan at regional wildlife offices to help hunters learn to select male Mountain Goats. Hunters are encouraged to borrow and view this DVD prior to their Mountain Goat hunt. For more details and a Mountain Goat Sex Identification test see our website at www.env.gov.bc.ca/fw/wildlife/hunting/regulations.

Successful hunters are required to submit the horns of any Mountain Goat taken for compulsory inspection within 30 days after the date of the kill OR before December 5 of the year of the kill whichever occurs first. Please contact a Regional Environmental Stewardship Office (page 4) for a list of qualified inspectors.

LOWER MAINLAND REGION 2 (See LEH Map 2G for boundaries)

Hunt Code	Area	M.U.	Zone	Season Date	Class of Animal	Tentative Number of Authorizations Available	2008 First Choice Odds
5001	Mt. Meager	2-11	A	Sept. 1-Nov. 25	Adult only	3	24.7:1

Kids, and adults in the company of kids, may not be taken. Kids are defined as being those animals with a horn length of 3 inches or less.

Mountain Goat are sensitive to harvest. Hunters are requested to select a male Mountain Goat. Harvest of any female goats from this population unit will likely result in its closure.

THOMPSON REGION 3 (See LEH Maps 3A, 3C & 3E for boundaries)

Hunt Code	Area	M.U.	Zone	Season Date	Class of Animal	Tentative Number of Authorizations Available	2008 First Choice Odds
5002	Kamloops	3-16	A	Sept. 1-Oct. 31	Either sex, any age	10	6.0:1
5003	Kamloops	3-16	B	Sept. 1-Oct. 31	Either sex, any age	6	17.7:1
5004	Kamloops	3-16	C	Sept. 1-Oct. 31	Either sex, any age	8	6.9:1
5005	Kamloops	3-16	D	Sept. 1-Oct. 31	Either sex, any age	6	6.2:1
5006	Kamloops	3-16	E	Sept. 1-Oct. 31	Either sex, any age	8	5.1:1
5007	Kamloops	3-16	G	Sept. 1-Oct. 31	Either sex, any age	10	5.4:1
5008	Kamloops	3-32	E	Sept. 1-Oct. 31	Either sex, any age	3	N/A
5009	Kamloops	3-32	F	Sept. 1-Oct. 31	Either sex, any age	5	N/A
5010	Kamloops	3-33	A	Sept. 1-Oct. 31	Either sex, any age	6	4.9:1
5011	Kamloops	3-33	B	Sept. 1-Oct. 31	Either sex, any age	8	4.9:1
5012	Kamloops	3-33	C	Sept. 1-Oct. 31	Either sex, any age	1	4.5:1
5013	Kamloops	3-33	D	Sept. 1-Oct. 31	Either sex, any age	4	4.4:1
5014	Kamloops	3-33	E	Sept. 1-Oct. 31	Either sex, any age	6	2.2:1
5015	Kamloops	3-33	F	Sept. 1-Oct. 31	Either sex, any age	1	4.8:1
5016	Kamloops	3-35	A*	Sept. 1-Oct. 31	Either sex, any age	12	5.2:1
5017	Kamloops	3-36	A**	Sept. 1-Oct. 31	Either sex, any age	10	4.5:1
5018	Kamloops	3-42	A***	Sept. 1-Oct. 31	Either sex, any age	8	5.3:1
5019	Kamloops	3-43	A	Sept. 1-Oct. 31	Either sex, any age	1	1.8:1
5020	Kamloops	3-43	B	Sept. 1-Oct. 31	Either sex, any age	1	8.0:1
5021	Kamloops	3-43	C	Sept. 1-Oct. 31	Either sex, any age	8	3.7:1
5022	Kamloops	3-44	A	Sept. 1-Oct. 31	Either sex, any age	10	1.7:1
5023	Kamloops	3-44	B	Sept. 1-Oct. 31	Either sex, any age	10	0.2:1
5024	Kamloops	3-44	C	Sept. 1-Oct. 31	Either sex, any age	1	0.9:1
5025	Kamloops	3-46	A	Sept. 20-Oct. 31	Either sex, any age	5	2.8:1

* Also includes a portion of M.U. 3-36

** Also includes a portion of M.U.'s 3-37 and 3-42.

*** Also includes a portion of M.U. 3-41.

Mountain Goat are sensitive to harvest. Hunters are requested to select a male Mountain Goat.

KOOTENAY REGION 4 (See LEH Maps 4G, 4M & 4O for boundaries)

Hunt Code	Area	M.U.	Zone	Season Date	Class of Animal	Tentative Number of Authorizations Available	2008 First Choice Odds
5026	Kootenay	4-01	A	Sept. 10-Nov. 30	Either sex, any age	14	1.7:1
5027	Kootenay	4-01	B	Sept. 10-Nov. 30	Either sex, any age	13	2.8:1
5028	Kootenay	4-01	C	Sept. 10-Nov. 30	Either sex, any age	11	1.3:1
5029	Kootenay	4-01	D	Sept. 10-Nov. 30	Either sex, any age	3	4.6:1
5030	Kootenay	4-01	E	Sept. 10-Nov. 30	Either sex, any age	5	4.3:1
5031	Kootenay	4-01	F	Sept. 10-Nov. 30	Either sex, any age	3	13.5:1
5032	Kootenay	4-02	A	Sept. 10-Nov. 30	Either sex, any age	6	16.0:1
5033	Kootenay	4-06	A	Sept. 10-Nov. 30	Either sex, any age	2	41.0:1
5034	Kootenay	4-14		Sept. 10-Nov. 30	Either sex, any age	3	6.0:1
5035	Kootenay	4-16	A	Sept. 10-Nov. 30	Either sex, any age	4	5.6:1
5036	Kootenay	4-16	B	Sept. 10-Nov. 30	Either sex, any age	48	2.0:1
5037	Kootenay	4-16	C	Sept. 10-Nov. 30	Either sex, any age	13	2.0:1
5038	Kootenay	4-17	A	Sept. 10-Nov. 30	Either sex, any age	29	3.4:1

MOUNTAIN GOAT (CONTINUED)

KOOTENAY REGION 4 (See LEH Maps 4G, 4M & 4O for boundaries)

Hunt Code	Area	M.U.	Zone	Season Date	Class of Animal	Tentative Number of Authorizations Available	2008 First Choice Odds
5039	Kootenay	4-17	B	Sept. 10-Nov. 30	Either sex, any age	32	2.5:1
5040	Kootenay	4-17	C	Sept. 10-Nov. 30	Either sex, any age	3	N/A
5041	Kootenay	4-18		Sept. 10-Nov. 30	Either sex, any age	11	2.5:1
5042	Kootenay	4-19	A	Sept. 10-Nov. 30	Either sex, any age	36	2.0:1
5043	Kootenay	4-19	B	Sept. 10-Nov. 30	Either sex, any age	56	0.3:1
5044	Kootenay	4-20	A	Sept. 10-Nov. 30	Either sex, any age	24	4.0:1
5045	Kootenay	4-20	B	Sept. 10-Nov. 30	Either sex, any age	26	2.2:1
5046	Kootenay	4-20	C	Sept. 10-Nov. 30	Either sex, any age	16	3.1:1
5047	Kootenay	4-20	D	Sept. 10-Nov. 30	Either sex, any age	49	2.9:1
5048	Kootenay	4-21	A	Sept. 10-Nov. 30	Either sex, any age	8	4.4:1
5049	Kootenay	4-21	B	Sept. 10-Nov. 30	Either sex, any age	8	2.4:1
5050	Kootenay	4-22	A	Sept. 10-Nov. 30	Either sex, any age	28	2.7:1
5051	Kootenay	4-22	B	Sept. 10-Nov. 30	Either sex, any age	64	1.5:1
5052	Kootenay	4-22	C	Sept. 10-Nov. 30	Either sex, any age	26	2.4:1
5053	Kootenay	4-22	D	Sept. 10-Nov. 30	Either sex, any age	12	1.4:1
5054	Kootenay	4-22	E	Sept. 10-Nov. 30	Either sex, any age	29	3.3:1
5055	Kootenay	4-22	F	Sept. 10-Nov. 30	Either sex, any age	16	2.1:1
5056	Kootenay	4-22	G	Sept. 10-Nov. 30	Either sex, any age	10	3.3:1
5057	Kootenay	4-23	A	Sept. 10-Nov. 30	Either sex, any age	10	3.7:1
5058	Kootenay	4-23	B	Sept. 10-Nov. 30	Either sex, any age	144	1.0:1
5059	Kootenay	4-23	C	Sept. 10-Nov. 30	Either sex, any age	36	1.8:1
5060	Kootenay	4-23	E	Sept. 10-Nov. 30	Either sex, any age	4	0.7:1
5061	Kootenay	4-23	F	Sept. 10-Nov. 30	Either sex, any age	12	5.9:1
5062	Kootenay	4-23	G	Sept. 10-Nov. 30	Either sex, any age	28	0.9:1
5063	Kootenay	4-23	J	Sept. 10-Nov. 30	Either sex, any age	68	0.8:1
5064	Kootenay	4-24	A	Sept. 10-Nov. 30	Either sex, any age	17	0.8:1
5065	Kootenay	4-24	B	Sept. 10-Nov. 30	Either sex, any age	123	1.4:1
5066	Kootenay	4-24	C	Sept. 10-Nov. 30	Either sex, any age	109	1.2:1
5067	Kootenay	4-24	D	Sept. 10-Nov. 30	Either sex, any age	63	1.3:1
5068	Kootenay	4-24	E	Sept. 10-Nov. 30	Either sex, any age	36	0.6:1
5069	Kootenay	4-24	F	Sept. 10-Nov. 30	Either sex, any age	2	1.0:1
5070	Kootenay	4-25	A	Sept. 10-Nov. 30	Either sex, any age	86	1.0:1
5071	Kootenay	4-25	B	Sept. 10-Nov. 30	Either sex, any age	17	1.6:1
5072	Kootenay	4-25	C	Sept. 10-Nov. 30	Either sex, any age	90	2.0:1
5073	Kootenay	4-25	D	Sept. 10-Nov. 30	Either sex, any age	41	0.2:1
5074	Kootenay	4-25	E	Sept. 10-Nov. 30	Either sex, any age	24	0.3:1
5075	Kootenay	4-26	A	Sept. 10-Nov. 30	Either sex, any age	49	1.0:1
5076	Kootenay	4-26	B	Sept. 10-Nov. 30	Either sex, any age	31	0.7:1
5077	Kootenay	4-26	C	Sept. 10-Nov. 30	Either sex, any age	36	0.8:1
5078	Kootenay	4-26	D	Sept. 10-Nov. 30	Either sex, any age	22	4.1:1
5079	Kootenay	4-27	A	Sept. 10-Nov. 30	Either sex, any age	56	1.3:1
5080	Kootenay	4-27	B	Sept. 10-Nov. 30	Either sex, any age	28	1.0:1
5081	Kootenay	4-27	C	Sept. 10-Nov. 30	Either sex, any age	60	0.1:1
5082	Kootenay	4-28		Sept. 10-Nov. 30	Either sex, any age	64	0.2:1
5083	Kootenay	4-29		Sept. 10-Nov. 30	Either sex, any age	48	0.5:1
5084	Kootenay	4-30	A	Sept. 10-Nov. 30	Either sex, any age	40	1.0:1
5085	Kootenay	4-31	A	Sept. 10-Nov. 30	Either sex, any age	40	0.7:1
5086	Kootenay	4-31	B	Sept. 10-Nov. 30	Either sex, any age	32	0.9:1
5087	Kootenay	4-32		Sept. 10-Nov. 30	Either sex, any age	2	7.0:1
5088	Kootenay	4-33		Sept. 10-Nov. 30	Either sex, any age	80	1.5:1
5089	Kootenay	4-34	A	Sept. 10-Nov. 30	Either sex, any age	28	1.2:1
5090	Kootenay	4-34	B	Sept. 10-Nov. 30	Either sex, any age	66	0.5:1
5091	Kootenay	4-34	C	Sept. 10-Nov. 30	Either sex, any age	33	0.6:1
5092	Kootenay	4-35	A	Sept. 10-Nov. 30	Either sex, any age	38	1.2:1
5093	Kootenay	4-35	B	Sept. 10-Nov. 30	Either sex, any age	148	0.9:1
5094	Kootenay	4-36	A	Sept. 10-Nov. 30	Either sex, any age	28	1.4:1
5095	Kootenay	4-36	B	Sept. 10-Nov. 30	Either sex, any age	92	0.5:1
5096	Kootenay	4-37	A	Sept. 10-Nov. 30	Either sex, any age	49	1.0:1
5097	Kootenay	4-38	A	Sept. 10-Nov. 30	Either sex, any age	44	1.3:1
5098	Kootenay	4-38	B	Sept. 10-Nov. 30	Either sex, any age	60	0.5:1
5099	Kootenay	4-38	C	Sept. 10-Nov. 30	Either sex, any age	120	1.8:1
5100	Kootenay	4-39	B	Sept. 10-Nov. 30	Either sex, any age	80	0.3:1

Persons successful in drawing a LEH authorization for a Kootenay Region Mountain Goat may hunt from September 1 to September 9 using ARCHERY EQUIPMENT ONLY.

Mountain Goat are sensitive to harvest. Hunters are requested to select a male Mountain Goat.

CARIBOO REGION 5 (See LEH Maps 5A, 5D, & 5F for boundaries)

Hunt Code	Area	M.U.	Zone	Season Date	Class of Animal	Tentative Number of Authorizations Available	2008 First Choice Odds
5101	Yohetta	5-04	A	Sept. 1-Oct. 31	Either sex, any age	7	3.8:1
5102	Yohetta	5-04	B	Sept. 1-Oct. 31	Either sex, any age	14	1.8:1
5103	Yohetta	5-04	E	Sept. 1-Oct. 31	Either sex, any age	10	1.8:1
5104	Yohetta	5-04	F	Sept. 1-Oct. 31	Either sex, any age	3	1.8:1
5105	Yohetta	5-04	H	Sept. 1-Oct. 31	Either sex, any age	3	0.7:1
5106	Yohetta	5-04	J	Sept. 1-Oct. 31	Either sex, any age	20	3.2:1
5107	Jobin-McClinchy	5-06	A	Sept. 1-Oct. 31	Either sex, any age	3	3.0:1
5108	Jobin-McClinchy	5-06	B	Sept. 1-Oct. 31	Either sex, any age	8	0.9:1
5109	Boss-Deception	5-15	A	Sept. 1-Oct. 31	Either sex, any age	10	7.0:1
5110	Eureka	5-15	B	Sept. 1-Oct. 31	Either sex, any age	6	36.7:1

Mountain Goat are sensitive to harvest. Hunters are requested to select a male Mountain Goat.

MOUNTAIN GOAT (CONTINUED)

SKEENA REGION 6 (See LEH Maps 6A, 6B, 6C, 6D, 6E, 6F, 6G & 6I for boundaries)

Hunt Code	Area	M.U.	Zone	Season Date	Class of Animal	Tentative Number of Authorizations Available	2008 First Choice Odds
5111	Tweedsmuir	6-02	B	Sept. 1-Oct. 15	Adult only	3	5.4:1
5112	Skeena	6-04	A	Aug. 1-Feb. 28/10	Adult only	13	1.4:1
5113	Skeena	6-04	C	Aug. 1-Feb. 28/10	Adult only	24	0.9:1
5114	Skeena	6-08	A	Aug. 1-Feb. 28/10	Adult only	30	0.7:1
5115	Skeena	6-08	B	Aug. 1-Feb. 28/10	Adult only	6	1.4:1
5116	Skeena	6-08	C	Aug. 1-Feb. 28/10	Adult only	25	0.6:1
5117	Skeena	6-08	D	Aug. 1-Feb. 28/10	Adult only	8	2.6:1
5118	Skeena	6-08	E	Aug. 1-Feb. 28/10	Adult only	3	4.2:1
5119	Babine Mtn.	6-08	F	Sept. 10-Nov. 15	Adult only	13	5.4:1
5120	Skeena	6-09	A	Aug. 1-Feb. 28/10	Adult only	24	3.1:1
5121	Skeena	6-09	B	Aug. 1-Feb. 28/10	Adult only	58	0.8:1
5122	Skeena	6-09	C	Aug. 1-Feb. 28/10	Adult only	28	0.9:1
5123	Skeena	6-09	D	Aug. 1-Feb. 28/10	Adult only	13	2.1:1
5124	Skeena	6-09	E*	Aug. 1-Feb. 28/10	Adult only	13	2.4:1
5125	Skeena	6-09	G	Aug. 1-Feb. 28/10	Adult only	15	5.3:1
5126	Skeena	6-09	H	Aug. 1-Feb. 28/10	Adult only	8	2.4:1
5127	Skeena	6-09	I	Aug. 1-Feb. 28/10	Adult only	47	2.0:1
5128	Skeena	6-09	J	Aug. 1-Feb. 28/10	Adult only	35	2.0:1
5129	Skeena	6-09	K	Aug. 1-Feb. 28/10	Adult only	25	0.7:1
5130	Skeena	6-09	L	Aug. 1-Feb. 28/10	Adult only	10	1.5:1
5131	Skeena	6-09	M	Aug. 1-Feb. 28/10	Adult only	15	0.8:1
5132	Skeena	6-09	N	Aug. 1-Feb. 28/10	Adult only	23	0.3:1
5133	Skeena	6-09	O**	Aug. 1-Feb. 28/10	Adult only	18	2.5:1
5134	Skeena	6-09	P**	Aug. 1-Feb. 28/10	Adult only	30	2.0:1
5135	Skeena	6-09	Q	Aug. 1-Feb. 28/10	Adult only	38	1.2:1
5136	Skeena	6-09	R	Aug. 1-Feb. 28/10	Adult only	35	0.6:1
5137	Skeena	6-09	S	Aug. 1-Feb. 28/10	Adult only	5	2.0:1
5138	Skeena	6-09	T	Aug. 1-Feb. 28/10	Adult only	30	0.7:1
5139	Skeena	6-10	A	Aug. 1-Feb. 28/10	Adult only	10	0.4:1
5140	Skeena	6-10	B	Aug. 1-Feb. 28/10	Adult only	23	0.5:1
5141	Skeena	6-15	A	Aug. 1-Feb. 28/10	Adult only	85	2.1:1
5142	Skeena	6-15	B	Aug. 1-Feb. 28/10	Adult only	20	0.8:1
5143	Skeena	6-15	G	Aug. 1-Feb. 28/10	Adult only	9	3.0:1
5144	Skeena	6-15	H	Aug. 1-Feb. 28/10	Adult only	15	1.8:1
5145	Skeena	6-15	I	Aug. 1-Feb. 28/10	Adult only	35	0.7:1
5146	Skeena	6-15	J	Aug. 1-Feb. 28/10	Adult only	22	2.7:1
5147	Skeena	6-15	K	Aug. 1-Feb. 28/10	Adult only	6	8.4:1
5148	Spatsizi	6-20	B+	Aug. 1-Oct. 15	Adult only	37	2.2:1
5149	Mount Edziza	6-21	A	Aug. 1-Oct. 15	Adult only	10	1.3:1
5150	Stikine	6-21	C	Aug. 1-Oct. 15	Adult only	15	0.2:1
5151	Stikine	6-22	A	Aug. 1-Oct. 15	Adult only	5	2.0:1
5152	Atlin	6-25	C++	Aug. 1-Oct. 15	Adult only	45	1.0:1
5153	Tagish Highlands	6-27	A+++	Aug. 1-Oct. 15	Adult only	4	2.7:1
5154	Tagish Highlands	6-27	B	Aug. 1-Oct. 15	Adult only	6	3.3:1
5155	Tagish Highlands	6-28	B	Aug. 1-Oct. 15	Adult only	10	0.5:1
5156	Skeena	6-30	C	Aug. 1-Feb. 28/10	Adult only	24	1.3:1

* Also includes a portion of M.U. 6-04

** Also includes a portion of M.U. 6-03.

+ Also includes a portion of M.U. 6-19.

☼ Also includes portions of M.U. 6-22

++ Also includes portions of M.U.'s 6-26 and 6-27.

+++ Also includes a portion of M.U. 6-28, but excludes Chilkoot National Historic Site (closed to hunting).

Mountain Goat are sensitive to harvest. Hunters are requested to select a male Mountain Goat.

OMINECA/PEACE REGION 7 (See LEH Maps 7B, 7C, 7F, 7H, 7I & 7J for boundaries)

Hunt Code	Area	M.U.	Zone	Season Date	Class of Animal	Tentative	2008
						Number of Authorizations Available	First Choice Odds
5157	Kinbasket	7-02	B	Sept. 1-Oct. 15	Adult only	2	2.0:1
5158	Kinbasket	7-02	C	Sept. 1-Oct. 15	Adult only	5	3.8:1
5159	Kinbasket	7-02	D	Sept. 1-Oct. 15	Adult only	5	1.0:1
5160	Kinbasket	7-02	F	Sept. 1-Oct. 15	Adult only	5	0.0:1
5161	Kinbasket	7-02	G	Sept. 1-Oct. 15	Adult only	3	0.0:1
5162	Kinbasket	7-02	I	Sept. 1-Oct. 15	Adult only	1	1.0:1
5163	Holmes River	7-03	A	Sept. 1-Oct. 15	Adult only	4	1.5:1
5164	Holmes River	7-03	B	Sept. 1-Oct. 15	Adult only	3	2.0:1
5165	Holmes River	7-03	C	Sept. 1-Oct. 15	Adult only	1	0.0:1
5166	Holmes River	7-03	D	Sept. 1-Oct. 15	Adult only	2	1.5:1
5167	Holmes River	7-03	E	Sept. 1-Oct. 15	Adult only	3	1.0:1
5168	Holmes River	7-03	F	Sept. 1-Oct. 15	Adult only	3	4.4:1
5169	Holmes River	7-03	G	Sept. 1-Oct. 15	Adult only	1	4.0:1
5170	Holmes River	7-03	H	Sept. 1-Oct. 15	Adult only	6	4.0:1
5171	Holmes River	7-03	I	Sept. 1-Oct. 15	Adult only	2	4.0:1
5172	Holmes River	7-03	J	Sept. 1-Oct. 15	Adult only	2	0.5:1
5173	Holmes River	7-03	K	Sept. 1-Oct. 15	Adult only	2	8.0:1
5174	Holmes River	7-03	L	Sept. 1-Oct. 15	Adult only	4	9.0:1
5175	Castle Creek	7-04	A	Sept. 1-Oct. 15	Adult only	4	3.5:1
5176	Dore River	7-04	B	Sept. 1-Oct. 15	Adult only	10	4.1:1
5177	McLennan River	7-04	C	Sept. 1-Oct. 15	Adult only	6	1.9:1
5178	Kiwa Creek	7-04	D	Sept. 1-Oct. 15	Adult only	6	2.4:1
5179	Peace River	7-19	B	Aug. 15-Nov. 15	Adult only	1	4.0:1
5180	Peace River	7-19	C	Aug. 15-Nov. 15	Adult only	4	0.8:1
5181	Peace River	7-19	D	Aug. 15- Nov. 15	Adult only	13	1.5:1
5182	Peace River	7-19	E	Aug. 15- Nov. 15	Adult only	3	1.4:1
5183	Peace River	7-19	F	Aug. 15- Nov. 15	Adult only	2	1.5:1
5184	Peace River	7-19	G	Aug. 15- Nov. 15	Adult only	1	26.0:1

MOUNTAIN GOAT (CONTINUED)

OMINECA/PEACE REGION 7 (See LEH Maps 7B, 7C, 7F, 7H, 7I & 7J for boundaries)

Hunt Code	Area	M.U.	Zone	Season Date	Class of Animal	Tentative Number of Authorizations Available	2008 First Choice Odds
5185	Peace River	7-19	J	Aug. 15- Nov. 15	Adult only	7	2.9:1
5186	Peace River	7-21	A*	Aug. 15- Nov. 15	Adult only	2	6.0:1
5187	Peace River	7-21	B*	Aug. 15- Nov. 15	Adult only	1	13.3:1
5188	Peace River	7-21	C+	Aug. 15- Nov. 15	Adult only	3	1.4:1
5189	Peace River	7-21	D+	Aug. 15- Nov. 15	Adult only	9	2.2:1
5190	Peace River	7-21	E	Aug. 15- Nov. 15	Adult only	8	1.7:1
5191	Peace River	7-21	K**	Aug. 15- Nov. 15	Adult only	3	17.5:1
5192	Peace River	7-22	A***	Aug. 15- Nov. 15	Adult only	2	7.7:1
5193	Peace River	7-22	B***	Aug. 15- Nov. 15	Adult only	8	18.7:1
5194	Peace River	7-31		Aug. 15- Nov. 15	Adult only	10	8.6:1
5195	Peace River	7-42	B	Aug. 15- Nov. 15	Adult only	2	16.7:1

* Also includes a portion of M.U. 7-19.

** Also includes a portion of M.U. 7-22.

*** Also includes a portion of M.U. 7-21.

+ Excludes Monkman Park (closed to hunting).

Mountain Goat are sensitive to harvest. Hunters are requested to select a male Mountain Goat.

OKANAGAN REGION 8 (See LEH Maps 8A for boundaries)

Hunt Code	Area	M.U.	Zone	Season Date	Class of Animal	Tentative Number of Authorizations Available	2008 First Choice Odds
5196	Similkameen	8-07	A*	Nov. 1-Nov. 30	Adult only	1	199.0:1

* Also includes a portion of M.U. 8-02.

No person shall hunt Mountain Goat within 0.4 km of the northern boundary of Highway No. 3 between Hedley and Keremeos.

Mountain Goat are sensitive to harvest. Hunters are requested to select a male Mountain Goat. Please remember that it is illegal to hunt on private land without the consent of the owner. Indian Reserves are private land. Permission must be obtained from the local Indian Business office in order to hunt on or across these lands.

MOUNTAIN SHEEP

If you applied for the Early draw for a 2009 Spatsizi hunt and received a LEH authorization, you are NOT ELIGIBLE TO APPLY for any other mountain sheep hunt IN THIS SYNOPSIS. If you were unsuccessful you may apply for any of the following mountain sheep hunts.

Due to concerns over the large percentage of illegal sheep harvested in the province, the Wild Sheep Society of British Columbia and the Ministry have worked together to develop an education program relating to horn curl restrictions. The Ministry is encouraging hunters to review the horn curl education program and participate in the horn curl test. For more details see page 16.

Successful hunters are required to submit horns and skull of all Mountain Sheep taken, including ewes and lambs, for compulsory inspection within 30 days after the date of the kill OR before December 5 of the year of the kill whichever occurs first. Please contact a Regional Environmental Stewardship Office (page 4) for a list of qualified inspectors.

THOMPSON REGION 3 (See LEH Maps 3D, 3F, 3G & 3H for boundaries)

Hunt Code	Area	M.U.	Zone	Season Date	Class of Animal	Tentative Number of Authorizations Available	2008 First Choice Odds
6001	S. Thompson River	3-27	A*	Nov. 1-Nov. 20	Ram only	1	337.0:1
6002	Kamloops Lake	3-29	A	Sept. 15-Sept. 30	Ram only	1	492.0:1
6003	Kamloops Lake	3-29	A	Nov. 1-Nov. 20	Ram only	1	961.0:1
6004	Fraser River	3-17	A	Sept. 20-Oct. 20	At least 3/4 curl	3	83.0:1
6005	Fraser River	3-17	B	Sept. 20-Oct. 20	At least 3/4 curl	2	103.5:1
6006	Fraser River	3-31	A	Sept. 20-Oct. 20	At least 3/4 curl	1	80.0:1
6007	Fraser River	3-31	B	Sept. 20-Oct. 20	At least 3/4 curl	4	59.5:1
6008	Fraser River	3-31	C	Sept. 20-Oct. 20	At least 3/4 curl	2	81.0:1
6009	Fraser River	3-31	D	Sept. 20-Oct. 20	At least 3/4 curl	2	142.5:1
6010	Fraser River	3-32	D	Sept. 20-Oct. 20	At least 3/4 curl	2	N/A
6011	Fraser River	3-32	E	Sept. 20-Oct. 20	At least 3/4 curl	2	N/A
6012	Fraser River	3-32	C	Sept. 20-Oct. 20	At least 3/4 curl	6	74.4:1
6013	Fraser River	3-17	A	Nov. 1-Nov. 15	Ewe or lamb	1	28.0:1
6014	Kamloops Lake	3-29	A	Nov. 1-Nov. 15	Ewe or lamb	1	67.0:1
6015	Fraser River	3-31	B	Nov. 1-Nov. 15	Ewe or lamb	1	46.0:1
6016	Fraser River	3-31	C	Nov. 1-Nov. 15	Ewe or lamb	1	29.0:1
6017	Fraser River	3-32	C	Nov. 1-Nov. 15	Ewe or lamb	1	35.0:1

* Includes all land within Zone A of 3-27 including Private land. The successful applicant of this draw must obtain permission from and be accompanied by a designated Kamloops Indian Band member in order to hunt on or access Kamloops Indian Band lands.

It is illegal to hunt on private land without the consent of the owner. Indian Reserves are private land. Permission must be obtained from the local Indian Business office in order to hunt on or across these lands.

KOOTENAY REGION 4 (See LEH Maps 4J & 4N for boundaries)

Hunt Code	Area	M.U.	Zone	Season Date	Class of Animal	Tentative Number of Authorizations Available	2008 First Choice Odds
6018	Phillips Creek	4-02	A	Nov. 1-Nov. 10	At least full curl	3	196.0:1
6019	Phillips Creek	4-02	A	Nov. 11-Nov. 20	At least full curl	4	522.0:1
6020	Salmo	4-08		Sept. 10-Oct. 25	At least full curl	10	234.0:1
6021	Syringa Park	4-15		Sept. 10-Oct. 25	At least full curl	2	N/A
6022	Mt. Assiniboine Park*	4-25	F	Sept. 20-Sept. 30	At least full curl	1	N/A
6023	Mt. Assiniboine Park*	4-25	F	Oct. 1-Oct. 10	At least full curl	1	N/A
6024	Mt. Assiniboine Park*	4-25	F	Oct. 11-Oct. 20	At least full curl	1	N/A
6025	Mt. Assiniboine Park*	4-25	F	Oct. 21-Oct. 31	At least full curl	1	N/A

* All persons using horses in Mt. Assiniboine Park are required to obtain a letter of permission from the Regional Manager, Parks and Protected Areas, 205 Industrial Rd G., Cranbrook, B.C., V1C 7G5 (Ph. (250) 489-8540)

MOUNTAIN SHEEP (CONTINUED)

2010 EARLY SPATSIZI SHEEP DRAW REGION 6

(The 2009 Spatsizi hunt was drawn in February 2009)

The British Columbia Wildlife Federation, BC Parks and Wildlife Program staff noted limited success in sheep harvest in M.U. 6-20 Zone A. Increased LEH opportunities have not had the anticipated results, possibly due to complications in pre-planning for hunts in this area. In 2007, as part of a pilot project, an early draw was implemented for the Spatsizi sheep hunt to allow hunters more time to plan their hunt. The 2010 early Spatsizi draw will run concurrent with the Spring 2010 grizzly bear draw. This early draw is not to be confused with the SPECIAL LEH draw. Only one application for this early draw may be submitted and it must be submitted on a regular LEH application card. ***If you choose to apply for this hunt please be advised that there are no second choices offered.***

Do not submit your application for this hunt until AFTER July 31, 2009. Applications must be received in Victoria by February 5, 2010.

Notification of draw results will be sent on February 20, 2010 for this hunt.

Hunt Code	Area	M.U.	Zone	Season Date	Class of Animal	Tentative Number of Authorizations Available	2009 First Choice Odds
6000	Spatsizi	6-20	A	Aug. 1/10-Oct. 26/10	At least full curl	50	4.3:1

SKEENA REGION 6 (See LEH Maps 6H, 6I & 6J for boundaries)

Hunt Code	Area	M.U.	Zone	Season Date	Class of Animal	Tentative Number of Authorizations Available	2008 First Choice Odds
6026	Stikine	6-19	A*	Aug. 1-Oct. 26	At least full curl	15	3.7:1
6027	Mount Edziza	6-21	A	Aug. 1-Oct. 26	At least full curl	6	13.2:1
6028	Atlin	6-25	C**	Aug. 1-Oct. 26	At least full curl	40	0.8:1
6029	Atlin	6-25	D	Aug. 1-Oct. 26	At least full curl	65	1.7:1
6030	Atlin	6-27	A	Aug. 1-Oct. 26	At least full curl	40	1.6:1
6031	Tatshenshini	6-28		Aug. 1-Oct. 26	At least full curl	50	1.8:1
6032	Tatshenshini	6-29		Aug. 1-Oct. 26	At least full curl	22	6.7:1

* Also includes a portion of M.U. 6-20.

** Also includes a portion of M.U. 6-26.

OKANAGAN REGION 8 (See LEH Maps 8C, 8E & 8F for boundaries)

Hunt Code	Area	M.U.	Zone	Season Date	Class of Animal	Tentative Number of Authorizations Available	2008 First Choice Odds
6033	Ashnola	8-03	A	Aug. 25-Aug. 31	At least 3/4 curl	7	42.8:1
6034	Ashnola	8-03	A	Sept. 1-Sept. 7	At least 3/4 curl	7	19.9:1
6035	Ashnola	8-03	A	Sept. 8-Sept. 14	At least 3/4 curl	7	14.2:1
6036	Ashnola	8-03	A	Sept. 15-Sept. 21	At least 3/4 curl	5	10.0:1
6037	Ashnola	8-03	A	Sept. 22-Sept. 28	At least 3/4 curl	5	17.2:1
6038	Ashnola	8-03	B*	Aug. 25-Aug. 31	At least 3/4 curl	7	23.3:1
6039	Ashnola	8-03	B*	Sept. 1-Sept. 7	At least 3/4 curl	7	6.6:1
6040	Ashnola	8-03	B*	Sept. 8-Sept. 14	At least 3/4 curl	7	12.5:1
6041	Ashnola	8-03	B*	Sept. 15-Sept. 21	At least 3/4 curl	5	7.0:1
6042	Ashnola	8-03	B*	Sept. 22-Sept. 28	At least 3/4 curl	5	13.0:1
6043	Okanagan	8-01		Sept. 1-Sept. 30	Ram only	2	120.5:1
6044	Okanagan	8-09	A	Sept. 1-Sept. 30	Ram only	7	35.2:1
6045	Granby	8-15	F	Sept. 1-Sept. 30	Ram only	3	197.7:1

* Also includes Zone D of M.U. 8-03.

Please remember that it is illegal to hunt on private land without the consent of the owner.

Indian Reserves are private land. Permission must be obtained from the local Indian Business office in order to hunt on or across these lands.

MULE (Black-tailed) DEER

THOMPSON REGION 3

Hunt Code	Area	M.U.	Zone	Season Date	Class of Animal	Tentative Number of Authorizations Available	2008 First Choice Odds
7001	Kamloops	3-12		Nov. 1-Nov. 30	Antlerless only	100	7.3:1
7002	Kamloops	3-13		Nov. 1-Nov. 30	Antlerless only	80	4.4:1
7003	Kamloops	3-14		Nov. 1-Nov. 30	Antlerless only	10	7.9:1
7004	Kamloops	3-15		Nov. 1-Nov. 30	Antlerless only	30	4.8:1
7005	Kamloops	3-16		Nov. 1-Nov. 30	Antlerless only	40	3.1:1
7006	Kamloops	3-17		Nov. 1-Nov. 30	Antlerless only	60	5.2:1
7007	Kamloops	3-18		Nov. 1-Nov. 30	Antlerless only	50	9.9:1
7008	Kamloops	3-19		Nov. 1-Nov. 30	Antlerless only	55	11.7:1
7009	Kamloops	3-20		Nov. 1-Nov. 30	Antlerless only	40	10.8:1
7010	Kamloops	3-26		Nov. 1-Nov. 30	Antlerless only	35	12.8:1
7011	Kamloops	3-27		Nov. 1-Nov. 30	Antlerless only	60	7.3:1
7012	Kamloops	3-28		Nov. 1-Nov. 30	Antlerless only	40	11.8:1
7013	Kamloops	3-29		Nov. 1-Nov. 30	Antlerless only	60	11.4:1
7014	Kamloops	3-30		Nov. 1-Nov. 30	Antlerless only	90	10.7:1
7015	Kamloops	3-31		Nov. 1-Nov. 30	Antlerless only	80	4.9:1
7016	Kamloops	3-32		Nov. 1-Nov. 30	Antlerless only	40	9.1:1
7017	Kamloops	3-33		Nov. 1-Nov. 30	Antlerless only	30	4.7:1
7018	Kamloops	3-36		Nov. 1-Nov. 30	Antlerless only	30	5.6:1
7019	Kamloops	3-37		Nov. 1-Nov. 30	Antlerless only	60	4.6:1
7020	Kamloops	3-38		Nov. 1-Nov. 30	Antlerless only	30	6.2:1
7021	Kamloops	3-39		Nov. 1-Nov. 30	Antlerless only	20	8.4:1
7022	Kamloops	3-40		Nov. 1-Nov. 30	Antlerless only	40	4.3:1
7023	Kamloops	3-41		Nov. 1-Nov. 30	Antlerless only	30	4.3:1
7024	Kamloops	3-42		Nov. 1-Nov. 30	Antlerless only	50	1.3:1
7025	Kamloops	3-46		Nov. 1-Nov. 30	Antlerless only	50	1.0:1

Hunters should note that the bag limit for Mule (Black-tailed) Deer in Region 3 is two, only one of which may be a buck. Therefore, one must be antlerless, available only under LEH.

MULE (black-tailed) DEER (CONTINUED)

CARIBOO REGION 5 (See LEH Map 5H for boundaries)

Hunt Code	Area	M.U.	Zone	Season Date	Class of Animal	Tentative Number of Authorizations Available	2008 First Choice Odds
7026	Cariboo	5-01		Oct. 1-Oct. 31	Antlerless only	23	14.1:1
7027	Cariboo	5-01		Nov.1-Nov. 30	Antlerless only	43	11.1:1
7028	Cariboo	5-02	A	Oct. 1-Oct. 31	Antlerless only	83	5.2:1
7029	Cariboo	5-02	A	Nov.1-Nov. 30	Antlerless only	71	5.2:1
7030	Cariboo	5-02	B	Oct. 1-Oct. 31	Antlerless only	20	11.2:1
7031	Cariboo	5-02	B	Nov.1-Nov. 30	Antlerless only	23	8.6:1
7032	Cariboo	5-02	C	Oct. 1-Oct. 31	Antlerless only	120	5.0:1
7033	Cariboo	5-02	C	Nov.1-Nov. 30	Antlerless only	265	3.5:1
7034	Cariboo	5-02	D	Oct. 1-Oct. 31	Antlerless only	80	5.3:1
7035	Cariboo	5-02	D	Nov.1-Nov. 30	Antlerless only	163	3.2:1
7036	Cariboo	5-03	A	Oct. 1-Oct. 31	Antlerless only	71	5.6:1
7037	Cariboo	5-03	A	Nov.1-Nov. 30	Antlerless only	226	2.2:1
7038	Cariboo	5-03	B	Oct. 1-Oct. 31	Antlerless only	31	3.3:1
7039	Cariboo	5-03	B	Nov.1-Nov. 30	Antlerless only	67	2.9:1
7040	Cariboo	5-04		Nov.1-Nov. 30	Antlerless only	10	3.9:1
7041	Cariboo	5-05		Nov.1-Nov. 30	Antlerless only	10	5.3:1
7042	Cariboo	5-08		Nov.1-Nov. 30	Antlerless only	10	1.1:1
7043	Cariboo	5-13	A	Oct. 1-Oct. 31	Antlerless only	18	11.1:1
7044	Cariboo	5-13	A	Nov.1-Nov. 30	Antlerless only	37	2.2:1
7045	Cariboo	5-13	B	Oct. 1-Oct. 31	Antlerless only	81	6.8:1
7046	Cariboo	5-13	B	Nov.1-Nov. 30	Antlerless only	125	2.6:1
7047	Cariboo	5-14	A	Oct. 1-Oct. 31	Antlerless only	311	2.4:1
7048	Cariboo	5-14	A	Nov.1-Nov. 30	Antlerless only	500	1.6:1
7049	Cariboo	5-14	B	Oct. 1-Oct. 31	Antlerless only	42	1.1:1
7050	Cariboo	5-14	B	Nov.1-Nov. 30	Antlerless only	63	1.5:1
7051	Cariboo	5-15		Nov.1-Nov. 30	Antlerless only	21	4.3:1

In addition to harvesting an antlerless Mule (Black-tailed) Deer, a buck can be harvested, in accordance with antler configuration, during the same time period as long as the regional bag limit (2) has not been exceeded.

CARIBOO AGE-RESTRICTED HUNT

The following hunt is open ONLY to hunters who are under the age of 18. To qualify as under 18, an applicant's 18th birthday must fall on or after August 1, 2009. Hunters who are under the age of 18 at the time of their hunt must be accompanied and closely supervised while hunting by a person who is 18 years of age or older and who holds a valid hunting licence.

Hunt Code	Area	M.U.	Zone	Season Date	Class of Animal	Tentative Number of Authorizations Available	2008 First Choice Odds
7052	Cariboo Y	5-01		Oct. 1-Nov. 30	Antlerless only	100	1.4:1
7053	Cariboo Y	5-02		Oct. 1-Nov. 30	Antlerless only	375	1.3:1
7054	Cariboo Y	5-03		Oct. 1-Nov. 30	Antlerless only	80	0.4:1
7055	Cariboo Y	5-13		Oct. 1-Nov. 30	Antlerless only	86	0.5:1
7056	Cariboo Y	5-14		Oct. 1-Nov. 30	Antlerless only	214	0.4:1
7057	Cariboo Y	5-15		Oct. 1-Nov. 30	Antlerless only	14	0.2:1

SKEENA REGION 6 (See LEH Map 60 for boundaries)

Hunt Code	Area	M.U.	Zone	Season Date	Class of Animal	Tentative Number of Authorizations Available	2008 First Choice Odds
7058	Skeena	6-04		Nov. 1-Nov. 15	Antlerless only	3	31.0:1
7059	Francois Lake	6-04	A*	Dec. 1-Dec. 15	Antlerless only	3	9.0:1
7060	Francois Lake	6-04	A*	Dec. 16-Dec. 31	Antlerless only	3	8.4:1
7061	Francois Lake	6-04	A*	Jan. 1/10-Jan. 15/10	Antlerless only	3	4.0:1
7062	Francois Lake	6-04	A*	Jan. 16/10-Jan. 31/10	Antlerless only	3	1.7:1
7063	Francois Lake	6-04	A*	Feb. 1/10-Feb 15/10	Antlerless only	3	5.7:1
7064	Francois Lake	6-04	A*	Feb. 16/10-Feb 28/10	Antlerless only	3	2.4:1
7065	Skeena	6-05**		Nov. 1-Nov. 15	Antlerless only	3	8.7:1
7066	Skeena	6-08		Nov. 1-Nov. 15	Antlerless only	3	13.4:1
7067	Skeena	6-09		Nov. 1-Nov. 15	Antlerless only	3	10.7:1

* Restricted to PRIVATE LAND ONLY within Zone A of M.U. 6-04. Also includes any CROWN LAND only within 400 meters of private land within Zone A of M.U. 6-04. Permission of the landowner must be obtained prior to the hunt. It is the hunter's responsibility to locate land owners willing to allow hunter access. This can be a long and challenging process with no guarantee of success. Applying for a LEH in this area does not guarantee that there will be deer present during selected season.

** Also includes M.U. 6-06

OKANAGAN REGION 8 (See LEH Map 8D for boundaries)

Hunt Code	Area	M.U.	Zone	Season Date	Class of Animal	Tentative Number of Authorizations Available	2008 First Choice Odds
7068	Okanagan	8-01		Oct. 20-Oct. 31	Antlerless only	45	9.7:1
7069	Okanagan	8-02		Oct. 20-Oct. 31	Antlerless only	20	7.2:1
7070	Okanagan	8-03		Oct. 20-Oct. 31	Antlerless only	5	8.4:1
7071	Okanagan	8-04		Oct. 20-Oct. 31	Antlerless only	20	14.0:1
7072	Okanagan	8-05	A	Oct. 20-Oct. 31	Antlerless only	20	19.1:1
7073	Okanagan	8-05	B	Oct. 20-Oct. 31	Antlerless only	10	25.8:1
7074	Okanagan	8-06		Oct. 20-Oct. 31	Antlerless only	15	15.4:1
7075	Okanagan	8-07		Oct. 20-Oct. 31	Antlerless only	10	11.5:1
7076	Okanagan	8-08		Oct. 20-Oct. 31	Antlerless only	30	16.6:1
7077	Okanagan Falls	8-09	A*	Oct. 1-Oct. 10	Antlerless only	5	5.2:1
7078	Okanagan Falls	8-09	A*	Oct. 11-Oct. 20	Antlerless only	5	5.0:1
7079	Okanagan	8-09		Oct. 20-Oct. 31	Antlerless only	15	9.6:1
7080	Okanagan	8-10		Oct. 20-Oct. 31	Antlerless only	20	16.6:1
7081	Okanagan	8-11		Oct. 20-Oct. 31	Antlerless only	15	11.3:1

MULE (black-tailed) DEER (CONTINUED)

OKANAGAN REGION 8 (See LEH Map 8D for boundaries)

Hunt Code	Area	M.U.	Zone	Season Date	Class of Animal	Tentative Number of Authorizations Available	2008 First Choice Odds
7082	Okanagan	8-12		Oct. 20-Oct. 31	Antlerless only	40	16.8:1
7083	Okanagan	8-14		Oct. 20-Oct. 31	Antlerless only	40	15.7:1
7084	Okanagan	8-15		Oct. 20-Oct. 31	Antlerless only	5	36.2:1
7085	Okanagan	8-22		Oct. 20-Oct. 31	Antlerless only	10	12.3:1
7086	Okanagan	8-23		Oct. 20-Oct. 31	Antlerless only	20	12.1:1
7087	Okanagan	8-24		Oct. 20-Oct. 31	Antlerless only	10	6.7:1
7088	Okanagan	8-25		Oct. 20-Oct. 31	Antlerless only	15	11.2:1

* Okanagan Falls - hunting is restricted to 1000 Ha of PRIVATE LAND ONLY, east of Okanagan Falls, adjacent to either side of portions of McLean Creek Road. Written permission from the landowner must be obtained prior to the hunt.

WHITE-TAILED DEER

KOOTENAY REGION 4 (See LEH Maps 4F for boundaries)

Hunt Code	Area	M.U.	Zone	Season Date	Class of Animal	Tentative Number of Authorizations Available	2008 First Choice Odds
8001	Kootenay	4-02		Oct. 10-Nov. 30	Antlerless or spike buck	100	1.3:1
8002	Kootenay	4-03		Oct. 10-Nov. 30	Antlerless or spike buck	200	2.4:1
8003	Kootenay	4-04		Oct. 10-Nov. 30	Antlerless or spike buck	100	1.2:1
8004	Kootenay	4-05		Oct. 10-Nov. 30	Antlerless or spike buck	100	0.4:1
8005	Kootenay	4-06		Oct. 10-Nov. 30	Antlerless or spike buck	100	0.8:1
8006	Kootenay	4-06	A	Oct. 10-Dec. 10	Antlerless or spike buck	100	2.3:1
8007	Kootenay	4-07		Oct. 10-Nov. 30	Antlerless or spike buck	200	0.7:1
8008	Kootenay	4-08		Oct. 10-Nov. 30	Antlerless or spike buck	100	0.8:1
8009	Kootenay	4-09		Oct. 10-Nov. 30	Antlerless or spike buck	100	2.5:1
8010	Kootenay	4-14		Oct. 10-Nov. 30	Antlerless or spike buck	100	0.6:1
8011	Kootenay	4-15		Oct. 10-Nov. 30	Antlerless or spike buck	100	1.0:1
8012	Kootenay	4-16		Oct. 10-Nov. 30	Antlerless or spike buck	100	1.4:1
8013	Kootenay	4-17		Oct. 10-Nov. 30	Antlerless or spike buck	100	1.1:1
8014	Kootenay	4-18		Oct. 10-Nov. 30	Antlerless or spike buck	100	1.0:1
8015	Kootenay	4-19		Oct. 10-Nov. 30	Antlerless or spike buck	50	0.1:1
8016	Kootenay	4-20		Oct. 10-Nov. 30	Antlerless or spike buck	200	1.3:1
8017	Kootenay	4-21		Oct. 10-Nov. 30	Antlerless or spike buck	100	1.1:1
8018	Kootenay	4-22		Oct. 10-Nov. 30	Antlerless or spike buck	300	1.7:1
8019	Kootenay	4-24		Oct. 10-Nov. 30	Antlerless or spike buck	100	0.7:1
8020	Kootenay	4-25		Oct. 10-Nov. 30	Antlerless or spike buck	100	0.8:1
8021	Kootenay	4-26		Oct. 10-Nov. 30	Antlerless or spike buck	100	1.3:1
8022	Kootenay	4-27		Oct. 10-Nov. 30	Antlerless or spike buck	20	0.7:1
8023	Kootenay	4-28		Oct. 10-Nov. 30	Antlerless or spike buck	20	0.4:1
8024	Kootenay	4-29		Oct. 10-Nov. 30	Antlerless or spike buck	20	1.0:1
8025	Kootenay	4-30		Oct. 10-Nov. 30	Antlerless or spike buck	100	0.4:1
8026	Kootenay	4-32		Oct. 10-Dec. 10	Antlerless or spike buck	150	1.5:1
8027	Kootenay	4-33		Oct. 10-Dec. 10	Antlerless or spike buck	100	0.7:1
8028	Kootenay	4-34		Oct. 10-Nov. 30	Antlerless or spike buck	100	2.1:1
8029	Kootenay	4-38		Oct. 10-Dec. 10	Antlerless or spike buck	50	0.5:1
8030	Kootenay	4-39		Oct. 10-Dec. 10	Antlerless or spike buck	50	0.3:1

Those authorized to hunt for antlerless White-tailed Deer in the Kootenay Region are requested to take a fawn rather than a doe if possible. This will help to maintain a stock of prime breeding female deer necessary for the continuance of a healthy deer population.

OKANAGAN REGION 8

Hunt Code	Area	M.U.	Zone	Season Date	Class of Animal	Tentative Number of Authorizations Available	2008 First Choice Odds
8031	Okanagan	8-01		Oct. 10-Nov. 15	Antlerless only	125	5.6:1
8032	Okanagan	8-02		Oct. 10-Nov. 15	Antlerless only	10	4.5:1
8033	Okanagan	8-08		Oct. 10-Nov. 15	Antlerless only	75	7.2:1
8034	Okanagan	8-09		Oct. 10-Nov. 15	Antlerless only	100	4.1:1
8035	Okanagan	8-10		Oct. 10-Nov. 15	Antlerless only	220	4.3:1
8036	Kettle	8-12		Oct. 10-Nov. 20	Antlerless only	250	7.8:1
8037	Kettle	8-13		Oct. 10-Nov. 20	Antlerless only	25	1.9:1
8038	Kettle	8-14		Oct. 10-Nov. 20	Antlerless only	275	7.5:1
8039	Kettle	8-15		Oct. 10-Nov. 20	Antlerless only	150	4.2:1
8040	Okanagan	8-22		Oct. 10-Nov. 15	Antlerless only	125	2.8:1
8041	Shuswap	8-23		Oct. 10-Nov. 20	Antlerless only	144	6.0:1
8042	Shuswap	8-24		Oct. 10-Nov. 15	Antlerless only	40	5.1:1

OKANAGAN REGION 8

The following hunts are open ONLY to NEW hunters in British Columbia. To qualify for these hunts, applicants must have been ISSUED their initial RESIDENT HUNTER NUMBER on or after June 1, 2008.

Hunt Code	Area	M.U.	Zone	Season Date	Class of Animal	Tentative Number of Authorizations Available	2008 First Choice Odds
8043	Okanagan	8-01		Oct. 1-Nov. 15	Antlerless only	25	1.0:1
8044	Okanagan	8-08		Oct. 1-Nov. 15	Antlerless only	10	2.8:1
8045	Okanagan	8-09		Oct. 1-Nov. 15	Antlerless only	20	1.3:1
8046	Okanagan	8-10		Oct. 1-Nov. 15	Antlerless only	30	1.7:1
8047	Kettle	8-12		Oct. 1-Nov. 20	Antlerless only	50	1.7:1
8048	Kettle	8-14		Oct. 1-Nov. 20	Antlerless only	50	1.3:1
8049	Kettle	8-15		Oct. 1-Nov. 20	Antlerless only	30	0.9:1
8050	Shuswap	8-23		Oct. 1-Nov. 20	Antlerless only	16	2.2:1

FALL 2009 GRIZZLY BEAR

If you applied for a Spring 2009 Grizzly Bear hunt and received a LEH authorization, you are NOT ELIGIBLE TO APPLY for any of these hunts, but you may apply for a Spring 2010 hunt. There is no open season on a less than 2-year-old Grizzly Bear, or any Grizzly Bear in its company. Do not shoot any Grizzly Bear when observed in a family unit. Hunters are requested to select a male Grizzly Bear.

VANCOUVER ISLAND REGION 1 (See LEH Map 1I for boundaries)

Hunt Code	Area	M.U.	Zone	Season Date	Class of Animal	Tentative Number of Authorizations Available	2008 First Choice Odds
3001	Knight/Kingcome	1-14	A	Oct. 1-Nov. 15	Adult only	10	5.7:1
3002	Knight/Kingcome	1-14	B	Oct. 1-Nov. 15	Adult only	5	2.3:1
3003	Knight/Kingcome	1-15	B	Oct. 1-Nov. 15	Adult only	4	21.4:1
3004	Knight/Kingcome	1-15	C	Oct. 1-Nov. 15	Adult only	4	17.7:1

Hunters are requested to select a male Grizzly Bear. For more details see page 16.

CARIBOO REGION 5 (See LEH Map 5G for boundaries)

Hunt Code	Area	M.U.	Zone	Season Date	Class of Animal	Tentative Number of Authorizations Available	2008 First Choice Odds
3005	Coastal	5-08	A	Sept. 10-Nov. 30	Adult only	12	5.8:1
3006	Coastal	5-08	B	Sept. 10-Nov. 30	Adult only	5	9.5:1
3007	Coastal	5-08	C	Sept. 10-Nov. 30	Adult only	10	21.2:1
3008	Coastal	5-09	A	Sept. 10-Nov. 15	Adult only	10	1.5:1

Hunters are requested to select a male Grizzly Bear. For more details see page 16.

SKEENA REGION 6 (See LEH Maps 6I, 6P, 6Q, 6R, 6S & 6T for boundaries)
(See closed area Maps 6U)

Hunt Code	Area	M.U.	Zone	Season Date	Class of Animal	Tentative Number of Authorizations Available	2008 First Choice Odds
3009	Skeena	6-02		Sept. 1- Nov. 15	Adult only	3	4.5:1
3010	Skeena	6-03	B	Sept. 1- Nov. 15	Adult only	1	N/A
3011	Bulkley-Tahtsa	6-04	A	Sept. 1- Nov. 15	Adult only	2	16.5:1
3012	Skeena	6-04	B	Sept. 1- Nov. 15	Adult only	11	3.6:1
3013	Skeena	6-05*		Sept. 1- Nov. 15	Adult only	9	2.5:1
3014	Skeena	6-07		Sept. 1- Nov. 15	Adult only	29	1.4:1
3015	Skeena	6-08		Sept. 1- Nov. 15	Adult only	18	6.4:1
3016	Bulkley-Tahtsa	6-09	A+	Sept. 1- Nov. 15	Adult only	3	32.0:1
3017	Bulkley-Tahtsa	6-09	B	Sept. 1- Nov. 15	Adult only	7	9.2:1
3018	Skeena	6-10		Sept. 1- Nov. 15	Adult only	14	1.6:1
3019	Skeena	6-11		Sept. 1- Nov. 15	Adult only	41	1.5:1
3020	Skeena	6-14	A+++	Closed	Adult only	4	N/A
3021	Skeena	6-15	B	Sept. 1- Nov. 15	Adult only	16	0.8:1
3022	Skeena	6-15	C++	Sept. 1- Nov. 15	Adult only	10	1.8:1
3023	Meziadin	6-16	A	Sept. 1- Nov. 15	Adult only	28	1.0:1
3024	Meziadin	6-16	B**	Sept. 1- Nov. 15	Adult only	3	11.5:1
3025	Skeena	6-17		Sept. 1- Nov. 15	Adult only	35	0.4:1
3026	Skeena	6-18		Sept. 1- Nov. 15	Adult only	25	0.6:1
3027	Skeena	6-19	A	Sept. 1- Nov. 15	Adult only	42	1.0:1
3028	Spatsizi	6-20	A***	Sept. 1- Nov. 15	Adult only	69	1.8:1
3029	Spatsizi	6-20	B	Sept. 1- Nov. 15	Adult only	17	2.5:1
3030	Spatsizi	6-20	C	Sept. 1- Nov. 15	Adult only	5	0.2:1
3031	Mount Edziza	6-21	A	Sept. 1- Nov. 15	Adult only	7	1.7:1
3032	Mount Edziza	6-21	B	Sept. 1- Nov. 15	Adult only	45	1.0:1
3033	Skeena	6-22		Sept. 1- Nov. 15	Adult only	38	1.2:1
3034	Skeena	6-23		Sept. 1- Nov. 15	Adult only	20	3.3:1
3035	Skeena	6-24		Sept. 1- Nov. 15	Adult only	20	3.4:1
3036	Teslin	6-25	A	Sept. 1- Nov. 15	Adult only	35	0.7:1
3037	Teslin	6-25	B	Sept. 1- Nov. 15	Adult only	30	1.7:1
3038	Skeena	6-26		Sept. 1- Nov. 15	Adult only	34	0.8:1
3039	Skeena	6-27		Sept. 1- Nov. 15	Adult only	10	0.6:1
3040	Skeena	6-28		Sept. 1- Nov. 15	Adult only	13	1.4:1
3041	Skeena	6-29		Sept. 1- Nov. 15	Adult only	15	0.4:1
3042	Skeena	6-30	A	Sept. 1- Nov. 15	Adult only	9	4.3:1

* Also includes M.U. 6-06

** Also includes portions of M.U. 6-14. Excludes Meziadin Lake Provincial Park (closed to hunting).

*** Also includes a portion of M.U. 6-19.

+ Also includes a portion of M.U. 6-04

++ Also includes a portion of M.U. 6-30

+++ Also includes portion of M.U. 6-15. This hunt is currently under review and is subject to revision or cancellation.

Hunters are requested to select a male Grizzly Bear. For more details see page 16.

OMINECA/PEACE REGION 7 (See LEH Map 7D for boundaries)

Hunt Code	Area	M.U.	Zone	Season Date	Class of Animal	Tentative Number of Authorizations Available	2008 First Choice Odds
3043	Omineca	7-02		Sept. 10-Nov. 15	Adult only	20	2.9:1
3044	Omineca	7-03		Sept. 10-Nov. 15	Adult only	28	4.5:1
3045	Omineca	7-04		Sept. 10-Nov. 15	Adult only	39	2.0:1
3046	Omineca	7-05		Sept. 10-Nov. 15	Adult only	18	3.7:1
3047	Omineca	7-06		Sept. 10-Nov. 15	Adult only	15	10.7:1
3048	Omineca	7-07		Sept. 10-Nov. 15	Adult only	8	17.5:1
3049	Omineca	7-14		Sept. 10-Nov. 15	Adult only	2	11.7:1
3050	Omineca	7-16	A	Sept. 10-Nov. 15	Adult only	1	9.0:1
3051	Omineca	7-16	B	Sept. 10-Nov. 15	Adult only	1	5.0:1
3052	Omineca	7-16	C	Sept. 10-Nov. 15	Adult only	1	34.4:1
3053	Omineca	7-17		Sept. 10-Nov. 15	Adult only	39	7.9:1
3054	Omineca	7-18		Aug. 15-Oct. 25	Adult only	35	6.0:1
3055	Omineca	7-23	A	Aug. 15-Oct. 25	Adult only	8	4.0:1
3056	Omineca	7-23	B	Aug. 15-Oct. 25	Adult only	1	2.3:1

FALL 2009 GRIZZLY BEAR (CONTINUED)

OMINECA/PEACE REGION 7 (See LEH Map 7D for boundaries)

Hunt Code	Area	M.U.	Zone	Season Date	Class of Animal	Tentative Number of Authorizations Available	2008 First Choice Odds
3057	Omineca	7-23	C	Aug. 15-Oct. 25	Adult only	15	2.0:1
3058	Omineca	7-23	D	Aug. 15-Oct. 25	Adult only	8	2.0:1
3059	Omineca	7-23	E	Aug. 15-Oct. 25	Adult only	13	1.4:1
3060	Omineca	7-24		Sept. 10-Nov. 15	Adult only	4	14.4:1
3061	Omineca	7-25		Sept. 10-Nov. 15	Adult only	2	7.5:1
3062	Omineca	7-26		Sept. 10-Nov. 15	Adult only	2	7.0:1
3063	Omineca	7-27		Sept. 1-Nov. 15	Adult only	12	2.8:1
3064	Omineca	7-28		Sept. 1-Nov. 15	Adult only	35	1.5:1
3065	Omineca	7-29		Sept. 1-Nov. 15	Adult only	15	2.2:1
3066	Omineca	7-30		Sept. 1-Nov. 15	Adult only	2	5.7:1
3067	Omineca	7-37		Sept. 1-Nov. 15	Adult only	8	3.8:1
3068	Omineca	7-38		Sept. 1-Nov. 15	Adult only	71	1.2:1
3069	Omineca	7-39		Sept. 1-Nov. 15	Adult only	50	0.9:1
3070	Omineca	7-40		Sept. 1-Nov. 15	Adult only	42	0.6:1
3071	Omineca	7-41		Sept. 1-Nov. 15	Adult only	13	2.6:1
3072	Peace River	7-19		Aug. 15-Oct. 31	Adult only	6	13.5:1
3073	Peace River	7-20		Aug. 15-Oct. 31	Adult only	7	8.6:1
3074	Peace River	7-21		Aug. 15-Oct. 31	Adult only	21	13.3:1
3075	Peace River	7-22		Aug. 15-Oct. 31	Adult only	8	5.8:1
3076	Peace River	7-31		Aug. 15-Oct. 31	Adult only	36	4.1:1
3077	Peace River	7-35		Aug. 15-Oct. 31	Adult only	3	27.4:1
3078	Peace River	7-36		Aug. 15-Oct. 31	Adult only	8	5.3:1
3079	Peace River	7-42		Aug. 15-Oct. 31	Adult only	3	20.8:1
3080	Peace River	7-43		Aug. 15-Oct. 31	Adult only	2	33.5:1
3081	Peace River	7-44		Aug. 15-Oct. 31	Adult only	8	6.7:1
3082	Peace River	7-45		Aug. 15-Oct. 31	Adult only	19	6.7:1
3083	Peace River	7-48		Aug. 15-Oct. 31	Adult only	9	2.2:1
3084	Peace River	7-49		Aug. 15-Oct. 31	Adult only	47	2.2:1
3085	Peace River	7-50		Aug. 15-Oct. 31	Adult only	1	45.0:1
3086	Peace River	7-51		Aug. 15-Oct. 31	Adult only	65	2.2:1
3087	Peace River	7-52		Aug. 15-Oct. 31	Adult only	50	1.9:1
3088	Peace River	7-53		Aug. 15-Oct. 31	Adult only	50	0.5:1
3089	Peace River	7-54		Aug. 15-Oct. 31	Adult only	29	2.2:1
3090	Peace River	7-57		Aug. 15-Oct. 31	Adult only	7	11.2:1
3091	Peace River	7-58		Aug. 15-Oct. 31	Adult only	4	5.8:1

Hunters are requested to select a male Grizzly Bear. For more details see page 16.

SPRING 2010 GRIZZLY BEAR

If you have made an application for a Fall 2009 Grizzly Bear hunt, you are eligible to apply for any of these hunts; however a successful Spring 2010 draw will make a person ineligible to apply for a Fall 2010 Grizzly Bear hunt.

Do not submit your application for this hunt until AFTER July 31, 2009. Applications must be received in Victoria by February 5, 2010.

Notification of draw results will be sent on or before February 20, 2010 for this hunt.

There is no open season on a less than 2-year-old Grizzly Bear, or any Grizzly Bear in its company. Do not shoot any Grizzly Bear when observed in a family unit.

Hunters are requested to select a male Grizzly Bear.

Note the numbers listed are the actual numbers of authorizations issued for Spring 2009 and are subject to change. The actual number of authorizations to be issued for Spring 2010 will be posted on the ministry website www.env.gov.bc.ca/fw/index.html by January 20, 2010.

VANCOUVER ISLAND REGION 1 (See LEH Map 1I for boundaries)

Hunt Code	Area	M.U.	Zone	Season Date	Class of Animal	Number of Authorization Issued For Spring 2009	2009 First Choice Odds
3092	Knight/Kingcome	1-14	A	Apr. 1-May 31	Adult only	10	2.6:1
3093	Knight/Kingcome	1-14	B	Apr. 1-May 31	Adult only	10	2.1:1
3094	Knight/Kingcome	1-15	B	Apr. 1-May 31	Adult only	5	3.8:1
3095	Knight/Kingcome	1-15	C	Apr. 1-May 31	Adult only	2	13.5:1

Hunters are requested to select a male Grizzly Bear. For more details see page 16.

THOMPSON REGION 3

Hunt Code	Area	M.U.	Zone	Season Date	Class of Animal	Number of Authorization Issued For Spring 2009	2009 First Choice Odds
3096	Kamloops	3-35*		Apr. 1-May 31	Adult only	3	23.7:1
3097	Kamloops	3-37**		Apr. 1-May 31	Adult only	2	18.0:1
3098	Kamloops	3-43		Apr. 1-May 31	Adult only	4	6.3:1
3099	Kamloops	3-44		Apr. 1-May 31	Adult only	6	9.4:1

* Also includes M.U. 3-36.

** Also includes M.U. 3-42.

Hunters are requested to select a male Grizzly Bear. For more details see page 16.

KOOTENAY REGION 4 (See LEH Map 4E and 4R for boundaries)

Hunt Code	Area	M.U.	Zone	Season Date	Class of Animal	Number of Authorization Issued For Spring 2009	2009 First Choice Odds
3100	Kootenay	4-01		Apr. 1-June 5	Adult only	7	10.2:1
3101	Kootenay	4-02		Apr. 1-June 5	Adult only	7	12.0:1
3102	Kootenay	4-15	A	Apr. 1-June 5	Adult only	8	4.0:1
3103	Kootenay	4-16	A	Apr. 1-June 5	Adult only	2	4.0:1
3104	Kootenay	4-17	A	Apr. 1-June 5	Adult only	14	3.0:1
3105	Kootenay	4-18	A	Apr. 1-June 5	Adult only	5	6.6:1
3106	Kootenay	4-19		Apr. 1-June 5	Adult only	15	1.8:1

SPRING 2010 GRIZZLY BEAR (CONTINUED)

KOOTENAY REGION 4 (See LEH Map 4E and 4R for boundaries)

Hunt Code	Area	M.U.	Zone	Season Date	Class of Animal	Number of Authorization Issued for Spring 2009	2009 First Choice Odds
3107	Kootenay	4-20		Apr. 1-June 5	Adult only	1	68.0:1
3108	Kootenay	4-21		Apr. 1-June 5	Adult only	2	21.5:1
3109	Kootenay	4-22		Apr. 1-June 5	Adult only	5	18.2:1
3110	Kootenay	4-23	A	Apr. 1-June 5	Adult only	4	31.5:1
3111	Kootenay	4-23	B	Apr. 1-June 5	Adult only	4	29.8:1
3112	Kootenay	4-23	C	Apr. 1-June 5	Adult only	4	6.5:1
3113	Kootenay	4-24		Apr. 1-June 5	Adult only	10	17.7:1
3114	Kootenay	4-25		Apr. 1-June 5	Adult only	5	15.6:1
3115	Kootenay	4-26		Apr. 1-June 5	Adult only	10	6.5:1
3116	Kootenay	4-27		Apr. 1-June 5	Adult only	12	4.9:1
3117	Kootenay	4-28		Apr. 1-June 5	Adult only	5	2.8:1
3118	Kootenay	4-29		Apr. 1-June 5	Adult only	8	5.0:1
3119	Kootenay	4-30		Apr. 1-June 5	Adult only	17	3.2:1
3120	Kootenay	4-31		Apr. 1-June 5	Adult only	22	2.1:1
3121	Kootenay	4-32		Apr. 1-June 5	Adult only	13	5.5:1
3122	Kootenay	4-33		Apr. 1-June 5	Adult only	17	4.1:1
3123	Kootenay	4-34		Apr. 1-June 5	Adult only	23	2.7:1
3124	Kootenay	4-35		Apr. 1-June 5	Adult only	7	7.6:1
3125	Kootenay	4-36		Apr. 1-June 5	Adult only	11	6.7:1
3126	Kootenay	4-37		Apr. 1-June 5	Adult only	40	1.6:1
3127	Kootenay	4-38		Apr. 1-June 5	Adult only	30	5.4:1
3128	Kootenay	4-39		Apr. 1-June 5	Adult only	11	7.3:1
3129	Kootenay	4-40		Apr. 1-June 5	Adult only	15	5.4:1

Hunters are requested to select a male Grizzly Bear. For more details see page 16.

CARIBOO REGION 5 (See LEH Map 5B & 5G for boundaries)

Hunt Code	Area	M.U.	Zone	Season Date	Class of Animal	Number of Authorization Issued for Spring 2009	2009 First Choice Odds
3130	Coastal	5-08	A	Apr. 1-June 10	Adult only	10	3.8:1
3131	Coastal	5-08	B	Apr. 1-June 10	Adult only	3	9.0:1
3132	Coastal	5-08	C	Apr. 1-June 10	Adult only	10	5.1:1
3133	Coastal	5-09	A	Apr. 1-June 10	Adult only	1	1.4:1
3134	Quesnel Highlands	5-15	A	Apr. 1-June 10	Adult only	19	5.2:1
3135	Quesnel Highlands	5-15	B	Apr. 1-June 10	Adult only	12	5.8:1
3136	Quesnel Highlands	5-15	C	Apr. 1-June 10	Adult only	11	4.6:1
3137	Quesnel Highlands	5-15	D	Apr. 1-June 10	Adult only	16	7.7:1

Hunters are requested to select a male Grizzly Bear. For more details see page 16.

SKEENA REGION 6 (See LEH Maps 6I, 6P, 6Q, 6R, 6S & 6T for boundaries)
(See closed area Maps 6U)

Hunt Code	Area	M.U.	Zone	Season Date	Class of Animal	Number of Authorization Issued for Spring 2009	2009 First Choice Odds
3138	Skeena	6-02		Apr. 15-June 15	Adult only	6	2.9:1
3139	Skeena	6-03	B	Apr. 15-June 15	Adult only	1	N/A
3140	Bulkley-Tahtsa	6-04	A	Apr. 15-June 15	Adult only	9	1.0:1
3141	Skeena	6-04	B	Apr. 15-June 15	Adult only	9	0.8:1
3142	Skeena	6-05*		Apr. 15-June 15	Adult only	7	1.3:1
3143	Skeena	6-07		Apr. 15-June 15	Adult only	11	0.8:1
3144	Skeena	6-08		Apr. 15-June 15	Adult only	12	2.6:1
3145	Bulkley-Tahtsa	6-09	A+	Apr. 15-June 15	Adult only	8	3.4:1
3146	Bulkley-Tahtsa	6-09	B	Apr. 15-June 15	Adult only	4	10.5:1
3147	Skeena	6-10		Apr. 15-June 15	Adult only	14	0.6:1
3148	Skeena	6-11		Apr. 15-June 15	Adult only	15	1.1:1
3149	Skeena	6-14	***	Closed	Adult only	4	N/A
3150	Skeena	6-15	B	Apr. 15-June 15	Adult only	4	1.8:1
3151	Skeena	6-15	C++	Apr. 15-June 15	Adult only	5	2.4:1
3152	Meziadin	6-16	A	Apr. 15-June 15	Adult only	9	1.3:1
3153	Meziadin	6-16	B**	Apr. 15-June 15	Adult only	5	4.2:1
3154	Skeena	6-17		Apr. 15-June 15	Adult only	42	0.8:1
3155	Skeena	6-18		Apr. 15-June 15	Adult only	2	0.0:1
3156	Skeena	6-19	A	Apr. 15-June 15	Adult only	15	0.4:1
3157	Spatsizi	6-20	A***	Apr. 15-June 15	Adult only	7	2.9:1
3158	Spatsizi	6-20	B	Apr. 15-June 15	Adult only	5	4.4:1
3159	Spatsizi	6-20	C	Apr. 15-June 15	Adult only	5	0.0:1
3160	Mount Edziza	6-21	A	Apr. 15-June 15	Adult only	3	0.0:1
3161	Mount Edziza	6-21	B	Apr. 15-June 15	Adult only	24	0.9:1
3162	Skeena	6-22		Apr. 15-June 15	Adult only	9	0.4:1
3163	Skeena	6-23		Apr. 15-June 15	Adult only	8	0.8:1
3164	Skeena	6-24		Apr. 15-June 15	Adult only	5	1.2:1
3165	Teslin	6-25	A	Apr. 15-June 15	Adult only	8	0.0:1
3166	Teslin	6-25	B	Apr. 15-June 15	Adult only	5	1.4:1
3167	Skeena	6-26		Apr. 15-June 15	Adult only	10	1.1:1
3168	Skeena	6-27		Apr. 15-June 15	Adult only	3	0.4:1

SPRING 2010 GRIZZLY BEAR (CONTINUED)

SKEENA REGION 6 (See LEH Maps 6I, 6P, 6Q, 6R, 6S & 6T for boundaries)
(See closed area Maps 6U)

Hunt Code	Area	M.U.	Zone	Season Date	Class of Animal	Number of Authorization Issued for Spring 2009	2009 First Choice Odds
3169	Skeena	6-28		Apr. 15-June 15	Adult only	3	0.7:1
3170	Skeena	6-29		Apr. 15-June 15	Adult only	2	1.5:1
3171	Skeena	6-30	A	Apr. 15-June 15	Adult only	7	1.8:1

* Also includes M.U. 6-06

** Also includes a portion of 6-14. Excludes a portion of Meziadin Lake Provincial Park

*** Also includes a portion of M.U. 6-19.

+ Also includes a portion of 6-04

++ Also includes a portion of 6-30

+++ Also includes portion of M.U. 6-15. This hunt is currently under review and is subject to revision or cancellation.

Hunters are requested to select a male Grizzly Bear. For more details see page 16.

OMINECA/PEACE REGION 7 (See LEH Map 7D for boundaries)

Hunt Code	Area	M.U.	Zone	Season Date	Class of Animal	Number of Authorization Issued for Spring 2009	2009 First Choice Odds
3172	Omineca	7-02		Apr. 15-June 15	Adult only	11	3.6:1
3173	Omineca	7-03		Apr. 15-June 15	Adult only	8	5.2:1
3174	Omineca	7-04		Apr. 15-June 15	Adult only	8	2.2:1
3175	Omineca	7-05		Apr. 15-June 15	Adult only	9	5.6:1
3176	Omineca	7-06		Apr. 15-June 15	Adult only	15	1.6:1
3177	Omineca	7-07		Apr. 15-June 15	Adult only	4	5.5:1
3178	Omineca	7-14		Apr. 15-June 15	Adult only	2	9.0:1
3179	Omineca	7-16	A	Apr. 15-June 15	Adult only	1	7.0:1
3180	Omineca	7-16	B	Apr. 15-June 15	Adult only	1	2.0:1
3181	Omineca	7-16	C	Apr. 15-June 15	Adult only	1	19.0:1
3182	Omineca	7-17		Apr. 15-June 15	Adult only	44	1.6:1
3183	Omineca	7-18		Apr. 15-June 15	Adult only	43	2.2:1
3184	Omineca	7-23	A	Apr. 15-June 15	Adult only	10	1.7:1
3185	Omineca	7-23	B	Apr. 15-June 15	Adult only	1	11.0:1
3186	Omineca	7-23	C	Apr. 15-June 15	Adult only	15	1.1:1
3187	Omineca	7-23	D	Apr. 15-June 15	Adult only	8	0.9:1
3188	Omineca	7-23	E	Apr. 15-June 15	Adult only	7	1.3:1
3189	Omineca	7-24		Apr. 15-June 15	Adult only	4	4.5:1
3190	Omineca	7-25		Apr. 15-June 15	Adult only	2	4.0:1
3191	Omineca	7-26		Apr. 15-June 15	Adult only	2	2.0:1
3192	Omineca	7-27		Apr. 15-June 15	Adult only	8	1.0:1
3193	Omineca	7-28		Apr. 15-June 15	Adult only	35	0.5:1
3194	Omineca	7-29		Apr. 15-June 15	Adult only	15	0.8:1
3195	Omineca	7-30		Apr. 15-June 15	Adult only	4	2.3:1
3196	Omineca	7-37		Apr. 15-June 15	Adult only	9	1.3:1
3197	Omineca	7-38		Apr. 15-June 15	Adult only	66	0.4:1
3198	Omineca	7-39		Apr. 15-June 15	Adult only	55	0.2:1
3199	Omineca	7-40		Apr. 15-June 15	Adult only	42	0.2:1
3200	Omineca	7-41		Apr. 15-June 15	Adult only	28	0.4:1
3201	Peace River	7-19		Apr. 15-June 15	Adult only	3	14.4:1
3202	Peace River	7-20		Apr. 15-June 15	Adult only	4	7.0:1
3203	Peace River	7-21		Apr. 15-June 15	Adult only	4	10.8:1
3204	Peace River	7-22		Apr. 15-June 15	Adult only	2	8.0:1
3205	Peace River	7-31		Apr. 15-June 15	Adult only	5	17.2:1
3206	Peace River	7-35		Apr. 15-June 15	Adult only	3	10.0:1
3207	Peace River	7-36		Apr. 15-June 15	Adult only	4	6.5:1
3208	Peace River	7-42		Apr. 15-June 15	Adult only	2	13.5:1
3209	Peace River	7-43		Apr. 15-June 15	Adult only	7	4.2:1
3210	Peace River	7-44		Apr. 15-June 15	Adult only	3	1.7:1
3211	Peace River	7-45		Apr. 15-June 15	Adult only	10	2.5:1
3212	Peace River	7-48		Apr. 15-June 15	Adult only	8	1.3:1
3213	Peace River	7-49		Apr. 15-June 15	Adult only	21	1.1:1
3214	Peace River	7-50		Apr. 15-June 15	Adult only	1	11.0:1
3215	Peace River	7-51		Apr. 15-June 15	Adult only	27	0.9:1
3216	Peace River	7-52		Apr. 15-June 15	Adult only	50	0.4:1
3217	Peace River	7-53		Apr. 15-June 15	Adult only	28	0.4:1
3218	Peace River	7-54		Apr. 15-June 15	Adult only	9	1.2:1
3219	Peace River	7-57		Apr. 15-June 15	Adult only	1	7.0:1
3220	Peace River	7-58		Apr. 15-June 15	Adult only	2	2.0:1

Hunters are requested to select a male Grizzly Bear. For more details see page 16.

OKANAGAN REGION 8 (See LEH Map 8B for boundaries)

Hunt Code	Area	M.U.	Zone	Season Date	Class of Animal	Number of Authorization Issued for Spring 2009	2009 First Choice Odds
3221	Monashee	8-24*		Apr. 1-June 5	Adult only	3	34.0:1

* Also includes a portion of M.U. 8-23.

Hunters are requested to select a male Grizzly Bear. For more details see page 16.

For more information on hunting and trapping regulations, call a MOE Regional Office, Fish and Wildlife Branch HQ Victoria, or the Conservation Officer Service using the numbers listed on page 4 of this synopsis. Enquiry BC can provide toll free access to provincial government telephone numbers. Simply call Enquiry BC and request a transfer to the number you wish to call:

- Enquiry BC from Vancouver604-660-2421
- Enquiry BC from Victoria387-6121
- Enquiry BC elsewhere in BC1-800-663-7867
- Report all Poachers and Polluters (see page 5)1-877-952-RAPP (7277)

IMPORTANT NOTICE TO GRIZZLY BEAR HUNTERS

It is important that during your hunt you select a male Grizzly Bear, or future hunting opportunities may be reduced.

As with all game species, females play an important role in the sustainability of Grizzly Bear populations. However, many hunters don't fully realize what effect the harvest of female bears has on both the viability of the population, and on future hunting opportunities. Modelling has repeatedly shown that a slight change in adult female survivorship, such as through hunting, can have a dramatic impact on a population's growth rate.

British Columbia's Grizzly Bear harvest is monitored very closely through compulsory inspection. Maintaining accurate records of the kill and sex of each grizzly bear is a key component of our comprehensive Grizzly Bear

harvest management procedure. In British Columbia, Grizzly Bear populations have been divided into 57 Grizzly Bear Population Units (GBPU), and the Ministry is confident that current harvest levels are sustainable within each GBPU in the province. By policy, the total allowable mortality (including illegal kills, motor vehicle accidents, rail kills, animal control and hunting) of Grizzly Bears in a given GBPU is no more than 6% of the population (some exceptions apply). A maximum of 30% of the total mortality can be female. If the total mortality exceeds 30% females, then the harvest will need to be reduced in future years. Of all human caused mortality of Grizzly Bears, it is the hunter who has a choice, and it is the hunter who can choose not to harvest a female grizzly.

Your patience, self control, awareness, education and pride are all factors which can ensure British Columbia's Grizzly

Bears continue to be managed to a world class standard. Each year the number of Grizzly Bear LEH authorizations has the potential to be reduced because of female over-harvest. It often takes patience and perseverance to distinguish a male from a female grizzly, and even then mistakes may be made. We are appealing that you do yourself and your fellow hunters a service; take the extra time, identify the sex of the bear; and use your abilities of judgement and discrimination before shooting. Do the research on male and female bear identification. Male bears generally have larger, less streamlined skulls. Adult males are also at least a third larger, and sometimes twice as large, as adult females. Female Grizzly Bears urinate behind their back legs; a male Grizzly Bear urinates in front of their back legs.



- | | |
|--|---|
| ● Colour varies from blond to black. | ● Colour varies from blond to black, including white and blue |
| ● Distinctive shoulder hump. | ● No Distinctive shoulder hump. |
| ● Rump is lower than shoulder hump. | ● Rump is higher than front shoulders. |
| ● Face profile appears dish-shaped between eyes and snout. | ● Face profile is straight. |
| ● Ears are short and rounded. | ● Ears are tall and pointed. |
| ● Front claws are 5-10 cm (2-4 inches) long, slightly curved. Claw marks are usually visible in tracks. | ● Front claws are less than 4 cm (2 inches) long and curved. Claw marks are not usually visible in tracks. |

THE WILD SHEEP SOCIETY OF BRITISH COLUMBIA HORN CURL EDUCATION PROGRAM

The Wild Sheep Society of British Columbia has partnered with the British Columbia Ministry of Environment to develop an education program for hunters relating to horn curl restrictions that apply to the harvest of wild sheep in the province.

The Society and the Ministry have become increasingly concerned about the number of illegal sheep kills occurring in British Columbia, in some cases resulting from a Lack of Diligence. In some cases illegal kills may result in increasing hunting restrictions (such as Limited Entry seasons in place of general open seasons) or the complete closure of a season.

In an attempt to limit the number of illegal sheep harvested in British Columbia, the Wild Sheep Society has created a horn curl education program, with the support of the Ministry of Environment.

The Society's horn curl education program is divided into two sections: an education component, and a test component.

Both the Society and the Ministry highly recommend that all sheep hunters review the horn curl education program and participate in the horn curl test. Even for experienced sheep hunters this will provide a helpful review.

Please review the Education Page for the Horn Curl Education Program and take the Horn Curl Test at www.wildsheepsociety.org



Photo: Lino Grifone

MAP SECTION - RETAIN FOR USE DURING HUNTING

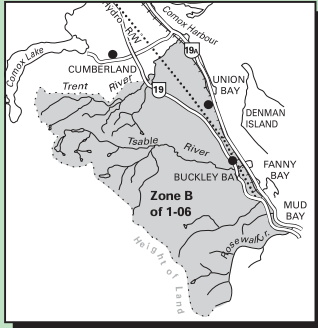
Region 1

HUNTERS SHOULD BE AWARE ACCESS IS LIMITED IN SOME AREAS AND ARE ADVISED TO CONFIRM ACCESS PRIOR TO APPLYING.

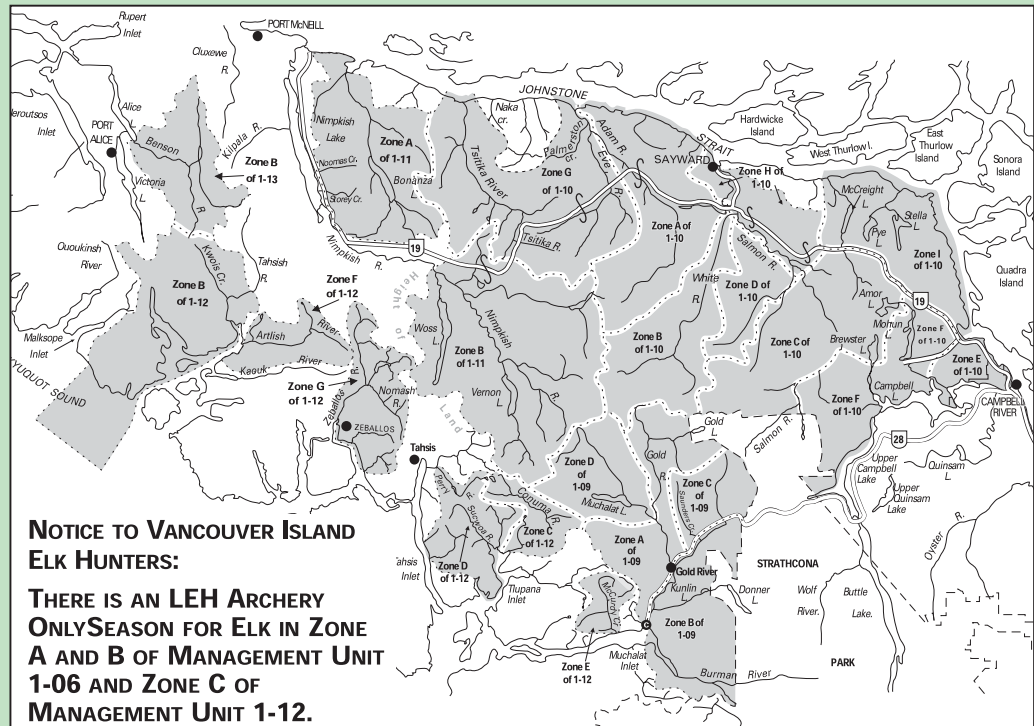
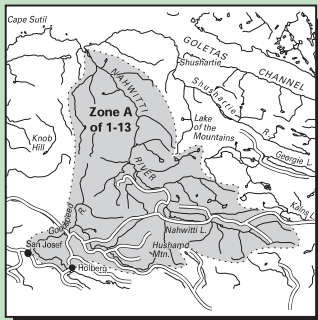
IF YOU ARE SUCCESSFUL IN RECEIVING AN AUTHORIZATION FOR A LIMITED ENTRY HUNT, PLEASE REVIEW THE APPROPRIATE LEH ZONE MAP (PAGES 17 -28) TO BE SURE OF THE AREA IN WHICH YOU ARE AUTHORIZED TO HUNT. FOR ASSISTANCE IN IDENTIFYING THE MANAGEMENT UNIT BOUNDARIES, CONSULT THE 2009/2010 HUNTING & TRAPPING REGULATIONS SYNOPSIS, THE BC RECREATIONAL ATLAS, 6TH EDITION, OR CONTACT THE MINISTRY OF ENVIRONMENT, FISH AND WILDLIFE REGIONAL OFFICE (PAGE 4) IN THE AREA YOU ARE HUNTING.

MAP 1B) VANCOUVER ISLAND - ELK

MAP 1A) VANCOUVER ISLAND - ELK



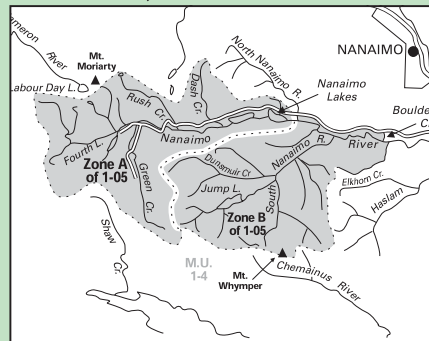
MAP 1C) VANCOUVER ISLAND - ELK



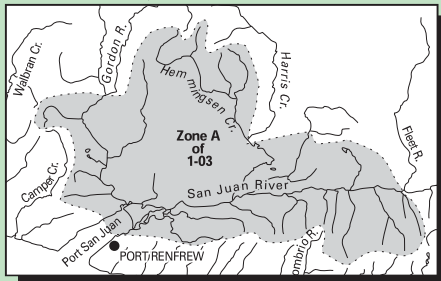
NOTICE TO VANCOUVER ISLAND ELK HUNTERS:

THERE IS AN LEH ARCHERY ONLY SEASON FOR ELK IN ZONE A AND B OF MANAGEMENT UNIT 1-06 AND ZONE C OF MANAGEMENT UNIT 1-12.

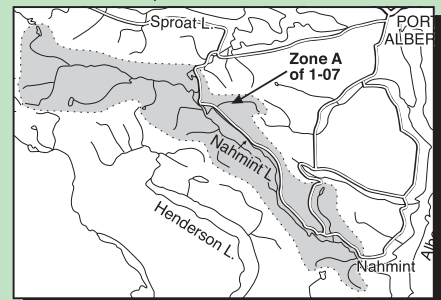
MAP 1E) VANCOUVER ISLAND - ELK



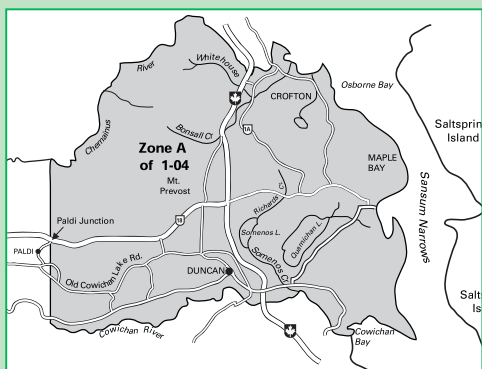
MAP 1D) VANCOUVER ISLAND - ELK



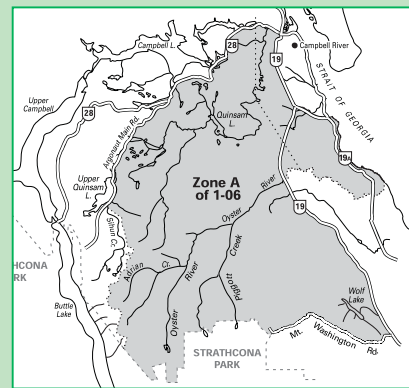
MAP 1F) VANCOUVER ISLAND ELK



MAP 1G) VANCOUVER ISLAND - ELK

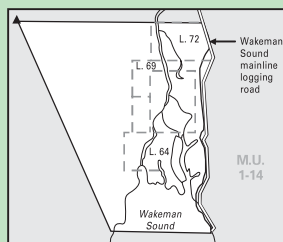


MAP 1H) VANCOUVER ISLAND - ELK



Region 1

MAP 1i) KNIGHT/KINGCOME - GRIZZLY BEAR



A map of the Strait of Georgia, British Columbia, Canada. The map shows the coastline of Vancouver Island to the west and the mainland to the east. Key locations marked include Port Hardy, Charlotte Strait, Vancouver, Sayward, and Johnstone Strait. Several rivers are labeled: Snakehouse Cr., Watney R., Kinakini R., Kakweiken R., Stafford R., and Phillips R. Three sampling zones are indicated: Zone A of 1-14 (near Seymour Inlet), Zone B of 1-14 (near Watney R.), and Zone B of 1-15 (near Kinakini R.). A fourth zone, Zone C of 1-15, is located near Knight Inlet. A note on the right side of the map states "NOTE CLOSED AREAS" with arrows pointing to the shaded regions. The map also shows the "Height of Mt. Leck" and "SAYWARD" and "VANCOUVER" islands.

1-15

Mainbridge crossing on the Klamath R.

Klamath R.

Franklin R.

Mt. Blair

Village Cone

Stanton Cr.

Knight Inlet

Swampy Pk.

Costello Peak

Kingcome Mainline logging road

Kingcome River

Kingcome Inlet

L.145

L.147

L.144

L.143

L.140

L.139

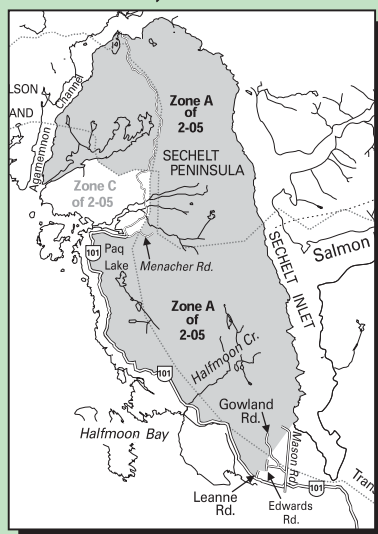
Lot 127

L.138

M.U. 1-14

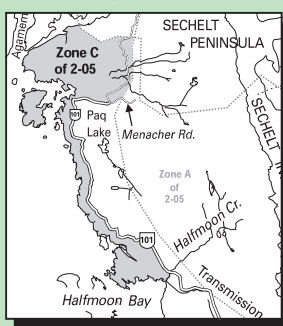
Region 2

MAP 2B) SECHELT - ELK

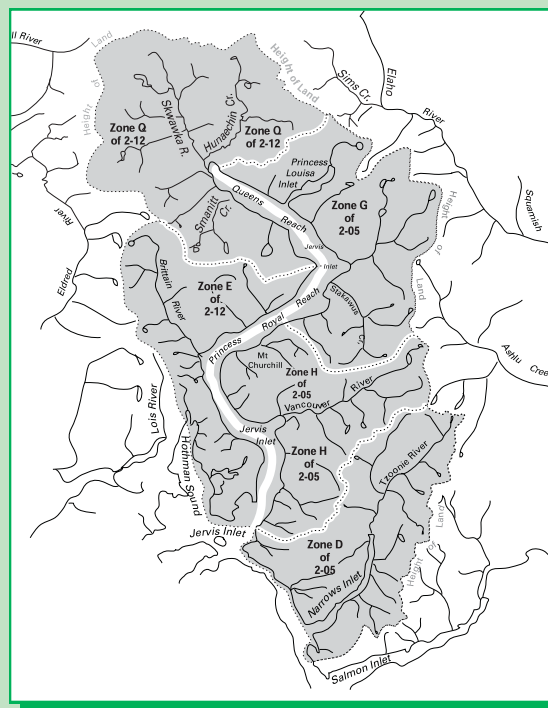


ZONES A, B AND C OF 2-05 HAVE MANY NO SHOOTING AND FIREARM RESTRICTED AREAS. PLEASE REFER TO THE 2009/2010 HUNTING AND TRAPPING REGULATIONS SYNOPSIS FOR MAPS OF THESE AREAS.

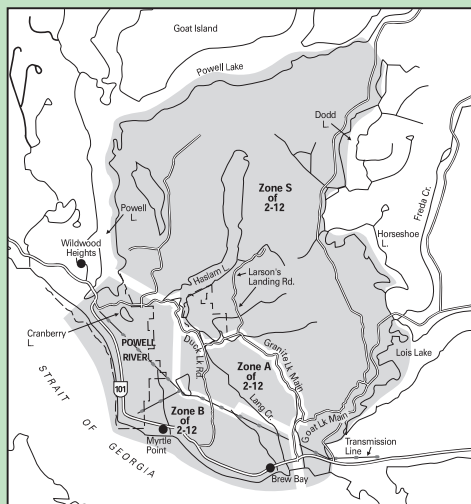
MAP 2E) SECHELT - ELK



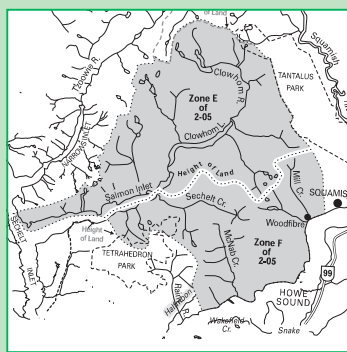
**MAP 2C) NARROW/TZONIE, VANCOUVER RIVER, DESERTED RIVER,
BRITTAIN RIVER AND SKWAWKA RIVER - ELK**



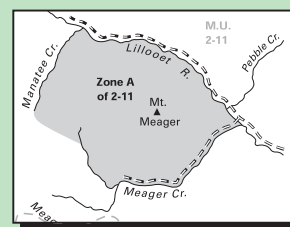
MAP 2D) POWELL RIVER - ELK



MAP 2F) CLOWHOM/McNAB - ELK



MAP 2G) MT. MEAGER - MOUNTAIN GOAT

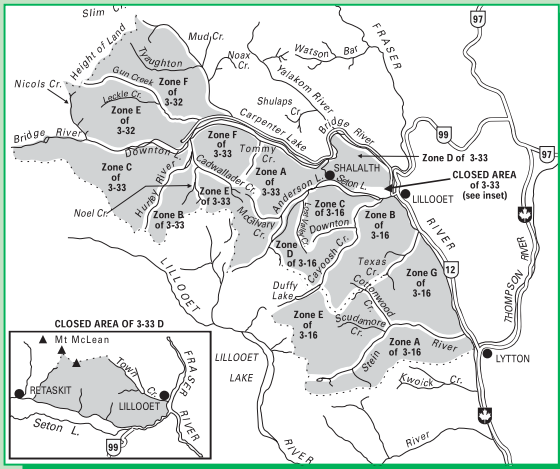


MANAGEMENT UNIT 2-12 HAS MANY FIREARM RESTRICTED AREAS. PLEASE REFER TO THE 2009/2010 HUNTING AND TRAPPING REGULATIONS SYNOPSIS FOR MAPS OF THESE AREAS.

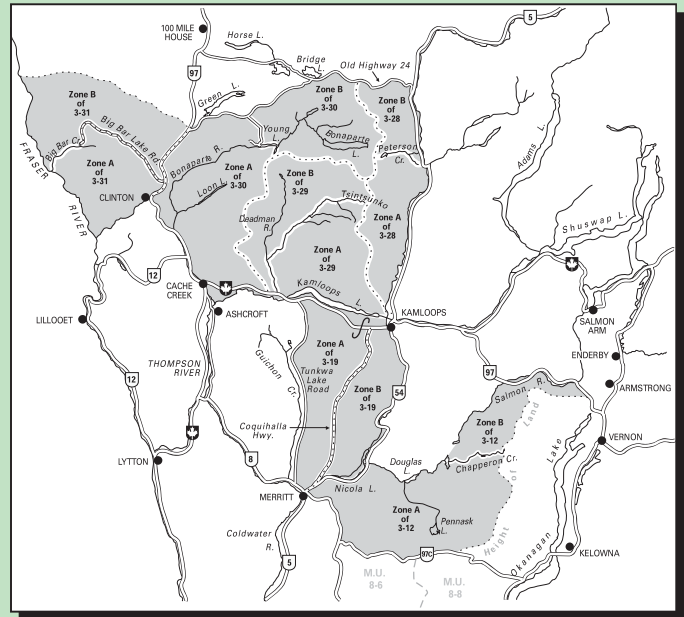
MAP SECTION - RETAIN FOR USE DURING HUNTING

Region 3

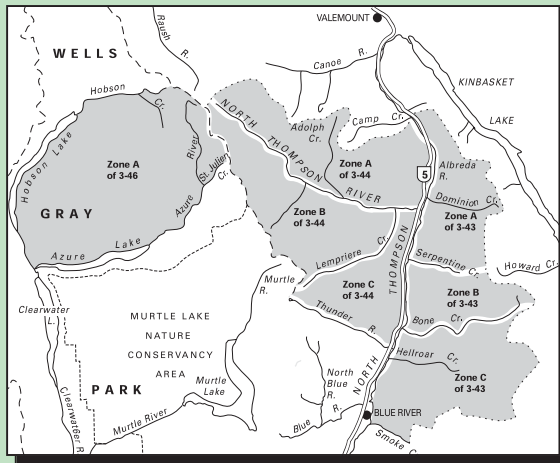
MAP 3A) KAMLOOPS - MOUNTAIN GOAT



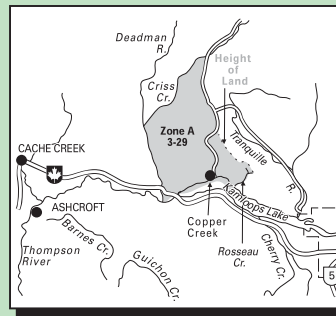
MAP 3B) KAMLOOPS - MOOSE



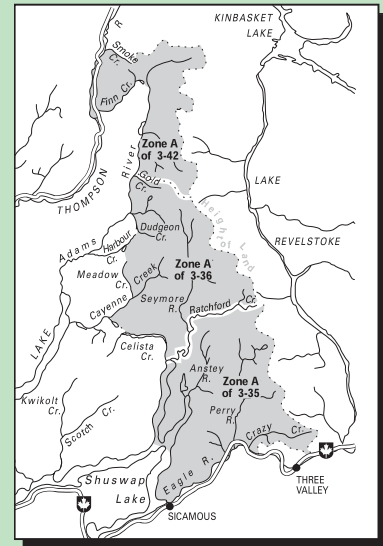
MAP 3C) KAMLOOPS - MOUNTAIN GOAT



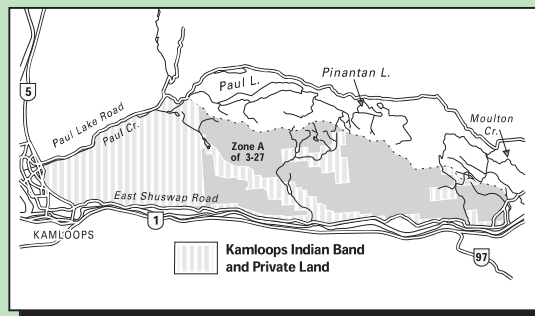
MAP 3D) KAMLOOPS LAKE - MOUNTAIN SHEEP



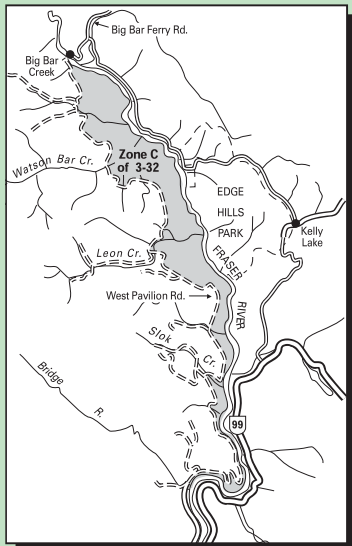
MAP 3E) KAMLOOPS - MOUNTAIN GOAT



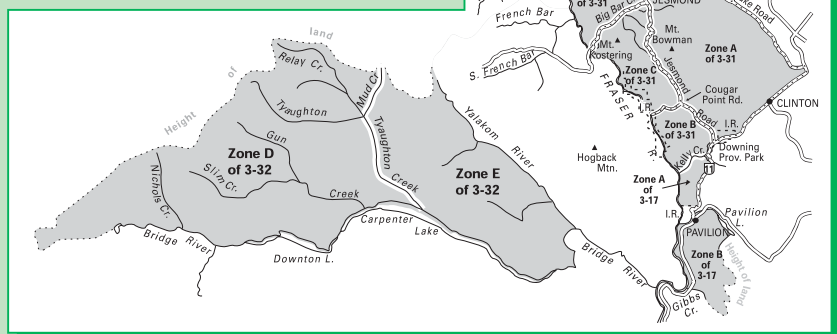
MAP 3G) SOUTH THOMPSON - MOUNTAIN SHEEP



MAP 3F) FRASER RIVER - MOUNTAIN SHEEP



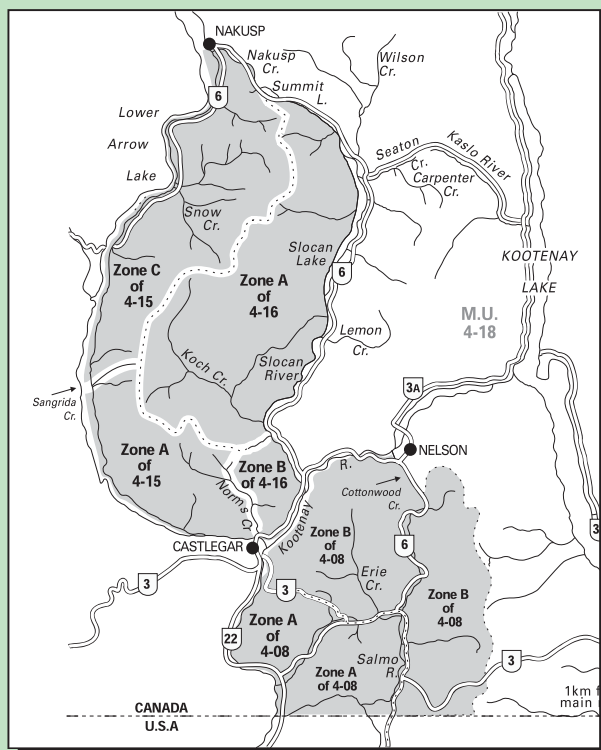
MAP 3H) FRASER RIVER - MOUNTAIN SHEEP



MAP SECTION - RETAIN FOR USE DURING HUNTING

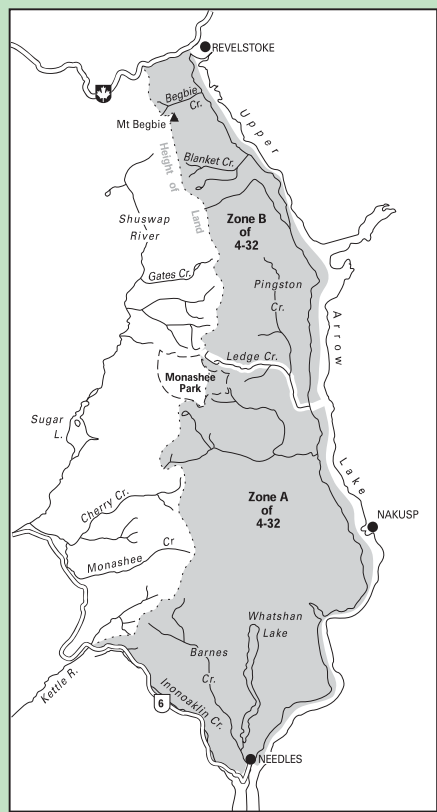
Region 4

MAP 4A) KOOTENAY - BULL ELK

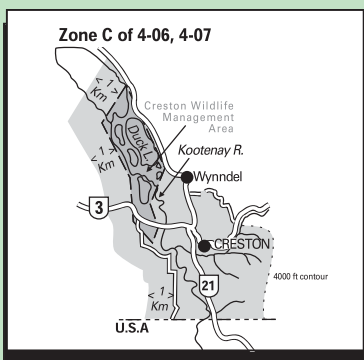


For more detailed maps of these zones go to www.env.gov.bc.ca/fw/wildlife/hunting/resident/elk1100m.html prior to your hunt.

MAP 4B) KOOTENAY - MOOSE

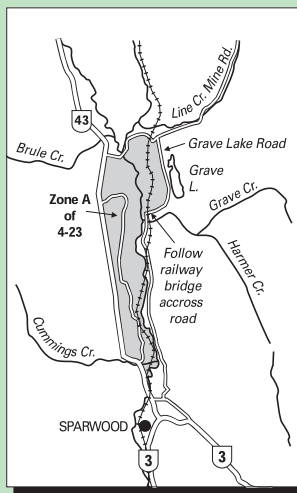


MAP 4C) KOOTENAY - COW OR CALF ELK



For a more detailed map of this zone go to www.env.gov.bc.ca/fw/wildlife/hunting/resident/elk1100m.html prior to your hunt.

MAP 4D) ELK

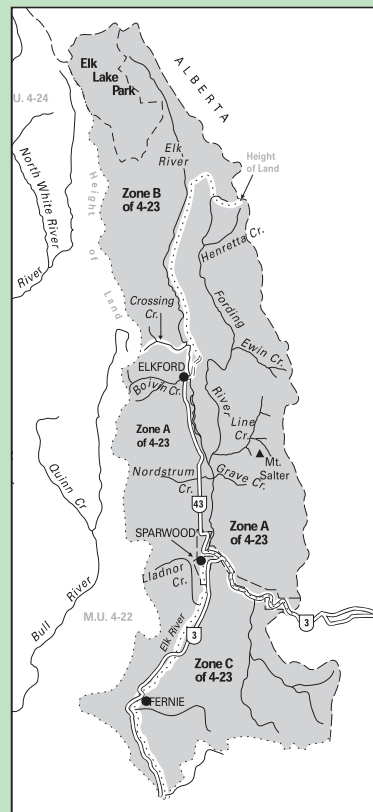


For more detail of this zone go to www.env.gov.bc.ca/fw/wildlife/hunting/resident/elk1100m.html prior to your hunt.

MAP 4F) KOOTENAY - WHITE-TAILED DEER

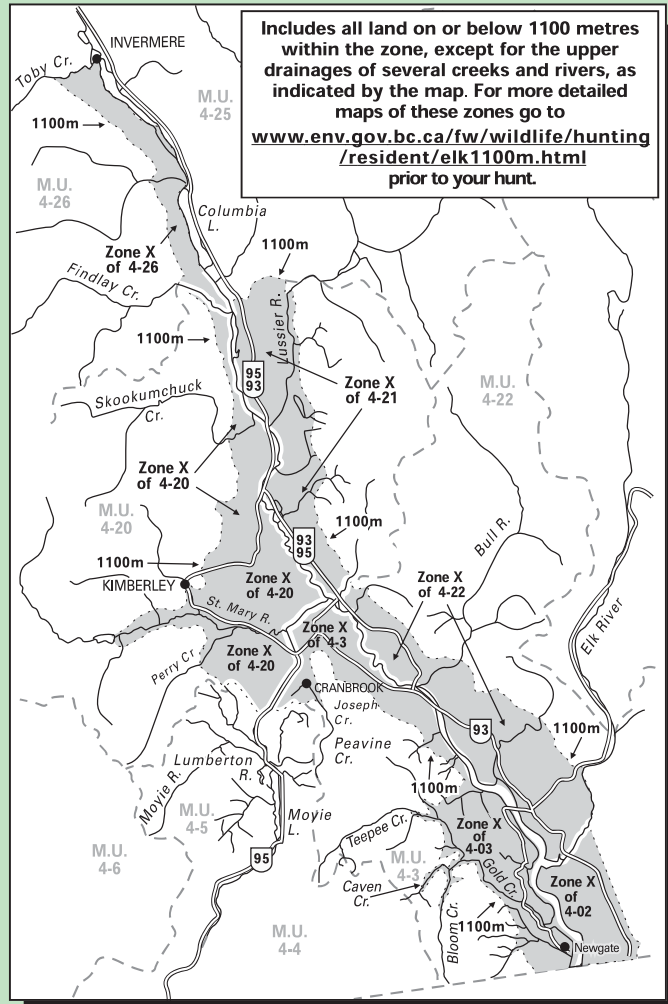


MAP 4E) KOOTENAY - GRIZZLY BEAR

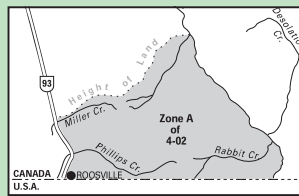


Region 4

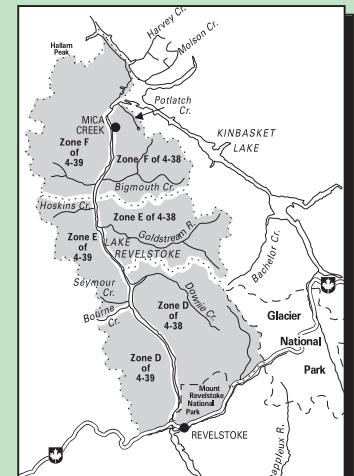
MAP 4H) KOOTENAY - ELK



**MAP 4J) PHILLIPS CREEK -
MOUNTAIN SHEEP**



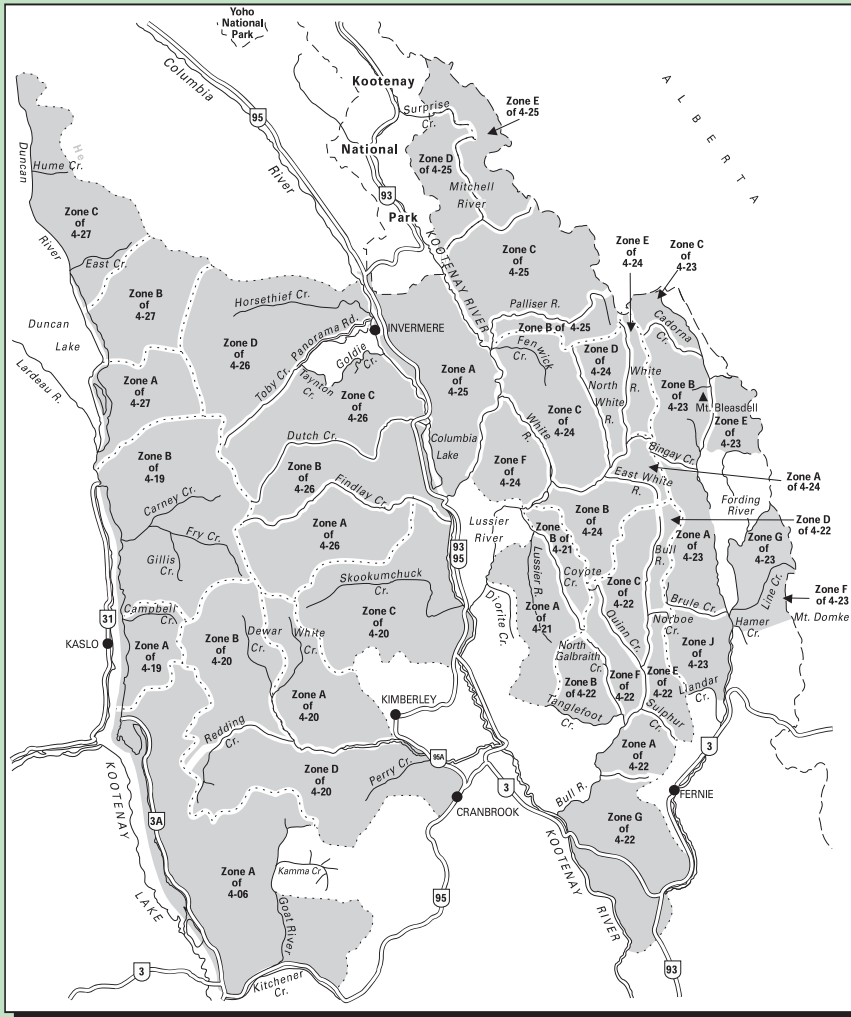
MAP 4L) KOOTENAY - MOOSE



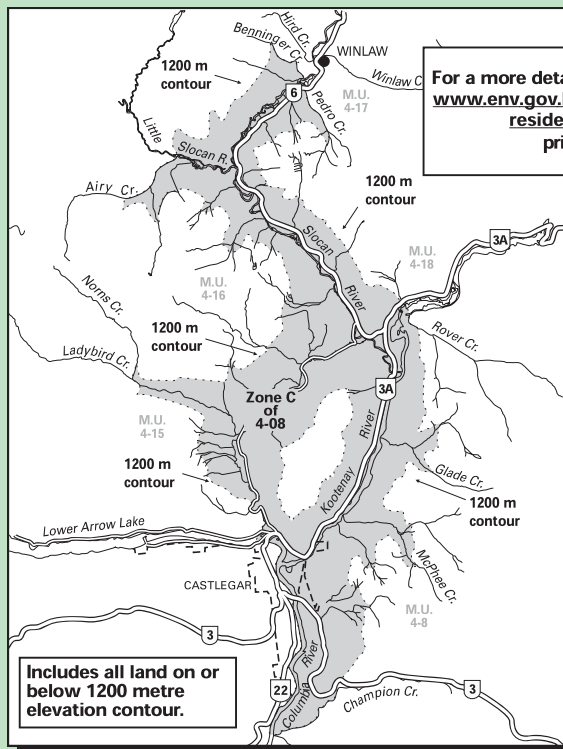
MAP SECTION - RETAIN FOR USE DURING HUNTING

Region 4

MAP 4M) KOOTENAY - MOUNTAIN GOAT

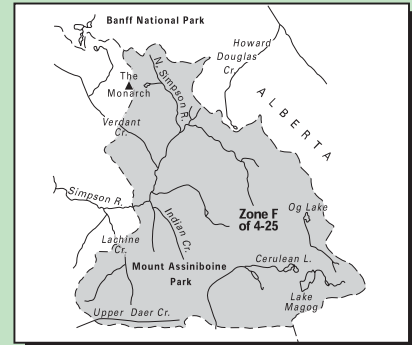


MAP 4Q) KOOTENAY - COW OR CALF ELK

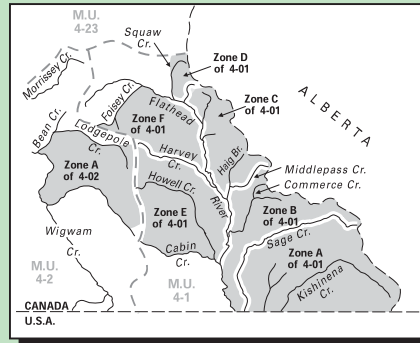


For a more detailed map of this zone go to www.env.gov.bc.ca/fw/wildlife/hunting/resident/elk1100m.html prior to your hunt.

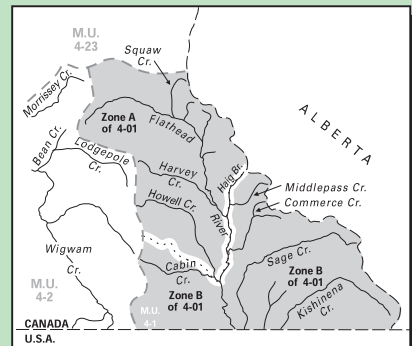
MAP 4N) MT. ASSINIBOINE PARK - MOUNTAIN SHEEP



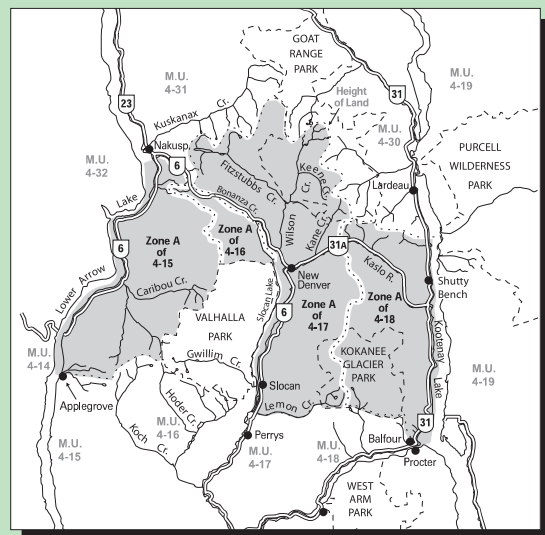
MAP 4O) KOOTENAY - MOUNTAIN GOAT



MAP 4P) KOOTENAY - MOOSE

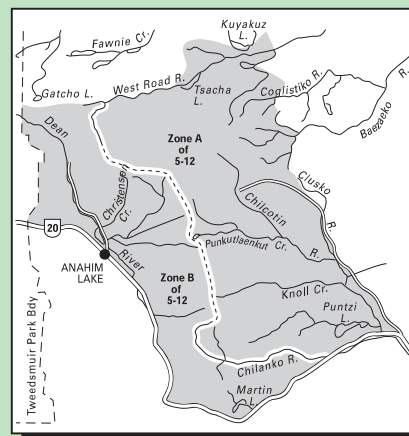
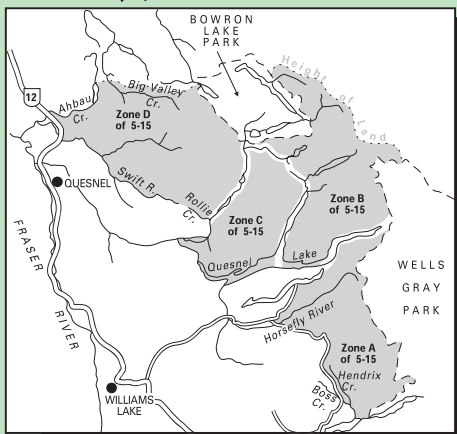
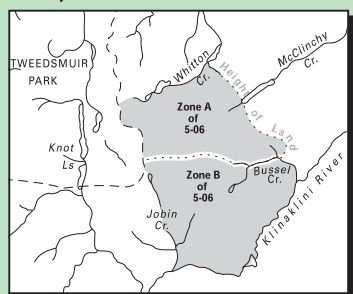


MAP 4R) KOOTENAY - GRIZZLY BEAR

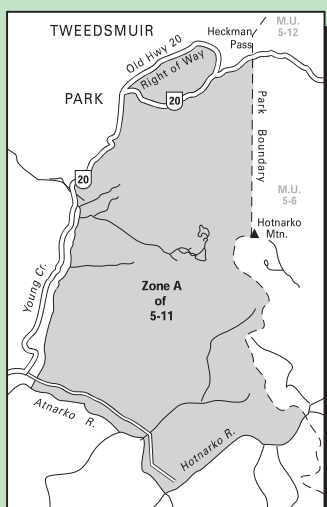
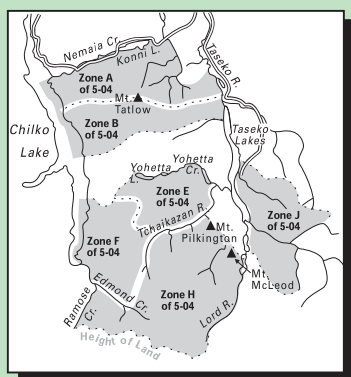


Region 5

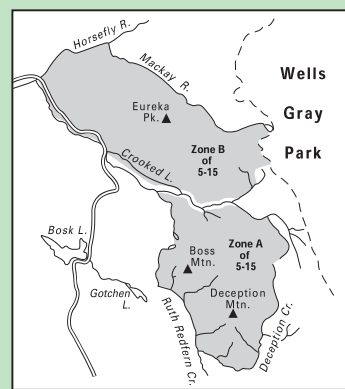
MAP 5B) QUESNEL - MOOSE & GRIZZLY BEAR

MAP 5c) CARIBOO - BULL MOOSE

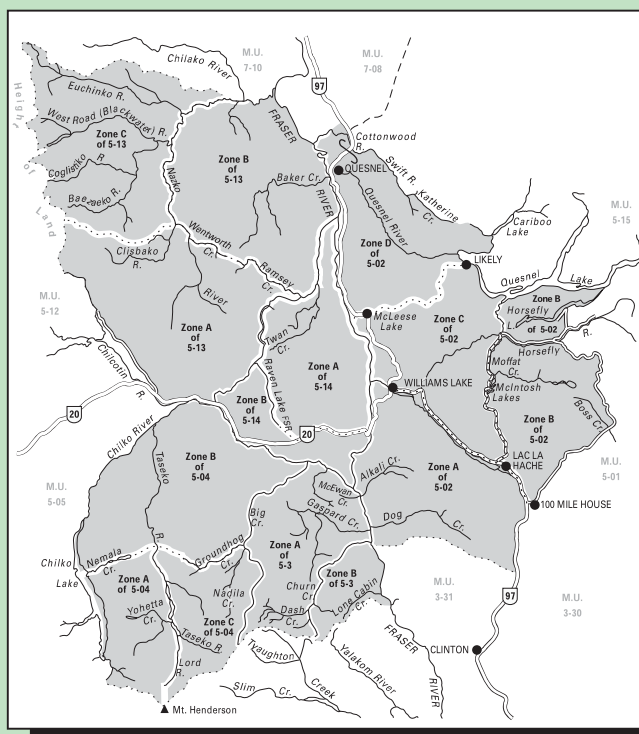
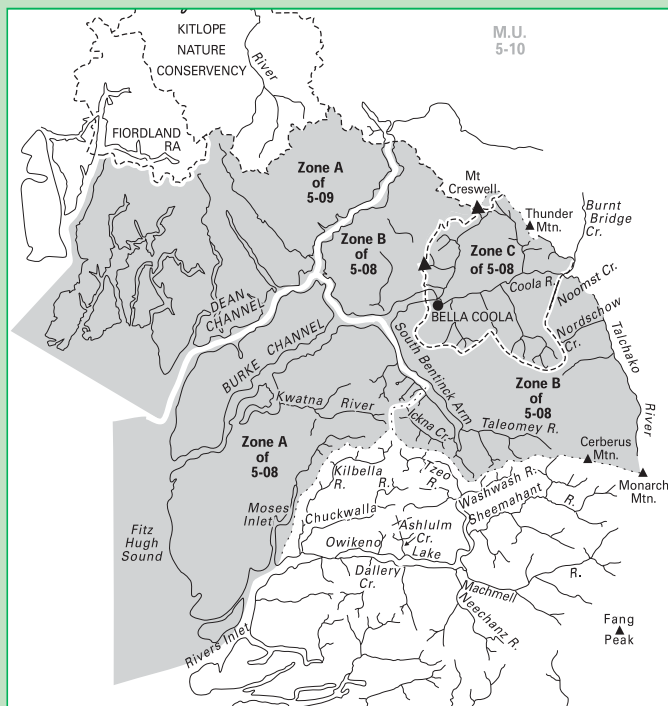
MAP 5D) YOHETTA - MOUNTAIN GOAT



**MAP 5F) EUREKA/BOSS-DECEPTION MT.
MOUNTAIN GOAT**



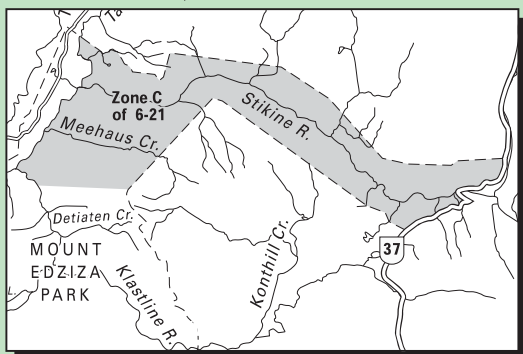
MAP 5H) CARIBOO - BULL MOOSE AND ANTLERLESS MULE DEER



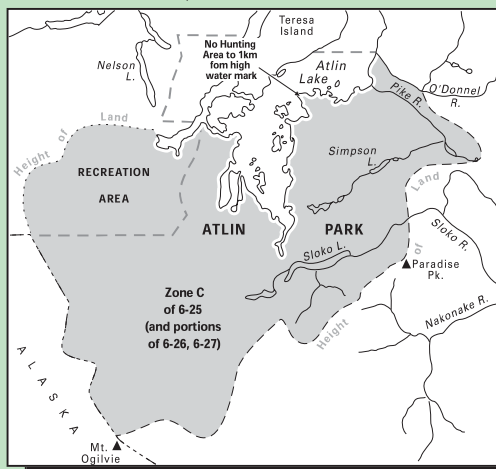
MAP SECTION - RETAIN FOR USE DURING HUNTING

Region 6

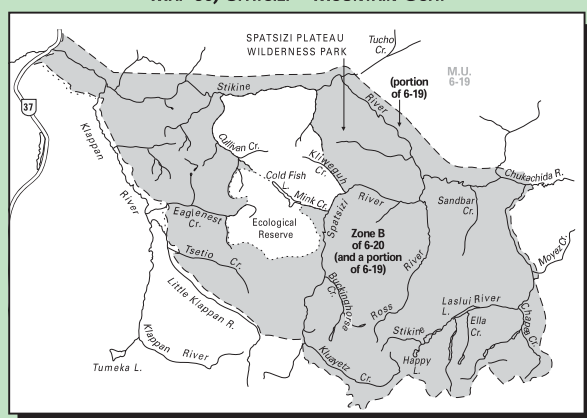
MAP 6A) STIKINE - MOUNTAIN GOAT



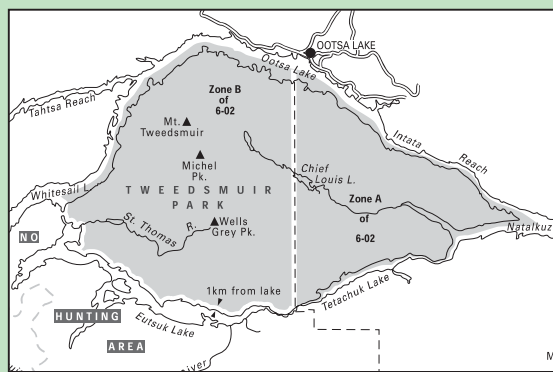
MAP 6B) ATLIN - MOUNTAIN GOAT



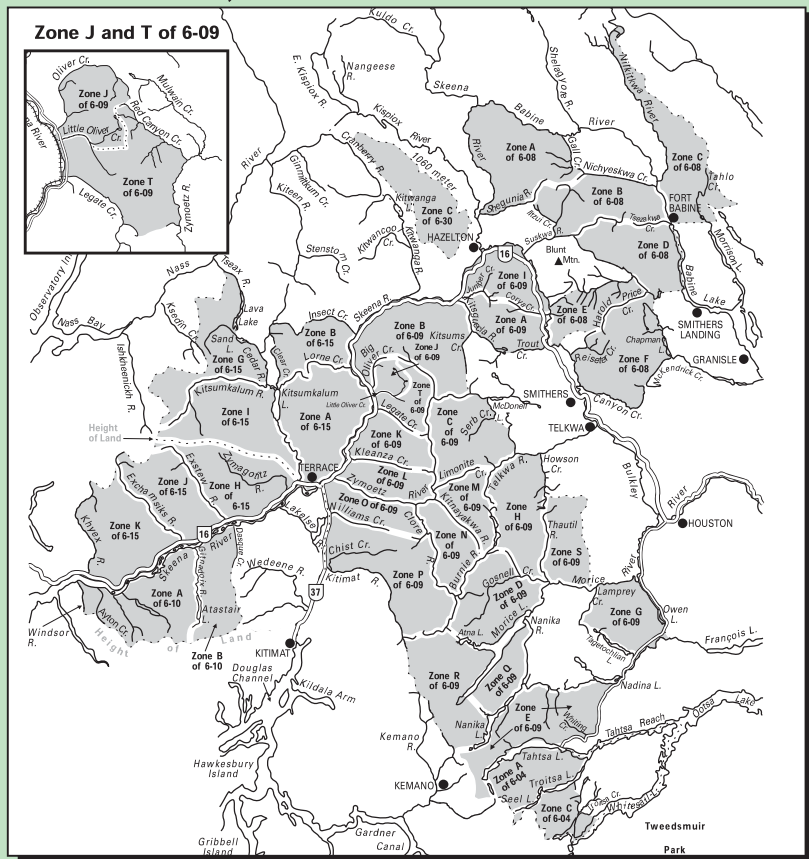
MAP 6C) SPATSIZI - MOUNTAIN GOAT



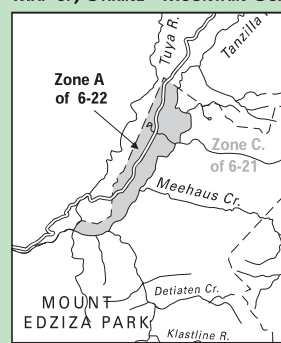
MAP 6D) SMITHERS - MOOSE AND TWEEDSMUIR - MOUNTAIN GOAT



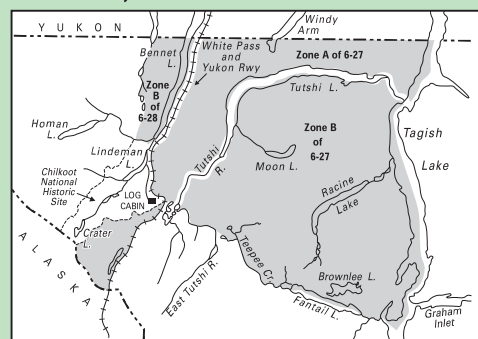
MAP 6E) SKEENA AND BABINE MOUNTAIN - MOUNTAIN GOAT



MAP 6F) STIKINE - MOUNTAIN GOAT



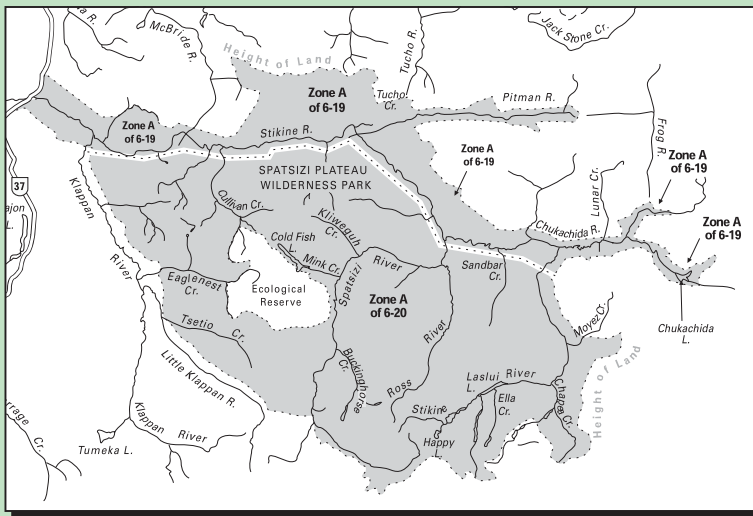
MAP 6G) TAGISH HIGHLANDS - MOUNTAIN GOAT



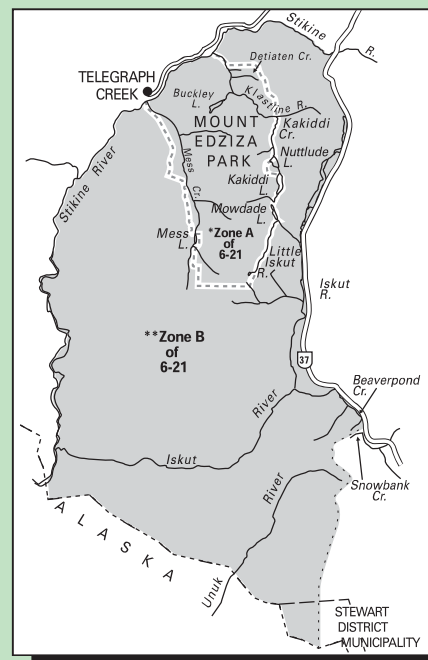
MAP SECTION - RETAIN FOR USE DURING HUNTING

Region 6

MAP 6H) SPATSIZI -STIKINE- MOUNTAIN SHEEP

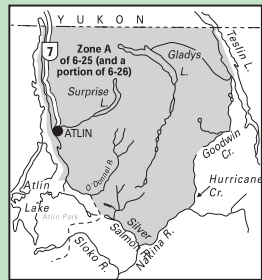


MAP 6I) EDZIZA - MOUNTAIN GOAT, MOUNTAIN SHEEP, CARIBOU & GRIZZLY BEAR

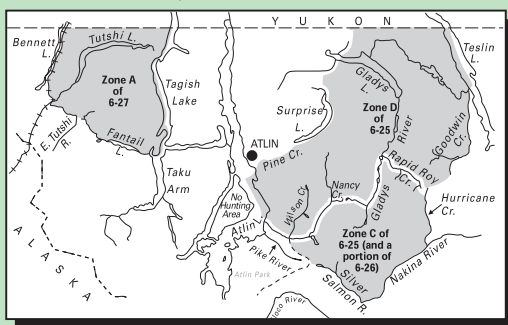


- * LIMITED ENTRY HUNTING FOR GRIZZLY BEAR, MOUNTAIN GOAT CARIBOU AND MOUNTAIN SHEEP.
- ** LIMITED ENTRY HUNTING FOR GRIZZLY BEAR ONLY.

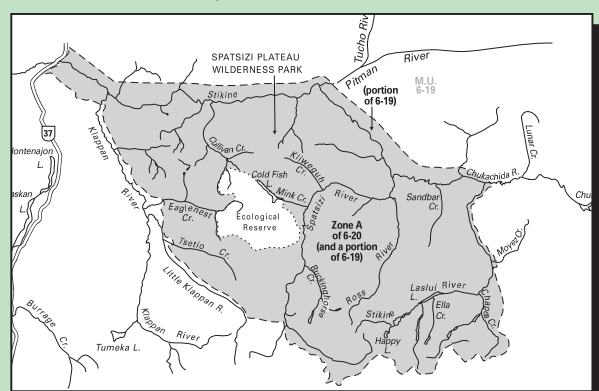
MAP 6L) ATLIN - CARIBOU



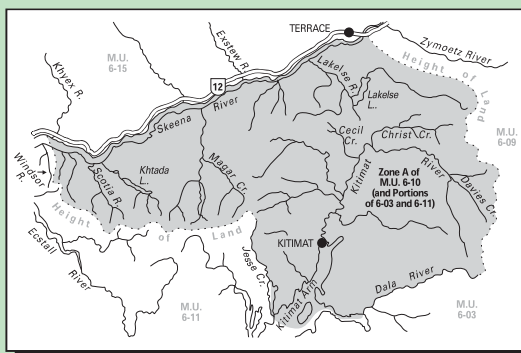
MAP 6J) ATLIN - MOUNTAIN SHEEP



MAP 6M) SPATSIZI - CARIBOU AND MOOSE



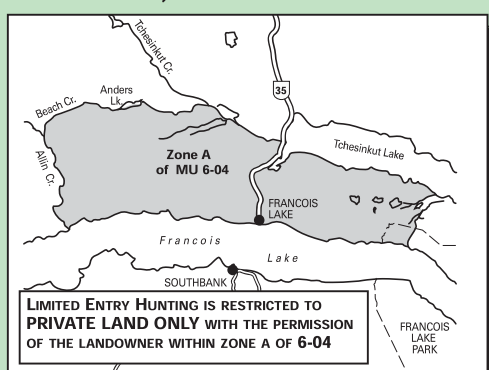
MAP 6K) SMITHERS - BULL MOOSE



MAP 6N) SMITHERS - MOOSE



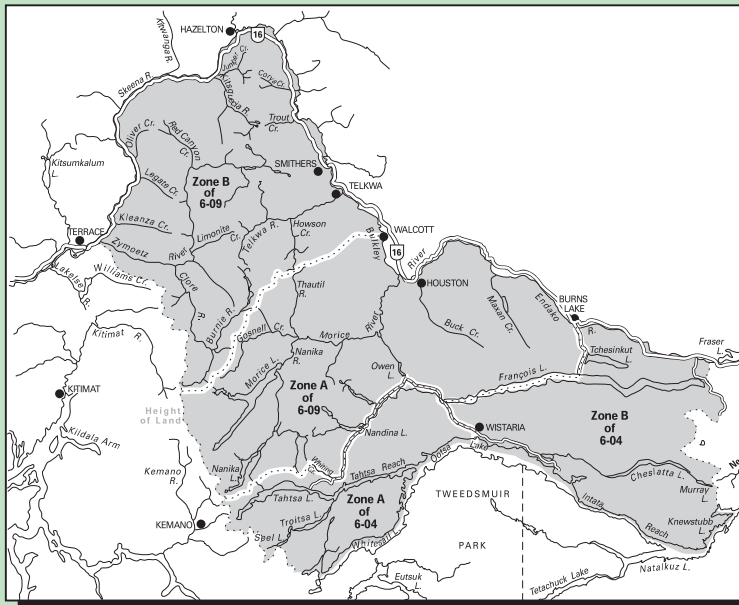
MAP 6O) FRANCOIS LAKE - MULE DEER



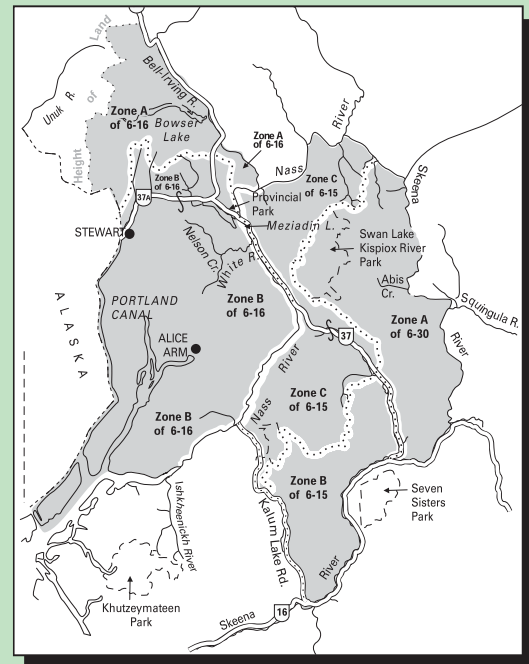
MAP SECTION - RETAIN FOR USE DURING HUNTING

Region 6

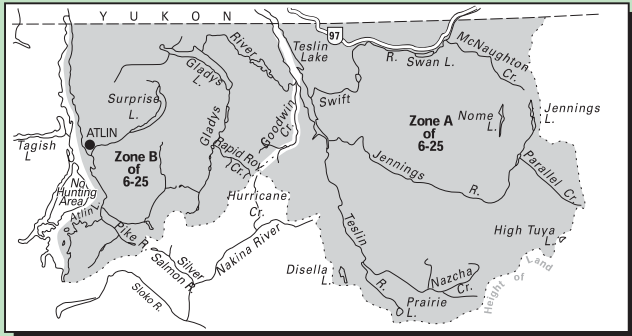
MAP 6P) BULKLEY - TAHTSA GRIZZLY BEAR



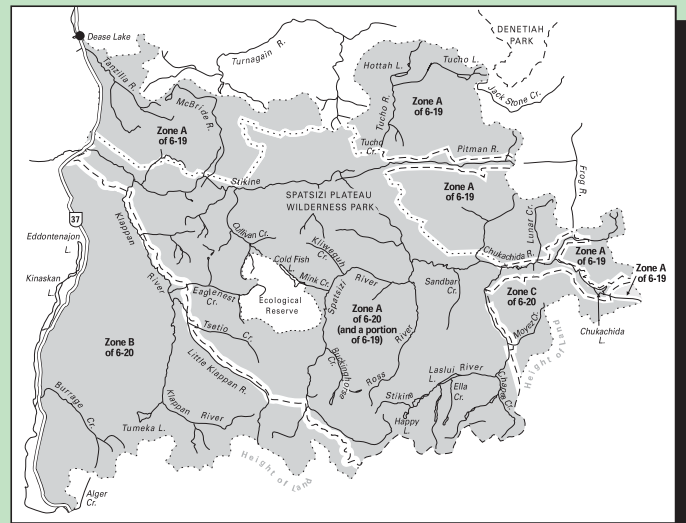
MAP 6Q) MEZIADIN - GRIZZLY BEAR



MAP 6R) TESLIN - GRIZZLY BEAR

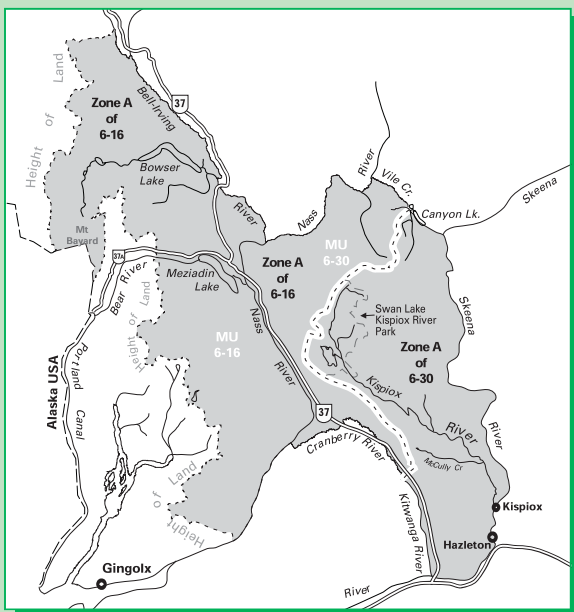


MAP 6S) SPATSIZI - GRIZZLY BEAR



SPATSIZI WILDERNESS PARK: THERE IS NO ROAD ACCESS TO SPATSIZI PARK. BEFORE APPLYING FOR HUNTS IN THIS AREA PLEASE INVESTIGATE MEANS OF TRANSPORTATION AND COSTS INVOLVED.

MAP 6V) SMITHERS - MOOSE



MAP 6U) BABINE RIVER GRIZZLY CLOSED AREA



BABINE RIVER GRIZZLY CLOSED AREA IS CLOSED SEPT. 1-NOV. 15

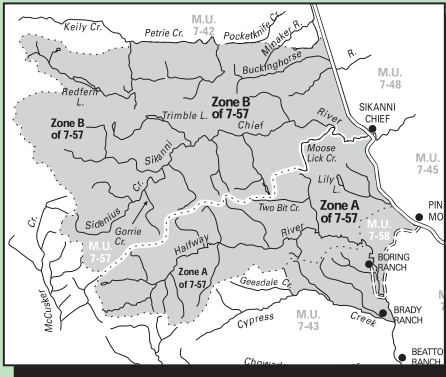
MAP 6T) SKEENA - GRIZZLY BEAR



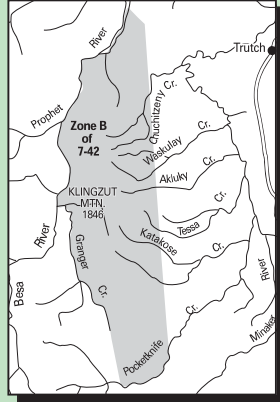
MAP SECTION - RETAIN FOR USE DURING HUNTING

Region 7

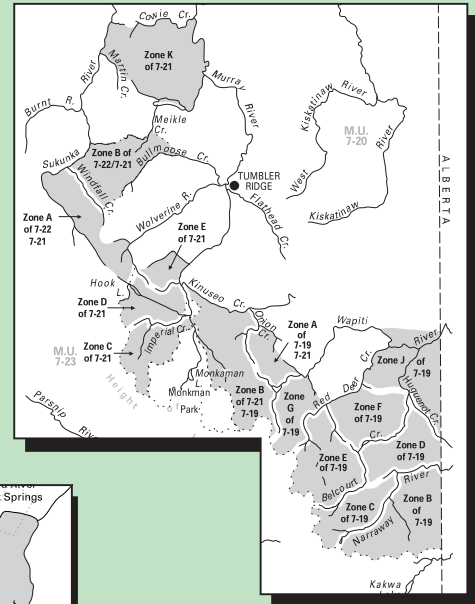
MAP 7A) PEACE - BISON



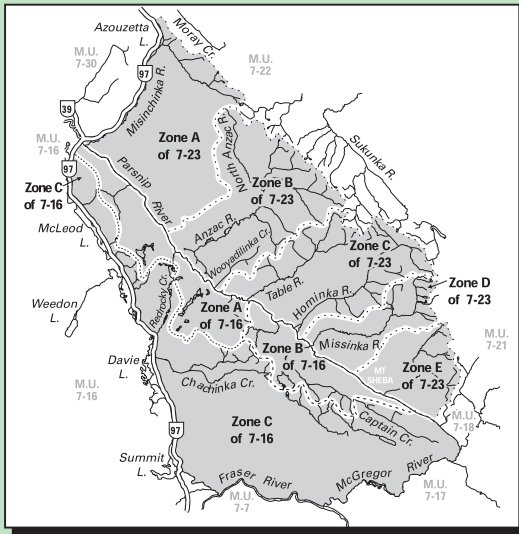
MAP 7B) KLINGZUT MOUNTAIN - MT GOAT



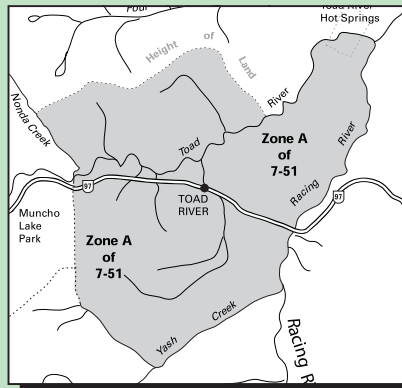
MAP 7C) PEACE RIVER - MOUNTAIN GOAT



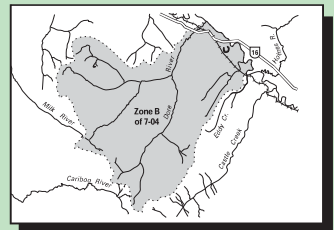
MAP 7D) PARSNIP - MOOSE AND GRIZZLY BEAR



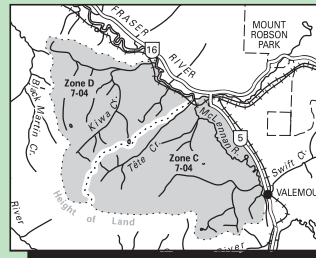
MAP 7E) TOAD RIVER - ELK



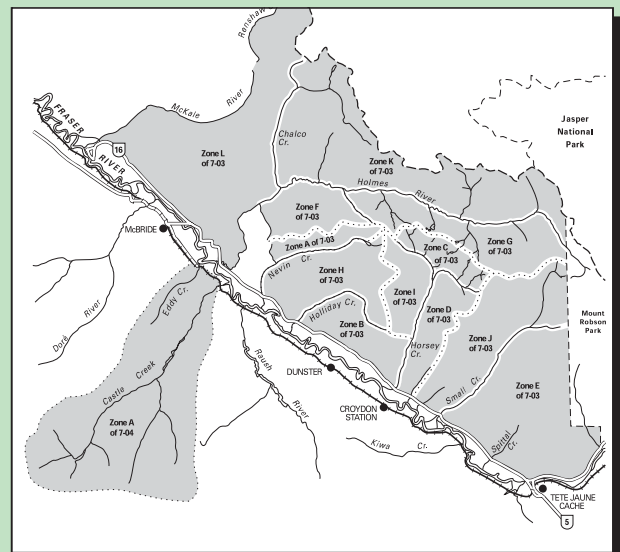
MAP 7F) DORE RIVER - MOUNTAIN GOAT



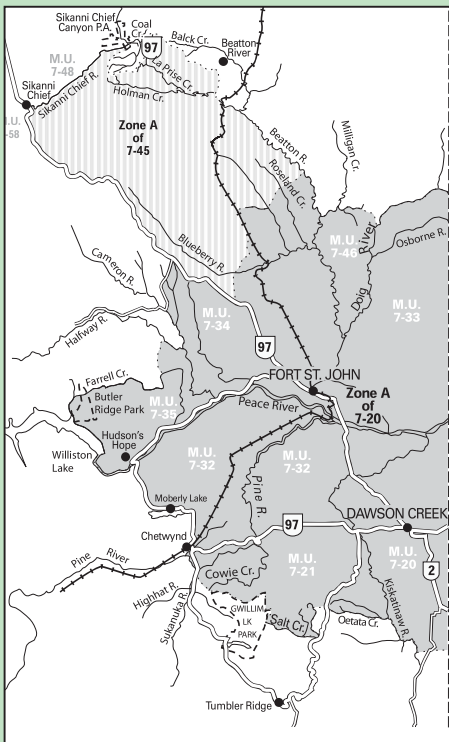
MAP 7H) KIWA CREEK - MOUNTAIN GOAT



MAP 7I) HOLMES RIVER AND CASTLE CREEK - MOUNTAIN GOAT



MAP 7G) PEACE - ELK



Successful applicants for Zone A of 7-20 Elk may also hunt on PRIVATE LAND ONLY and any Crown land within 2000 metres of private land within M.U.'s 7-22, 7-43, 7-44, 7-58 and Zone A of 7-45.

See this map for Zone A of 7-45 and see the Hunting and Trapping Synopsis for M.U.'s 7-22, 7-43, 7-44 and 7-58

Zone A of 7-20

Zone A of 7-20 is open to both Crown land and private land, this zone fully encompasses M.U.'s 7-32, 7-33, and 7-34 and portions of M.U.'s 7-20, 7-21, 7-35, 7-45 and 7-46

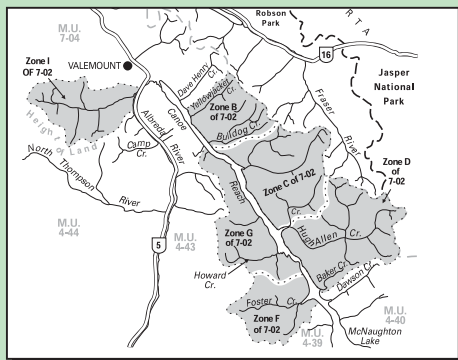
Zone A of 7-45

Zone A of 7-45 is open to PRIVATE LAND only. Also includes any Crown land only within 2000 metres of private land

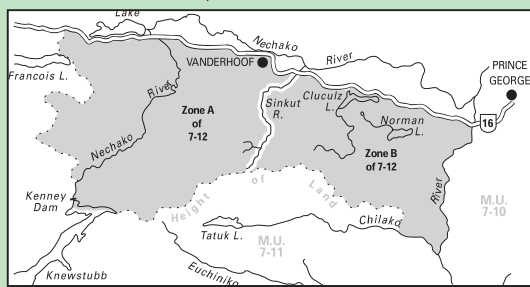
MAP SECTION - RETAIN FOR USE DURING HUNTING

Region 7

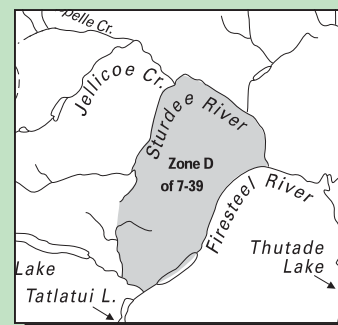
MAP 7J) KINBASKET - MOUNTAIN GOAT



MAP 7K) PRINCE GEORGE - MOOSE

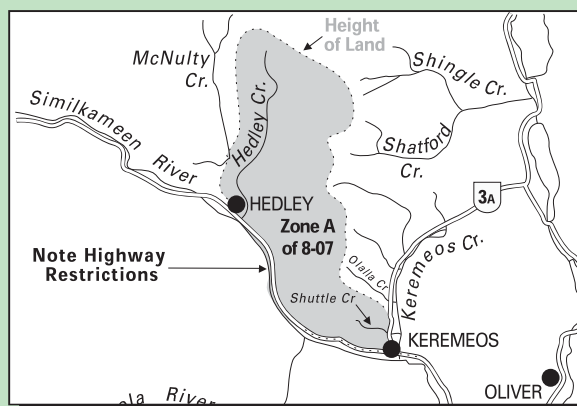


MAP 7L) EDOZADEL - CARIBOU



Region 8

MAP 8A) SIMILKAMEEN - MOUNTAIN GOAT

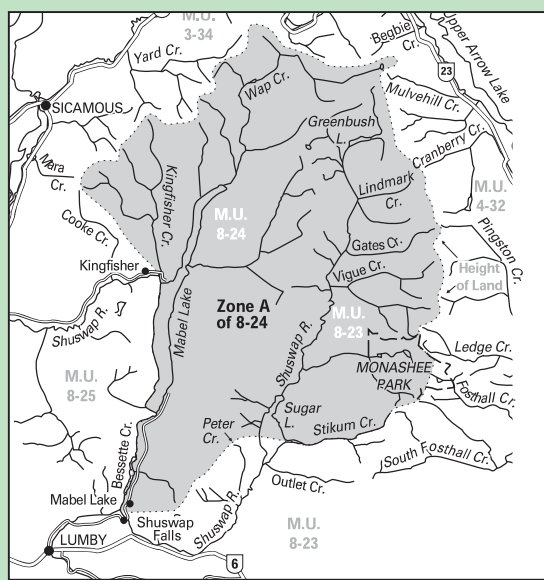


NOTICE TO SIMILKAMEEN MOUNTAIN GOAT HUNTERS:

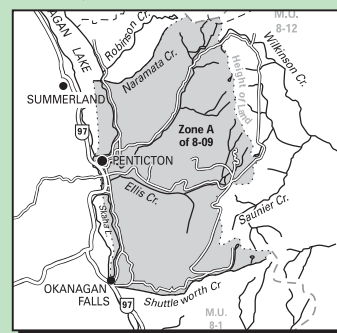
No person shall hunt mountain goat within 0.4 km of the northern boundary of Highway No. 3 between Hedley and Keremeos.

Indian reserves are private land. Permission must be obtained from the local Indian business office in order to hunt across Reserve lands.

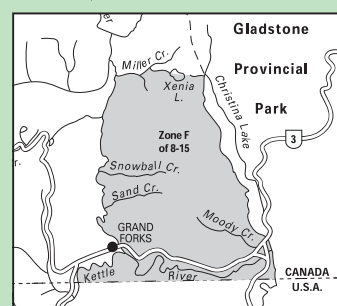
MAP 8B) GRANBY - GRIZZLY BEAR



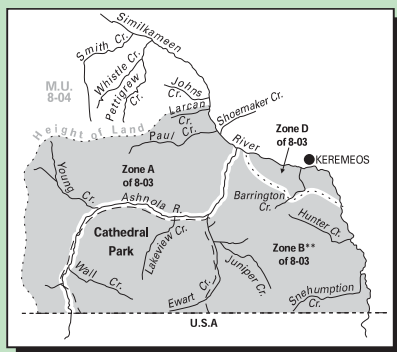
MAP 8E) OKANAGAN - MOUNTAIN SHEEP



MAP 8F) GRANBY - MOUNTAIN SHEEP



MAP 8C) ASHNOLA - MOUNTAIN SHEEP



NOTICE TO ASHNOLA MOUNTAIN SHEEP HUNTERS:

Indian reserves are private land. Permission must be obtained from the local Indian business office in order to hunt across Reserve lands.

MAP 8D) OKANAGAN - MULE
(BLACK-TAILED) DEER

