

# BRITISH COLUMBIA LIMITED ENTRY HUNTING REGULATIONS SYNOPSIS 2019-2020



Ministry of  
Forests, Lands, Natural  
Resource Operations  
and Rural Development

OPENING DATE FOR FALL 2019 LEH APPLICATIONS WILL POSTED ON [WWW.GOV.BC.CA/HUNTING](http://WWW.GOV.BC.CA/HUNTING)

CLOSING DATE: APPLICATIONS MUST BE SUBMITTED BY 11:59 P.M. MAY 31, 2019

MINISTRY OF FORESTS, LANDS, NATURAL RESOURCE OPERATIONS AND RURAL DEVELOPMENT  
HONOURABLE DOUG DONALDSON, MINISTER

## APPLY EARLY TO AVOID THE LAST MINUTE RUSH

### The New BC Hunting Online Service

In 2016, the Province of British Columbia (B.C.) introduced the BC Hunting online service for Limited Entry Hunting (LEH) applications. The response from hunters has been positive - approximately 81% of all LEH applications received for the 2018 fall draw were submitted through the self-serve BC Hunting online service.

### Your Fish and Wildlife ID (FWID)

You need a Fish and Wildlife ID (FWID) to buy hunting licences or submit LEH applications. The FWID replaced the old B.C. resident hunter number card. Your FWID is a permanent number linked to your personal Fish and Wildlife online profile. Your profile contains details about your credentials, licences, LEH applications and authorizations. If you had a hunter number, your new FWID will be the same number beginning with three extra digits. You can obtain your FWID online at BC Hunting ([www.gov.bc.ca/hunting](http://www.gov.bc.ca/hunting)) or at any Service BC or FrontCounter BC location.

For more information on obtaining hunting licences refer to the Hunting and Trapping Regulations Synopsis.

There is no cost to get your FWID.

### Your Limited Entry Hunting Authorization

**LEH authorizations are now electronic and are no longer mailed to successful applicants.** LEH authorizations will be available on your Fish and Wildlife profile. You can view or print your LEH authorization by logging into

BC Hunting online or visiting a Service BC or FrontCounter BC office. As of 2017-2018, you are no longer required to carry a paper copy of your LEH authorization while hunting. If the species you harvest is subject to compulsory inspection, you are required to provide your limited entry hunting authorization in paper or electronic format to the inspector. See Shared Hunt Rules for important details on the Harvest Report section of your LEH authorization. Check the current Hunting and Trapping Regulations Synopsis before you hunt.

### Electronic Hunting Licences

As part of ongoing improvements to hunter services, the Province introduced electronic hunting licences in spring 2017. The licence booklet is no longer in use. Your resident hunting licence will be visible on your Fish and Wildlife profile. You **do not** need access to your profile while hunting. Conservation Officers can view your Fish and Wildlife profile on their mobile devices to check your credentials, licences and LEH authorizations. **Please note, while hunting, you are required to carry your photo ID and be able to produce your FWID number to an officer.**

You still need to carry your paper species licence(s) while hunting. The licence has been redesigned with a barcode for identification purposes. **You must carry all of your cancelled or uncanceled species licences purchased for the current licence year with you while hunting.** You must cancel your licence by notching it as soon as you harvest an animal. If you buy a species licence online, it will be mailed to you, allow up to 3 weeks for arrival. You can also buy your licence over the counter at any Service BC, FrontCounter BC or participating hunting/outdoors store.

## Where can I get a licence or apply for LEH?

**Fees:** The fee for an LEH application is \$6.30, including taxes, and is not refundable.

### Buy online at [www.gov.bc.ca/hunting](http://www.gov.bc.ca/hunting)

- You will need a credit card for payment.
- You will also need a basic BCeID to use the BC Hunting online service. A BCeID is an account that provides secure electronic access to online government services, including the BC Hunting online service. If you do not have a basic BCeID, you will be prompted to register for one when you sign on at [www.gov.bc.ca/hunting](http://www.gov.bc.ca/hunting). You do not need a BCeID if you buy your hunting licence or LEH application in person.

**Buy in person** at any Service BC, FrontCounter BC or participating vendor location.

- You will need acceptable photo ID and form of payment (some vendors do not accept cheques). Make sure you ask for the official Ministry receipt which includes the details of your purchase.
- If you are applying for LEH, you will need to bring the Code(s) corresponding to the hunt(s) you wish to apply for. For your convenience, there is an LEH Application Notes section on page 4.

### NEED HELP?

Step-by-step instructions are available online. Select the link from the bottom of the BC Hunting home page:

[www.gov.bc.ca/hunting](http://www.gov.bc.ca/hunting)

or call FrontCounter BC at 1-877-855-3222 for further assistance

It is an offence under the *Wildlife Act* to allow another person to use your licence or limited entry hunting authorization.

### LIMITED ENTRY HUNTING

Limited Entry Hunting (LEH) is a service by which hunting authorizations are awarded to resident hunters based on a lottery or random draw. The purpose of LEH is to achieve wildlife management objectives and maintain hunting opportunity.

LEH seasons are introduced where it has become necessary to limit the number of hunters or limit the number, class or sex of animals that may be harvested. The following species of game are available under LEH within

certain areas of the province: bison, black bear, caribou, elk, moose, mountain goat, mountain sheep, mule (black-tailed) deer and turkey. All of these species, with the exception of bison, may also be available through a General Open Season (GOS).

Although GOS may precede or coincide with LEH seasons for the same species in the same area, the class of animal available during the GOS will often be different from the class of animal available during the LEH seasons.



## HOW TO USE THIS SYNOPSIS

This synopsis outlines the application process for Limited Entry Hunting. Hunting opportunities advertised in this synopsis are arranged by species, then by region, followed by class of animal, and finally by the Management Unit (M.U.) where the hunt takes place. Management Units may also be divided into zones for certain species. The "MAP SECTION" of this synopsis displays these boundaries. Where LEH occurs over an entire M.U., a map of that M.U. is not provided in this synopsis. For maps of M.U. or zone boundaries, go to [www.gov.bc.ca/hunting](http://www.gov.bc.ca/hunting) or make your own using iMapBC at [www2.gov.bc.ca/gov/content/data/geographic-data-services/web-based-mapping/imapbc](http://www2.gov.bc.ca/gov/content/data/geographic-data-services/web-based-mapping/imapbc).

The term 'species' as used in this synopsis refers to the type of game animal, such as moose, elk, caribou, etc., and encompasses all classes, such as bulls, cows, calves, etc., of that species. For example, bull moose and an antlerless moose are considered the same species.

Each hunt is given its own unique 4-digit Code, which is highlighted on the left of each column on each page. DO NOT use last year's LEH synopsis, as the Codes may have changed.

## WHO CAN APPLY?

Any resident of British Columbia who holds a Fish and Wildlife ID with active B.C. resident and hunting credentials may apply. To be eligible to obtain a B.C. resident credential, hunters must be a B.C. resident as defined in the *Wildlife Act*, or qualify for an exemption. To obtain the hunting credential, a hunter must prove successful completion of hunter safety training such as the Conservation and Outdoor Recreation Education (CORE).

The Province requires hunters to prove B.C. residency every three years. This will ensure only eligible hunters access hunting licences, permits and authorizations available to residents only. You can renew your B.C. resident credential within six months of its expiry date, or any time after it expires. To renew your B.C. resident credential, visit a Service BC or FrontCounter BC office or access the BC Hunting Online service at [www.gov.bc.ca/hunting](http://www.gov.bc.ca/hunting). If your B.C. resident credential has expired you will be ineligible to submit an LEH application until you renew your resident credential. Please note if your resident credential expires while your LEH application is Awaiting Draw it will not affect your results in the draw.

For the purpose of entering the LEH draw, First Nations persons residing in B.C. registered under the *Indian Act* (Canada) will be granted the hunting credential upon proving status. For more information about B.C. residency, residency exemptions and other credentials please go to [www.gov.bc.ca/hunting](http://www.gov.bc.ca/hunting).

A hunter may not apply for or be issued an LEH authorization if the hunter is suspended, has a revoked, cancelled or expired hunting licence or credential, or if the hunter has

unpaid fines under the *Wildlife Act* or the *Firearm Act*. Applications submitted by a person who becomes ineligible to win an authorization will not be entered in the draw and no refund will be issued. Also, please note that if you have moved out of the province, you must re-establish your residency in B.C. to be eligible to apply for, and be issued an LEH authorization.

## FIRST NATIONS APPLICANTS

The Ministry recognizes that First Nations may establish aboriginal rights to harvest wildlife for sustenance (food, social, and ceremonial purposes) within their traditional areas, and that treaty First Nations have treaty rights in relation to harvesting wildlife. Those uses of wildlife must be sustainable, and harvesting methods must not jeopardize safety or the use and enjoyment of property. Any hunting of wildlife species for sale or barter, in whole or in part, is not legal, except as authorized by regulation or where there is a demonstrated aboriginal or treaty right to do so.

Persons registered under the *Indian Act* (Canada) residing in B.C. are not required to obtain a hunting licence or a species licence under the *Wildlife Act*.

Individuals who exercise an aboriginal right to hunt for sustenance purposes within a traditionally used area or who exercise treaty rights are required to comply with hunting regulations related to public health and public safety. In situations where conservation of a particular species is of concern and compliance with hunting regulations is required by individuals exercising aboriginal or treaty rights which may include the requirement for Limited Entry Hunting authorizations there will be prior consultation with the affected First Nations in accordance with Ministry policy and procedures. Enquiries about a traditional hunting area, practice or requirements that may apply should be forwarded to the appropriate First Nation officials or Regional Fish and Wildlife Office.

First Nations individuals who wish to hunt outside their traditionally used territory or treaty areas must do so in accordance with hunting regulations (except for the licensing exemption described above for persons residing in B.C. registered under the *Indian Act*, Canada). This includes making application for an LEH authorization via the LEH draw. A Fish and Wildlife ID with active B.C. resident and hunting credentials is required to submit an application for LEH. For the purpose of entering the LEH draw, persons residing in B.C. registered under the *Indian Act* (Canada) will be granted the hunting and resident credentials upon proving status and residency. Proof of status includes a Secure Certificate of Indian Status issued by the Government of Canada or a letter from the Band Office or First Nation Government confirming status.

## ONE APPLICATION PER SPECIES

An applicant may only enter one application per LEH species per draw.

A person may not apply for a second mountain sheep or black bear for hunts that occur in the same licence year, if he or she was successful in receiving an LEH authorization in an earlier draw.

## SECOND CHOICES

An LEH application presents an option for you to make a second hunt choice for the SAME SPECIES. Entering a second choice is optional.

## WHAT ARE YOUR CHANCES?

The LEH draw is a lottery, and there are no guarantees of success. For the main draw in 2018, the Wildlife and Habitat Branch processed 160,659 applications and issued 19,872 authorizations for 9 species. Therefore, on average, one in every 8 applications was successful. Odds for individual hunts vary. Generally, the more popular a hunt is the lower your chances are of being drawn.

## ENHANCED ODDS

For hunters who have not won an LEH authorization recently, enhanced odds increase their chances by reducing the chances of those who have been successful in recent years. If you were successful in receiving an LEH authorization for any species, except deer and black bear, your odds will be reduced for that species. If you were successful for elk in Regions 1 or 2 or moose anywhere in the province, your odds are reduced by 66% for 3 years for that species. If you were successful for any other species, except deer, your odds are reduced by 50% for one year.

## INDIVIDUAL HUNTS

All hunts are open to individual applicants. Some hunts also allow for group or shared applications. Please see sections below for details about group and shared hunts.

## GROUP HUNTS

Group Hunts are available to hunters who wish to apply as a group. Group Hunt applications cannot be submitted for elk in Regions 1 and 2, or moose, bison or black bear anywhere in the province. Applicants can apply as a group of two, three or four persons.

Group Hunt applications are entered in the draw as a single entry. If a Group Hunt application is drawn and there are enough remaining authorizations for each group member, each hunter in the group receives an LEH authorization and each hunter may harvest an authorized animal. If any member of a group was drawn for the same species the previous year, the entire group is subject to reduced odds.

When applying for a Group Hunt, please be aware that the number of authorizations printed in the synopsis is tentative. In the event that there are not sufficient authorizations available to provide everyone in the group with an authorization, the group will not be drawn.



## SHARED HUNTS

Like Group Hunts, Shared Hunts are available to persons who wish to apply as a group. However, Shared Hunts are only available for moose or bison. The Shared Hunt is intended to increase the number of people drawn for moose or bison without increasing the number of moose or bison harvested in a given year. Applicants can apply as a group of two, three or four persons.

For a Shared Hunt application, each member of the group is entered in the draw. If any member of the group is drawn, the entire group is treated as being drawn and authorizations are issued as follows: A group of two will be authorized to take one moose or bison, and a group of three or four will be authorized to take two moose or bison. **If only one authorization remains in the draw, and a Shared Hunt group of three or four persons is drawn, the group will be authorized to take one moose or bison only.** All members of a drawn Shared Hunt application will have reduced odds the following year(s). For the current application year, if any member of a Shared Hunt application for a moose was drawn in the previous three years, or any member of a Shared Hunt application for a bison was drawn in the previous year, the entire group will be subject to reduced odds.

## SHARED HUNT RULES

Any member of a Shared Hunt may harvest an authorized animal. For shared hunts only, each hunter of the shared group is required to carry the Harvest Report form while hunting. The Harvest Report form is on the bottom part of the shared limited entry hunting authorization. Your shared limited entry hunting authorization is available online in your Fish and Wildlife profile, or you can request a copy of your limited entry hunting authorization's Harvest Report form at a Service BC or FrontCounter BC office. Communication is required within the group while hunting in order to avoid exceeding the group limit. Once an authorized animal is harvested, the successful hunter must immediately inform the other members of the group, and each member of the group must immediately document the successful harvest on their Harvest Report form.

## HOW TO APPLY FOR A GROUP OR SHARED HUNT

Applications for group and shared hunts can be submitted online at [www.gov.bc.ca/hunting](http://www.gov.bc.ca/hunting) or in person at a Service BC, FrontCounter BC or participating vendor locations. **At time of application**, the group **initiator** can add up to three group members or invite them to join the group. If you choose to submit an application on behalf of your group members, you must pay for all applications and no refund will apply. To add other hunters to your group, you will need to have their FWID number, last name and first initial. Due to privacy policies, agents will not look up your group members' details.

Alternatively, the group initiator can submit his or her application and share the Group ID with up to three other hunters. All hunters who wish to join an existing group must have the GROUP ID at the time of application. Group ID number can be located on your Ministry generated receipt or online in your Fish and Wildlife Profile.

## DEADLINES FOR APPLICATIONS

### MAIN DRAW

Applications for the main draw (fall hunts) must be submitted by **11:59 p.m. Friday May 31, 2019.**

### EARLY SKEENA MOUNTAIN SHEEP AND HAIDA GWAI BLACK BEAR DRAW

Applications for the spring draw (Skeena sheep and Haida Gwaii black bear) must be submitted by **11:59 p.m. Friday February 7, 2020.**

## NOTIFICATION

**LEH authorizations are now electronic and are not mailed to successful applicants.**

You can check your FWID profile online at [www.gov.bc.ca/hunting](http://www.gov.bc.ca/hunting) any time after the draw has been run to find out if you have been successful. You can also find out if you were successful by visiting a Service BC or FrontCounter BC office, or at a participating vendor.

## TWO LICENCES REQUIRED

If you obtain an LEH authorization, you must also have a resident hunting licence and the appropriate species licence to lawfully hunt.

## BAG LIMIT

An LEH authorization does not permit a person to exceed the hunting season bag limit for any species. See the current Hunting and Trapping Regulations Synopsis for information on provincial and regional bag limits.

## YOUTH AND INITIATION HUNTERS

The holder of a Youth Hunting Licence can hunt under the authority of their supervising hunter's LEH. If the Youth Hunting Licence holder harvests an LEH species, it is the animal authorized by the supervising hunter's LEH and the supervising hunter must cancel the appropriate species licence and count that animal against his/her bag limit.

The holder of an Initiation Hunting Licence cannot hunt under the authority of their supervising hunter's LEH.

## COMPULSORY INSPECTION

Hunters must provide the species licence and limited entry hunting authorization, which authorized the taking or the killing, in electronic or physical format, to the inspector.

Please refer to the 2018-2020 Hunting and Trapping Regulations Synopsis for additional compulsory inspection requirements.

For information on where you can obtain a compulsory inspection, please refer to the

'Compulsory Inspection Centres' section on the regional pages of the Hunting and Trapping Regulations Synopsis or [www.gov.bc.ca/hunting](http://www.gov.bc.ca/hunting).

Anyone who kills a bull elk or a bull moose under the authority of an LEH authorization must, while returning from the hunt, keep the antlers of the animal available for inspection by an officer. This requirement is in addition to any other compulsory inspection/reporting requirements.

## THIS SYNOPSIS IS NOT A COMPLETE LIST OF REQUIREMENTS FOR HUNTING IN BRITISH COLUMBIA

All persons hunting under an LEH authorization in B.C. are required to comply with hunting regulations under the *Wildlife Act* as outlined in the Hunting and Trapping Regulations Synopsis: [www.gov.bc.ca/hunting](http://www.gov.bc.ca/hunting).

## RESPONSIBLE USE OF VEHICLES

The modern *Off Road Vehicle Act* (ORV) promotes safe and responsible use of ORVs. Improved safety and mandatory registration helps officers better identify the few reckless operators that endanger others, harm animals or damage sensitive habitat. The fine for careless operation is \$368 and for unregistered ORVs, \$230. For more information about the ORV Act, visit the ministry's website at <https://www2.gov.bc.ca/gov/content/industry/crown-land-water/crown-land/crown-land-uses/off-road-vehicles>.

The ORV Act applies to ATVs, motorcycles, snowmobiles, side-by-sides and on-highway vehicles (under 4,536 kg) used for work or play on Crown land.

Protect wildlife and their habitat; keep motor vehicles on existing roads and trails.

## WILDFIRE NOTICE

Stay up to date on regulation changes and vehicle/access restrictions during wildfire season.

While planning your hunting expedition visit the B.C. Wildfire Service fire bans and restrictions website for the most up to date information.

<https://www2.gov.bc.ca/gov/content/safety/wildfire-status/fire-bans-and-restrictions>.

For in-season changes to *Wildlife Act* regulations visit [www.gov.bc.ca/hunting](http://www.gov.bc.ca/hunting).



## RECEIVE VIA RSS FEED NOTIFICATION OF REGULATION CHANGES

We use the RSS system for notifying hunters and anglers of in-season or recent regulation changes. RSS is an internet-based technology that allows users to sign up for instant web updates. It is a convenient way to be notified of changes to regulations. To sign up for this service visit [www.gov.bc.ca/hunting](http://www.gov.bc.ca/hunting).



## Fish and Wildlife Regional Offices

LEH Headquarters: Victoria 4-2975 Jutland Rd., V8T 5J9 (250) 356-5142

<b>Nanaimo</b> 2080 Labieux Rd., V9T 6J9	(250) 751-7220	<b>Williams Lake</b> 400-640 Borland St., V2G 4T1	(250) 398-4530
<b>Surrey</b> 200-10428 153rd St., V3R 1E1	(604) 586-4400	<b>Smithers</b> Bag 5000, 3726 Alfred Ave., V0J 2N0	(250) 847-7260
<b>Kamloops</b> 1259 Dalhousie Dr., V2C 5Z5	(250) 371-6200	<b>Prince George</b> 2000 South Ospika Blvd, V2N 4W5	(250) 565-6135
<b>Nelson</b> 401-333 Victoria St., V1L 4K3	(250) 354-6333	<b>Fort St. John</b> 400-10003 110 Ave., V1J 6M7	(250) 787-3411
<b>Cranbrook</b> 205 Industrial Rd. G, V2G 7G5	(250) 489-8540	<b>Penticton</b> 102 Industrial Pl, V2A 7C8	(250) 490-8200

## CONSERVATION OFFICER SERVICE

(24 hour contact number)

1-877-952-RAPP (7277) Report All Poachers and Polluters

## LIMITED ENTRY HUNTING - TERMINOLOGY

(An explanation of the column titles used in the season tables)

**CODE:** Each hunt is given its own unique 4-digit Code, which is highlighted on the left of each column on each page. Codes change every year.

**AREA:** This term is used in conjunction with a place name to denote a specific land area within B.C. It can consist of a number of Management Units, a single Management Unit or a portion of a Management Unit. Hunters should be aware access is limited in some areas and are advised to confirm access before applying.

**MANAGEMENT UNITS:** The province is divided into 225 management units identified by number. In this synopsis they are denoted by the initials 'M.U.' and a hyphenated number, i.e. M.U. 4-24, M.U. 3-14, etc.

**ZONE:** Means a portion of one or more management units. If the Management Unit has been divided into Zones, this will appear as Zone A of M.U. 4-24, Zone B of M.U. 4-24, etc. Maps of Zones may be found on pages 15-27 or online at [www.gov.bc.ca/hunting](http://www.gov.bc.ca/hunting).

**SEASON DATES:** Refer to a period of time that hunting may take place. All dates are inclusive, e.g., September 1 to September 30 means that hunting may commence on September 1 and continue through to and including September 30.

**SPECIES:** In this synopsis, 'species' refers to the following game: Turkey, Black Bear, Mountain Goat, Mountain Sheep, Elk, Moose, Caribou, Mule (Black-tailed) Deer and Bison.

**CLASS OF ANIMAL:** This term refers more specifically to the sex, age or antler/horn configuration of the animal for which an authorization is available.

**TENTATIVE # OF AUTH:** The number which appears in the authorizations column is a tentative number only and may be adjusted prior to the draw, resulting in a possible increase or decrease in the final number of available authorizations.

**FIRST CHOICE ODDS:** This is a list of odds on being drawn for the same hunt in the previous LEH draw year. These odds pertain to hunts that were indicated as 'First Choice' selections on the previous year's applications. They are a measure of the number of people who applied for each authorization available in the previous year. The odds can be used as a guide to estimate your chances of winning a given draw.



Hunters should be aware access is limited in some areas and are advised to confirm access before applying.

To assist you with applying for LEH online, we have provided an LEH Application Notes form for you to record the information you need to apply, whether online or through Service BC, FrontCounter BC or participating vendor locations.

## 2019-2020 LEH APPLICATION NOTES

Use the space below to prepare your LEH application. Once you're ready, you can enter your codes online or take them to a Service BC or FrontCounter BC office, or participating vendor locations.

SPECIES	First Choice Code	Second Choice Code	Shared/Group Hunt ID (if applicable)	NOTES
Bison				
Black Bear				
Caribou				
Elk				
Moose				
Mountain Goat				
Mountain Sheep				
Mule Deer				
Turkey				



The Special Mountain Sheep resident draw is available to resident hunters for fall 2020 and the Code is 6000. Hunters have the option to submit multiple applications for this draw.

There is only one resident Special Mountain Sheep authorization for one Mountain Sheep.

The successful applicant for the Special Mountain Sheep hunt must hold a valid resident hunting licence, a Mountain Sheep species licence and the Special Mountain Sheep authorization while hunting. Please note that, while the Special Mountain Sheep authorization allows the hunter to exceed the provincial bag limit of 1 and harvest an additional Sheep in the same licence year, the hunter CANNOT hold more than one valid Mountain Sheep species licence at any one time. A second species licence may not be purchased until after the first species licence has been cancelled. If an animal is harvested during the special hunt, it will not be considered in the calculation of reduced odds for future LEH applications. All other

restrictions, including the location of open seasons, weapons restrictions, species, and sex listed in either the 2020-2021 LEH Synopsis or the 2020-2022 Hunting and Trapping Regulations Synopsis, when available, apply to this special hunt. The successful applicant need not follow horn curl regulations that apply in the area hunted as the Special Mountain Sheep authorization will be for "any ram."

In addition, the successful applicant will have the opportunity to hunt either a bighorn or thornhorn ram Mountain Sheep during the dates listed below. If hunting a thornhorn ram sheep, the successful applicant may hunt up to 21 days prior to the opening date listed below for the intended hunt region.

The non-refundable application fee for each Special Mountain Sheep application is \$15.75 (includes GST). \$10.00 from each application fee will be directed to the Habitat Conservation Trust Foundation for projects specific to Mountain Sheep Management.

## 2020 OPENING SEASON DATES FOR MOUNTAIN SHEEP

(Subject to Change)

Region 3 Thompson	Sept. 10/20
Region 4 Kootenay	Sept. 10/20
Region 5 Cariboo	Sept. 1/20
Region 6 Skeena	Aug. 1/20
Region 7 Omineca/Peace	Aug. 1/20
Region 8 Okanagan	Aug. 25/20

## 2020 CLOSING SEASON DATES FOR MOUNTAIN SHEEP

(Subject to Change)

In all Regions the closing dates are as follows:

Bighorn Mountain Sheep	Dec. 20/20
Thornhorn Mountain Sheep	Mar. 31/21

Go to [www.gov.bc.ca/hunting](http://www.gov.bc.ca/hunting) for more information and to find out when the 2020 Special Mountain Sheep is open for applications.

The deadline for the 2020 Special Mountain Sheep applications is 11:59 p.m., Friday July 26, 2019

## HANDLING GAME MEAT SAFELY

These general safety measures are recommended when handling game meat:

- ✓ Do not shoot, handle or consume any animal that is acting abnormally or appears to be sick.
- ✓ Wear latex or rubber gloves when field dressing or handling any dead animal.
- ✓ Bone out the meat from your animal. Don't saw through bone if you can avoid it, and avoid cutting through the brain or spinal cord.
- ✓ Minimize the handling of brain and spinal tissues.
- ✓ Wash hands and instruments thoroughly after field dressing is completed.

## LIMITED ENTRY BISON SHARED HUNTS

### OMINECA/PEACE REGION 7 (See Map 7M for boundaries)

All Bison hunts are open only to single applicants or SHARED groups of up to four applicants. Please see the "SHARED HUNTS" section of this synopsis for more details.

Code	Area	M.U.	Zone	Season Dates	Class of Animal	Tentative # of Auth	2018 First Choice Odds
0001	Liard	7-57*	A	Oct 1-Oct 15	Either Sex	30	184.8:1
0002	Liard	7-57*	A	Oct 16-Oct 31	Either Sex	30	73.8:1
0003	Liard	7-57*	A	Nov 1-Nov 15	Either Sex	30	83.0:1
0004	Liard	7-57*	A	Nov 16-Nov 30	Either Sex	25	38.5:1
0005	Liard	7-57*	A	Dec 1-Dec 15	Either Sex	20	58.2:1
0006	Liard	7-57*	A	Dec 16-Dec 31	Either Sex	20	45.5:1
0007	Liard	7-57*	A	Jan 1/20-Jan 15/20	Either Sex	20	40.3:1
0008	Liard	7-57*	A	Jan 16/20-Jan 31/20	Either Sex	20	57.4:1
0009	Liard	7-57**	B	Oct 1-Oct 15	Either Sex	25	78.1:1
0010	Liard	7-57**	B	Oct 16-Oct 31	Either Sex	25	42.0:1
0011	Liard	7-57**	B	Nov 5-Nov 19	Either Sex	25	36.9:1
0012	Liard	7-57**	B	Nov 20-Dec 5	Either Sex	25	51.3:1
0013	Liard	7-57**	B	Dec 6-Dec 20	Either Sex	15	35.3:1
0014	Liard	7-57**	B	Jan 1/20-Jan 15/20	Either Sex	15	53.7:1
0015	Liard	7-57**	B	Jan 16/20-Jan 31/20	Either Sex	15	31.1:1

\* Also includes portions of M.U. 7-58.

\*\* Also includes portions of M.U. 7-42.

Limited motorized access with snow machines is likely to be necessary for November and December but snow depths may vary greatly from year to year.

A Bison species licence will be available only by mail and a few select Service BC offices and only to those persons successfully drawn for a Limited Entry Bison authorization.

Hunters are prohibited from using a weapon other than:

- a rifle that fires a 175 grain or larger bullet retaining 2712 joules (2000 foot pounds) or more energy at 100 metres, or
- a bow having a pull greater than 22.6 kg within the archer's draw length, an arrow greater than 26 grams in weight and a broadhead greater than 8.1 grams in weight and 2.2 cm in width at its widest point.

Hunters are reminded that under Section 35 (2) of the *Wildlife Act*, anyone who kills or injures wildlife must make a reasonable attempt to retrieve that wildlife, and if it is alive, to kill it. This is particularly important with Bison.

## END OF LIMITED ENTRY BISON SHARED HUNTS

## BLACK BEAR

The LEH draw for black bear on Haida Gwaii will be conducted during the spring draw, at the same time as Skeena Sheep. Hunters that obtain an LEH authorization for black bear on Haida Gwaii may hunt in both the spring and fall season.

### \*\*\*2020 EARLY BLACK BEAR DRAW REGION 6\*\*\*

The application deadline for the spring 2020 draw is February 7, 2020.

### SKEENA REGION 6

Code	Area	M.U.	Zone	Season Dates	Class of Animal	Tentative # of Auth	2018 First Choice Odds
8001	Haida Gwaii	6-12*		Apr 1-Jun 30 & Sept 1-Nov 30/20	Adult	4	154.0:1

\* Also includes M.U. 6-13. The black bear bag limit on Haida Gwaii is 1 per license year.

## CARIBOU

See page 9 for the Spatsizi Moose/Caribou combination hunt.

Refer to 2018-2020 Hunting & Trapping Regulations Synopsis for Compulsory Inspection requirements.

### SKEENA REGION 6 (See Maps 6B & 6H for boundaries)

Code	Area	M.U.	Zone	Season Dates	Class of Animal	Tentative # of Auth	2018 First Choice Odds
1001	Spatsizi	6-20	A	Aug 15-Aug 31	Bull	90	1.2:1
1002	Spatsizi	6-20	A	Sept 1-Sept 15	Bull	53	1.0:1
1003	Spatsizi	6-20	A	Sept 16-Sept 30	Bull	53	1.9:1
1004	Spatsizi	6-20	A	Oct 1-Oct 15	Bull	50	1.5:1
1005	Mount Edziza	6-21	A	Aug 15-Oct 15	5 pt Bull	1	5.4:1
1006	Atlin	6-25*	A	Aug 15-Oct 15	Bull	13	41.1:1

\* Also includes a portion of M.U. 6-26.

### OMINECA/PEACE REGION 7 (See Map 7K for boundaries)

Code	Area	M.U.	Zone	Season Dates	Class of Animal	Tentative # of Auth	2018 First Choice Odds
1007	Edozaadelly	7-39	D	Aug 15-Oct 15	Bull	4	28.3:1



## ELK

## VANCOUVER ISLAND REGION 1 (See Maps 1A &amp; 1B for boundaries)

Group Hunt applications are not accepted for Elk in Regions 1 and 2. Any group applications that are received for Elk in Regions 1 or 2 will be entered as individuals.

Refer to 2018-2020 Hunting & Trapping Regulations Synopsis for Compulsory Inspection requirements.

Code	Area	M.U.	Zone	Season Dates	Class of Animal	Tentative # of Auth	2018 First Choice Odds
<b>ARCHERY ONLY SEASONS</b>							
2001	Vancouver Island	1-04	A***	Sept 1-Oct 10	Antlerless	3	27.0:1
2002	Vancouver Island	1-04	A***	Sept 1-Oct 10	Either sex	2	90.0:1
2003	Vancouver Island	1-04	A***	Oct 15-Nov 10	Either sex	4	50.0:1
2004	Vancouver Island	1-04	A***	Nov 15-Dec 10	Either sex	4	21.0:1
2005	Vancouver Island	1-04	A***	Dec 15-Jan 10	Either sex	4	32.0:1
2006	Vancouver Island	1-06	A***	Sept 10-Sept 30	Either sex	3	61.0:1
2007	Vancouver Island	1-06	A***	Oct 10-Dec 24	Either sex	2	63.5:1
2008	Vancouver Island	1-06	B***	Sept 10-Dec 15	Either sex	2	31.0:1
2009	Vancouver Island	1-12	C	Sept 10-Sept 30	Either sex	2	55.0:1
2010	Vancouver Island	1-12	C	Oct 10-Dec 15	Either sex	1	59.0:1

## REGULAR LIMITED ENTRY HUNTING SEASONS

Code	Area	M.U.	Zone	Season Dates	Class of Animal	Tentative # of Auth	2018 First Choice Odds
2011	Vancouver Island	1-04	B***	Dec 1-Dec 15	Antlerless	2	66.5:1
2012	Vancouver Island	1-05	C***	Dec 1-Dec 15	Antlerless	1	55.0:1
2013	Vancouver Island	1-09	A*	Dec 1-Dec 15	Antlerless	3	42.7:1
2014	Vancouver Island	1-09	B	Dec 1-Dec 15	Antlerless	1	24.0:1
2015	Vancouver Island	1-09	C	Dec 1-Dec 15	Antlerless	1	70.0:1
2016	Vancouver Island	1-10	A	Dec 1-Dec 15	Antlerless	2	35.0:1
2017	Vancouver Island	1-10	B	Dec 1-Dec 15	Antlerless	4	50.0:1
2018	Vancouver Island	1-10	C	Dec 1-Dec 15	Antlerless	8	69.4:1
2019	Vancouver Island	1-10	H	Sept 1-Sept 20	Antlerless	4	40.8:1
2020	Vancouver Island	1-10	H	Sept 21-Oct 10	Antlerless	3	36.7:1
2021	Vancouver Island	1-10	D**	Oct 11-Nov 20	Antlerless	2	55.5:1
2022	Vancouver Island	1-10	D**	Nov 21-Dec 31	Antlerless	2	58.5:1
2023	Vancouver Island	1-10	E	Sept 10-Oct 31	Antlerless	2	38.5:1
2024	Vancouver Island	1-10	E	Nov 10-Dec 15	Antlerless	2	38.0:1
2025	Vancouver Island	1-10	F	Dec 1-Dec 15	Antlerless	4	37.8:1
2026	Vancouver Island	1-10	G	Dec 1-Dec 15	Antlerless	3	29.3:1
2027	Vancouver Island	1-11	A	Dec 1-Dec 31	Antlerless	1	92.0:1
2028	Vancouver Island	1-11	B	Dec 1-Dec 31	Antlerless	6	43.5:1
2029	Vancouver Island	1-03	A	Oct 10-Nov 20	Bull	4	155.5:1
2030	Vancouver Island	1-03	B***	Oct 10-Nov 20	Bull	2	74.0:1
2031	Vancouver Island	1-04	B***	Oct 10-Nov 20	Bull	2	228.0:1
2032	Vancouver Island	1-04	C***	Oct 10-Nov 20	Bull	2	91.0:1
2033	Vancouver Island	1-05	A***	Oct 12-Nov 24	Bull	3	133.0:1
2034	Vancouver Island	1-05	B***	Oct 12-Nov 24	Bull	1	115.0:1
2035	Vancouver Island	1-05	C***	Oct 10-Nov 20	Bull	1	144.0:1
2036	Vancouver Island	1-06	D***	Oct 10-Nov 20	Bull	1	69.5:1
2037	Vancouver Island	1-09	A	Oct 10-Nov 20	Bull	8	76.3:1
2038	Vancouver Island	1-09	B	Oct 10-Nov 20	Bull	4	70.3:1
2039	Vancouver Island	1-09	C	Oct 10-Oct 20	Bull	1	103.0:1
2040	Vancouver Island	1-09	C	Oct 24-Nov 5	Bull	2	54.5:1
2041	Vancouver Island	1-09	C	Nov 9-Nov 25	Bull	2	123.5:1
2042	Vancouver Island	1-09	D	Oct 10-Oct 20	Bull	3	71.7:1
2043	Vancouver Island	1-09	D	Oct 21-Nov 20	Bull	3	84.0:1
2044	Vancouver Island	1-10	A	Oct 10-Nov 20	Bull	5	117.4:1
2045	Vancouver Island	1-10	B	Oct 10-Oct 20	Bull	4	68.0:1
2046	Vancouver Island	1-10	B	Oct 21-Nov 20	Bull	4	69.0:1
2047	Vancouver Island	1-10	C	Oct 10-Oct 20	Bull	6	114.5:1
2048	Vancouver Island	1-10	C	Oct 21-Nov 20	Bull	6	130.5:1
2049	Vancouver Island	1-10	H	Sept 10-Sept 30	Bull	3	83.7:1
2050	Vancouver Island	1-10	H	Oct 1-Oct 20	Bull	4	59.3:1
2051	Vancouver Island	1-10	D**	Oct 10-Nov 10	Bull	2	89.5:1
2052	Vancouver Island	1-10	D**	Nov 11-Nov 30	Bull	2	57.0:1
2053	Vancouver Island	1-10	D**	Dec 1-Dec 20	Bull	2	44.5:1
2054	Vancouver Island	1-10	E	Oct 10-Nov 20	Bull	4	82.0:1
2055	Vancouver Island	1-10	F	Oct 10-Nov 20	Bull	6	55.2:1
2056	Vancouver Island	1-10	G	Oct 10-Nov 20	Bull	5	147.0:1
2057	Vancouver Island	1-10	I	Oct 10-Nov 20	Bull	3	65.3:1
2058	Vancouver Island	1-11	A	Oct 1-Nov 20	Bull	2	145.0:1
2059	Vancouver Island	1-11	B	Oct 1-Oct 15	Bull	7	103.6:1
2060	Vancouver Island	1-11	B	Oct 16-Nov 20	Bull	8	72.3:1
2061	Vancouver Island	1-12	B	Oct 10-Nov 20	Bull	3	44.0:1
2062	Vancouver Island	1-12	D	Oct 10-Nov 20	Bull	4	70.0:1
2063	Vancouver Island	1-12	E	Oct 10-Nov 20	Bull	4	47.8:1
2064	Vancouver Island	1-12	F	Oct 10-Nov 20	Bull	2	22.0:1

\* Also includes Zone D of M.U. 1-09 \*\* Also includes Zone H of M.U. 1-10

\*\*\* These hunts are almost exclusively on private land and access to these areas is at the discretion of the landowner. Access during mid-week will not likely be available on private lands managed for industrial forestry activities. Access may not be available during part or all of the LEH season.

## LOWER MAINLAND REGION 2 (See Maps 2A, 2B, 2C, 2D, 2E, 2F, 2G &amp; 2H for boundaries)

Group Hunt applications are not accepted for Elk in Regions 1 and 2. Any group applications that are received for Elk in Regions 1 or 2 will be entered as individuals.

Refer to 2018-2020 Hunting & Trapping Regulations Synopsis for Compulsory Inspection requirements.

Code	Area	M.U.	Zone	Season Dates	Class of Animal	Tentative # of Auth	2018 First Choice Odds
2065	Sechelt	2-05*	A***	Oct 10-Nov 20	Bull	6	67.4:1
2066	Sechelt	2-05	C***	Oct 1-Oct 31	Bull	2	26.0:1
2067	Sechelt	2-05	C***	Nov 1-Nov 30	Bull	2	27.0:1
2068	Narrows/Tzoonie	2-05	D	Oct 10-Nov 20	Bull	2	28.5:1
2069	Clowhom River	2-05	E	Oct 10-Nov 20	Bull	3	28.0:1
2070	McNab Creek	2-05	F	Oct 10-Oct 20	Bull	3	22.8:1
2071	McNab Creek	2-05	F	Oct 21-Nov 20	Bull	5	21.0:1
2072	Deserted River	2-05	G	Oct 10-Nov 20	Bull	3	16.3:1
2073	Vancouver River	2-05	H	Oct 10-Nov 20	Bull	1	75.0:1
2074	Rainy River	2-05	I	Oct 10-Nov 20	Bull	2	39.5:1
2075	Sechelt	2-05	J***	Oct 10-Oct 31	Bull	2	14.5:1
2076	Sechelt	2-05	J***	Nov 1-Nov 30	Bull	2	2.0:1

## ELK

## LOWER MAINLAND REGION 2 (See Maps 2A, 2B, 2C, 2D, 2E, 2F, 2G &amp; 2H for boundaries)

Code	Area	M.U.	Zone	Season Dates	Class of Animal	Tentative # of Auth	2018 First Choice Odds
2077	Squamish River	2-06	A	Oct 10-Nov 20	Bull	5	113.8:1
2078	Indian River	2-08	A★	Oct 10-Nov 20	Bull	3	86.3:1
2079	Pitt River	2-08	B	Oct 10-Nov 20	Bull	2	371.5:1
2080	Stave River	2-08	C	Oct 10-Nov 20	Bull	2	227.5:1
2081	Powell River	2-12**	A***	Oct 10-Nov 20	Bull	1	77.0:1
2082	Powell River	2-12	B***	Oct 10-Nov 30	Bull	2	18.0:1
2083	Daniels River	2-12	D	Oct 10-Nov 20	Bull	5	11.8:1
2084	Brittain River	2-12	E	Oct 10-Oct 20	Bull	2	18.5:1
2085	Brittain River	2-12	E	Oct 21-Nov 20	Bull	3	12.7:1
2086	Theodosia River	2-12	F	Oct 10-Nov 20	Bull	2	66.0:1
2087	Skwawka River	2-12	Q	Oct 10-Oct 20	Bull	3	10.7:1
2088	Skwawka River	2-12	Q	Oct 21-Nov 20	Bull	7	4.9:1
2089	Stillwater	2-12	S	Oct 10-Nov 20	Bull	1	198.0:1
2090	Orford River	2-14	A	Oct 20-Nov 30	Bull	2	22.0:1
2091	Southgate River	2-14	B	Oct 10-Nov 20	Bull	2	29.0:1
2092	Homathko River	2-15	A	Oct 10-Nov 20	Bull	2	28.5:1
2093	Narrows/Tzoonie	2-05	D	Oct 10-Nov 20	Antlerless	1	19.0:1
2094	McNab Creek	2-05	F	Oct 10-Nov 20	Antlerless	3	11.7:1
2095	Deserted River	2-05	G	Oct 10-Nov 20	Antlerless	1	9.0:1
2096	Vancouver River	2-05	H	Oct 10-Nov 20	Antlerless	1	15.0:1
2097	Indian River	2-08	A★	Oct 10-Nov 20	Antlerless	1	47.0:1
2098	Stave River	2-08	C	Oct 10-Nov 20	Antlerless	1	156.0:1
2099	Daniels River	2-12	D	Oct 10-Nov 20	Antlerless	2	11.5:1
2100	Brittain River	2-12	E	Oct 10-Nov 20	Antlerless	1	10.0:1
2101	Skwawka River	2-12	Q	Oct 10-Nov 20	Antlerless	3	2.7:1

\* Also includes Zone C of M.U. 2-05.

\*\* Also includes Zone B of M.U. 2-12.

\*\*\* The entire area in Zone C and Zone J of M.U. 2-05 and Zone B of M.U. 2-12, and portions of Zone A of M.U. 2-05 and portions of Zone A of M.U. 2-12 are restricted to ARCHERY EQUIPMENT ONLY. Much of the area within Zone C and Zone J of M.U. 2-05 is PRIVATE LAND. Permission of the landowner must be obtained prior to the hunt. Applying for an LEH in these areas does not guarantee that there will be Elk present during the selected season. Also the private landowners may restrict the number of hunters that are allowed onto their land. It is the hunter's responsibility to locate landowners willing to allow hunter access. This can be a long and challenging process with no guarantee of success.

★ Hunters who wish to cross Indian Reserve lands at Indian River or use the dock at the head of Indian Arm should first contact Burrard Indian Band by phoning (604) 924-4161.

Indian Reserves are private property. In the Sechelt First Nation's Traditional Territory they request that hunters obtain permission by contacting the resource management department at (604) 885-2273, prior to crossing or accessing any Sechelt Indian Band land.

Hunters are reminded that under s. 35 (2) of the *Wildlife Act*, anyone who injures wildlife must make reasonable attempt to retrieve that wildlife, and if it is alive, to kill it. This is particularly important for Roosevelt Elk in areas restricted to ARCHERY EQUIPMENT ONLY, and these hunts are recommended only to archers with considerable big game hunting experience.

## KOOTENAY REGION 4 (See Maps 4I, 4J, 4K, 4L &amp; 4M for boundaries)

Refer to 2018-2020 Hunting & Trapping Regulations Synopsis for Compulsory Inspection requirements.

Code	Area	M.U.	Zone	Season Dates	Class of Animal	Tentative # of Auth	2018 First Choice Odds
2102	Kootenay	4-02	A+++	Oct 11-Oct 31	Antlerless	1	75.0:1
2103	Kootenay	4-02	A+++	Nov 1-Nov 30	Antlerless	1	117.0:1
2104	Kootenay	4-02	X*	Sept 20-Sept 30	Antlerless	1	63.0:1
2105	Kootenay	4-02	X*	Oct 1-Oct 10	Antlerless	1	30.0:1
2106	Kootenay	4-03	H*	Sept 20-Sept 30	Antlerless	1	107.0:1
2107	Kootenay	4-03	H*	Oct 1-Oct 10	Antlerless	1	102.0:1
2108	Kootenay	4-06	C***	Sept 10-Sept 30	Antlerless	1	55.0:1
2109	Kootenay	4-06	C***	Oct 1-Oct 31	Antlerless	1	84.0:1
2110	Kootenay	4-06	C***	Nov 1-Nov 30	Antlerless	1	104.0:1
2111	Kootenay	4-06	C***	Dec 1-Dec 31	Antlerless	1	77.0:1
2112	Kootenay	4-06	C***	Jan 1/20-Jan 31/20	Antlerless	1	40.0:1
2113	Kootenay	4-06	C***	Feb 1/20-Feb 28/20	Antlerless	1	40.0:1
2114	Kootenay	4-08	C+	Sept 1-Sept 30	Antlerless	1	148.0:1
2115	Kootenay	4-08	C+	Oct 1-Oct 31	Antlerless	1	110.0:1
2116	Kootenay	4-08	C+	Nov 1-Nov 30	Antlerless	1	123.0:1
2117	Kootenay	4-08	C+	Dec 1-Dec 31	Antlerless	1	78.0:1
2118	Kootenay	4-08	C+	Jan 1/20-Jan 31/20	Antlerless	1	149.0:1
2119	Kootenay	4-08	C+	Feb 1/20-Feb 28/20	Antlerless	1	39.0:1
2120	Kootenay	4-20	X*	Sept 20-Sept 30	Antlerless	1	111.0:1
2121	Kootenay	4-20	X*	Oct 1-Oct 10	Antlerless	1	148.0:1
2122	Kootenay	4-21	X*	Sept 20-Sept 30	Antlerless	1	62.0:1
2123	Kootenay	4-21	X*	Oct 1-Oct 10	Antlerless	1	84.0:1
2124	Kootenay	4-22	X*	Sept 20-Sept 30	Antlerless	1	129.0:1
2125	Kootenay	4-22	X*	Oct 1-Oct 10	Antlerless	1	135.0:1
2126	Kootenay	4-23	A++	Oct 1-Oct 10	Antlerless	1	211.0:1
2127	Kootenay	4-25	X**	Sept 20-Sept 30	Antlerless	1	39.0:1
2128	Kootenay	4-25	X**	Oct 1-Oct 10	Antlerless	1	67.0:1
2129	Kootenay	4-26	H*	Sept 20-Sept 30	Antlerless	1	59.0:1
2130	Kootenay	4-26	H*	Oct 1-Oct 10	Antlerless	1	89.0:1
2131	Kootenay	4-35	X★	Sept 20-Sept 30	Antlerless	1	98.0:1
2132	Kootenay	4-35	X★	Oct 1-Oct 10	Antlerless	1	74.0:1

\* This zone includes land on or below 1100 metres within the M.U., except for the upper drainages of several creeks and rivers, as indicated on Map 4J.

\*\* Includes all land on or below 1100 metres within M.U. 4-24, and 4-25, except for the upper drainages of several creeks and rivers, as indicated on Map 4J.

\*\*\* Also includes a portion of M.U. 4-07. See Map 4L. Access Permits are required for hunting activities on the Creston Valley Wildlife Management Area (CVWMA). Please refer to the CVWMA's website [www.crestonwildlife.ca](http://www.crestonwildlife.ca) for further details.

+ Also includes portions of M.U. 4-15, 4-16 and 4-17. Includes all land on or below 1200 metres within Zone C of M.U. 4-08. See Map 4K.

++ Portions of Zone A of M.U. 4-23 is restricted to archery equipment only. See Map 4I.



## ELK

## KOOTENAY AGE-RESTRICTED HUNTS (See Map 4I for boundaries)

The following hunts are open ONLY to hunters who are under the age of 18, or over the age of 65, and WHO POSSESS A VALID FWID. To qualify as under 18, an applicant's 18th birthday must fall on or after August 1, 2019. To qualify as over 65, an applicant's 65th birthday must fall on or before August 1, 2019. Hunters who are under the age of 18 at the time of their hunt must be accompanied and closely supervised while hunting by a person who is 18 years of age or older and who meet the qualifications of a Supervising Hunter for Youth, see details at [www.gov.bc.ca/hunting](http://www.gov.bc.ca/hunting).

Code	Area	M.U.	Zone	Season Dates	Class of Animal	Tentative # of Auth	2018 First Choice Odds
2133	Kootenay Y/S	4-23	A++	Sept 10-Sept 18	Antlerless	1	41.0:1
2134	Kootenay Y/S	4-23	A++	Sept 20-Sept 28	Antlerless	1	46.0:1

++ Portions of Zone A of M.U. 4-23 is restricted to archery equipment only. See Map 4E.

## SKEENA REGION 6 (See Map 6K for boundaries)

Please refer to the 2018-2020 Hunting & Trapping Regulations Synopsis for Compulsory Inspection requirements.

Code	Area	M.U.	Zone	Season Dates	Class of Animal	Tentative # of Auth	2018 First Choice Odds
<b>ARCHERY ONLY SEASONS</b>							
2135	Skeena	6-04	A*	Dec 1-Dec 15	Bull	1	49.0:1
2136	Skeena	6-04	A*	Dec 16-Dec 31	Bull	1	13.0:1
2137	Skeena	6-08	A*	Dec 1-Dec 15	Bull	1	86.0:1
2138	Skeena	6-08	A*	Dec 16-Dec 31	Bull	1	45.0:1
2139	Skeena	6-09	A*	Dec 1-Dec 15	Bull	1	45.0:1
2140	Skeena	6-09	A*	Dec 16-Dec 31	Bull	1	21.0:1
2141	Skeena	6-04	A*	Dec 1-Dec 15	Antlerless	1	17.0:1
2142	Skeena	6-04	A*	Dec 16-Dec 31	Antlerless	1	12.0:1
2143	Skeena	6-08	A*	Dec 1-Dec 15	Antlerless	1	40.0:1
2144	Skeena	6-08	A*	Dec 16-Dec 31	Antlerless	1	21.0:1
2145	Skeena	6-09	A*	Dec 1-Dec 15	Antlerless	1	11.0:1
2146	Skeena	6-09	A*	Dec 16-Dec 31	Antlerless	1	9.0:1

## REGULAR LIMITED ENTRY HUNTING SEASONS

2147	Skeena	6-04	A*	Jan 1/20-Jan 15/20	Bull	1	124.0:1
2148	Skeena	6-04	A*	Jan 16/20-Jan 31/20	Bull	1	36.0:1
2149	Skeena	6-04	A*	Feb 1/20-Feb 15/20	Bull	1	20.0:1
2150	Skeena	6-04	A*	Feb 16/20-Mar 1/20	Bull	1	26.0:1
2151	Skeena	6-08	A*	Jan 1/20-Jan 15/20	Bull	1	229.0:1
2152	Skeena	6-08	A*	Jan 16/20-Jan 31/20	Bull	1	85.0:1
2153	Skeena	6-08	A*	Feb 1/20-Feb 15/20	Bull	1	63.0:1
2154	Skeena	6-08	A*	Feb 16/20-Mar 1/20	Bull	1	68.0:1
2155	Skeena	6-09	A*	Jan 1/20-Jan 15/20	Bull	1	86.0:1
2156	Skeena	6-09	A*	Jan 16/20-Jan 31/20	Bull	1	31.0:1
2157	Skeena	6-09	A*	Feb 1/20-Feb 15/20	Bull	1	26.0:1
2158	Skeena	6-09	A*	Feb 16/20-Mar 1/20	Bull	1	18.0:1
2159	Skeena	6-04	A*	Jan 1/20-Jan 15/20	Antlerless	1	64.0:1
2160	Skeena	6-04	A*	Jan 16/20-Jan 31/20	Antlerless	1	34.0:1
2161	Skeena	6-04	A*	Feb 1/20-Feb 15/20	Antlerless	1	13.0:1
2162	Skeena	6-04	A*	Feb 16/20-Mar 1/20	Antlerless	1	11.0:1
2163	Skeena	6-08	A*	Jan 1/20-Jan 15/20	Antlerless	1	82.0:1
2164	Skeena	6-08	A*	Jan 16/20-Jan 31/20	Antlerless	1	50.0:1
2165	Skeena	6-08	A*	Feb 1/20-Feb 15/20	Antlerless	1	40.0:1
2166	Skeena	6-08	A*	Feb 16/20-Mar 1/20	Antlerless	1	44.0:1
2167	Skeena	6-09	A*	Jan 1/20-Jan 15/20	Antlerless	1	28.0:1
2168	Skeena	6-09	A*	Jan 16/20-Jan 31/20	Antlerless	1	12.0:1
2169	Skeena	6-09	A*	Feb 1/20-Feb 15/20	Antlerless	1	17.0:1
2170	Skeena	6-09	A*	Feb 16/20-Mar 1/20	Antlerless	1	10.0:1

\* Restricted to PRIVATE LAND ONLY

## OMINECA/PEACE REGION 7 (See Maps 7G, 7H &amp; 7I for boundaries)

Code	Area	M.U.	Zone	Season Dates	Class of Animal	Tentative # of Auth	2018 First Choice Odds
2171	Prince George	7-02*		Nov 15-Dec 14	Antlerless	20	11.3:1
2172	Prince George	7-02*		Dec 15-Jan 14/20	Antlerless	20	8.0:1
2173	Prince George	7-02*		Jan 15/20-Feb 14/20	Antlerless	20	6.0:1
2174	Prince George	7-07**		Nov 15-Dec 14	Antlerless	4	10.3:1
2175	Prince George	7-07**		Dec 15-Jan 14/20	Antlerless	4	6.5:1
2176	Prince George	7-07**		Jan 15/20-Feb 14/20	Antlerless	4	6.5:1
2177	Prince George	7-08**		Nov 15-Dec 14	Antlerless	4	23.0:1
2178	Prince George	7-08**		Dec 15-Jan 14/20	Antlerless	4	20.0:1
2179	Prince George	7-08**		Jan 15/20-Feb 14/20	Antlerless	4	11.3:1
2180	Prince George	7-09**		Nov 15-Dec 14	Antlerless	4	23.8:1
2181	Prince George	7-09**		Dec 15-Jan 14/20	Antlerless	4	10.3:1
2182	Prince George	7-09**		Jan 15/20-Feb 14/20	Antlerless	4	6.5:1
2183	Prince George	7-10**		Nov 15-Dec 14	Antlerless	4	7.8:1
2184	Prince George	7-10**		Dec 15-Jan 14/20	Antlerless	4	5.0:1
2185	Prince George	7-10**		Jan 15/20-Feb 14/20	Antlerless	4	2.5:1
2186	Prince George	7-12**		Nov 15-Dec 14	Antlerless	8	11.6:1
2187	Prince George	7-12**		Dec 15-Jan 14/20	Antlerless	8	10.8:1
2188	Prince George	7-12**		Jan 15/20-Feb 14/20	Antlerless	8	5.1:1
2189	Prince George	7-13**		Nov 15-Dec 14	Antlerless	8	26.1:1
2190	Prince George	7-13**		Dec 15-Jan 14/20	Antlerless	8	25.4:1
2191	Prince George	7-13**		Jan 15/20-Feb 14/20	Antlerless	8	12.3:1
2192	Prince George	7-14**		Nov 15-Dec 14	Antlerless	8	2.6:1
2193	Prince George	7-14**		Dec 15-Jan 14/20	Antlerless	8	2.1:1
2194	Prince George	7-14**		Jan 15/20-Feb 14/20	Antlerless	8	0.9:1

## ELK

## OMINECA/PEACE REGION 7 (See Maps 7G, 7H &amp; 7I for boundaries)

Code	Area	M.U.	Zone	Season Dates	Class of Animal	Tentative # of Auth	2018 First Choice Odds
2195	Prince George	7-15**		Nov 15-Dec 14	Antlerless	4	26.5:1
2196	Prince George	7-15**		Dec 15-Jan 14/20	Antlerless	4	18.5:1
2197	Prince George	7-15**		Jan 15/20-Feb 14/20	Antlerless	4	9.5:1
2198	Prince George	7-17**		Nov 15-Dec 14	Antlerless	4	4.8:1
2199	Prince George	7-17**		Dec 15-Jan 14/20	Antlerless	4	0.5:1
2200	Prince George	7-17**		Jan 15/20-Feb 14/20	Antlerless	4	1.0:1
2201	Prince George	7-24**		Nov 15-Dec 14	Antlerless	4	21.8:1
2202	Prince George	7-24**		Dec 15-Jan 14/20	Antlerless	4	19.5:1
2203	Prince George	7-24**		Jan 15/20-Feb 14/20	Antlerless	4	18.0:1
2204	Prince George	7-25**		Nov 15-Dec 14	Antlerless	6	11.7:1
2205	Prince George	7-25**		Dec 15-Jan 14/20	Antlerless	4	11.0:1
2206	Prince George	7-25**		Jan 15/20-Feb 14/20	Antlerless	2	7.0:1
2207	Peace River	7-20+	A	Dec 1-Feb 28/20	Antlerless	1200	6.6:1
2208	Peace River	7-20+	A	Dec 1-Feb 28/20	Either Sex	50	23.9:1
2209	Tuchodi River	7-42***	A	Aug 20-Oct 31	Antlerless	115	2.6:1
2210	Toad River	7-51	A++	Dec 1-Feb 28/20	Antlerless	50	6.2:1

\* Restricted to PRIVATE LAND ONLY within M.U. 7-02, 7-03, 7-04 and 7-05.

\*\* Restricted to PRIVATE LAND ONLY.

\*\*\* Includes M.U. 7-50 and the northern portion of M.U. 7-42. See to Map 7H.

+ Includes all Crown Land and private land. Zone A of 7-20 encompasses M.U. 7-32, 7-33, and 7-34 and portions of M.U. 7-20, 7-21, 7-35, 7-45, and 7-46. This hunt also includes all PRIVATE LAND ONLY and CROWN LAND ONLY within 2000 metres of private land within M.U. 7-22, 7-43, 7-44, Zone A of 7-45 and M.U. 7-58. See Map 7G.

++ Includes a portion of M.U. 7-54.

**PRIVATE LAND ONLY hunts:** Permission of the landowner must be obtained prior to the hunt. Applying for an LEH in this area does not guarantee that there will be Elk present during the selected season. Also the private landowners may restrict the number of hunters that are allowed onto their land. It is the hunter's responsibility to locate landowners willing to allow hunter access. This can be a long and challenging process with no guarantee of success. Further, the landowner has the right to stipulate conditions when granting access. Some landowners may charge access fees and this is legal in British Columbia.

## PEACE RIVER AGE-RESTRICTED HUNTS (See Map 7G for boundaries)

The following hunt is open ONLY to hunters who are under the age of 18 and WHO POSSESS A VALID FWID. To qualify as under 18, an applicant's 18th birthday must fall on or after August 1, 2019. Hunters who are under the age of 18 at the time of their hunt must be accompanied and closely supervised while hunting by a person who is 18 years of age or older and who meet the qualifications of a Supervising Hunter for Youth see details at [www.gov.bc.ca/hunting](http://www.gov.bc.ca/hunting).

Code	Area	M.U.	Zone	Season Dates	Class of Animal	Tentative # of Auth	2018 First Choice Odds
2211	Peace River Y	7-20	A**	Dec 1-Feb 28/20	Either Sex	200	1.4:1

\*\* Includes all Crown Land and private land. Zone A of M.U. 7-20 encompasses M.U. 7-32, 7-33, and 7-34 and portions of M.U. 7-20, 7-21, 7-35, 7-45, and 7-46. This hunt also includes all PRIVATE LAND ONLY and CROWN LAND ONLY within 2000 metres of private land within M.U. 7-22, 7-43, 7-44, Zone A of 7-45 and M.U. 7-58. See Map 7G.

## OKANAGAN REGION 8 (See Map 8F for boundaries)

Code	Area	M.U.	Zone	Season Dates	Class of Animal	Tentative # of Auth	2018 First Choice Odds
2212	Princeton	8-04	A**	Sept 10-Sept 30	Antlerless	10	197.8:1
2213	Princeton	8-04	A**	Oct 1-Oct 20	Antlerless	10	130.5:1
2214	Christian Valley	8-12	A*	Nov 10-Dec 15	Antlerless	25	64.6:1
2215	Christian Valley	8-12	A*	Jan 15/20-Feb 28/20	Antlerless	25	29.0:1

\* Restricted to all land on or below 1100 metre elevation within M.U. 8-12 and 8-14.

\*\* Includes portions of M.U. 8-4, 8-5 and 8-6. See [www.gov.bc.ca/hunting](http://www.gov.bc.ca/hunting) for detailed maps.

Please remember that it is illegal to hunt on private land without the consent of the landowner. Indian Reserves are private land. Permission must be obtained from the local Indian Business Office in order to hunt on or across these lands. Private landowners may restrict the number of hunters that are allowed onto their land. Applying for an LEH in this area does not guarantee that there will be Elk present during selected season.

## LIMITED ENTRY MOOSE SHARED HUNTS

All Moose hunts are open **only** to single applicants or shared groups of up to four applicants. Please see the "SHARED HUNTS" section of this synopsis for more details.

## THOMPSON REGION 3 (See Map 3H for boundaries)

Code	Area	M.U.	Zone	Season Dates	Class of Animal	Tentative # of Auth	2018 First Choice Odds
4001	Kamloops	3-12		Nov 1-Nov 10	Cow or Calf	1	101.0:1
4002	Kamloops	3-13		Nov 1-Nov 10	Cow or Calf	1	50.0:1
4003	Kamloops	3-18		Nov 1-Nov 10	Cow or Calf	1	43.0:1
4004	Kamloops	3-19		Nov 1-Nov 10	Cow or Calf	1	124.0:1
4005	Kamloops	3-20		Nov 1-Nov 10	Cow or Calf	1	79.0:1
4006	Kamloops	3-26		Nov 1-Nov 10	Cow or Calf	1	47.0:1
4007	Kamloops	3-27		Nov 1-Nov 10	Cow or Calf	1	48.0:1
4008	Kamloops	3-28		Nov 1-Nov 10	Cow or Calf	1	50.0:1
4009	Kamloops	3-29		Nov 1-Nov 10	Cow or Calf	1	28.0:1
4010	Kamloops	3-30		Nov 1-Nov 10	Cow or Calf	1	50.0:1
4011	Kamloops	3-31		Nov 1-Nov 10	Cow or Calf	1	25.0:1
4012	Kamloops	3-36		Nov 1-Nov 10	Cow or Calf	1	16.0:1
4013	Kamloops	3-37		Nov 1-Nov 10	Cow or Calf	1	20.0:1
4014	Kamloops	3-39		Nov 1-Nov 10	Cow or Calf	1	9.0:1
4015	Kamloops	3-40		Nov 1-Nov 10	Cow or Calf	1	2.0:1
4016	Kamloops	3-41		Nov 1-Nov 10	Cow or Calf	1	3.0:1
4017	Kamloops	3-42		Nov 1-Nov 10	Cow or Calf	1	16.0:1
4018	Kamloops	3-44		Nov 1-Nov 10	Cow or Calf	1	5.0:1



## LIMITED ENTRY MOOSE SHARED HUNTS

## THOMPSON REGION 3 (See Map 3H for boundaries)

Code	Area	M.U.	Zone	Season Dates	Class of Animal	Tentative # of Auth	2018 First Choice Odds
<b>NOTE: LEH BULL IS ANY BULL REGARDLESS OF ANTLER CONFIGURATION</b>							
4019	Kamloops	3-12	A	Oct 1-Oct 31	Bull	16	35.5:1
4020	Kamloops	3-12	B	Oct 1-Oct 31	Bull	2	31.5:1
4021	Kamloops	3-13		Oct 1-Oct 31	Bull	9	26.2:1
4022	Kamloops	3-17		Oct 1-Oct 31	Bull	2	35.0:1
4023	Kamloops	3-18		Oct 1-Oct 31	Bull	6	45.2:1
4024	Kamloops	3-19	A	Oct 1-Oct 31	Bull	5	56.9:1
4025	Kamloops	3-19	B	Oct 1-Oct 31	Bull	3	45.4:1
4026	Kamloops	3-20		Oct 1-Oct 31	Bull	2	58.0:1
4027	Kamloops	3-26		Oct 1-Oct 31	Bull	6	56.2:1
4028	Kamloops	3-27		Oct 1-Oct 31	Bull	7	35.7:1
4029	Kamloops	3-28	A	Oct 1-Oct 31	Bull	11	17.3:1
4030	Kamloops	3-28	B	Oct 1-Oct 31	Bull	8	14.9:1
4031	Kamloops	3-29	A	Oct 1-Oct 31	Bull	10	30.1:1
4032	Kamloops	3-29	B	Oct 1-Oct 31	Bull	10	24.5:1
4033	Kamloops	3-30	A	Oct 1-Oct 31	Bull	3	29.1:1
4034	Kamloops	3-30	B	Oct 1-Oct 31	Bull	7	51.4:1
4035	Kamloops	3-31	A	Oct 1-Oct 31	Bull	14	12.4:1
4036	Kamloops	3-31	B	Oct 1-Oct 31	Bull	12	11.1:1
4037	Kamloops	3-32		Oct 1-Oct 31	Bull	12	23.7:1
4038	Kamloops	3-33		Oct 1-Oct 31	Bull	4	40.8:1
4039	Kamloops	3-35		Oct 1-Oct 31	Bull	10	7.1:1
4040	Kamloops	3-36		Oct 1-Oct 31	Bull	4	23.3:1
4041	Kamloops	3-37		Oct 1-Oct 31	Bull	20	14.2:1
4042	Kamloops	3-38		Oct 1-Oct 31	Bull	18	11.8:1
4043	Kamloops	3-39		Oct 1-Oct 31	Bull	1	176.0:1
4044	Kamloops	3-40		Oct 1-Oct 31	Bull	18	7.6:1
4045	Kamloops	3-41		Oct 1-Oct 31	Bull	7	8.3:1
4046	Kamloops	3-42		Oct 1-Oct 31	Bull	9	7.3:1
4047	Kamloops	3-43		Oct 1-Oct 31	Bull	3	4.3:1
4048	Kamloops	3-44		Oct 1-Oct 31	Bull	4	6.0:1
4049	Kamloops	3-46*		Oct 1-Oct 31	Bull	25	2.9:1
4050	Kamloops	3-46*		Sept 20-Sept 30	Bull	5	2.4:1
4051	Kamloops	3-12	A	Nov 1-Nov 30	Bull	13	20.6:1
4052	Kamloops	3-12	B	Nov 1-Nov 30	Bull	1	21.0:1
4053	Kamloops	3-13		Nov 1-Nov 30	Bull	14	10.8:1
4054	Kamloops	3-17		Nov 1-Nov 30	Bull	12	7.7:1
4055	Kamloops	3-18		Nov 1-Nov 30	Bull	9	9.5:1
4056	Kamloops	3-19	A	Nov 1-Nov 30	Bull	6	19.9:1
4057	Kamloops	3-19	B	Nov 1-Nov 30	Bull	6	8.5:1
4058	Kamloops	3-20		Nov 1-Nov 30	Bull	2	37.0:1
4059	Kamloops	3-26		Nov 1-Nov 30	Bull	6	21.7:1
4060	Kamloops	3-27		Nov 1-Nov 30	Bull	9	14.4:1
4061	Kamloops	3-28	A	Nov 1-Nov 30	Bull	26	5.5:1
4062	Kamloops	3-28	B	Nov 1-Nov 30	Bull	10	4.7:1
4063	Kamloops	3-29	A	Nov 1-Nov 30	Bull	9	9.4:1
4064	Kamloops	3-29	B	Nov 1-Nov 30	Bull	13	9.0:1
4065	Kamloops	3-30	A	Nov 1-Nov 30	Bull	7	10.9:1
4066	Kamloops	3-30	B	Nov 1-Nov 30	Bull	15	16.3:1
4067	Kamloops	3-31	A	Nov 1-Nov 30	Bull	28	7.0:1
4068	Kamloops	3-31	B	Nov 1-Nov 30	Bull	24	4.3:1
4069	Kamloops	3-32		Nov 1-Nov 30	Bull	24	5.3:1
4070	Kamloops	3-33		Nov 1-Nov 30	Bull	13	5.1:1
4071	Kamloops	3-35		Nov 1-Nov 30	Bull	20	2.8:1
4072	Kamloops	3-36		Nov 1-Nov 30	Bull	7	11.1:1
4073	Kamloops	3-37		Nov 1-Nov 30	Bull	25	5.6:1
4074	Kamloops	3-38		Nov 1-Nov 30	Bull	16	3.8:1
4075	Kamloops	3-39		Nov 1-Nov 30	Bull	4	23.0:1
4076	Kamloops	3-40		Nov 1-Nov 30	Bull	19	3.6:1
4077	Kamloops	3-41		Nov 1-Nov 30	Bull	12	5.2:1
4078	Kamloops	3-42		Nov 1-Nov 30	Bull	16	2.9:1
4079	Kamloops	3-43		Nov 1-Nov 30	Bull	2	3.0:1
4080	Kamloops	3-44		Nov 1-Nov 30	Bull	2	2.0:1
4081	Kamloops	3-46*		Nov 1-Nov 30	Bull	30	1.7:1
4082	Kamloops	3-46*		Dec 1-Dec 10	Bull	10	1.8:1

\* Hunters should be aware that M.U. 3-46 is located primarily within Wells Gray Provincial Park. Access is limited, ATV use is prohibited and additional restrictions may apply.

## KOOTENAY REGION 4 (See Maps 4B, 4C, 4E, 4F &amp; 4H for boundaries)

Please refer to the 2018-2020 Hunting & Trapping Regulations Synopsis for Compulsory Inspection requirements.

Code	Area	M.U.	Zone	Season Dates	Class of Animal	Tentative # of Auth	2018 First Choice Odds
4083	Kootenay	4-38	D	Oct 16-Nov 30	Cow or Calf*	31	3.2:1
4084	Kootenay	4-38	E	Oct 16-Nov 30	Cow or Calf*	35	5.3:1
4085	Kootenay	4-38	F	Oct 16-Nov 30	Cow or Calf*	26	1.6:1
4086	Kootenay	4-39	D	Oct 16-Nov 30	Cow or Calf*	32	1.0:1
4087	Kootenay	4-39	E	Oct 16-Nov 30	Cow or Calf*	30	0.5:1
4088	Kootenay	4-39	F	Oct 16-Nov 30	Cow or Calf*	21	1.9:1

\* Where a hunter chooses to harvest a cow rather than a calf, please select a cow without calves.

**NOTE: LEH BULL IS ANY BULL REGARDLESS OF ANTLER CONFIGURATION**

Code	Area	M.U.	Zone	Season Dates	Class of Animal	Tentative # of Auth	2018 First Choice Odds
4089	Kootenay	4-01	A	Oct 15-Nov 15	Bull*	10	12.7:1
4090	Kootenay	4-01	B	Oct 15-Nov 15	Bull*	13	10.6:1
4091	Kootenay	4-02	A	Oct 15-Nov 15	Bull*	4	17.3:1
4092	Kootenay	4-02	B	Oct 15-Nov 15	Bull*	11	6.1:1
4093	Kootenay	4-03		Oct 15-Nov 15	Bull*	3	31.3:1
4094	Kootenay	4-04		Oct 15-Nov 15	Bull*	5	11.2:1
4095	Kootenay	4-05		Oct 15-Nov 15	Bull*	18	21.2:1
4096	Kootenay	4-06		Oct 15-Nov 15	Bull*	16	19.1:1
4097	Kootenay	4-07		Oct 15-Nov 15	Bull*	8	12.8:1
4098	Kootenay	4-08		Oct 15-Nov 15	Bull*	11	28.8:1

## LIMITED ENTRY MOOSE SHARED HUNTS

## KOOTENAY REGION 4 (See Maps 4B, 4C, 4E, 4F &amp; 4H for boundaries)

Code	Area	M.U.	Zone	Season Dates	Class of Animal	Tentative # of Auth	2018 First Choice Odds
4099	Kootenay	4-09		Oct 15-Nov 15	Bull*	8	48.5:1
4100	Kootenay	4-14		Oct 15-Nov 15	Bull*	3	28.7:1
4101	Kootenay	4-15		Oct 15-Nov 15	Bull*	3	11.0:1
4102	Kootenay	4-16		Oct 15-Nov 15	Bull*	1	19.5:1
4103	Kootenay	4-17		Oct 15-Nov 15	Bull*	2	11.0:1
4104	Kootenay	4-18		Oct 15-Nov 15	Bull*	5	11.2:1
4105	Kootenay	4-19		Oct 15-Nov 15	Bull*	1	4.5:1
4106	Kootenay	4-20		Oct 15-Nov 15	Bull*	16	21.9:1
4107	Kootenay	4-21		Oct 15-Nov 15	Bull*	7	17.4:1
4108	Kootenay	4-22		Oct 15-Nov 15	Bull*	32	12.0:1
4109	Kootenay	4-23	A	Oct 15-Nov 15	Bull*	2	16.0:1
4110	Kootenay	4-23	B	Oct 15-Nov 15	Bull*	14	15.1:1
4111	Kootenay	4-24		Oct 15-Nov 15	Bull*	2	20.2:1
4112	Kootenay	4-25		Oct 15-Nov 15	Bull*	20	9.3:1
4113	Kootenay	4-26		Oct 15-Nov 15	Bull*	14	12.6:1
4114	Kootenay	4-27		Oct 15-Nov 15	Bull*	2	1.0:1
4115	Kootenay	4-28		Oct 15-Nov 15	Bull*	2	1.0:1
4116	Kootenay	4-29		Oct 15-Nov 15	Bull*	5	5.4:1
4117	Kootenay	4-30		Oct 15-Nov 15	Bull*	6	1.5:1
4118	Kootenay	4-31		Oct 15-Nov 15	Bull*	16	5.0:1
4119	Kootenay	4-32	A	Oct 15-Nov 15	Bull*	21	16.5:1
4120	Kootenay	4-32	B	Oct 15-Nov 15	Bull*	19	6.2:1
4121	Kootenay	4-33		Oct 15-Nov 15	Bull*	7	4.0:1
4122	Kootenay	4-34		Oct 15-Nov 15	Bull*	9	11.4:1
4123	Kootenay	4-35		Oct 15-Nov 15	Bull*	2	33.0:1
4124	Kootenay	4-36		Sept 20-Nov 15	Bull**	9	5.9:1
4125	Kootenay	4-37		Sept 20-Nov 15	Bull**	20	1.8:1
4126	Kootenay	4-38	D	Sept 20-Nov 15	Bull**	18	7.7:1
4127	Kootenay	4-38	E	Sept 20-Nov 15	Bull**	11	17.1:1
4128	Kootenay	4-38	F	Sept 20-Nov 15	Bull**	3	11.5:1
4129	Kootenay	4-39	D	Sept 20-Nov 15	Bull**	5	4.0:1
4130	Kootenay	4-39	E	Sept 20-Nov 15	Bull**	6	6.8:1
4131	Kootenay	4-39	F	Sept 20-Nov 15	Bull**	1	8.5:1
4132	Kootenay	4-40		Sept 20-Nov 15	Bull**	29	3.3:1

\* Persons successful in drawing an LEH authorization for these bull Moose only hunts may hunt from September 1 to October 14 using ARCHERY EQUIPMENT ONLY.

\*\* Persons successful in drawing an LEH authorization for these bull Moose only hunts may hunt from September 1 to September 19 using ARCHERY EQUIPMENT ONLY.

## CARIBOO REGION 5 (See Maps 5C, 5E, 5F &amp; 5G for boundaries)

Please refer to the 2018-2020 Hunting & Trapping Regulations Synopsis for Compulsory Inspection requirements.

Code	Area	M.U.	Zone	Season Dates	Class of Animal	Tentative # of Auth	2018 First Choice Odds
4133	Cariboo	5-15	A	Nov 1-Dec 10	Cow or Calf	1	37.0:1
4134	Cariboo	5-15	B	Nov 1-Dec 10	Cow or Calf	1	2.0:1
4135	Cariboo	5-15	C	Nov 1-Dec 10	Cow or Calf	1	12.0:1
4136	Cariboo	5-15	D	Nov 1-Dec 10	Cow or Calf	1	25.0:1

**NOTE: LEH BULL IS ANY BULL REGARDLESS OF ANTLER CONFIGURATION**

The number of bull moose LEH authorizations for the Cariboo Region are under review and have yet to be determined.

4137	Cariboo	5-01		Sept 10-Sept 30	Bull	TBD	10.8:1
4138	Cariboo	5-01		Oct 1-Oct 14	Bull	TBD	30.1:1
4139	Cariboo	5-01		Oct 15-Oct 31	Bull	TBD	9.8:1
4140	Cariboo	5-01		Nov 1-Nov 15	Bull	TBD	7.6:1
4141	Cariboo	5-02	A	Sept 10-Sept 30	Bull	TBD	8.0:1
4142	Cariboo	5-02	A	Oct 1-Oct 14	Bull	TBD	13.8:1
4143	Cariboo	5-02	A	Oct 15-Oct 31	Bull	TBD	9.0:1
4144	Cariboo	5-02	A	Nov 1-Nov 15	Bull	TBD	4.8:1
4145	Cariboo	5-02	B	Sept 10-Sept 30	Bull	TBD	7.3:1
4146	Cariboo	5-02	B	Oct 1-Oct 14	Bull	TBD	23.2:1
4147	Cariboo	5-02	B	Oct 15-Oct 31	Bull	TBD	16.0:1
4148	Cariboo	5-02	B	Nov 1-Nov 15	Bull	TBD	8.9:1
4149	Cariboo	5-02	C	Sept 10-Sept 30	Bull	TBD	5.1:1
4150	Cariboo	5-02	C	Oct 1-Oct 14	Bull	TBD	14.8:1
4151	Cariboo	5-02	C	Oct 15-Oct 31	Bull	TBD	13.6:1
4152	Cariboo	5-02	C	Nov 1-Nov 15	Bull	TBD	12.0:1
4153	Cariboo	5-02	D	Sept 10-Sept 30	Bull	TBD	3.7:1
4154	Cariboo	5-02	D	Oct 1-Oct 14	Bull	TBD	10.2:1
4155	Cariboo	5-02	D	Oct 15-Oct 31	Bull	TBD	6.6:1
4156	Cariboo	5-02	D	Nov 1-Nov 15	Bull	TBD	4.0:1
4157	Cariboo**	5-03		Oct 1-Oct 14	Bull	TBD	14.8:1
4158	Cariboo**	5-03		Oct 15-Oct 31	Bull	TBD	10.3:1
4159	Cariboo**	5-03		Nov 1-Nov 15	Bull	TBD	4.5:1
4160	Cariboo**	5-04 ★	A	Oct 1-Oct 14	Bull	TBD	5.3:1
4161	Cariboo**	5-04 ★	A	Oct 15-Oct 31	Bull	TBD	0.5:1
4162	Cariboo**	5-04 ★	A	Nov 1-Nov 15	Bull	TBD	1.0:1
4163	Cariboo**	5-04 ★	B*	Oct 1-Oct 14	Bull	TBD	5.5:1
4164	Cariboo**	5-04 ★	B*	Oct 15-Oct 31	Bull	TBD	2.5:1
4165	Cariboo**	5-04 ★	B*	Nov 1-Nov 15	Bull	TBD	1.3:1
4166	Cariboo**	5-05 ★		Oct 1-Oct 14	Bull	TBD	2.8:1
4167	Cariboo**	5-05 ★		Oct 15-Oct 31	Bull	TBD	2.9:1
4168	Cariboo**	5-05 ★		Nov 1-Nov 15	Bull	TBD	0.4:1
4169	Cariboo**	5-06		Sept 10-Sept 30	Bull	TBD	5.1:1
4170	Cariboo**	5-06		Oct 1-Oct 14	Bull	TBD	9.6:1
4171	Cariboo**	5-06		Oct 15-Oct 31	Bull	TBD	2.0:1
4172	Cariboo**	5-06		Nov 1-Nov 15	Bull	TBD	1.2:1
4173	Cariboo**	5-10		Sept 10-Sept 30	Bull	TBD	3.0:1
4174	Cariboo**	5-10		Oct 1-Oct 14	Bull	TBD	4.2:1
4175	Cariboo**	5-10		Oct 15-Oct 31	Bull	TBD	0.0:1
4176	Cariboo**	5-10		Nov 1-Nov 15	Bull	TBD	0.0:1
4177	Cariboo**	5-11	A	Sept 10-Sept 30	Bull	TBD	0.4:1
4178	Cariboo**	5-11	A	Oct 1-Oct 14	Bull	TBD	2.0:1



## LIMITED ENTRY MOOSE SHARED HUNTS

## CARIBOO REGION 5 (See Maps 5C, 5E, 5F &amp; 5G for boundaries)

The number of bull moose LEH authorizations for the Cariboo Region are under review and have yet to be determined.

Code	Area	M.U.	Zone	Season Dates	Class of Animal	Tentative # of Auth	2018 First Choice Odds
4179	Cariboo**	5-11	A	Oct 15-Oct 31	Bull	TBD	0.5:1
4180	Cariboo**	5-11	A	Nov 1-Nov 15	Bull	TBD	0.3:1
4181	Cariboo**	5-12	A	Oct 1-Oct 14	Bull	TBD	4.8:1
4182	Cariboo**	5-12	A	Oct 15-Oct 31	Bull	TBD	1.7:1
4183	Cariboo**	5-12	A	Nov 1-Nov 15	Bull	TBD	1.2:1
4184	Cariboo**	5-12	B	Sept 10-Sept 30	Bull	TBD	4.2:1
4185	Cariboo**	5-12	B	Oct 1-Oct 14	Bull	TBD	3.3:1
4186	Cariboo**	5-12	B	Oct 15-Oct 31	Bull	TBD	2.4:1
4187	Cariboo**	5-12	B	Nov 1-Nov 15	Bull	TBD	0.6:1
4188	Cariboo**	5-13	A	Oct 15-Oct 31	Bull	TBD	1.6:1
4189	Cariboo**	5-13	A	Nov 1-Nov 15	Bull	TBD	1.2:1
4190	Cariboo**	5-13	B	Sept 10-Sept 30	Bull	TBD	8.7:1
4191	Cariboo**	5-13	B	Oct 1-Oct 14	Bull	TBD	25.8:1
4192	Cariboo**	5-13	B	Oct 15-Oct 31	Bull	TBD	12.7:1
4193	Cariboo**	5-13	B	Nov 1-Nov 15	Bull	TBD	5.0:1
4194	Cariboo**	5-13	C	Sept 10-Sept 30	Bull	TBD	2.3:1
4195	Cariboo**	5-13	C	Oct 15-Oct 31	Bull	TBD	2.0:1
4196	Cariboo**	5-13	C	Nov 1-Nov 15	Bull	TBD	0.8:1
4197	Cariboo**	5-14		Oct 15-Oct 31	Bull	TBD	2.1:1
4198	Cariboo**	5-14		Nov 1-Nov 15	Bull	TBD	2.1:1
4199	Cariboo	5-15	A	Sept 10-Sept 30	Bull	TBD	6.2:1
4200	Cariboo	5-15	A	Oct 1-Oct 14	Bull	TBD	14.8:1
4201	Cariboo	5-15	A	Oct 15-Oct 31	Bull	TBD	8.7:1
4202	Cariboo	5-15	A	Nov 1-Nov 15	Bull	TBD	1.5:1
4203	Cariboo	5-15	B	Sept 10-Sept 30	Bull	TBD	1.8:1
4204	Cariboo	5-15	B	Oct 1-Oct 14	Bull	TBD	3.7:1
4205	Cariboo	5-15	B	Oct 15-Oct 31	Bull	TBD	1.5:1
4206	Cariboo	5-15	B	Nov 1-Nov 15	Bull	TBD	0.4:1
4207	Cariboo	5-15	C	Sept 10-Sept 30	Bull	TBD	5.5:1
4208	Cariboo	5-15	C	Oct 1-Oct 14	Bull	TBD	14.3:1
4209	Cariboo	5-15	C	Oct 15-Oct 31	Bull	TBD	5.2:1
4210	Cariboo	5-15	C	Nov 1-Nov 15	Bull	TBD	2.0:1
4211	Cariboo	5-15	D	Sept 10-Sept 30	Bull	TBD	8.0:1
4212	Cariboo	5-15	D	Oct 1-Oct 14	Bull	TBD	18.3:1
4213	Cariboo	5-15	D	Oct 15-Oct 31	Bull	TBD	9.9:1
4214	Cariboo	5-15	D	Nov 1-Nov 15	Bull	TBD	5.0:1

\* Also includes Zone C of M.U. 5-04. \*\* Compulsory inspection required.

★ A portion of these hunts are within Aboriginal Title Lands where access is restricted. See Map 5F. There is no consent by Tsilhqot'in National Government to hunt on Aboriginal Title Lands.

## SKEENA REGION 6 (See Maps 6G, 6I &amp; 6J for boundaries)

The Ministry is offering a combination hunt in the Spatsizi for one Moose and one Caribou. See Code 4215 to apply. Persons successful in drawing a Moose/Caribou authorization may hunt for both Moose and Caribou. Please note that you may only enter one application per LEH species per year and if you apply for this combination hunt you may not apply for any other Moose or Caribou hunt.

Please refer to the 2018-2020 Hunting & Trapping Regulations Synopsis for Compulsory Inspection requirements.

Code	Area	M.U.	Zone	Season Dates	Class of Animal	Tentative # of Auth	2018 First Choice Odds
<b>COMBINATION HUNT</b>							
4215	Spatsizi	6-20	A	Aug 15-Oct 15	Moose/Caribou Bull	8	7.1:1
<b>REGULAR HUNTS</b>							
4216	Smithers	6-01		Sept 10-Oct 19 & Oct 23-Nov 15	Bull	88	6.1:1
4217	Smithers	6-02	A	Sept 10-Oct 19 & Oct 23-Nov 15	Bull	50	2.5:1
4218	Smithers	6-02	B	Sept 1-Oct 19	Bull	95	1.3:1
4219	Smithers	6-04		Sept 10-Sept 24	Bull	30	4.7:1
4220	Smithers	6-04		Sept 25-Oct 19	Bull	26	14.2:1
4221	Smithers	6-04		Oct 23-Nov 15	Bull	25	5.0:1
4222	Smithers	6-05		Sept 10-Sept 24	Bull	1	13.0:1
4223	Smithers	6-05		Sept 25-Oct 19	Bull	1	53.0:1
4224	Smithers	6-05		Oct 23-Nov 15	Bull	1	13.0:1
4225	Smithers	6-06		Sept 10-Sept 24	Bull	15	2.7:1
4226	Smithers	6-06		Sept 25-Oct 19	Bull	12	13.0:1
4227	Smithers	6-06		Oct 23-Nov 15	Bull	23	1.9:1
4228	Smithers	6-07		Sept 10-Oct 19 & Oct 23-Nov 15	Bull	31	3.7:1
4229	Smithers	6-08		Sept 10-Sept 24	Bull	72	3.8:1
4230	Smithers	6-08		Sept 25-Oct 19	Bull	62	9.4:1
4231	Smithers	6-08		Oct 23-Nov 15	Bull	89	2.9:1
4232	Smithers	6-09		Sept 10-Sept 24	Bull	150	2.1:1
4233	Smithers	6-09		Sept 25-Oct 19	Bull	150	4.5:1
4234	Smithers	6-09		Oct 23-Nov 15	Bull	150	2.3:1
4235	Smithers	6-10	A*	Sept 10-Oct 19 & Oct 23-Nov 15	Bull	1	18.1:1
4236	Smithers	6-15	A	Sept 10-Oct 19 & Oct 23-Nov 15	Bull	1	18.7:1
4237	Stikine	6-19	A	Sept 1-Sept 14	Bull	15	0.6:1
4238	Stikine	6-19	A	Sept 15-Sept 30	Bull	16	5.3:1
4239	Stikine	6-19	A	Oct 1-Oct 15	Bull	15	4.4:1
4240	Spatsizi	6-20	A	Aug 15-Oct 15	Bull	98	1.3:1
4241	Klappan	6-20	B**	Sept 15-Sept 30	Bull	24	1.3:1
4242	Klappan	6-20	B**	Oct 1-Oct 15	Bull	24	1.1:1
4243	Smithers	6-30	A	Sept 10-Oct 19 & Oct 23-Nov 15	Bull	86	2.5:1

\* Also includes portions of M.U. 6-03 and 6-11.

\*\* Also includes portions of M.U. 6-17 and 6-18. See Map 6G

## LIMITED ENTRY MOOSE SHARED HUNTS

## OMINECA/PEACE REGION 7 (See Maps 7A &amp; 7B for boundaries)

Code	Area	M.U.	Zone	Season Dates	Class of Animal	Tentative # of Auth	2018 First Choice Odds
4244	Prince George	7-02		Oct 10-Oct 25	Cow or Calf+	1	10.0:1
4245	Prince George	7-03		Oct 10-Oct 25	Cow or Calf+	1	11.0:1
4246	Prince George	7-04		Oct 10-Oct 25	Cow or Calf+	1	11.0:1
4247	Prince George	7-05		Oct 10-Oct 25	Cow or Calf+	1	18.0:1
4248	Prince George	7-06		Oct 10-Oct 25	Cow or Calf+	1	20.0:1
4249	Prince George	7-07		Oct 10-Oct 25	Cow or Calf+	1	17.0:1
4250	Prince George	7-08		Oct 10-Oct 25	Cow or Calf+	1	29.0:1
4251	Prince George	7-09		Oct 10-Oct 25	Cow or Calf+	1	25.0:1
4252	Prince George	7-10		Oct 10-Oct 25	Cow or Calf+	1	31.0:1
4253	Prince George	7-11		Oct 10-Oct 25	Cow or Calf+	1	44.0:1
4254	Prince George	7-12	A	Oct 10-Oct 25	Cow or Calf+	1	55.0:1
4255	Prince George	7-12	B	Oct 10-Oct 25	Cow or Calf+	1	60.0:1
4256	Prince George	7-13		Oct 10-Oct 25	Cow or Calf+	1	26.0:1
4257	Prince George	7-14		Oct 10-Oct 25	Cow or Calf+	1	34.0:1
4258	Prince George	7-15		Oct 10-Oct 25	Cow or Calf+	1	33.0:1
4259	Prince George	7-16	A	Oct 1-Oct 9	Cow or Calf+	3	10.0:1
4260	Prince George	7-16	B	Oct 1-Oct 9	Cow or Calf+	3	2.0:1
4261	Prince George	7-16	C	Oct 1-Oct 9	Cow or Calf+	1	9.0:1
4262	Prince George	7-16	A	Oct 10-Oct 25	Cow or Calf+	7	4.9:1
4263	Prince George	7-16	B	Oct 10-Oct 25	Cow or Calf+	7	6.1:1
4264	Prince George	7-16	C	Oct 10-Oct 25	Cow or Calf+	1	7.0:1
4265	Prince George	7-17		Oct 10-Oct 25	Cow or Calf+	1	17.0:1
4266	Prince George	7-18		Oct 10-Oct 25	Cow or Calf+	1	11.0:1
4267	Prince George	7-23	A	Oct 1-Oct 9	Cow or Calf+	9	3.2:1
4268	Prince George	7-23	B	Oct 1-Oct 9	Cow or Calf+	9	2.9:1
4269	Prince George	7-23	C	Oct 1-Oct 9	Cow or Calf+	9	2.0:1
4270	Prince George	7-23	D	Oct 1-Oct 9	Cow or Calf+	2	3.0:1
4271	Prince George	7-23	E	Oct 1-Oct 9	Cow or Calf+	2	1.0:1
4272	Prince George	7-23	A	Oct 10-Oct 25	Cow or Calf+	17	1.1:1
4273	Prince George	7-23	B	Oct 10-Oct 25	Cow or Calf+	17	1.1:1
4274	Prince George	7-23	C	Oct 10-Oct 25	Cow or Calf+	17	2.0:1
4275	Prince George	7-23	D	Oct 10-Oct 25	Cow or Calf+	4	4.0:1
4276	Prince George	7-23	E	Oct 10-Oct 25	Cow or Calf+	4	0.8:1
4277	Prince George	7-24		Oct 10-Oct 25	Cow or Calf+	1	37.0:1
4278	Prince George	7-25		Oct 10-Oct 25	Cow or Calf+	1	14.0:1
4279	Prince George	7-26		Oct 10-Oct 25	Cow or Calf+	1	17.0:1
4280	Prince George	7-27		Oct 10-Oct 25	Cow or Calf+	1	6.0:1
4281	Prince George	7-28		Oct 10-Oct 25	Cow or Calf+	1	13.0:1
4282	Prince George	7-29		Oct 10-Oct 25	Cow or Calf+	1	14.0:1
4283	Prince George	7-30		Oct 10-Oct 25	Cow or Calf+	1	20.0:1
4284	Prince George	7-38		Oct 10-Oct 25	Cow or Calf+	1	8.0:1

+ Where a hunter chooses to harvest a cow rather than a calf, please select a cow without calves.

4285	Prince George	7-02		Oct 5-Oct 14	Calf only	1	3.0:1
4286	Prince George	7-03		Oct 5-Oct 14	Calf only	1	1.0:1
4287	Prince George	7-04		Oct 5-Oct 14	Calf only	1	6.0:1
4288	Prince George	7-05		Oct 5-Oct 14	Calf only	1	0.0:1
4289	Prince George	7-06		Oct 5-Oct 14	Calf only	1	0.0:1
4290	Prince George	7-07		Oct 5-Oct 14	Calf only	1	4.0:1
4291	Prince George	7-08		Oct 5-Oct 14	Calf only	1	5.0:1
4292	Prince George	7-09		Oct 5-Oct 14	Calf only	1	0.0:1
4293	Prince George	7-10		Oct 5-Oct 14	Calf only	1	8.0:1
4294	Prince George	7-11		Oct 5-Oct 14	Calf only	1	3.0:1
4295	Prince George	7-12		Oct 5-Oct 14	Calf only	1	12.0:1
4296	Prince George	7-13		Oct 5-Oct 14	Calf only	1	1.0:1
4297	Prince George	7-14		Oct 5-Oct 14	Calf only	1	0.0:1
4298	Prince George	7-15		Oct 5-Oct 14	Calf only	1	3.0:1
4299	Prince George	7-17		Oct 5-Oct 14	Calf only	1	0.0:1
4300	Prince George	7-18		Oct 5-Oct 14	Calf only	1	0.0:1
4301	Prince George	7-24		Oct 5-Oct 14	Calf only	1	5.0:1
4302	Prince George	7-25		Oct 5-Oct 14	Calf only	1	2.0:1
4303	Prince George	7-26		Oct 5-Oct 14	Calf only	1	1.0:1
4304	Prince George	7-27		Oct 5-Oct 14	Calf only	1	0.0:1
4305	Prince George	7-28		Oct 5-Oct 14	Calf only	1	0.0:1
4306	Prince George	7-29		Oct 5-Oct 14	Calf only	1	1.0:1
4307	Prince George	7-30		Oct 5-Oct 14	Calf only	1	0.0:1
4308	Prince George	7-38		Oct 5-Oct 14	Calf only	1	0.0:1
4309	Prince George	7-02		Sept 10-Nov 5	Bull*	46	2.9:1
4310	Prince George	7-03		Sept 10-Nov 5	Bull*	46	2.9:1
4311	Prince George	7-04		Sept 10-Nov 5	Bull*	46	3.2:1
4312	Prince George	7-05		Sept 10-Nov 5	Bull*	46	5.4:1
4313	Prince George	7-06		Sept 10-Nov 5	Bull*	58	5.8:1
4314	Prince George	7-07		Sept 10-Nov 5	Bull*	120	8.3:1
4315	Prince George	7-08		Sept 10-Nov 5	Bull*	95	11.9:1
4316	Prince George	7-09		Sept 10-Nov 5	Bull*	95	6.0:1
4317	Prince George	7-10		Sept 10-Nov 5	Bull*	75	10.3:1
4318	Prince George	7-11		Sept 10-Nov 5	Bull*	120	9.1:1
4319	Prince George	7-12	A	Sept 10-Nov 5	Bull*	71	10.1:1
4320	Prince George	7-12	B	Sept 10-Nov 5	Bull*	71	9.2:1
4321	Prince George	7-13		Sept 10-Nov 5	Bull*	95	8.4:1
4322	Prince George	7-14		Sept 10-Nov 5	Bull*	89	6.7:1
4323	Prince George	7-15		Sept 10-Nov 5	Bull*	95	10.1:1
4324	Prince George	7-16	A	Aug 15-Sept 30	Bull	23	3.9:1
4325	Prince George	7-16	B	Aug 15-Sept 30	Bull	23	2.6:1
4326	Prince George	7-16	C	Aug 15-Sept 30	Bull	23	7.3:1
4327	Prince George	7-16	A	Oct 1-Nov 5	Bull	23	8.2:1
4328	Prince George	7-16	B	Oct 1-Nov 5	Bull	23	4.7:1
4329	Prince George	7-16	C	Oct 1-Nov 5	Bull	23	12.1:1
4330	Prince George	7-17		Sept 10-Nov 5	Bull	42	10.0:1
4331	Prince George	7-18		Aug 15-Nov 5	Bull	42	4.3:1
4332	Prince George	7-23	A	Aug 15-Sept 30	Bull	23	3.7:1
4333	Prince George	7-23	B	Aug 15-Sept 30	Bull	23	2.8:1
4334	Prince George	7-23	C	Aug 15-Sept 30	Bull	23	2.3:1
4335	Prince George	7-23	D	Aug 15-Sept 30	Bull	13	2.3:1
4336	Prince George	7-23	E	Aug 15-Sept 30	Bull	13	3.3:1



## LIMITED ENTRY MOOSE SHARED HUNTS

## OMINECA/PEACE REGION 7 (See Maps 7A &amp; 7B for boundaries)

Code	Area	M.U.	Zone	Season Dates	Class of Animal	Tentative # of Auth	2018 First Choice Odds
4337	Prince George	7-23	A	Oct 1-Nov 5	Bull	23	3.3:1
4338	Prince George	7-23	B	Oct 1-Nov 5	Bull	23	5.7:1
4339	Prince George	7-23	C	Oct 1-Nov 5	Bull	23	4.0:1
4340	Prince George	7-23	D	Oct 1-Nov 5	Bull	13	2.5:1
4341	Prince George	7-23	E	Oct 1-Nov 5	Bull	13	3.9:1
4342	Prince George	7-24		Sept 10-Nov 5	Bull	145	11.2:1
4343	Prince George	7-25		Sept 10-Nov 5	Bull	80	7.5:1
4344	Prince George	7-26		Sept 10-Nov 5	Bull	136	5.4:1
4345	Prince George	7-27		Sept 10-Nov 5	Bull	92	3.9:1
4346	Prince George	7-28		Sept 10-Nov 5	Bull	141	7.3:1
4347	Prince George	7-29		Sept 10-Nov 5	Bull	68	8.9:1
4348	Prince George	7-30		Sept 10-Nov 5	Bull	44	8.3:1
4349	Prince George	7-37		Aug 15-Oct 9	Bull	22	1.6:1
4350	Prince George	7-37		Oct 10-Nov 5	Bull	22	0.7:1
4351	Prince George	7-38		Aug 15-Oct 9	Bull	19	10.4:1
4352	Prince George	7-38		Oct 10-Nov 5	Bull	19	6.0:1
4353	Prince George	7-39		Aug 15-Oct 9	Bull	22	5.1:1
4354	Prince George	7-39		Oct 10-Nov 5	Bull	22	1.4:1
4355	Prince George	7-40		Aug 15-Oct 9	Bull	22	1.0:1
4356	Prince George	7-40		Oct 10-Nov 5	Bull	22	0.4:1
4357	Prince George	7-41		Aug 15-Oct 9	Bull	22	1.1:1
4358	Prince George	7-41		Oct 10-Nov 5	Bull	22	0.1:1

\* Persons successful in drawing an LEH authorization for these bull Moose only hunts may hunt from Sept 1-Sept 9 using ARCHERY EQUIPMENT ONLY.

## PEACE RIVER AGE-RESTRICTED HUNTS

The following hunts are open ONLY to hunters who are under the age of 18 and WHO POSSESS A VALID FWID. To qualify as under 18, an applicant's 18th birthday must fall on or after August 1, 2019. Hunters who are under the age of 18 at the time of their hunt must be accompanied and closely supervised while hunting by a person who is 18 years of age or older and who meet the qualifications of a Supervising Hunter for Youth see details at [www.gov.bc.ca/hunting](http://www.gov.bc.ca/hunting).

Code	Area	M.U.	Zone	Season Dates	Class of Animal	Tentative # of Auth	2018 First Choice Odds
4359	Peace River Y	7-33		Aug 15-Sept 30 & Oct 16-Oct 31	Cow or Calf	1	69.0:1
4360	Peace River Y	7-34		Aug 15-Sept 30 & Oct 16-Oct 31	Cow or Calf	1	12.0:1
4361	Peace River Y	7-35		Aug 15-Sept 30 & Oct 16-Oct 31	Cow or Calf	1	17.0:1
4362	Peace River Y	7-44		Aug 15-Sept 30 & Oct 16-Oct 31	Cow or Calf	1	13.0:1

## OKANAGAN REGION 8

Please refer to the 2018-2020 Hunting & Trapping Regulations Synopsis for Compulsory Inspection requirements.

Code	Area	M.U.	Zone	Season Dates	Class of Animal	Tentative # of Auth	2018 First Choice Odds
4363	Okanagan	8-08		Nov 1-Nov 30	Cow or Calf*	1	55.0:1
4364	Okanagan	8-10		Nov 1-Nov 30	Cow or Calf*	1	61.0:1
4365	Okanagan	8-11		Nov 1-Nov 30	Cow or Calf*	1	79.0:1
4366	Okanagan	8-12		Nov 1-Nov 30	Cow or Calf*	1	46.0:1
4367	Okanagan	8-23		Nov 1-Nov 30	Cow or Calf*	1	16.0:1

\* Where a hunter chooses to harvest a cow rather than a calf, please select a cow without calves.

4368	Okanagan	8-01		Oct 1-Oct 31	Bull	1	60.0:1
4369	Okanagan	8-01		Nov 1-Nov 30	Bull	2	8.5:1
4370	Okanagan	8-04*		Oct 1-Oct 31	Bull	6	38.5:1
4371	Okanagan	8-04*		Nov 1-Nov 30	Bull	13	11.2:1
4372	Okanagan	8-05		Oct 1-Oct 31	Bull	10	44.3:1
4373	Okanagan	8-05		Nov 1-Nov 30	Bull	20	20.6:1
4374	Okanagan	8-06		Oct 1-Oct 31	Bull	6	45.8:1
4375	Okanagan	8-06		Nov 1-Nov 30	Bull	10	15.9:1
4376	Okanagan	8-07**		Oct 1-Oct 31	Bull	4	21.3:1
4377	Okanagan	8-07**		Nov 1-Nov 30	Bull	8	17.4:1
4378	Okanagan	8-08		Oct 1-Oct 31	Bull	7	52.0:1
4379	Okanagan	8-08		Nov 1-Nov 30	Bull	10	28.4:1
4380	Okanagan	8-09		Oct 1-Oct 31	Bull	3	25.5:1
4381	Okanagan	8-09		Nov 1-Nov 30	Bull	6	10.1:1
4382	Okanagan	8-10***		Oct 1-Oct 31	Bull	2	66.0:1
4383	Okanagan	8-10***		Nov 1-Nov 30	Bull	4	17.0:1
4384	Okanagan	8-11		Oct 1-Oct 31	Bull	2	65.5:1
4385	Okanagan	8-11		Nov 1-Nov 30	Bull	5	32.1:1
4386	Okanagan	8-12		Oct 1-Oct 31	Bull	7	57.0:1
4387	Okanagan	8-12		Nov 1-Nov 30	Bull	13	28.0:1
4388	Okanagan	8-14+		Oct 1-Oct 31	Bull	10	31.4:1
4389	Okanagan	8-14+		Nov 1-Nov 30	Bull	19	12.3:1
4390	Okanagan	8-15		Oct 1-Oct 31	Bull	4	30.8:1
4391	Okanagan	8-15		Nov 1-Nov 30	Bull	9	15.6:1
4392	Okanagan	8-21		Oct 1-Oct 31	Bull	3	20.3:1
4393	Okanagan	8-21		Nov 1-Nov 30	Bull	5	10.8:1
4394	Okanagan	8-23		Oct 1-Oct 31	Bull	10	25.1:1
4395	Okanagan	8-23		Nov 1-Nov 30	Bull	10	11.8:1
4396	Okanagan	8-24		Oct 1-Oct 31	Bull	5	16.2:1
4397	Okanagan	8-24		Nov 1-Nov 30	Bull	9	14.2:1
4398	Okanagan	8-25		Oct 1-Oct 31	Bull	9	20.1:1
4399	Okanagan	8-25		Nov 1-Nov 30	Bull	10	5.4:1

## LIMITED ENTRY MOOSE SHARED HUNTS

## OKANAGAN REGION 8

Code	Area	M.U.	Zone	Season Dates	Class of Animal	Tentative # of Auth	2018 First Choice Odds
4400	Okanagan	8-26		Oct 1-Oct 31	Bull	5	36.8:1
4401	Okanagan	8-26		Nov 1-Nov 30	Bull	10	14.7:1

\* Also includes M.U. 8-03    \*\* Also includes M.U. 8-02    \*\*\* Also includes M.U. 8-22  
+ Also includes M.U. 8-13

## END OF THE MOOSE SHARED HUNTS

## MOUNTAIN GOAT

Due to concerns over the large percentage of female goats harvested in some areas of the province, the Fish and Wildlife Branch continues to encourage hunters to harvest male Mountain Goats only. Copies of a DVD titled "Is it a Billy or Is it a Nanny?" are available for loan at regional wildlife offices to help hunters learn to select male Mountain Goats. Hunters are encouraged to borrow and view this DVD prior to their Mountain Goat hunt. For more details see page 28.

Please refer to the 2018-2020 Hunting & Trapping Regulations Synopsis for Compulsory Inspection requirements.

## LOWER MAINLAND REGION 2 (See Map 2I for boundaries)

Code	Area	M.U.	Zone	Season Dates	Class of Animal	Tentative # of Auth	2018 First Choice Odds
5001	Mt. Meager	2-11	A	Sept 1-Oct 31	Adult	9	17.3:1
5002	Upper Lillooet	2-11	B	Sept 1-Oct 31	Adult	5	17.6:1

Kids, and adults in the company of kids, may not be taken.

Mountain Goat are sensitive to harvest. Hunters are requested to select a male Mountain Goat.

Harvest of any female goats from this population unit will likely result in its closure.

## THOMPSON REGION 3 (See Maps 3F, 3G, &amp; 3I for boundaries)

Code	Area	M.U.	Zone	Season Dates	Class of Animal	Tentative # of Auth	2018 First Choice Odds
5003	Nahatlatch River	3-15	A	Sept 1-Oct 31	Adult	5	32.6:1
5004	Kamloops	3-16	A	Sept 1-Oct 31	Adult	10	4.8:1
5005	Kamloops	3-16	B	Sept 1-Oct 31	Adult	20	9.3:1
5006	Kamloops	3-16	C	Sept 1-Oct 31	Adult	9	8.6:1
5007	Kamloops	3-16	D	Sept 1-Oct 31	Adult	4	14.8:1
5008	Kamloops	3-16	E	Sept 1-Oct 31	Adult	12	5.3:1
5009	Kamloops	3-16	G	Sept 1-Oct 31	Adult	20	5.0:1
5010	Kamloops	3-32	E	Sept 1-Oct 31	Adult	5	11.9:1
5011	Kamloops	3-32	F	Sept 1-Oct 31	Adult	5	10.6:1
5012	Kamloops	3-33	A	Sept 1-Oct 31	Adult	17	4.2:1
5013	Kamloops	3-33	B	Sept 1-Oct 31	Adult	12	4.1:1
5014	Kamloops	3-33	C	Sept 1-Oct 31	Adult	13	2.1:1
5015	Kamloops	3-33	E	Sept 1-Oct 31	Adult	17	3.1:1
5016	Kamloops	3-33	F	Sept 1-Oct 31	Adult	4	4.8:1
5017	Kamloops	3-35	A*	Sept 1-Oct 31	Adult	9	5.4:1
5018	Kamloops	3-36	A**	Sept 1-Oct 31	Adult	3	48.0:1
5019	Kamloops	3-42	A***	Sept 1-Oct 31	Adult	3	8.7:1
5020	Kamloops	3-46	A	Sept 20-Oct 31	Adult	5	8.2:1

\* Also includes a portion of M.U. 3-36    \*\* Also includes a portion of M.U. 3-37 and 3-42

\*\*\* Also includes a portion of M.U. 3-41

Mountain Goat are sensitive to harvest. Hunters are requested to select a male Mountain Goat.

## KOOTENAY REGION 4 (See Maps 4A, 4D &amp; 4G for boundaries)

Code	Area	M.U.	Zone	Season Dates	Class of Animal	Tentative # of Auth	2018 First Choice Odds
5021	Kootenay	4-01	A	Sept 10-Nov 30	Adult	8	11.0:1
5022	Kootenay	4-01	B	Sept 10-Nov 30	Adult	3	13.0:1
5023	Kootenay	4-01	C	Sept 10-Nov 30	Adult	20	1.9:1
5024	Kootenay	4-01	D	Sept 10-Nov 30	Adult	1	17.0:1
5025	Kootenay	4-01	E	Sept 10-Nov 30	Adult	5	3.6:1
5026	Kootenay	4-01	F	Sept 10-Nov 30	Adult	5	4.5:1
5027	Kootenay	4-02	A	Sept 10-Nov 30	Adult	3	8.5:1
5028	Kootenay	4-06	A	Sept 10-Nov 30	Adult	5	9.7:1
5029	Kootenay	4-16	A	Sept 10-Nov 30	Adult	6	6.0:1
5030	Kootenay	4-16	B	Sept 10-Nov 30	Adult	12	2.6:1
5031	Kootenay	4-16	C	Sept 10-Nov 30	Adult	11	4.7:1
5032	Kootenay	4-17	A	Sept 10-Nov 30	Adult	8	5.4:1
5033	Kootenay	4-17	B	Sept 10-Nov 30	Adult	8	4.8:1
5034	Kootenay	4-17	C	Sept 10-Nov 30	Adult	2	73.0:1
5035	Kootenay	4-18	A	Sept 10-Nov 30	Adult	14	3.0:1
5036	Kootenay	4-19	A	Sept 10-Nov 30	Adult	12	1.3:1
5037	Kootenay	4-19	B	Sept 10-Nov 30	Adult	21	1.2:1
5038	Kootenay	4-20	A	Sept 10-Nov 30	Adult	7	6.1:1
5039	Kootenay	4-20	B	Sept 10-Nov 30	Adult	6	3.5:1
5040	Kootenay	4-20	C	Sept 10-Nov 30	Adult	4	9.0:1
5041	Kootenay	4-20	D	Sept 10-Nov 30	Adult	2	9.0:1
5042	Kootenay	4-21	A	Sept 10-Nov 30	Adult	5	7.1:1
5043	Kootenay	4-21	B	Sept 10-Nov 30	Adult	9	1.5:1
5044	Kootenay	4-22	A	Sept 10-Nov 30	Adult	7	6.4:1
5045	Kootenay	4-22	B	Sept 10-Nov 30	Adult	10	4.1:1
5046	Kootenay	4-22	C	Sept 10-Nov 30	Adult	11	7.6:1
5047	Kootenay	4-22	D	Sept 10-Nov 30	Adult	3	21.0:1
5048	Kootenay	4-22	E	Sept 10-Nov 30	Adult	15	6.6:1
5049	Kootenay	4-22	F	Sept 10-Nov 30	Adult	7	5.0:1
5050	Kootenay	4-22	G	Sept 10-Nov 30	Adult	6	5.3:1
5051	Kootenay	4-23	A	Sept 10-Nov 30	Adult	14	7.4:1



## MOUNTAIN GOAT

## KOOTENAY REGION 4 (See Maps 4A, 4D &amp; 4G for boundaries)

Code	Area	M.U.	Zone	Season Dates	Class of Animal	Tentative # of Auth	2018 First Choice Odds
5052	Kootenay	4-23	B	Sept 10-Nov 30	Adult	114	2.2:1
5053	Kootenay	4-23	C	Sept 10-Nov 30	Adult	16	0.5:1
5054	Kootenay	4-23	E	Sept 10-Nov 30	Adult	7	1.0:1
5055	Kootenay	4-23	F	Sept 10-Nov 30	Adult	9	8.2:1
5056	Kootenay	4-23	G	Sept 10-Nov 30	Adult	21	1.7:1
5057	Kootenay	4-23	J	Sept 10-Nov 30	Adult	22	2.4:1
5058	Kootenay	4-23	K	Sept 10-Nov 30	Adult	1	5.0:1
5059	Kootenay	4-24	A	Sept 10-Nov 30	Adult	4	9.5:1
5060	Kootenay	4-24	B	Sept 10-Nov 30	Adult	8	7.1:1
5061	Kootenay	4-24	C	Sept 10-Nov 30	Adult	15	10.3:1
5062	Kootenay	4-24	D	Sept 10-Nov 30	Adult	9	5.5:1
5063	Kootenay	4-24	E	Sept 10-Nov 30	Adult	18	3.0:1
5064	Kootenay	4-24	F	Sept 10-Nov 30	Adult	1	15.0:1
5065	Kootenay	4-25	A	Sept 10-Nov 30	Adult	2	6.5:1
5066	Kootenay	4-25	B	Sept 10-Nov 30	Adult	9	1.3:1
5067	Kootenay	4-25	C	Sept 10-Nov 30	Adult	35	1.6:1
5068	Kootenay	4-25	D	Sept 10-Nov 30	Adult	9	1.0:1
5069	Kootenay	4-25	E	Sept 10-Nov 30	Adult	4	1.3:1
5070	Kootenay	4-26	A	Sept 10-Nov 30	Adult	10	3.6:1
5071	Kootenay	4-26	B	Sept 10-Nov 30	Adult	25	1.4:1
5072	Kootenay	4-26	C	Sept 10-Nov 30	Adult	55	0.5:1
5073	Kootenay	4-26	D	Sept 10-Nov 30	Adult	30	1.7:1
5074	Kootenay	4-27	A	Sept 10-Nov 30	Adult	18	1.9:1
5075	Kootenay	4-27	B	Sept 10-Nov 30	Adult	11	0.9:1
5076	Kootenay	4-27	C	Sept 10-Nov 30	Adult	10	0.4:1
5077	Kootenay	4-31	A	Sept 10-Nov 30	Adult	10	3.8:1
5078	Kootenay	4-31	B	Sept 10-Nov 30	Adult	8	1.8:1
5079	Kootenay	4-32	A	Sept 10-Nov 30	Adult	5	6.6:1
5080	Kootenay	4-33	A	Sept 10-Nov 30	Adult	30	2.5:1
5081	Kootenay	4-34	A	Sept 10-Nov 30	Adult	10	1.2:1
5082	Kootenay	4-34	B	Sept 10-Nov 30	Adult	37	0.7:1
5083	Kootenay	4-34	C	Sept 10-Nov 30	Adult	30	1.2:1
5084	Kootenay	4-35	A	Sept 10-Nov 30	Adult	9	3.8:1
5085	Kootenay	4-35	B	Sept 10-Nov 30	Adult	33	3.2:1
5086	Kootenay	4-38	A	Sept 10-Nov 30	Adult	14	1.4:1
5087	Kootenay	4-38	B	Sept 10-Nov 30	Adult	24	1.5:1
5088	Kootenay	4-38	C	Sept 10-Nov 30	Adult	25	3.4:1

Persons successful in drawing an LEH authorization for a Kootenay Region Mountain Goat may hunt from September 1 to September 9 using ARCHERY EQUIPMENT ONLY.

Mountain Goat are sensitive to harvest. Hunters are requested to select a male Mountain Goat.

## CARIBOO REGION 5 (See Maps 5A, 5B &amp; 5D for boundaries)

Code	Area	M.U.	Zone	Season Dates	Class of Animal	Tentative # of Auth	2018 First Choice Odds
5089	Yohetta	5-04	A ★	Sept 1-Oct 31	Adult	1	1.0:1
5090	Yohetta	5-04	B ★	Sept 1-Oct 31	Adult	10	2.0:1
5091	Yohetta	5-04	E	Sept 1-Oct 31	Adult	10	1.2:1
5092	Yohetta	5-04	F	Sept 1-Oct 31	Adult	7	1.0:1
5093	Yohetta	5-04	H	Sept 1-Oct 31	Adult	5	0.4:1
5094	Yohetta	5-04	J	Sept 1-Oct 31	Adult	20	1.4:1
5095	Ottarasko Mtn.	5-05	A	Sept 1-Oct 31	Adult	4	3.5:1
5096	Nuit Mtn.	5-05	B	Sept 1-Oct 31	Adult	1	13.0:1
5097	Perkins Peak	5-06	A	Sept 1-Oct 31	Adult	2	12.5:1
5098	Cherry Creek	5-06	B	Sept 1-Oct 31	Adult	2	8.5:1
5099	Boss-Deception	5-15	A	Sept 1-Oct 31	Adult	10	9.1:1
5100	Eureka	5-15	B	Sept 1-Oct 31	Adult	7	26.9:1

Mountain Goat are sensitive to harvest. Hunters are requested to select a male Mountain Goat.

★ This zone lies partially within Aboriginal Title Lands where access is restricted. Primary access to this zone is through Aboriginal Title Lands where access is restricted. See Map 5B. There is no consent by Tsilhq'ot'in National Government for exercising limited entry hunt authorizations on Aboriginal Title Lands.

## SKEENA REGION 6 (See Maps 6A, 6B, 6C, 6D &amp; 6F for boundaries)

Code	Area	M.U.	Zone	Season Dates	Class of Animal	Tentative # of Auth	2018 First Choice Odds
5101	Tweedsmuir	6-02	B	Sept 1-Oct 15	Adult	10	4.8:1
5102	Skeena	6-08	A	Aug 1-Feb 28/20	Adult	27	0.6:1
5103	Skeena	6-08	B	Aug 1-Feb 28/20	Adult	9	2.3:1
5104	Skeena	6-08	C+++	Aug 1-Feb 28/20	Adult	25	0.5:1
5105	Skeena	6-08	D	Aug 1-Feb 28/20	Adult	17	1.3:1
5106	Skeena	6-08	E	Aug 1-Feb 28/20	Adult	3	12.3:1
5107	Babine Mt.	6-08	F	Sept 10-Nov 15	Adult	18	11.4:1
5108	Skeena	6-09	A	Aug 1-Feb 28/20	Adult	43	1.5:1
5109	Skeena	6-09	B	Aug 1-Feb 28/20	Adult	53	1.2:1
5110	Skeena	6-09	C	Aug 1-Feb 28/20	Adult	27	1.0:1
5111	Skeena	6-09	E*	Aug 1-Feb 28/20	Adult	12	4.3:1
5112	Skeena	6-09	I	Aug 1-Feb 28/20	Adult	44	1.7:1
5113	Skeena	6-09	J	Aug 1-Feb 28/20	Adult	19	2.0:1
5114	Skeena	6-09	K	Aug 1-Feb 28/20	Adult	13	2.2:1
5115	Skeena	6-09	M	Aug 1-Feb 28/20	Adult	9	1.9:1
5116	Skeena	6-09	N	Aug 1-Feb 28/20	Adult	12	0.4:1
5117	Skeena	6-09	O**	Aug 1-Feb 28/20	Adult	9	2.3:1
5118	Skeena	6-09	P**	Aug 1-Feb 28/20	Adult	22	1.9:1
5119	Skeena	6-09	Q	Aug 1-Feb 28/20	Adult	22	2.5:1
5120	Skeena	6-09	S	Aug 1-Sept 30	Adult	47	1.4:1
5121	Skeena	6-09	T	Aug 1-Feb 28/20	Adult	21	0.8:1
5122	Skeena	6-10	A	Aug 1-Feb 28/20	Adult	7	0.7:1

## MOUNTAIN GOAT

## SKEENA REGION 6 (See Maps 6A, 6B, 6C, 6D &amp; 6F for boundaries)

Code	Area	M.U.	Zone	Season Dates	Class of Animal	Tentative # of Auth	2018 First Choice Odds
5123	Skeena	6-10	B	Aug 1-Feb 28/20	Adult	11	0.6:1
5124	Skeena	6-15	A	Aug 1-Feb 28/20	Adult	55	2.3:1
5125	Skeena	6-15	B	Aug 1-Feb 28/20	Adult	4	3.8:1
5126	Skeena	6-15	G	Aug 1-Feb 28/20	Adult	25	1.0:1
5127	Skeena	6-15	H	Aug 1-Feb 28/20	Adult	8	5.0:1
5128	Skeena	6-15	I	Aug 1-Feb 28/20	Adult	27	0.4:1
5129	Skeena	6-15	J	Aug 1-Feb 28/20	Adult	18	5.1:1
5130	Skeena	6-15	K	Aug 1-Feb 28/20	Adult	17	6.6:1
5131	Spatsizi	6-19	A	Aug 1-Oct 15	Adult	5	3.4:1
5132	Spatsizi	6-20	A	Aug 1-Oct 15	Adult	30	1.8:1
5133	Spatsizi	6-20	B	Aug 1-Oct 15	Adult	20	1.4:1
5134	Spatsizi	6-20	C	Aug 1-Oct 15	Adult	10	2.7:1
5135	Mount Edziza	6-21	A	Aug 1-Oct 15	Adult	20	1.1:1
5136	Stikine	6-21	C***	Aug 1-Oct 15	Adult	15	0.4:1
5137	Stikine	6-22	A	Aug 1-Oct 15	Adult	7	3.6:1
5138	Atlin	6-25	C+	Aug 1-Oct 15	Adult	68	0.6:1
5139	Tagish Highlands	6-27	A++	Aug 1-Oct 15	Adult	4	4.2:1
5140	Tagish Highlands	6-27	B	Aug 1-Oct 15	Adult	3	6.7:1
5141	Tagish Highlands	6-28	B	Aug 1-Oct 15	Adult	13	0.9:1
5142	Skeena	6-30	C	Aug 1-Feb 28/20	Adult	22	2.3:1

\* Also includes a portion of M.U. 6-04

\*\* Also includes a portion of M.U. 6-03

\*\*\* Also includes a portion of M.U. 6-22

+ Also includes portions of M.U. 6-26 & 6-27

++ Also includes a portion of M.U. 6-28, but excludes Chilkoot National Historic Site

+++ Also includes a portion of M.U. 6-07

Mountain Goat are sensitive to harvest. Hunters are requested to select a male Mountain Goat.

## OMINECA/PEACE REGION 7 (See Maps 7C, 7D, 7E, 7F, 7J, 7L, &amp; 7N for boundaries)

Code	Area	M.U.	Zone	Season Dates	Class of Animal	Tentative # of Auth	2018 First Choice Odds
5143	Kinbasket	7-02	B	Sept 1-Oct 15	Adult	2	4.0:1
5144	Kinbasket	7-02	C	Sept 1-Oct 15	Adult	5	5.4:1
5145	Kinbasket	7-02	D	Sept 1-Oct 15	Adult	5	1.6:1
5146	Kinbasket	7-02	F	Sept 1-Oct 15	Adult	5	0.4:1
5147	Kinbasket	7-02	G	Sept 1-Oct 15	Adult	3	0.0:1
5148	Kinbasket	7-02	I	Sept 1-Oct 15	Adult	1	4.0:1
5149	Holmes River	7-03	A	Sept 1-Oct 15	Adult	4	1.8:1
5150	Holmes River	7-03	B	Sept 1-Oct 15	Adult	3	0.7:1
5151	Holmes River	7-03	C	Sept 1-Oct 15	Adult	1	2.0:1
5152	Holmes River	7-03	D	Sept 1-Oct 15	Adult	2	3.0:1
5153	Holmes River	7-03	E	Sept 1-Oct 15	Adult	3	1.3:1
5154	Holmes River	7-03	F	Sept 1-Oct 15	Adult	3	1.3:1
5155	Holmes River	7-03	G	Sept 1-Oct 15	Adult	1	5.0:1
5156	Holmes River	7-03	H	Sept 1-Oct 15	Adult	6	3.3:1
5157	Holmes River	7-03	I	Sept 1-Oct 15	Adult	2	3.0:1
5158	Holmes River	7-03	J	Sept 1-Oct 15	Adult	2	2.0:1
5159	Holmes River	7-03	K	Sept 1-Oct 15	Adult	2	6.5:1
5160	Holmes River	7-03	L	Sept 1-Oct 15	Adult	4	10.0:1
5161	Castle Creek	7-04	A	Sept 1-Oct 15	Adult	4	3.0:1
5162	Dore River	7-04	B	Sept 1-Oct 15	Adult	10	5.2:1
5163	McLennan River	7-04	C	Sept 1-Oct 15	Adult	6	3.5:1
5164	Kiwa Creek	7-04	D	Sept 1-Oct 15	Adult	6	1.5:1
5165	Peace River	7-19	B	Aug 15-Nov 15	Adult	25	0.3:1
5166	Peace River	7-19	C	Aug 15-Nov 15	Adult	30	0.3:1
5167	Peace River	7-19	D	Aug 15-Nov 15	Adult	20	0.2:1
5168	Peace River	7-19	E	Aug 15-Nov 15	Adult	30	0.7:1
5169	Peace River	7-19	F	Aug 15-Nov 15	Adult	25	0.6:1
5170	Peace River	7-19	G	Aug 15-Nov 15	Adult	5	12.0:1
5171	Peace River	7-21	A*	Aug 15-Nov 15	Adult	35	1.5:1
5172	Peace River	7-21	B*	Aug 15-Nov 15	Adult	2	30.5:1
5173	Peace River	7-21	C**	Aug 15-Nov 15	Adult	30	0.8:1
5174	Peace River	7-21	D**	Aug 15-Nov 15	Adult	2	8.0:1
5175	Peace River	7-21	E	Aug 15-Nov 15	Adult	10	4.9:1
5176	Peace River	7-21	K+	Aug 15-Nov 15	Adult	10	6.5:1
5177	Peace River	7-22	A++	Aug 15-Nov 15	Adult	5	6.7:1
5178	Peace River	7-22	B++	Aug 15-Nov 15	Adult	10	15.7:1
5179	Peace River	7-31		Aug 15-Nov 15	Adult	50	3.2:1
5180	Peace River	7-36	A	Aug 15-Nov 15	Adult	10	1.8:1
5181	Peace River	7-42	C	Aug 15-Nov 15	Adult	20	9.4:1

\* Also includes a portion of M.U. 7-19

\*\* Excludes Monkman Park (closed to hunting)

+ Also includes a portion of M.U. 7-22

++ Also includes portions of M.U. 7-21

Mountain Goat are sensitive to harvest. Hunters are requested to select a male Mountain Goat.



## MOUNTAIN GOAT

## OKANAGAN REGION 8

Code	Area	M.U.	Zone	Season Dates	Class of Animal	Tentative # of Auth	2018 First Choice Odds
5182	Similkameen	8-07*		Nov 1-Nov 30	Adult	3	118.0:1
5183	Central Okanagan	8-09	A**	Sept 20-Oct 31	Adult	2	281.0:1

\* Also includes M.U. 8-02. No person shall hunt Mountain Goat within 0.4 km of the northern boundary of Highway No. 3 between Hedley and Keremeos.

\*\* Restricted to Okanagan Mountain Provincial Park only.

Please remember that it is illegal to hunt on private land without the consent of the landowner. Indian Reserves are private land. Permission must be obtained from the local Indian Business Office in order to hunt on or across these lands.

Mountain Goat are sensitive to harvest. Hunters are requested to select a male Mountain Goat.

## MOUNTAIN SHEEP

If you applied for the 2019 Early Skeena Mountain Sheep draw for a 2019 hunt and received an LEH authorization, you are NOT ELIGIBLE TO APPLY for any other 2019 Mountain Sheep hunt, but you may apply for the 2020 Early Skeena Mountain Sheep draw. If you were unsuccessful you may apply for any of the following Mountain Sheep hunts.

Due to concerns over the large percentage of illegal sheep harvested in the province, the Wild Sheep Society of British Columbia and the Ministry have worked together to develop an education program relating to horn curl restrictions. The Ministry is encouraging hunters to review the horn curl education program and participate in the horn curl test. For more details see page 28.

Please refer to the 2018-2020 Hunting & Trapping Regulations Synopsis for Compulsory Inspection requirements.

## THOMPSON REGION 3 (See Maps 3A, 3B, 3C, 3D, &amp; 3E for boundaries)

Code	Area	M.U.	Zone	Season Dates	Class of Animal	Tentative # of Auth	2018 First Choice Odds
6001	Spences Bridge	3-17	C	Nov 1-Nov 20	Ram*	2	739.5:1
6002	Kamloops Lake	3-29	A	Sept 15-Sept 30	Ram	1	651.0:1
6003	Kamloops Lake	3-29	A	Nov 1-Nov 20	Ram	1	1480.0:1
6004	Kamloops Lake	3-29	B	Sept 15-Sept 30	Ram	1	343.0:1
6005	Kamloops Lake	3-29	B	Nov 1-Nov 20	Ram	1	566.0:1
6006	Fraser River	3-17	A	Sept 20-Oct 20	At least 3/4 curl	1	116.0:1
6007	Fraser River	3-17	B	Sept 20-Oct 20	At least 3/4 curl	1	125.0:1
6008	Fraser River	3-31	A	Sept 20-Oct 20	At least 3/4 curl	1	107.0:1
6009	Fraser River	3-31	B	Sept 20-Oct 20	At least 3/4 curl	2	45.0:1
6010	Fraser River	3-31	C	Sept 20-Oct 20	At least 3/4 curl	3	74.0:1
6011	Fraser River	3-31	D	Sept 20-Oct 20	At least 3/4 curl	6	61.8:1
6012	Fraser River	3-32	C	Sept 20-Oct 20	At least 3/4 curl	4	84.7:1
6013	Relay Creek	3-32	D	Sept 20-Oct 20	At least 3/4 curl	12	25.2:1
6014	Shulaps Range	3-32	E	Sept 20-Oct 20	At least 3/4 curl	16	28.9:1
6015	Fraser River	3-17	A	Nov 1-Nov 15	Ewe or lamb	1	61.0:1
6016	Kamloops Lake	3-29	A	Nov 1-Nov 15	Ewe or lamb	1	106.0:1
6017	Kamloops Lake	3-29	C	Nov 1-Nov 15	Ewe or lamb	1	46.0:1
6018	Kamloops Lake	3-29	D	Nov 1-Nov 15	Ewe or lamb	1	48.0:1
6019	Fraser River	3-31	B	Nov 1-Nov 15	Ewe or lamb	1	34.0:1
6020	Fraser River	3-31	C	Nov 1-Nov 15	Ewe or lamb	1	32.0:1
6021	Fraser River	3-32	C	Nov 1-Nov 15	Ewe or lamb	1	21.0:1

\* Hunters are requested to focus their harvest on mature broomed rams as the intent of the hunt is to provide opportunity for those rams.

## KOOTENAY REGION 4 (See Maps 4N &amp; 4O for boundaries)

Code	Area	M.U.	Zone	Season Dates	Class of Animal	Tentative # of Auth	2018 First Choice Odds
6022	Phillips Creek	4-02	A	Nov 1-Nov 10	At least full curl	1	128.0:1
6023	Phillips Creek	4-02	A	Nov 11-Nov 20	At least full curl	1	315.0:1
6024	Salmo	4-08		Sept 10-Oct 25	At least full curl	1	358.0:1
6025	Bull River	4-22		Sept 10-Oct 25	At least full curl	4	86.5:1
6026	Mt. Assiniboine Park	4-25	F*	Oct 1-Oct 9	At least full curl	1	23.0:1
6027	Mt. Assiniboine Park	4-25	F*	Oct 10-Oct 18	At least full curl	1	17.0:1
6028	Mt. Assiniboine Park	4-25	F*	Oct 19-Oct 26	At least full curl	1	18.0:1
6029	Mt. Assiniboine Park	4-25	F*	Oct 27-Nov 3**	At least full curl	1	30.0:1

\* All persons using horses in Mt. Assiniboine Park are required to obtain a letter of permission from the Regional Manager, Parks and Protected Areas, 205 Industrial Rd G., Cranbrook, BC, V1C 7G5 (phone 250-489-8540). Please note it is illegal to transport firearms or wildlife anywhere off of a highway in Kootenay National Park, this includes the Simpson River Trail.

\*\* Please note adverse snow conditions likely present at this time of year.

## MOUNTAIN SHEEP

## \*\*\* 2020 EARLY SKEENA MOUNTAIN SHEEP DRAW REGION 6\*\*\*

(Please note: the 2019 Skeena Mountain Sheep hunts were drawn in February 2019)

Limited Entry Hunt (LEH) applications for 2020 limited entry sheep hunts in the Skeena region (Region 6) will be drawn in Spring of 2020, in order to provide hunters with more time to schedule and plan hunts in these remote areas.

Only one application for this early draw may be submitted per hunter. If you choose to apply for these early draws, please be advised that second choices are available, but must be from one of the other early Skeena Mountain Sheep draw hunts, i.e., if you apply for an early Skeena sheep draw, your second choice must be for the Mount Edziza, Atlin, Tatshenshini, or Spatsizi sheep hunt.

**If you were successful in the 2019 early draw, you are not eligible to apply for any other LEH Mountain Sheep hunts for 2019. If you applied for an early Skeena Mountain Sheep draw and did not receive an LEH authorization you may apply for any other 2019 Mountain Sheep hunt.**

**The application opening date will be announced on [www.gov.bc.ca/hunting](http://www.gov.bc.ca/hunting), or by calling FrontCounter BC. The application closing date for the 2020 Skeena sheep hunts is February 7, 2020.**

## SKEENA REGION 6 (See Maps 6B, 6E &amp; 6G for boundaries)

Code	Area	M.U.	Zone	Season Dates	Class of Animal	Tentative # of Auth	2018 First Choice Odds
6030	Spatsizi	6-20	A	Aug 1/20-Oct 15/20	At least full curl	110	0.7:1
6031	Mount Edziza	6-21	A	Aug 1/20-Oct 15/20	At least full curl	12	3.8:1
6032	Atlin	6-25	D	Aug 1/20-Oct 15/20	At least full curl	40	2.2:1
6033	Atlin	6-27	A	Aug 1/20-Oct 15/20	At least full curl	25	5.6:1
6034	Tatshenshini	6-28		Aug 1/20-Oct 15/20	At least full curl	21	5.3:1
6035	Tatshenshini	6-29		Aug 1/20-Oct 15/20	At least full curl	22	15.4:1

## OKANAGAN REGION 8 (See Maps 8D &amp; 8E for boundaries)

Code	Area	M.U.	Zone	Season Dates	Class of Animal	Tentative # of Auth	2018 First Choice Odds
6036	Okanagan	8-01		Sept 1-Sept 30	Ram	3	130.3:1
6037	Ashnola	8-03		Sept 1-Sept 30	Ram	4	127.8:1
6038	Okanagan	8-09	A	Sept 1-Sept 30	Ram	6	122.0:1
6039	Okanagan	8-09	B	Sept 1-Sept 30	Ram	2	205.0:1
6040	Granby	8-15	F	Sept 1-Sept 30	Ram	4	203.2:1

Please remember that it is illegal to hunt on private land without the consent of the landowner. Indian Reserves are private land. Permission must be obtained from the local Indian Business Office in order to hunt on or across these lands.

## MULE (Black-tailed) DEER

## VANCOUVER ISLAND REGION 1 (See Map 1A for boundaries)

Code	Area	M.U.	Zone	Season Dates	Class of Animal	Tentative # of Auth	2018 First Choice Odds
7001	Quadra Island	1-15	A	Sept 10-Dec 10	Antlerless	50	9.4:1

## LOWER MAINLAND REGION 2

Code	Area	M.U.	Zone	Season Dates	Class of Animal	Tentative # of Auth	2018 First Choice Odds
7002	Pemberton	2-11		Oct 1-Oct 31	Antlerless	50	9.0:1
7003	Pemberton	2-11		Nov 1-Nov 30	Antlerless	50	5.6:1

## THOMPSON REGION 3

Code	Area	M.U.	Zone	Season Dates	Class of Animal	Tentative # of Auth	2018 First Choice Odds
7004	Kamloops	3-12		Nov 1- Nov 30	Antlerless	100	11.4:1
7005	Kamloops	3-13		Nov 1- Nov 30	Antlerless	110	4.9:1
7006	Kamloops	3-14		Nov 1- Nov 30	Antlerless	50	4.0:1
7007	Kamloops	3-15		Nov 1- Nov 30	Antlerless	50	4.0:1
7008	Kamloops	3-16		Nov 1- Nov 30	Antlerless	75	2.8:1
7009	Kamloops	3-17		Nov 1- Nov 30	Antlerless	130	5.9:1
7010	Kamloops	3-18		Nov 1- Nov 30	Antlerless	80	13.3:1
7011	Kamloops	3-19		Nov 1- Nov 30	Antlerless	100	15.7:1
7012	Kamloops	3-20		Nov 1- Nov 30	Antlerless	70	12.2:1
7013	Kamloops	3-26		Nov 1- Nov 30	Antlerless	55	11.9:1
7014	Kamloops	3-27		Nov 1- Nov 30	Antlerless	55	13.0:1
7015	Kamloops	3-28		Nov 1- Nov 30	Antlerless	70	10.1:1
7016	Kamloops	3-29		Nov 1- Nov 30	Antlerless	50	10.8:1
7017	Kamloops	3-30		Nov 1- Nov 30	Antlerless	115	12.1:1
7018	Kamloops	3-31		Nov 1- Nov 30	Antlerless	135	5.7:1
7019	Kamloops	3-32		Nov 1- Nov 30	Antlerless	40	12.8:1
7020	Kamloops	3-33		Nov 1- Nov 30	Antlerless	45	3.4:1
7021	Kamloops	3-36		Nov 1- Nov 30	Antlerless	55	4.9:1
7022	Kamloops	3-37		Nov 1- Nov 30	Antlerless	45	7.7:1
7023	Kamloops	3-38		Nov 1- Nov 30	Antlerless	20	10.8:1
7024	Kamloops	3-39		Nov 1- Nov 30	Antlerless	10	12.2:1
7025	Kamloops	3-40		Nov 1- Nov 30	Antlerless	10	13.0:1
7026	Kamloops	3-41		Nov 1- Nov 30	Antlerless	5	16.8:1
7027	Kamloops	3-42		Nov 1- Nov 30	Antlerless	10	3.2:1
7028	Kamloops	3-46		Nov 1- Nov 30	Antlerless	30	1.1:1

Hunters should note that the bag limit for Mule (Black-tailed) deer in Region 3 is one.

## CARIBOO REGION 5 (See Map 5C for boundaries)

Code	Area	M.U.	Zone	Season Dates	Class of Animal	Tentative # of Auth	2018 First Choice Odds
7029	Cariboo	5-01		Oct 1-Oct 31	Antlerless	25	22.3:1
7030	Cariboo	5-01		Nov 1-Nov 30	Antlerless	50	10.4:1
7031	Cariboo	5-02	A	Oct 1-Oct 31	Antlerless	25	12.9:1
7032	Cariboo	5-02	A	Nov 1-Nov 30	Antlerless	75	3.8:1



## NOTICE TO HUNTERS



In-season regulation changes are posted on the Wildlife and Habitat Branch website

Regulations are subject to change from time to time, and it is the hunter's responsibility to be informed of current regulations.

Please check our website for in-season changes before your hunt: [www.gov.bc.ca/hunting](http://www.gov.bc.ca/hunting)

Or subscribe to RSS a new internet-based service that allows users to sign up for instant web updates. See page 3 for details.



**MULE (Black-tailed) DEER****CARIBOO REGION 5** (See Map 5C for boundaries)

Code	Area	M.U.	Zone	Season Dates	Class of Animal	Tentative # of Auth	2018 First Choice Odds
7033	Cariboo	5-02	B	Oct 1-Oct 31	Antlerless	10	38.8:1
7034	Cariboo	5-02	B	Nov 1-Nov 30	Antlerless	10	17.0:1
7035	Cariboo	5-02	C	Oct 1-Oct 31	Antlerless	50	13.1:1
7036	Cariboo	5-02	C	Nov 1-Nov 30	Antlerless	75	6.1:1
7037	Cariboo	5-02	D	Oct 1-Oct 31	Antlerless	38	15.6:1
7038	Cariboo	5-02	D	Nov 1-Nov 30	Antlerless	50	10.8:1
7039	Cariboo	5-03	A	Oct 1-Oct 31	Antlerless	10	26.2:1
7040	Cariboo	5-03	A	Nov 1-Nov 30	Antlerless	10	13.0:1
7041	Cariboo	5-03	B	Oct 1-Oct 31	Antlerless	10	17.9:1
7042	Cariboo	5-03	B	Nov 1-Nov 30	Antlerless	10	18.8:1
7043	Cariboo	5-04★		Nov 1-Nov 30	Antlerless	10	4.8:1
7044	Cariboo	5-05★		Nov 1-Nov 30	Antlerless	10	5.5:1
7045	Cariboo	5-08		Nov 1-Nov 30	Antlerless	10	2.4:1
7046	Cariboo	5-13	A	Oct 1-Oct 31	Antlerless	10	8.3:1
7047	Cariboo	5-13	A	Nov 1-Nov 30	Antlerless	10	5.1:1
7048	Cariboo	5-13	B	Oct 1-Oct 31	Antlerless	33	10.4:1
7049	Cariboo	5-13	B	Nov 1-Nov 30	Antlerless	50	6.7:1
7050	Cariboo	5-14	A	Oct 1-Oct 31	Antlerless	20	16.9:1
7051	Cariboo	5-14	A	Nov 1-Nov 30	Antlerless	50	6.7:1
7052	Cariboo	5-14	B	Oct 1-Oct 31	Antlerless	10	6.0:1
7053	Cariboo	5-14	B	Nov 1-Nov 30	Antlerless	10	7.1:1
7054	Cariboo	5-15		Nov 1-Nov 30	Antlerless	10	8.0:1

★ A portion of these hunts are within Aboriginal Title Lands where access is restricted. See Map 5F. There is no consent by Tsilhqot'in National Government for exercising limited entry hunt authorizations on Aboriginal Title Lands.

**CARIBOO AGE-RESTRICTED HUNT**

The following hunts are open **ONLY** to hunters who are under the age of 18 and **WHO POSSESS A VALID FWID**. To qualify as under 18, an applicant's 18th birthday must fall on or after August 1, 2019. Hunters who are under the age of 18 at the time of their hunt must be accompanied and closely supervised while hunting by a person who is 18 years of age or older and who meet the qualifications of a Supervising Hunter for Youth see details at [www.gov.bc.ca/hunting](http://www.gov.bc.ca/hunting).

Code	Area	M.U.	Zone	Open Season	Class of Animal	Tentative # of Auth	2018 First Choice Odds
7055	Cariboo Y	5-01		Oct 1-Nov 30	Antlerless	150	0.8:1
7056	Cariboo Y	5-02		Oct 1-Nov 30	Antlerless	263	1.2:1
7057	Cariboo Y	5-03		Oct 1-Nov 30	Antlerless	30	1.6:1
7058	Cariboo Y	5-13		Oct 1-Nov 30	Antlerless	30	1.8:1
7059	Cariboo Y	5-14		Oct 1-Nov 30	Antlerless	30	1.8:1
7060	Cariboo Y	5-15		Oct 1-Nov 30	Antlerless	10	0.7:1

In addition to harvesting an antlerless Mule (Black-tailed) deer a buck can be harvested, in accordance with antler configurations, during the same time period as long as the regional bag limit of (2) has not been exceeded.

**SKEENA REGION 6** (See Map 6L for boundaries)

Code	Area	M.U.	Zone	Season Dates	Class of Animal	Tentative # of Auth	2018 First Choice Odds
7061	Skeena	6-04		Nov 1-Nov 15	Antlerless	3	22.7:1
7062	Francois Lake	6-04	A*	Dec 1-Dec 15	Antlerless	3	10.3:1
7063	Francois Lake	6-04	A*	Dec 16-Dec 31	Antlerless	3	2.7:1
7064	Francois Lake	6-04	A*	Jan 1/20-Jan 15/20	Antlerless	3	9.3:1
7065	Francois Lake	6-04	A*	Jan 16/20-Jan 31/20	Antlerless	3	4.0:1
7066	Francois Lake	6-04	A*	Feb 1/20-Feb 15/20	Antlerless	3	3.3:1
7067	Francois Lake	6-04	A*	Feb 16/20-Feb 28/20	Antlerless	3	5.7:1
7068	Skeena	6-05	**	Nov 1-Nov 15	Antlerless	3	8.7:1
7069	Skeena	6-08		Nov 1-Nov 15	Antlerless	3	60.0:1
7070	Skeena	6-09		Nov 1-Nov 15	Antlerless	3	53.7:1

\* Restricted to PRIVATE LAND ONLY within Zone A of M.U. 6-04. Also includes any CROWN LAND only within 400 metres of private land within Zone A of M.U. 6-04. Permission of the landowner must be obtained prior to the hunt. It is the hunter's responsibility to locate land owners willing to allow hunter access. This can be a long and challenging process with no guarantee of success.

\*\* Also includes M.U. 6-06.

**PEACE REGION 7B** (See Map 7G for boundaries)

Code	Area	M.U.	Zone	Season Dates	Class of Animal	Tentative # of Auth	2018 First Choice Odds
7071	Peace River	7-20	A*	Dec 1-Dec 20	Antlerless	200	7.2:1

\* Includes all Crown Land and private land. Zone A of 7-20 encompasses M.U. 7-32, 7-33, and 7-34 and portions of M.U. 7-20, 7-21, 7-35, 7-45, and 7-46.

**OKANAGAN REGION 8** (See Map 8B & 8C for boundaries)

Code	Area	M.U.	Zone	Season Dates	Class of Animal	Tentative # of Auth	2018 First Choice Odds
7072	Okanagan	8-01	A+	Oct 1-Oct 15	Antlerless	45	8.0:1
7073	Okanagan	8-09	B*	Oct 1-Oct 15	Antlerless	30	10.9:1
7074	Okanagan	8-09	C**	Oct 1-Oct 15	Antlerless	45	6.7:1

\* Hunting is restricted to Map 8C. This zone applies only to land within M.U. 8-09 below 600 metres. Most of this zone is private lands. Permission of landowners is required for hunting on private lands and must be obtained prior to hunting.

\*\* Hunting is restricted to Map 8B. This zone applies only to portions of M.U. 8-09, 8-10 and 8-22 below 700 metres in the Okanagan Valley. Most of this zone is private lands. Permission of landowners is required for hunting on private lands and must be obtained prior to hunting.

+ Hunting is restricted to Map 8C. This zone applies only to land within M.U. 8-01 below 600 metres in the Okanagan Valley. Most of this zone is private lands. Permission of landowners is required for hunting on private lands and must be obtained prior to hunting.

**MULE (Black-tailed) DEER****OKANAGAN AGE-RESTRICTED HUNT** (See Map 8A for boundaries)

The following hunts are open **ONLY** to hunters who are under the age of 18 and **WHO POSSESS A VALID FWID**. To qualify as under 18, an applicant's 18th birthday must fall on or after August 1, 2019. Hunters who are under the age of 18 at the time of their hunt must be accompanied and closely supervised while hunting by a person who is 18 years of age or older and who meet the qualifications of a Supervising Hunter for Youth see details at [www.gov.bc.ca/hunting](http://www.gov.bc.ca/hunting).

Code	Area	M.U.	Zone	Season Dates	Class of Animal	Tentative # of Auth	2018 First Choice Odds
7075	Okanagan Y	8-01		Oct 20-Oct 31	Antlerless	5	2.2:1
7076	Okanagan Y	8-02		Oct 20-Oct 31	Antlerless	10	0.7:1
7077	Okanagan Y	8-03		Oct 20-Oct 31	Antlerless	5	0.8:1
7078	Okanagan Y	8-04		Oct 20-Oct 31	Antlerless	10	1.4:1
7079	Okanagan Y	8-05	A	Oct 20-Oct 31	Antlerless	10	2.0:1
7080	Okanagan Y	8-05	B	Oct 20-Oct 31	Antlerless	10	1.7:1
7081	Okanagan Y	8-06		Oct 20-Oct 31	Antlerless	10	1.3:1
7082	Okanagan Y	8-07		Oct 20-Oct 31	Antlerless	10	0.3:1
7083	Okanagan Y	8-08		Oct 20-Oct 31	Antlerless	20	0.6:1
7084	Okanagan Y	8-09		Oct 20-Oct 31	Antlerless	5	1.2:1
7085	Okanagan Y	8-10		Oct 20-Oct 31	Antlerless	5	2.4:1
7086	Okanagan Y	8-11		Oct 20-Oct 31	Antlerless	15	1.3:1
7087	Okanagan Y	8-12		Oct 20-Oct 31	Antlerless	5	1.6:1
7088	Okanagan Y	8-14		Oct 20-Oct 31	Antlerless	5	1.6:1
7089	Okanagan Y	8-15		Oct 20-Oct 31	Antlerless	5	21.2:1
7090	Okanagan Y	8-22		Oct 20-Oct 31	Antlerless	5	0.9:1
7091	Okanagan Y	8-23		Oct 20-Oct 31	Antlerless	5	2.0:1
7092	Okanagan Y	8-24		Oct 20-Oct 31	Antlerless	5	0.7:1
7093	Okanagan Y	8-25		Oct 20-Oct 31	Antlerless	5	0.7:1

**TURKEY****KOOTENAY REGION 4**

Code	Area	M.U.	Zone	Season Dates	Class of Animal	Tentative # of Auth	2018 First Choice Odds
9001	Kootenay	4-02		Dec 1-Dec 31	Any turkey	10	10.7:1
9002	Kootenay	4-03		Dec 1-Dec 31	Any turkey	20	7.5:1
9003	Kootenay	4-04		Dec 1-Dec 31	Any turkey	10	1.7:1
9004	Kootenay	4-05		Dec 1-Dec 31	Any turkey	10	1.5:1
9005	Kootenay	4-06		Dec 1-Dec 31	Any turkey	30	4.7:1
9006	Kootenay	4-07		Dec 1-Dec 31	Any turkey	30	1.8:1
9007	Kootenay	4-08		Dec 1-Dec 31	Any turkey	30	9.7:1
9008	Kootenay	4-09		Dec 1-Dec 31	Any turkey	30	7.5:1
9009	Kootenay	4-14		Dec 1-Dec 31	Any turkey	5	5.4:1
9010	Kootenay	4-15		Dec 1-Dec 31	Any turkey	20	4.3:1
9011	Kootenay	4-16		Dec 1-Dec 31	Any turkey	20	4.7:1
9012	Kootenay	4-17		Dec 1-Dec 31	Any turkey	20	1.7:1
9013	Kootenay	4-18		Dec 1-Dec 31	Any turkey	20	6.1:1
9014	Kootenay	4-19		Dec 1-Dec 31	Any turkey	5	1.4:1
9015	Kootenay	4-20		Dec 1-Dec 31	Any turkey	10	11.2:1
9016	Kootenay	4-21		Dec 1-Dec 31	Any turkey	10	5.2:1
9017	Kootenay	4-22		Dec 1-Dec 31	Any turkey	20	11.0:1
9018	Kootenay	4-23		Dec 1-Dec 31	Any turkey	10	4.6:1
9019	Kootenay	4-24		Dec 1-Dec 31	Any turkey	10	0.7:1
9020	Kootenay	4-25		Dec 1-Dec 31	Any turkey	30	1.2:1
9021	Kootenay	4-26		Dec 1-Dec 31	Any turkey	20	1.9:1
9022	Kootenay	4-27		Dec 1-Dec 31	Any turkey	10	0.3:1
9023	Kootenay	4-34		Dec 1-Dec 31	Any turkey	10	3.3:1
9024	Kootenay	4-35		Dec 1-Dec 31	Any turkey	20	1.5:1

All turkey LEH hunts are open to bow or shot only. The regional aggregate bag limit for turkey is 2, only one turkey may be taken in the spring through the general open season and only one turkey may be taken in the fall through the general open season or LEH.



## REPORT ALL POACHERS AND POLLUTERS (RAPP)

Dial Toll Free, 1-877-952-7277 (RAPP), or Report Violators

Online at: [www.rapp.bc.ca](http://www.rapp.bc.ca)

Helping the **Conservation Officer Service** Stop, Solve and Prevent Environmental Crimes

Available 24/7,  
leave a secure tip to report:

**Violations** of Fisheries, Wildlife or Environmental Protection Laws.

**Wildlife-human conflicts** where public safety is at risk.

**How Can I Help?**

1. **Never** confront a suspect.
2. **Record:** suspect/vehicle information, type of violation, location, date and time.
3. **Report** as soon as possible.

**R.A.P.P.**  
Report All Poachers and Polluters  
Conservation Officer 24 Hour Hotline  
1-877-952-RAPP (7277)  
Cellular Dial - #7277

For violations related to tidal recreational fisheries and in-river salmon fisheries, contact Fisheries and Oceans Canada (DFO) at 1-800-465-4336

The BC Wildlife Federation pays rewards up to \$2000 for information leading to the charges of persons who have: violated laws related to the protection of fish, wildlife, or the environment; or damaged the property of companies or individuals who provide access to hunters and anglers.



## Record of Receipt for Transporting Wildlife

Date: \_\_\_\_\_

Place of Receipt: \_\_\_\_\_

Species: \_\_\_\_\_

Species Sex: \_\_\_\_\_

Name, Address and phone of person who killed the animal: \_\_\_\_\_

Fish and Wildlife Identification Number or NRH number of person who killed the animal: \_\_\_\_\_

Species Licence Number under which the animal was taken: \_\_\_\_\_

Name and Address of the person to whom the wildlife parts are to be delivered: \_\_\_\_\_

Signature of hunter: \_\_\_\_\_

Witness: \_\_\_\_\_

For wildlife or parts of wildlife destined for taxidermists, tanners, meatcutters, fur traders and cold storage plant operators the following information is required.

Date of kill: \_\_\_\_\_

Fish and Wildlife Identification Number or NRH number: \_\_\_\_\_

Compulsory Inspection Number (if applicable): \_\_\_\_\_

In addition to the above, a meatcutter or an operator of a cold storage plant, must immediately upon receiving wildlife or wildlife parts, record what was received, whether directly or through an agent, describing:

Species: \_\_\_\_\_

Species Sex: \_\_\_\_\_

Management Unit in which the species was harvested: \_\_\_\_\_

## HUNTING ETHICS

It is extremely important for hunters to realize that they use a public resource! With this privilege it is vital to maintain a perception among the public that we hunt in an ethical and humane manner. The majority of British Columbians support hunting to one degree or another, but there is a prevalent misunderstanding among the general public as to the role that hunters play in conservation and environmental stewardship. Fuelling that misunderstanding are images and media reports of hunters who are at least perceived to be acting in a less than upstanding manner, or who disrespect the wildlife they pursue.

It is important for all of us to remember not only the legal obligations, but also the unwritten rules of ethics that keep hunting a great sport.

- Safety for yourself, your companions, and the public is the most important aspect of hunter training. Hunting accidents continue to be very rare because we all know that there is no room for recklessness at the expense of safety and courtesy.
- Have respect for the sensitivities of others. Do not display your kill or firearms where it may offend other people. What may impress your friends may not have the same effect on your neighbours.
- Respect wildlife and the sanctity of the harvested animals' lives. Strive to make every kill a clean one. Prepare your firearm in advance of, and during, the season to ensure accuracy and dependability. Practice your marksmanship at a licensed firing range, and do not shoot unless you have a clear shot of a vital part of the animal. Remember: "you can't pull the bullet back."
- Prepare the meat properly. Proper handling of meat is easy to learn and

to not do so is both illegal and wasteful.

- Respect the environment by packing out everything you packed in! Nobody wants to arrive at a campsite and clean up the mess left by the previous occupants.
- Do not consume drugs or alcohol while hunting.
- Respect private property. Always seek permission from landowners and thank them for the opportunities given. Unless explicitly stated, permission granted once does not entitle you to access the property on subsequent occasions.
- Please respect gates, fences and equipment as they are there for a reason. Leave everything the way you found it.
- Be the eyes and ears for the enforcement agencies and report those who break the law. Remember the RAPP program 1-877-952-7277 (RAPP) or [www.rapp.bc.ca](http://www.rapp.bc.ca).
- Be aware that you are a mentor when youth are observing.
- Respect your fellow hunters. Work with one another to promote good relationships, safety, knowledge and a fair distribution of opportunity and harvest.
- Lead by example, you are an ambassador for the public and media image of hunting.
- Ethical hunters are critical to effective and sustainable wildlife management, and to the ethical hunter we offer our sincerest gratitude; opportunities for the sustainable use of wildlife are possible because of you.

## Wild Sheep and Disease

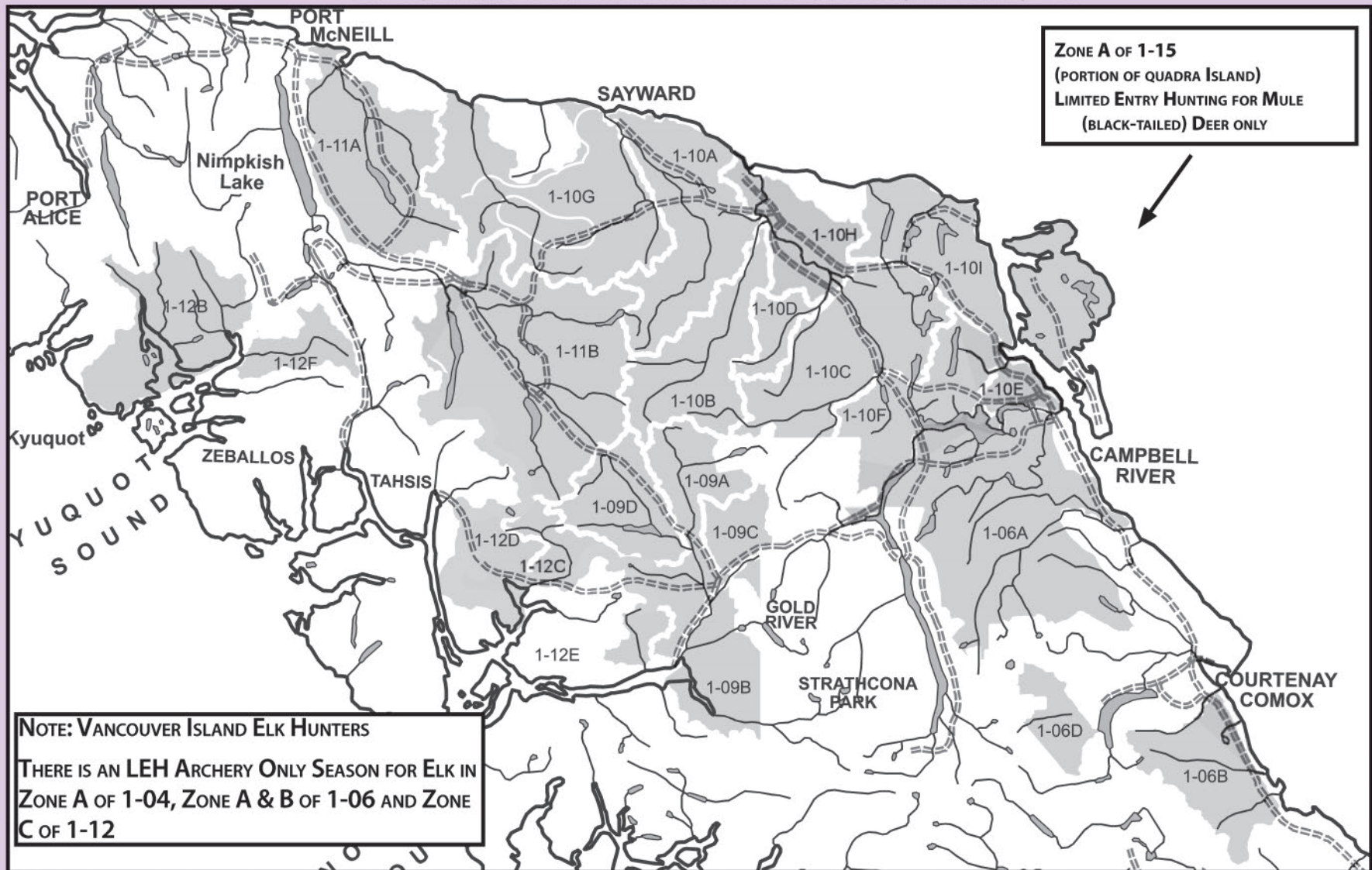
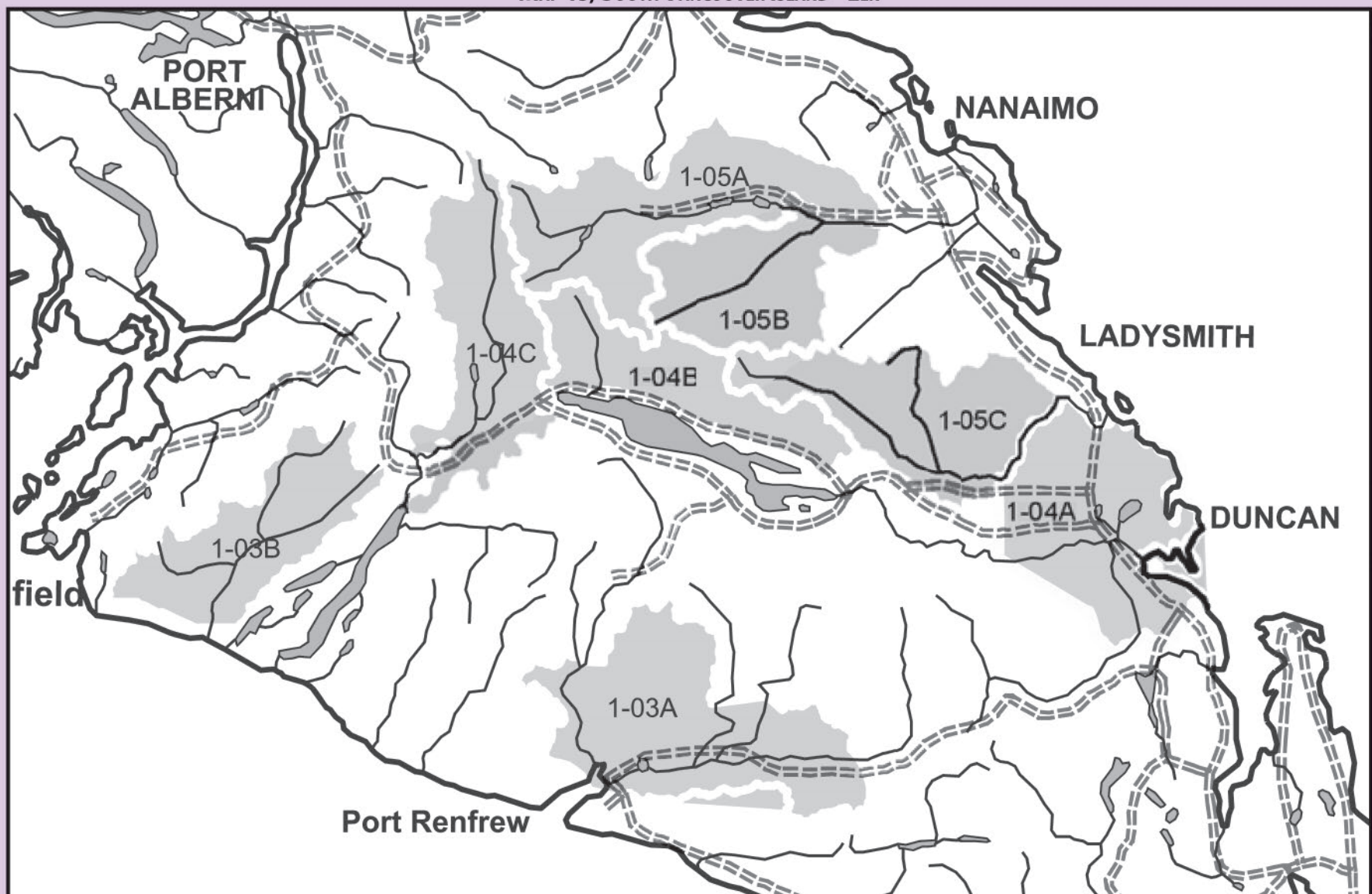
Across most of their historic range in western North America, bighorn sheep (*Ovis canadensis*), declined significantly between the mid-1800s and the mid-1900s. The causes of the decline included over harvesting as well as habitat alienation and health issues. Recovery efforts resulted in population increases in many areas, but not to historic levels. Bighorn sheep in B.C. remain on the BC Conservation Data Centre's provincial blue-list (i.e. the list of ecological communities, and indigenous species and subspecies of special concern in B.C.), partly because of their vulnerability to disease.

Wild sheep in general, both bighorn sheep and thornhorn sheep (*Ovis dalli*), are susceptible to a variety of infectious organisms, in particular those that cause respiratory diseases such as pneumonia. Respiratory disease in wild sheep can occur "naturally" and includes infection by their own species of lungworms as well as bacteria. However, the syndrome of severe, life threatening pneumonia is associated with bacteria that include specific strains of *Pasteurella multocida*, *Mannheimia haemolytica* and *Mycoplasma ovipneumoniae*. These bacteria may be carried by domestic sheep/goats where they may or may not cause disease due to adaptations from thousands of years of domestication. When wild sheep are exposed to such organisms they cannot develop effective immune responses and pneumonia outbreaks can result in die-offs, affecting 5-95% of the herd. The disease may persist in survivors, resulting in years of low lamb survival and population declines. Research efforts have informed North American wild sheep managers that physical separation of wild and domestic sheep/goats is the only management tool currently available to reduce the risk of disease transmission.

To assist in maintaining this separation, producers of domestic sheep and goats on private land in areas shared by wild sheep are encouraged to better understand this issue and to work with wildlife managers (see [www.wafwa.org/Documents%20and%20Settings/37/Site%20Documents/Working%20Groups/Wild%20Sheep/Publications/Rec\\_For\\_DS\\_and\\_GT\\_Management\\_in\\_WS\\_Habitat.pdf](http://www.wafwa.org/Documents%20and%20Settings/37/Site%20Documents/Working%20Groups/Wild%20Sheep/Publications/Rec_For_DS_and_GT_Management_in_WS_Habitat.pdf)). Options recommended in that publication include switching species to other domestic livestock, using fencing practices that prevent nose-to-nose contact between wild sheep and domestic sheep and goats, employing effective livestock guardian dogs and controlling movements of domestic sheep and goats in areas where they may attract, or be attracted to, wild sheep.

If you observe wild sheep displaying potential signs of poor health (e.g. excessive coughing, running noses, diarrhea, lethargy), or wild sheep that are in the same pasture as domestic sheep and goats, please report it to the RAPP line at 1-877-952-7277, or the local FLNRORD Regional Office. For more information on wild sheep and diseases, please see the documents and webpages developed by the Western Association of Fish and Wildlife Agencies ([www.wafwa.org](http://www.wafwa.org)), the Wild Sheep Foundation ([www.wildsheepfoundation.org](http://www.wildsheepfoundation.org)) and the Wild Sheep Society of BC ([www.wildsheepsociety.com](http://www.wildsheepsociety.com)). Further, see the Wild Sheep Society of BC's article in this synopsis on the collaborative BC Sheep Separation Program.



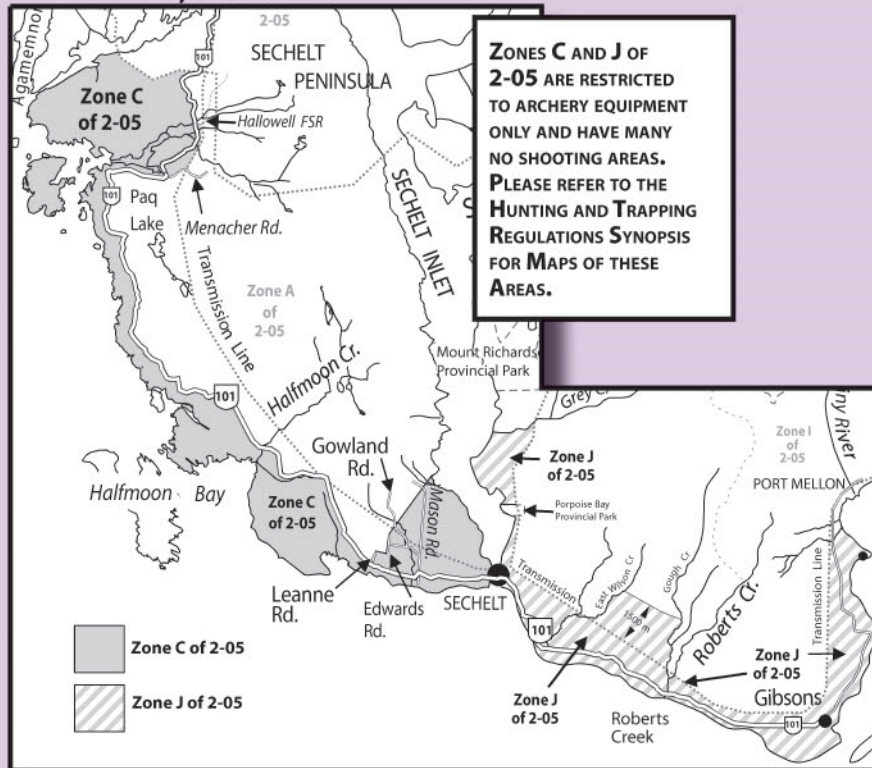
**MAP SECTION - Detailed maps online at [www.gov.bc.ca/hunting](http://www.gov.bc.ca/hunting)****Region 1****MAP 1A) NORTH/CENTRAL VANCOUVER ISLAND - ELK AND MULE (BLACK-TAILED) DEER****MAP 1B) SOUTH VANCOUVER ISLAND - ELK**



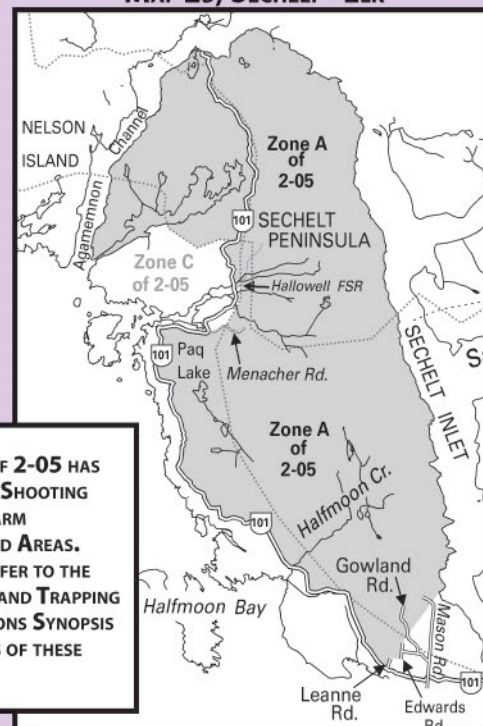
# MAP SECTION - Detailed maps online at [www.gov.bc.ca/hunting](http://www.gov.bc.ca/hunting)

## Region 2

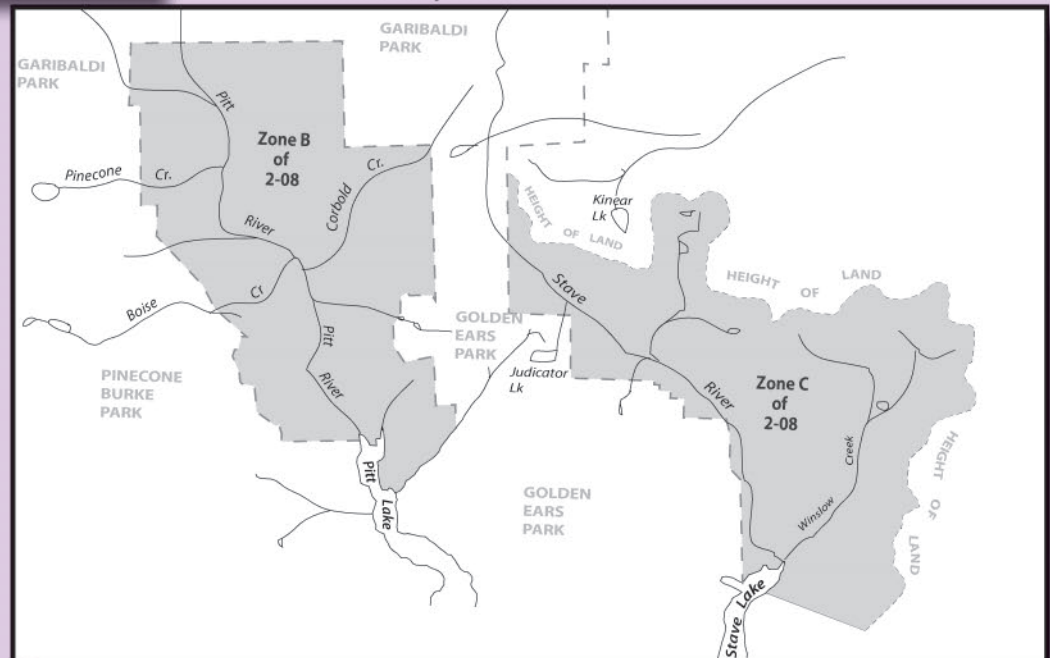
**MAP 2A) SECHLT - ELK**



**MAP 2B) SECHLT - ELK**



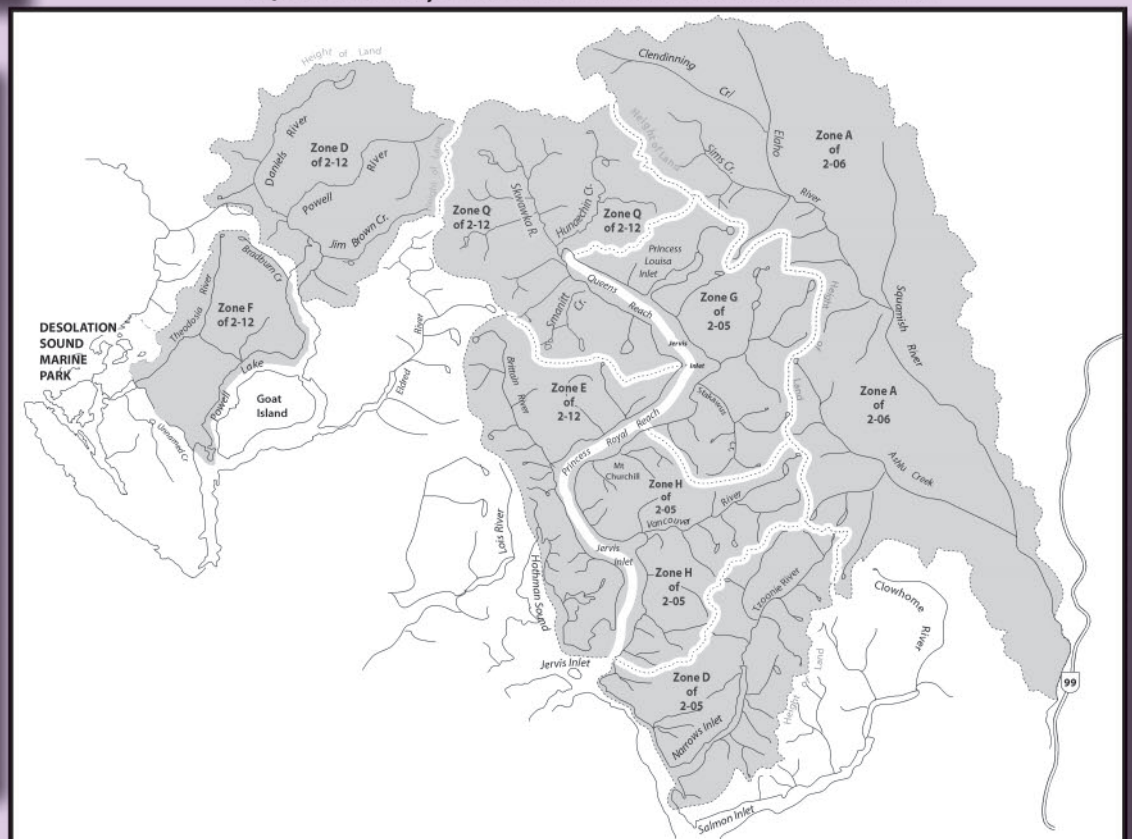
**MAP 2D) PITT AND STAVE RIVER - ELK**



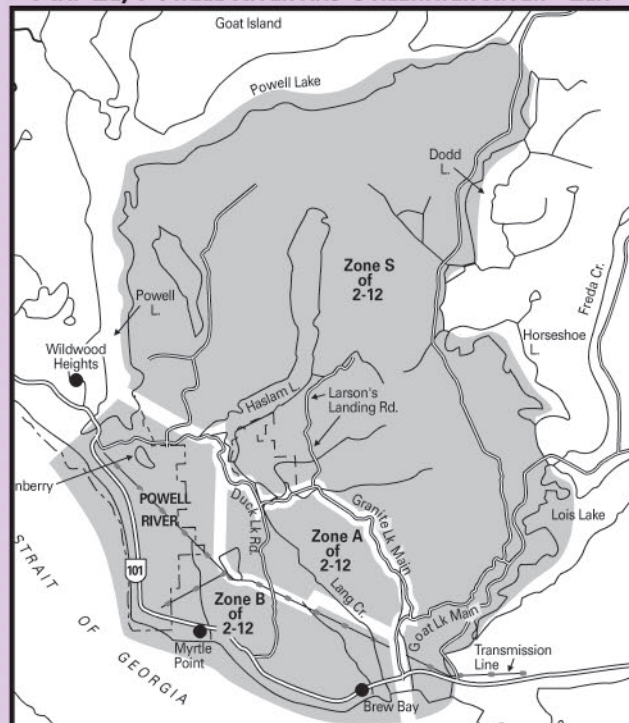
**MAP 2C) INDIAN RIVER - ELK**



**MAP 2F) NARROW/TZOOIE, VANCOUVER RIVER, DESERTED RIVER, BRITTAIN RIVER, DANIELS RIVER, SQUAMISH RIVER, SKWAWKA RIVER AND THEODOSIA RIVER - ELK**

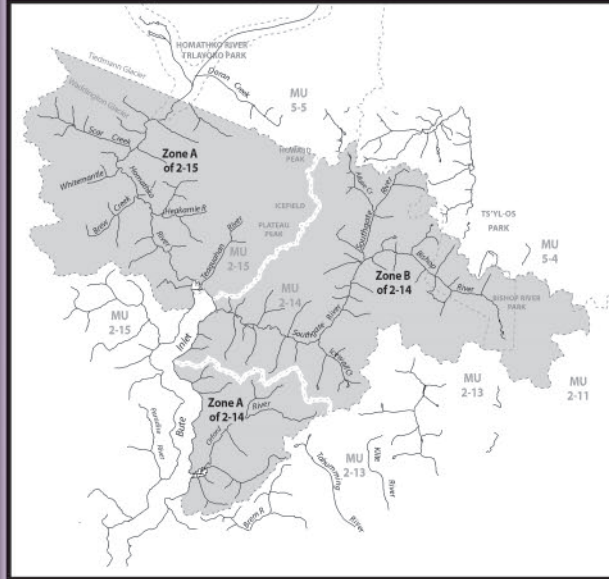
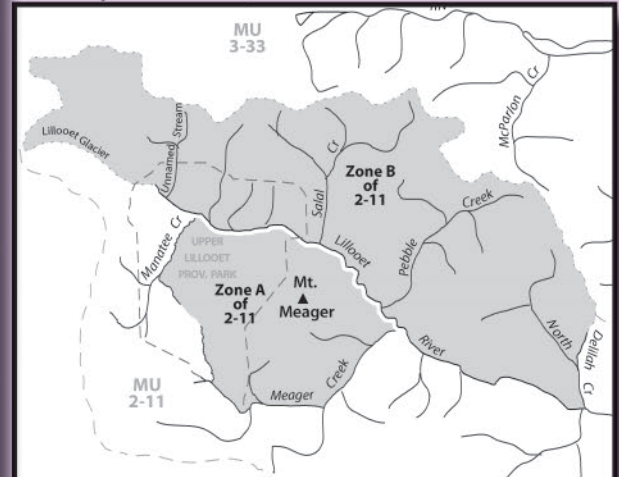
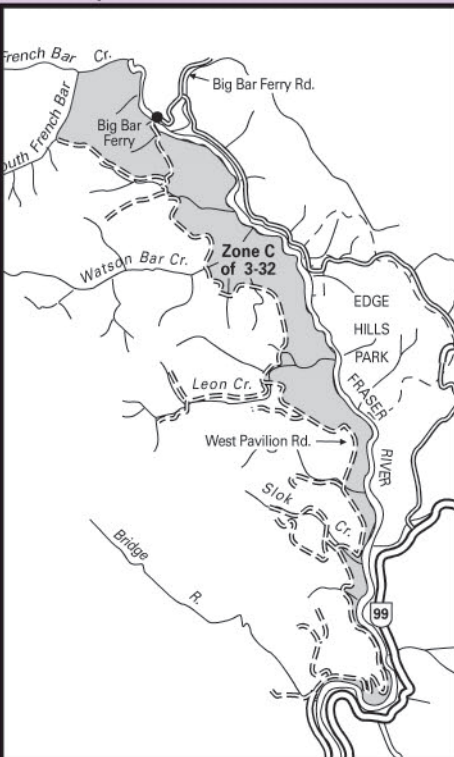
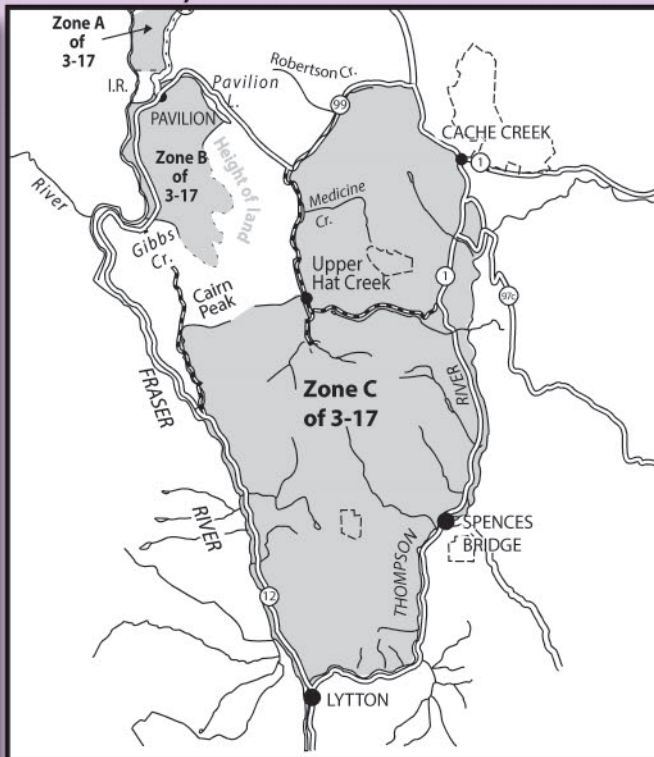
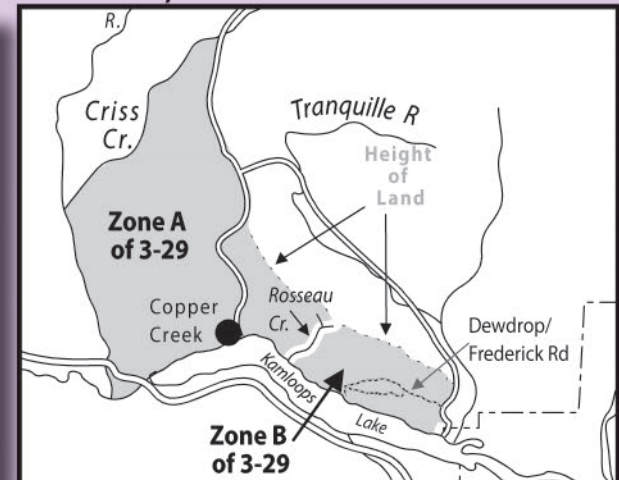
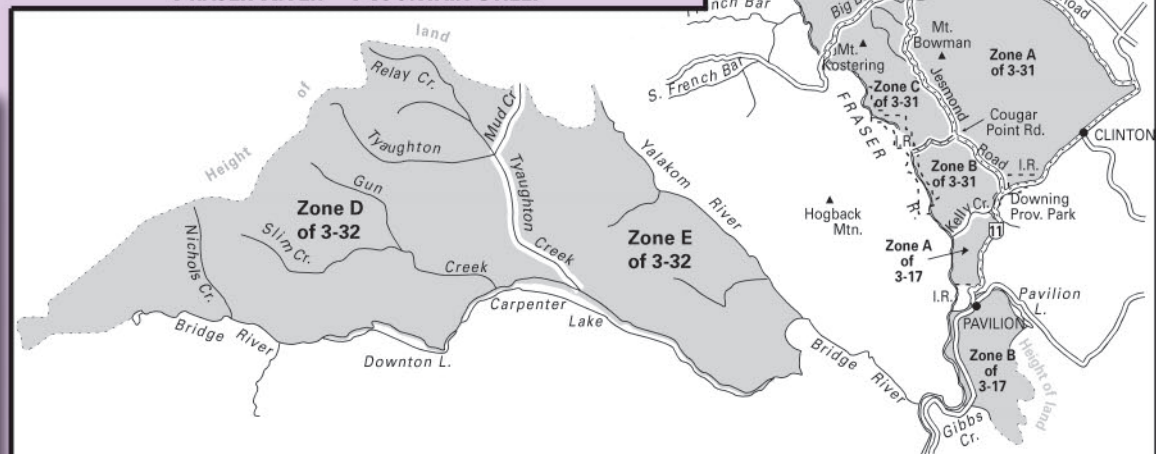
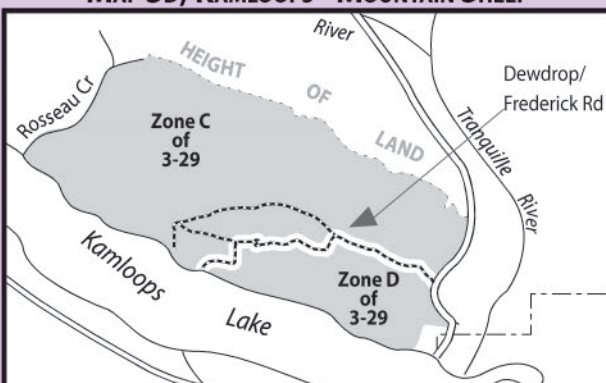


**MAP 2E) POWELL RIVER AND STILLWATER RIVER - ELK**



**MANAGEMENT UNIT 2-12 HAS MANY FIREARM RESTRICTED AREAS. PLEASE REFER TO THE HUNTING AND TRAPPING REGULATIONS SYNOPSIS FOR MAPS OF THESE AREAS.**



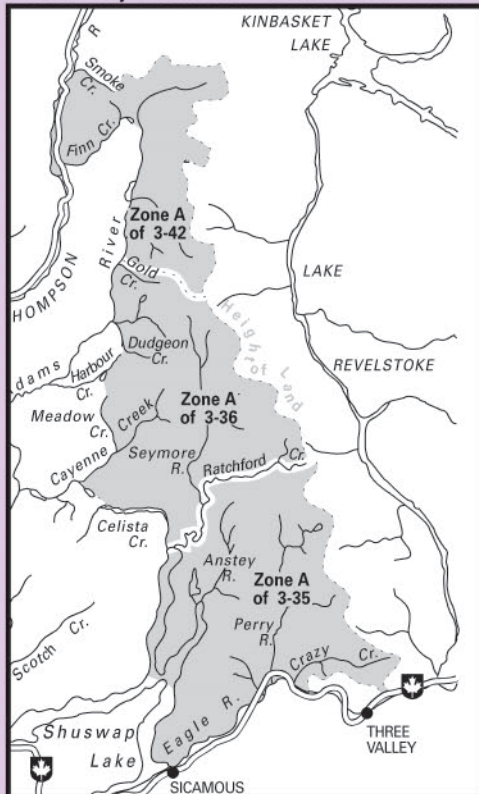
**MAP SECTION - Detailed maps online at [www.gov.bc.ca/hunting](http://www.gov.bc.ca/hunting)****Region 2****MAP 2G) CLOWHOM/McNAB/RAINY RIVER - ELK****MAP 2H) ORFORD/HOMATHCO/SOUTHGATE - ELK****MAP 2I) MT. MEAGER/UPPER LILLOOET - MOUNTAIN GOAT****Region 3****MAP 3A) FRASER RIVER - MOUNTAIN SHEEP****MAP 3B) SPENCES BRIDGE - MOUNTAIN SHEEP****MAP 3C) KAMLOOPS LAKE - MOUNTAIN SHEEP****MAP 3E) RELAY CREEK, SHULAPS RANGE AND FRASER RIVER - MOUNTAIN SHEEP****MAP 3D) KAMLOOPS - MOUNTAIN SHEEP**



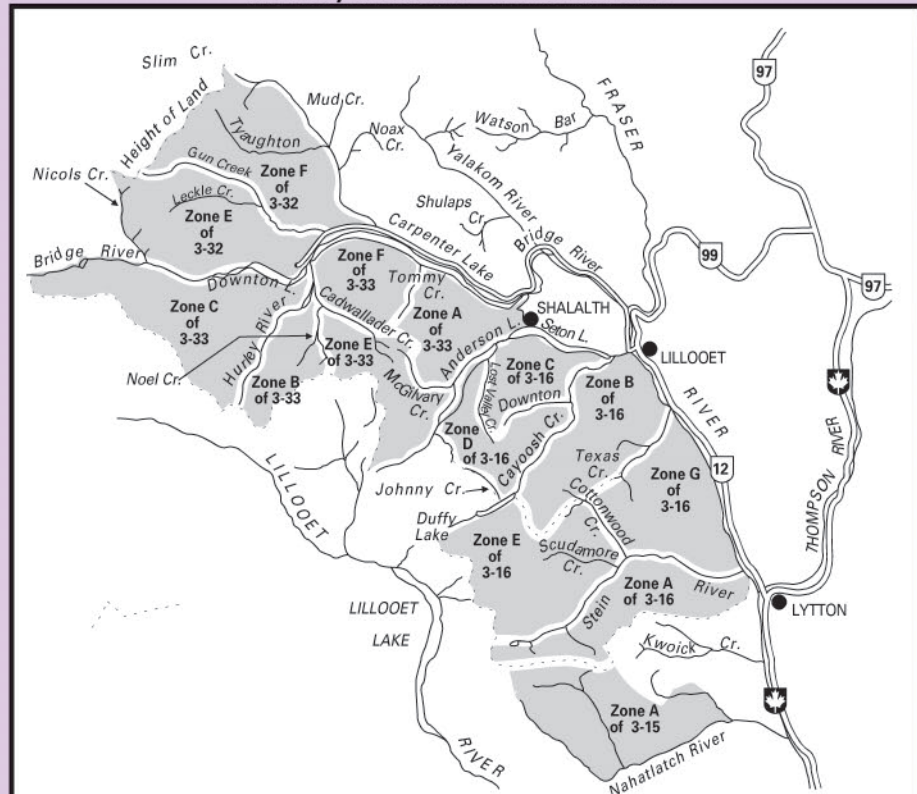
# MAP SECTION - Detailed maps online at [www.gov.bc.ca/hunting](http://www.gov.bc.ca/hunting)

## Region 3

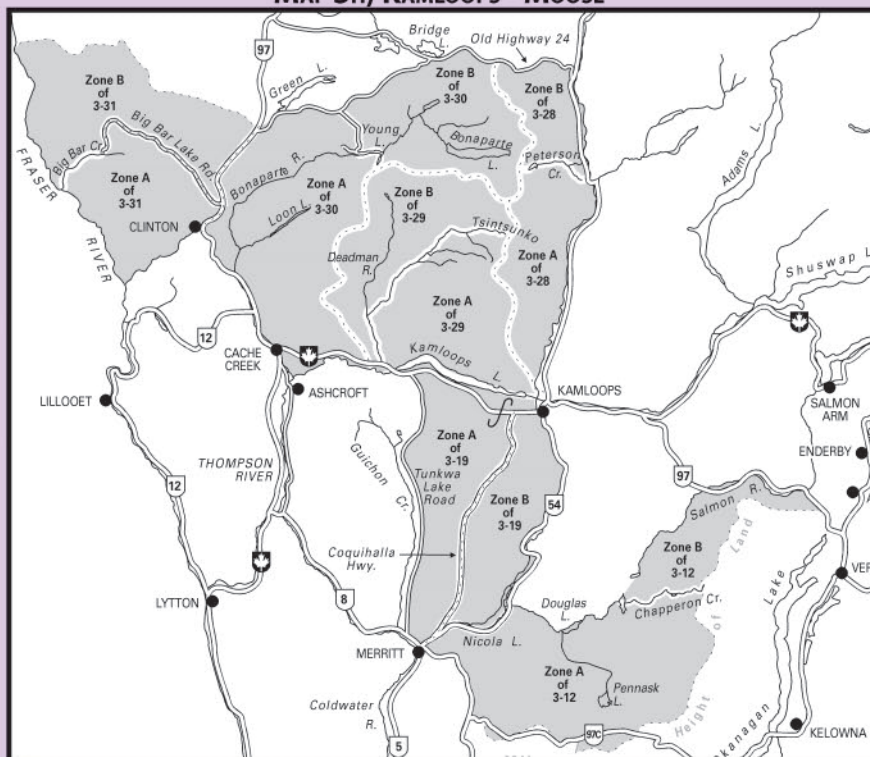
**MAP 3F) KAMLOOPS - MOUNTAIN GOAT**



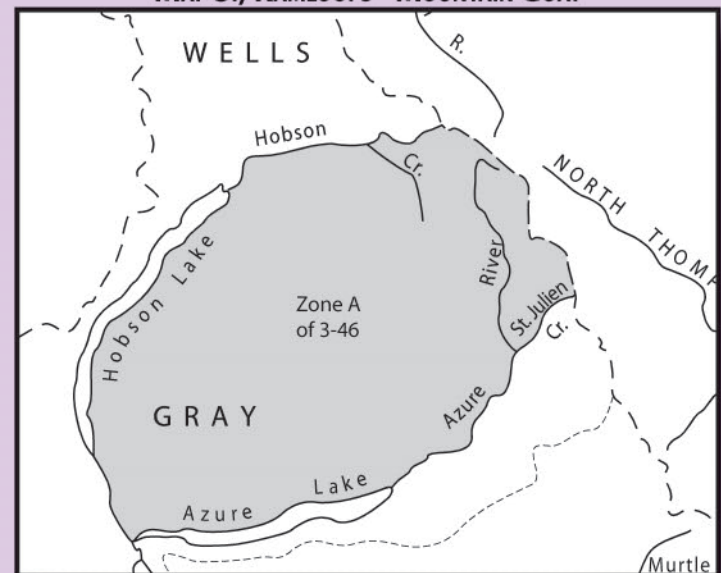
**MAP 3G) KAMLOOPS - MOUNTAIN GOAT**



**MAP 3H) KAMLOOPS - MOOSE**

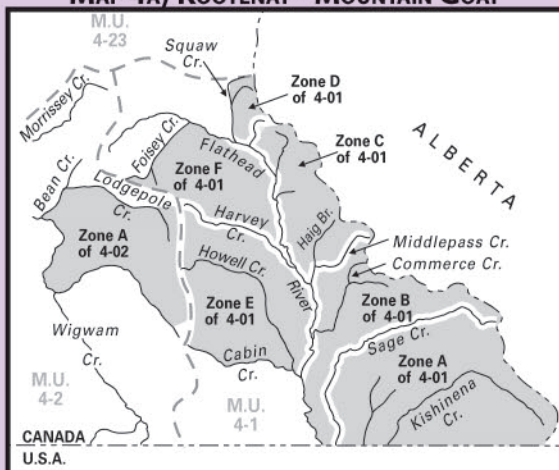


**MAP 3I) KAMLOOPS - MOUNTAIN GOAT**

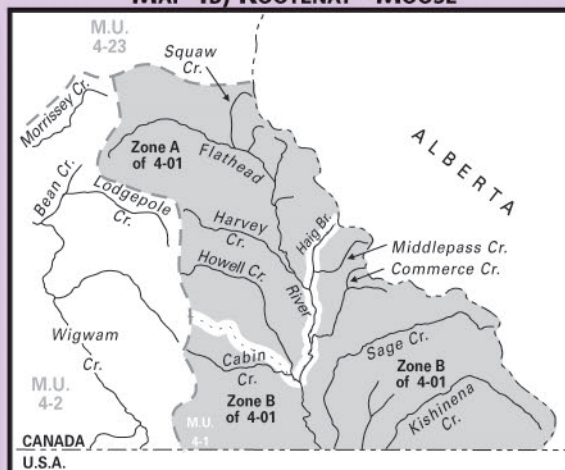


## Region 4

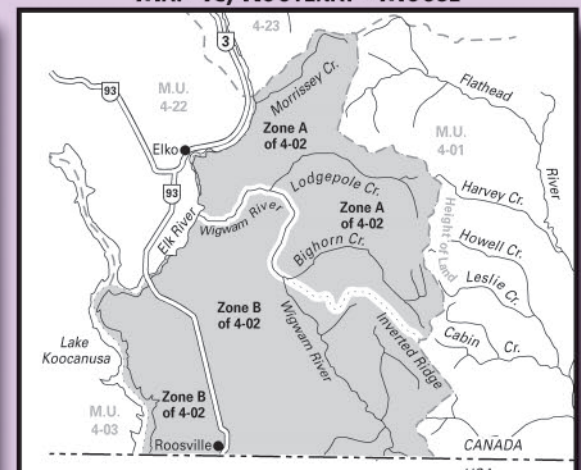
**MAP 4A) KOOTENAY - MOUNTAIN GOAT**



**MAP 4B) KOOTENAY - MOOSE**



**MAP 4C) KOOTENAY - MOOSE**





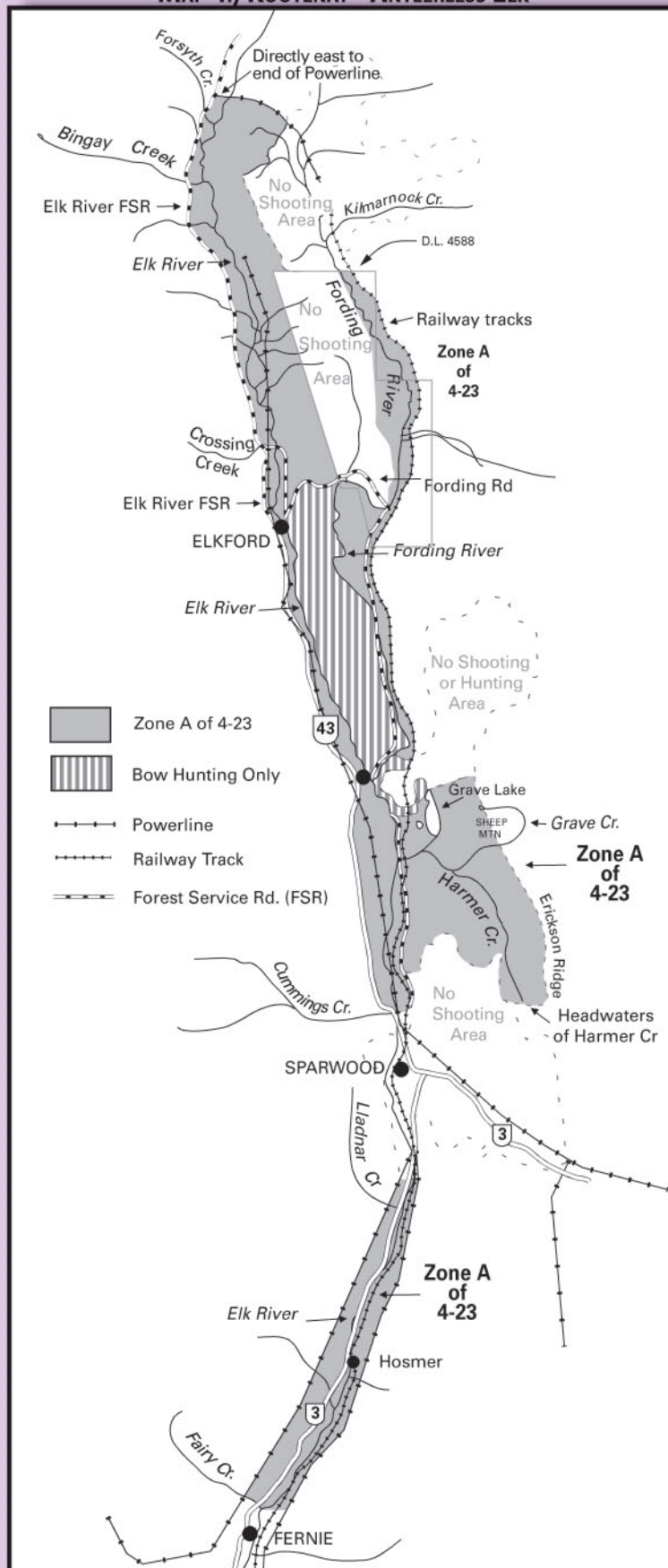




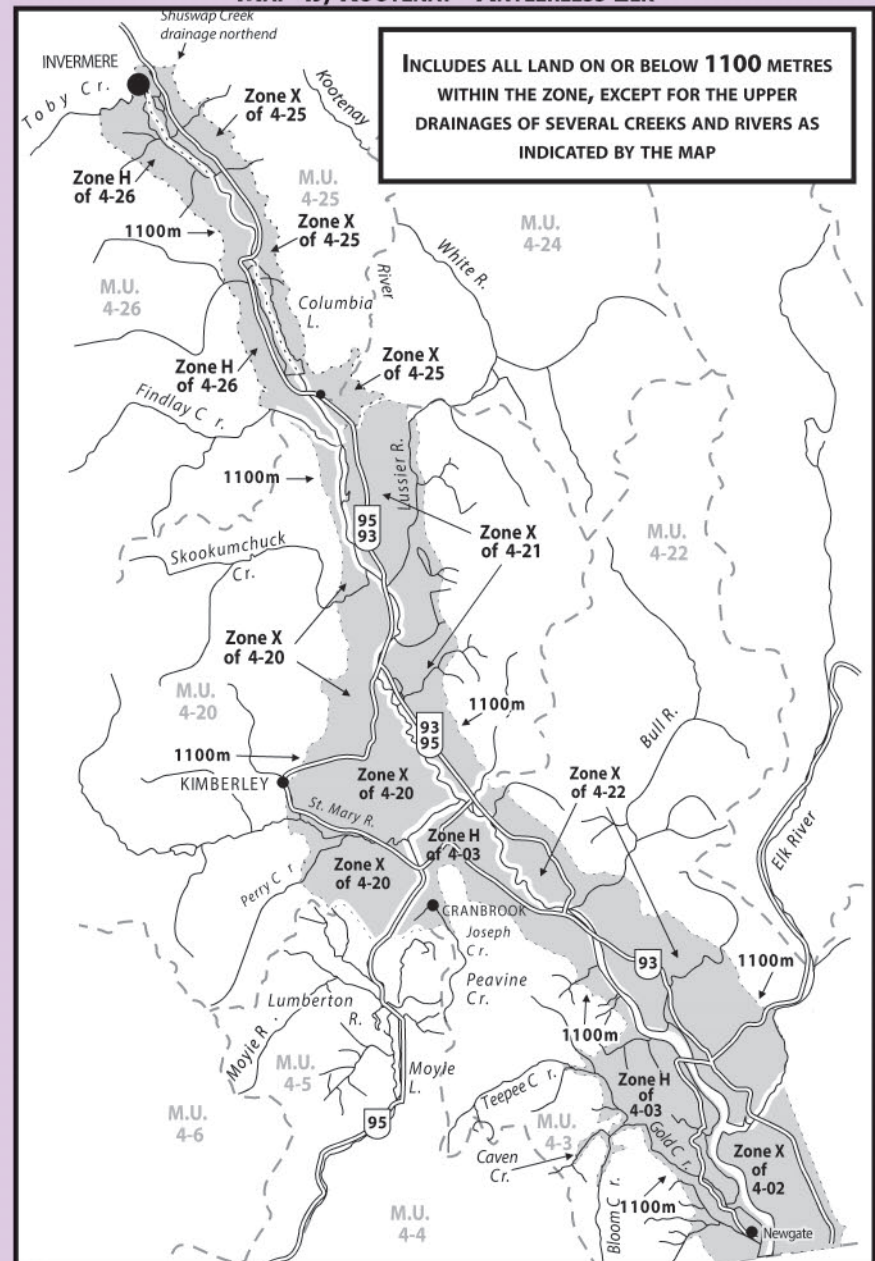
# MAP SECTION - Detailed maps online at [www.gov.bc.ca/hunting](http://www.gov.bc.ca/hunting)

## Region 4

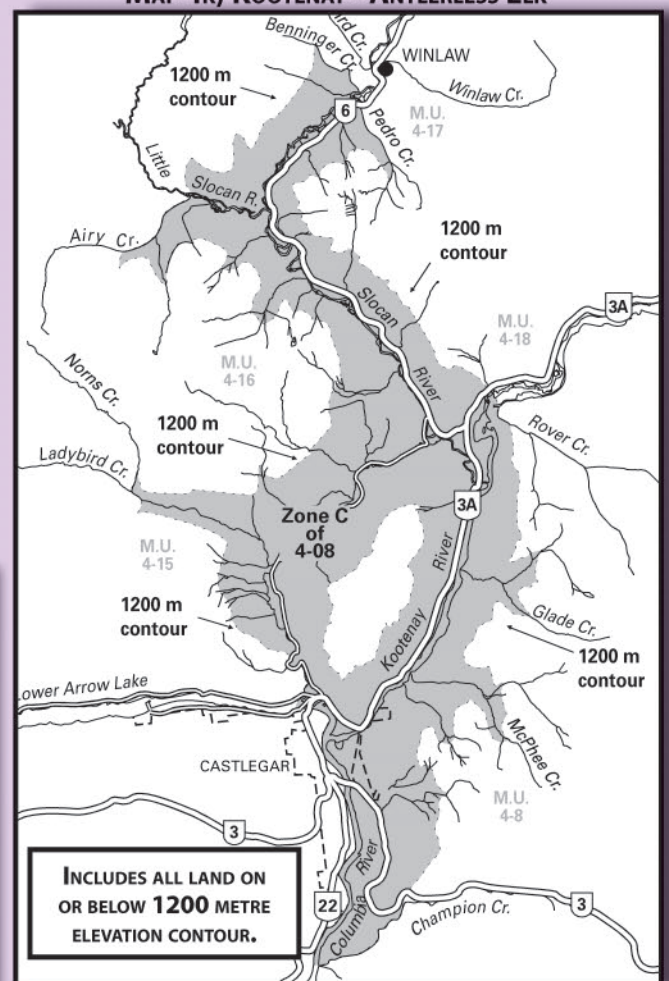
**MAP 4I) KOOTENAY - ANTLERLESS ELK**



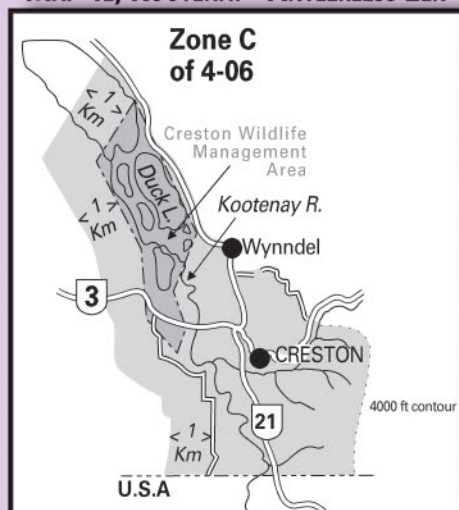
**MAP 4J) KOOTENAY - ANTLERLESS ELK**



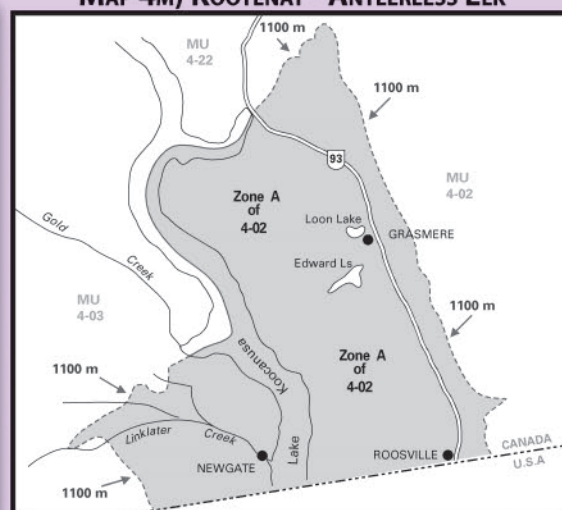
**MAP 4K) KOOTENAY - ANTLERLESS ELK**



**MAP 4L) KOOTENAY - ANTLERLESS ELK**



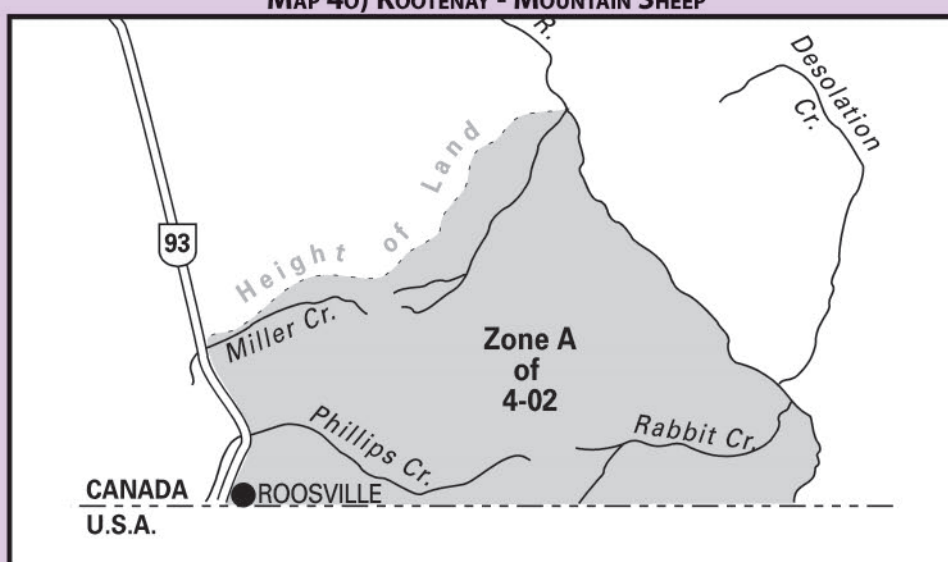
**MAP 4M) KOOTENAY - ANTLERLESS ELK**





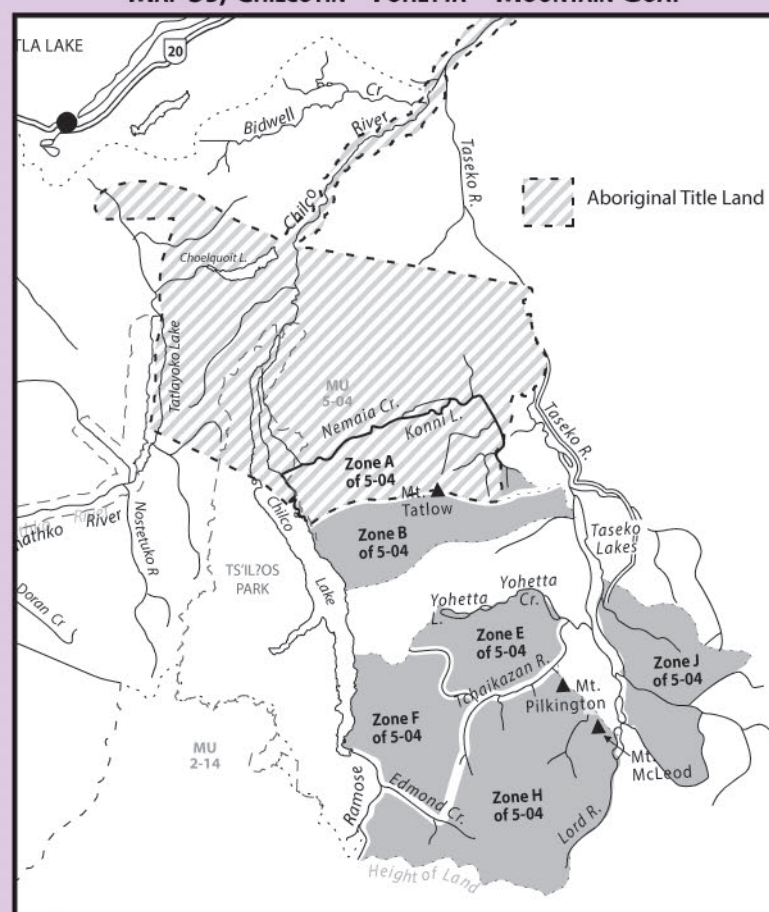
## Region 4

### MAP 40) KOOTENAY - MOUNTAIN SHEEP

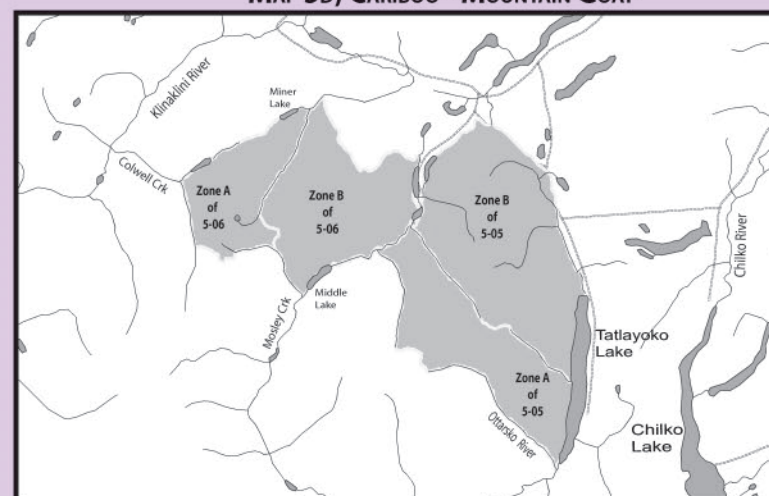


## Region 5

**MAP 5B) CHILCOTIN - YOHETTA - MOUNTAIN GOAT**



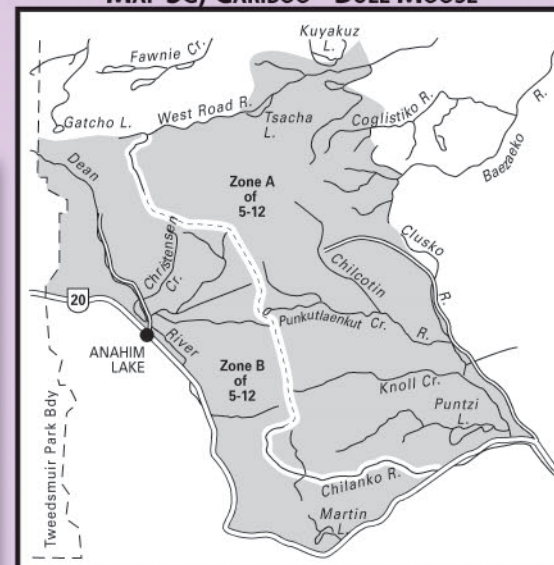
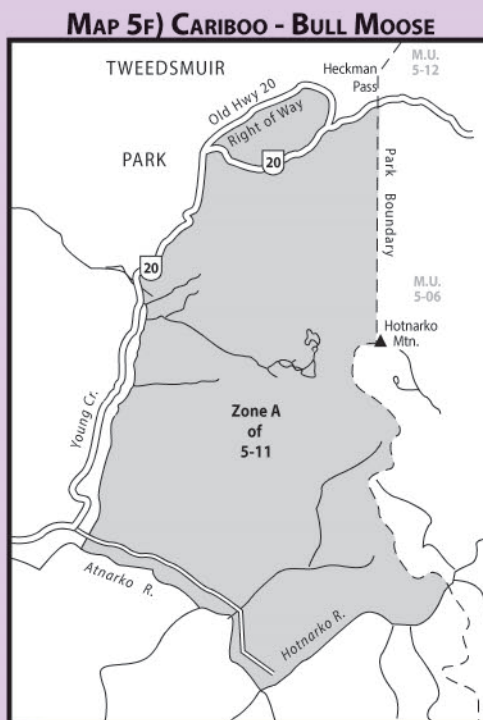
### MAP 5D) CARIBOO - MOUNTAIN GOAT





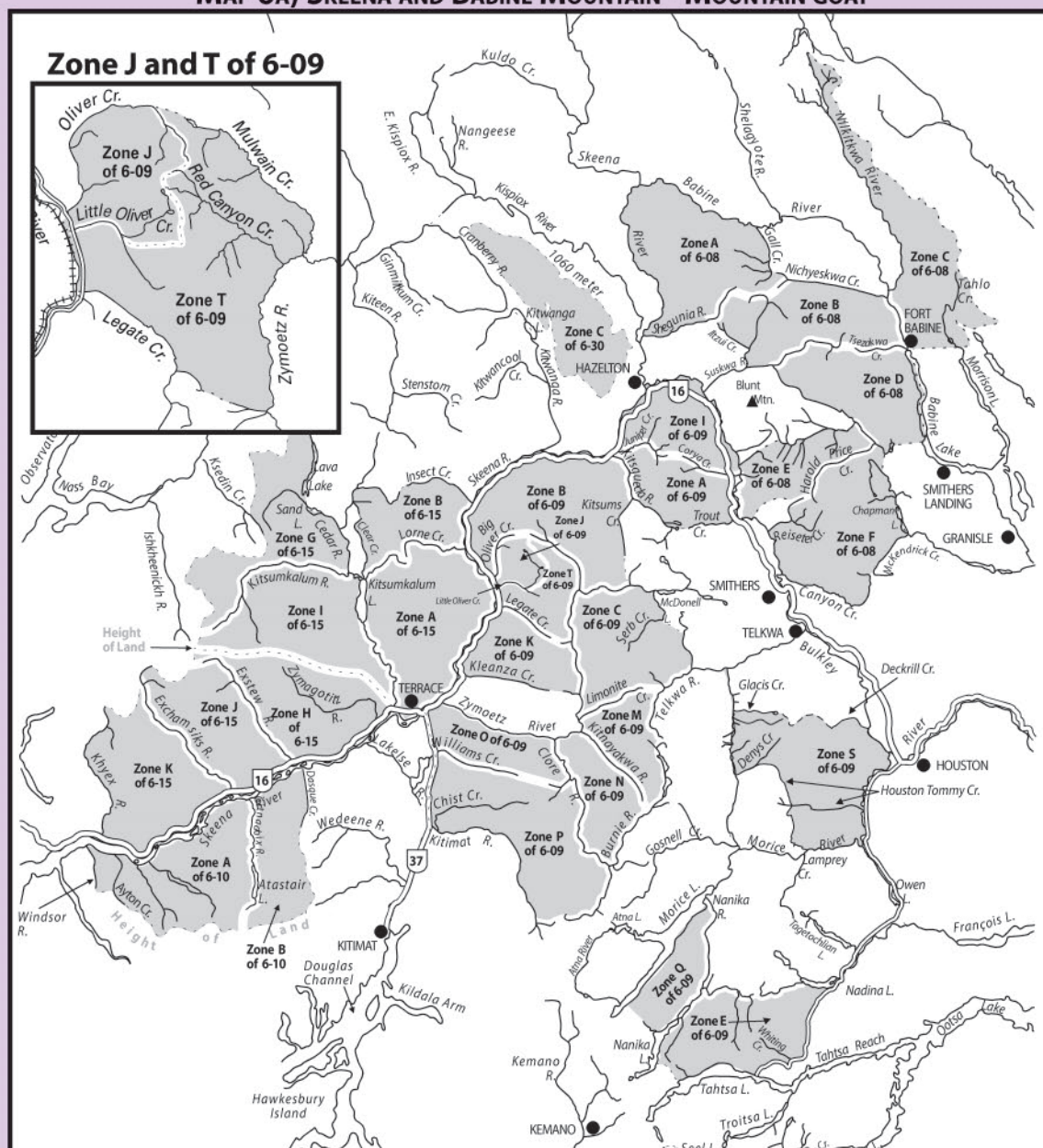
## Region 5

### MAP 5G) CARIBOO - BULL MOOSE

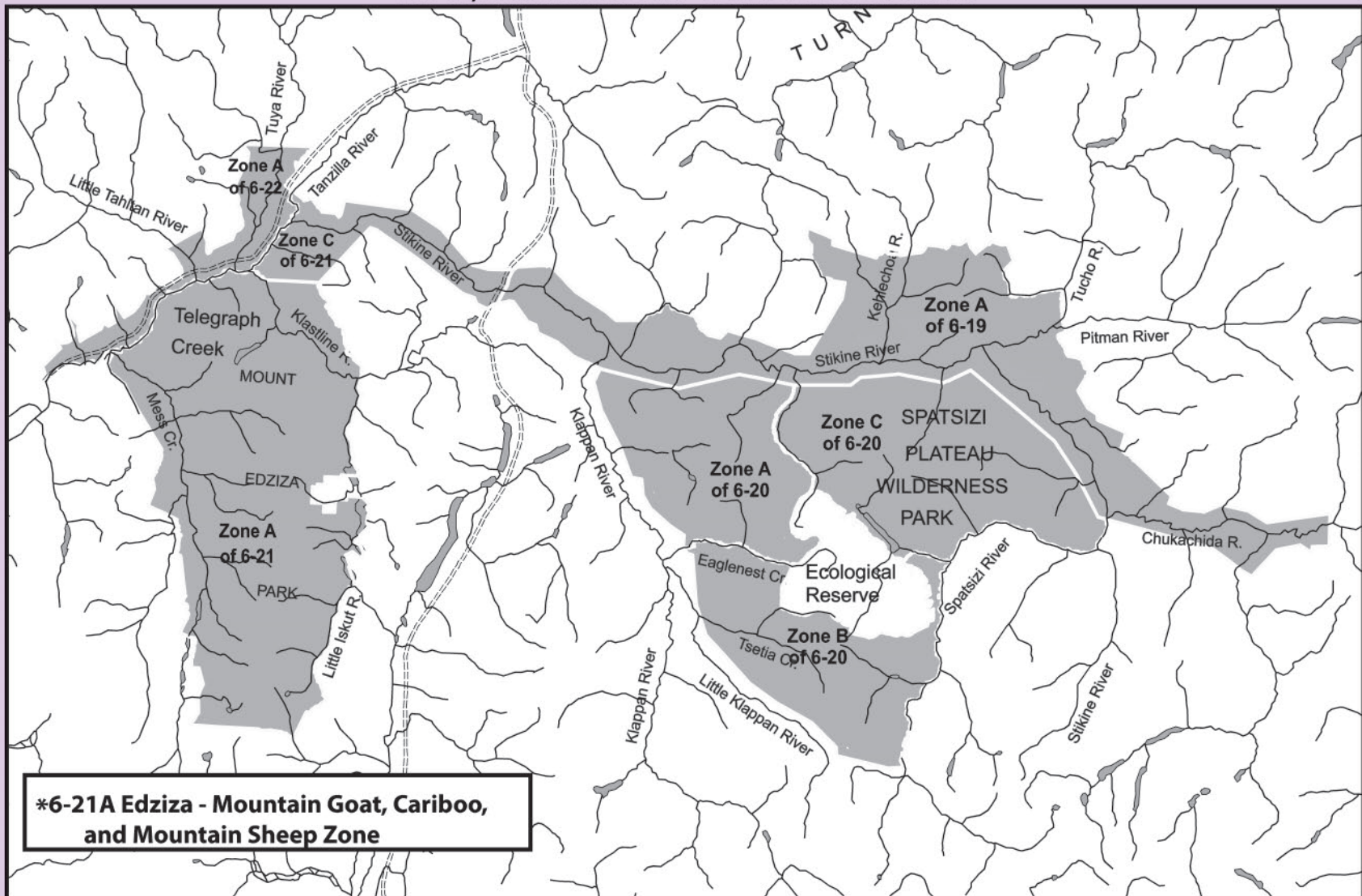
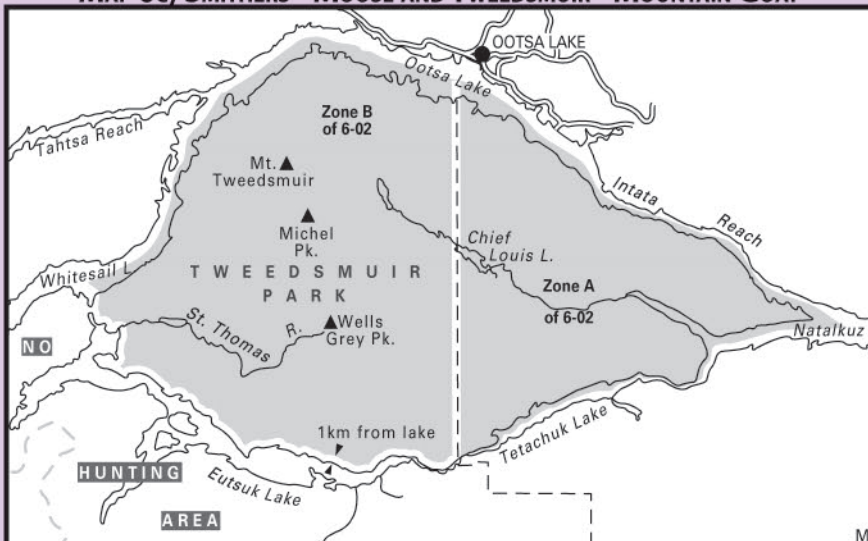
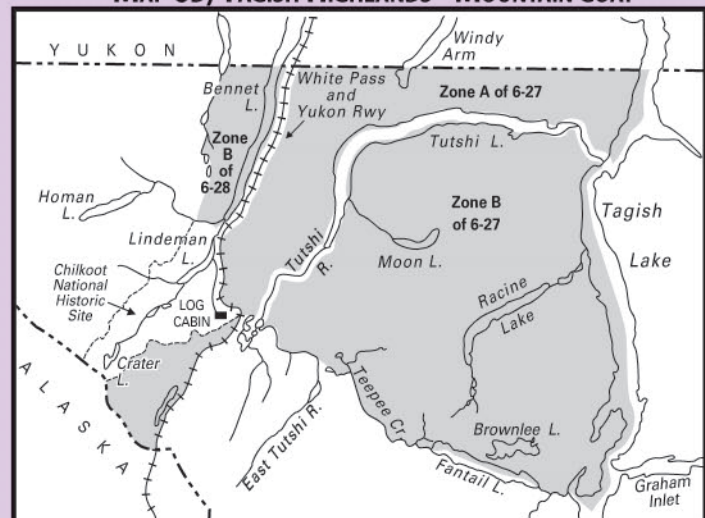
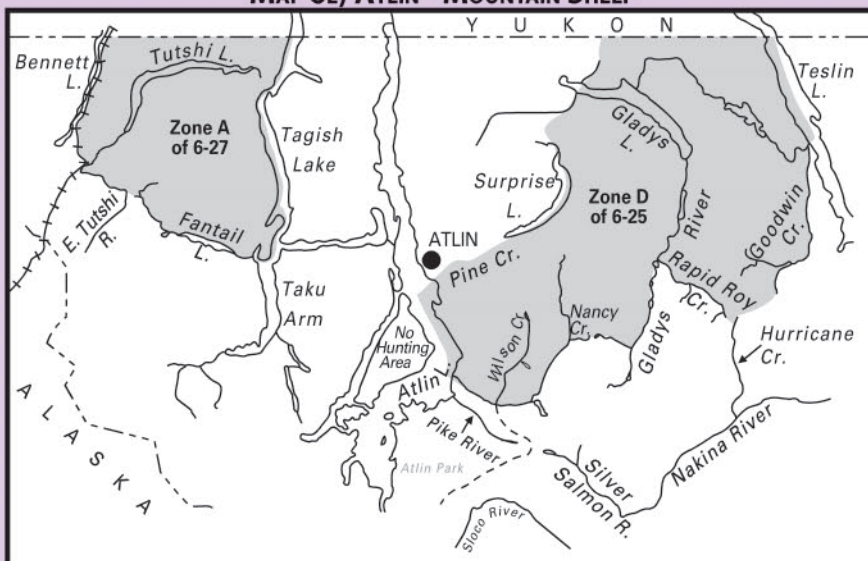
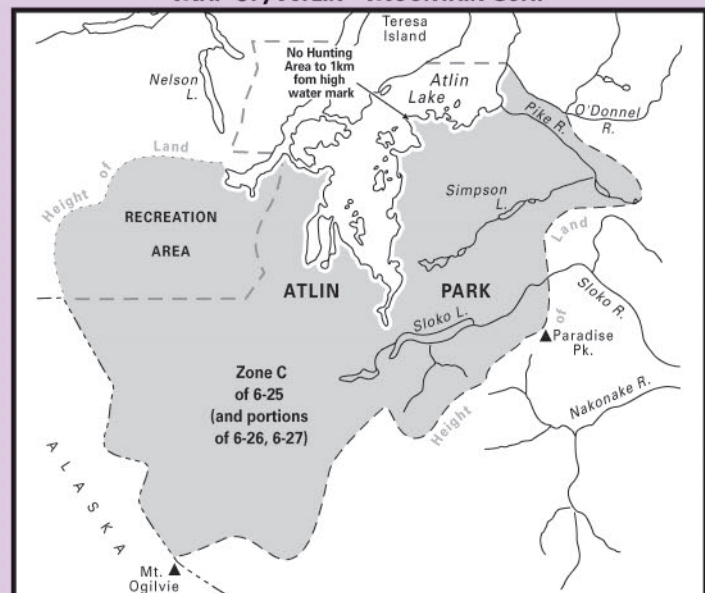


## Region 6

### MAP 6A) SKEENA AND BABINE MOUNTAIN - MOUNTAIN GOAT





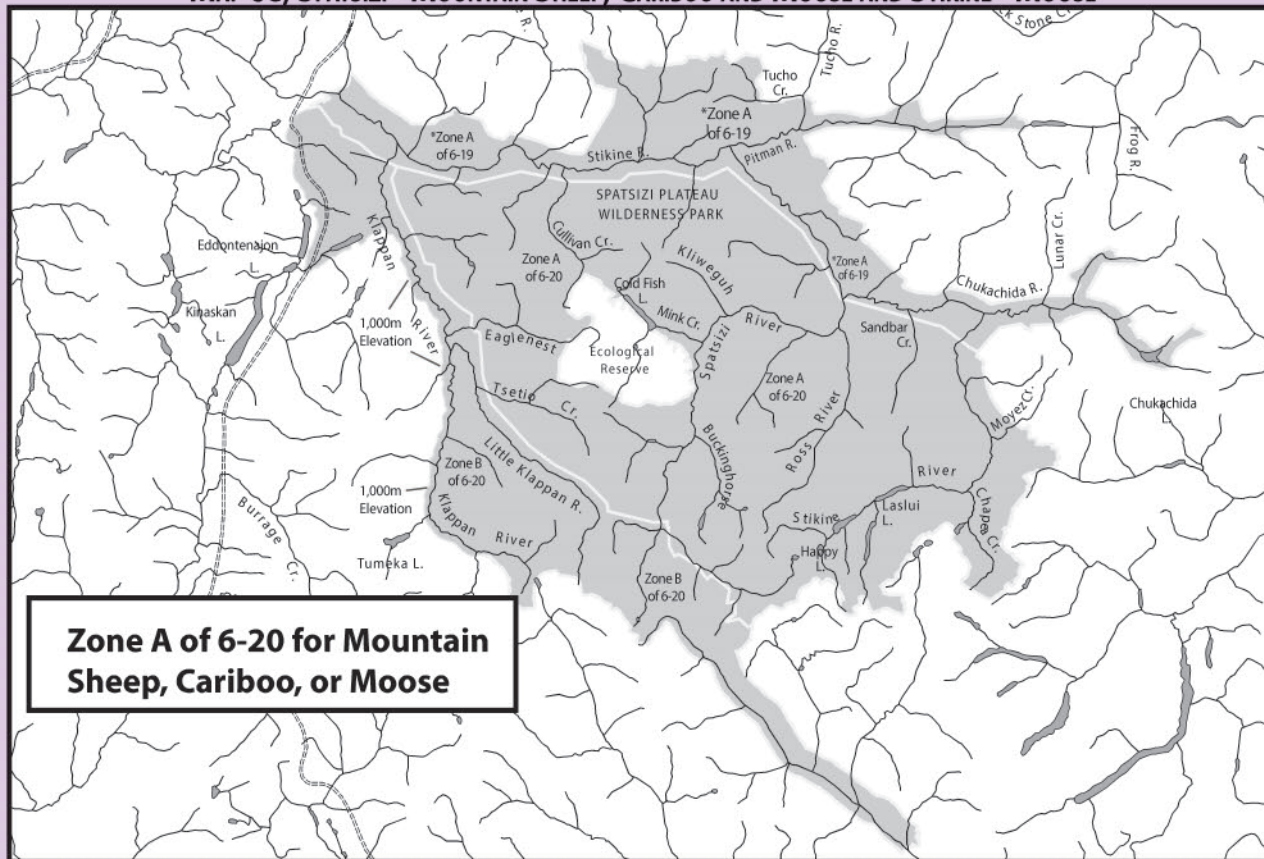
**MAP SECTION - Detailed maps online at [www.gov.bc.ca/hunting](http://www.gov.bc.ca/hunting)****Region 6****MAP 6B) STIKINE/SPATSIZI GOAT - EDZIZA GOAT/SHEEP/CARIBOO****MAP 6C) SMITHERS - MOOSE AND TWEEDSMUIR - MOUNTAIN GOAT****MAP 6D) TAGISH HIGHLANDS - MOUNTAIN GOAT****MAP 6E) ATLIN - MOUNTAIN SHEEP****MAP 6F) ATLIN - MOUNTAIN GOAT**



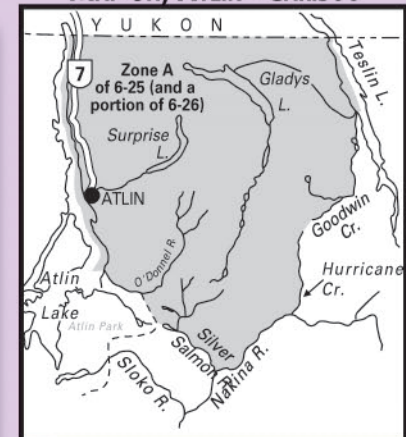
# MAP SECTION - Detailed maps online at [www.gov.bc.ca/hunting](http://www.gov.bc.ca/hunting)

## Region 6

**MAP 6G) SPATSIZI - MOUNTAIN SHEEP, CARIBOU AND MOOSE AND STIKINE - MOOSE**



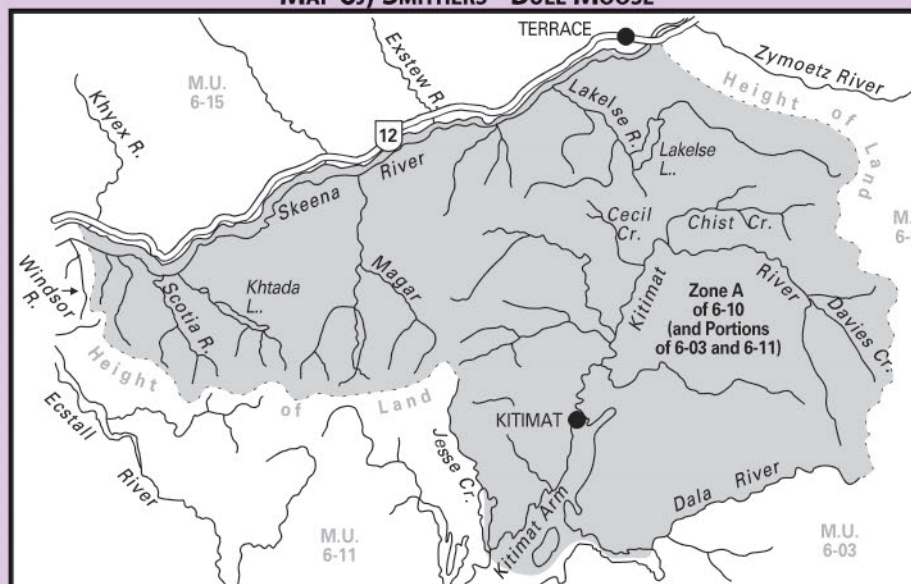
**MAP 6H) ATLIN - CARIBOU**



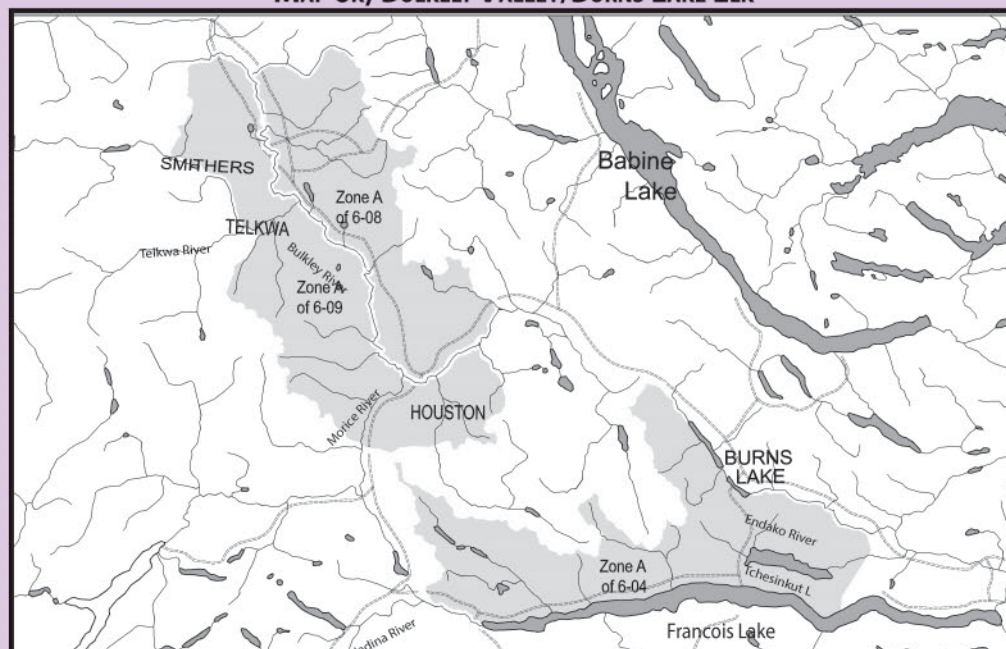
**MAP 6I) SMITHERS - MOOSE**



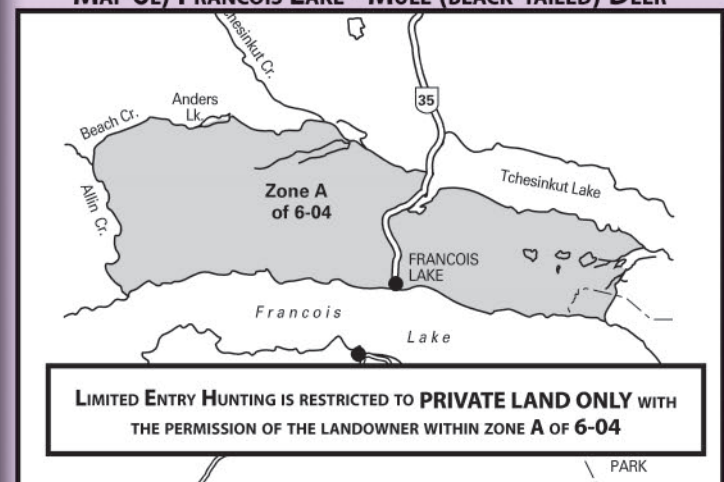
**MAP 6J) SMITHERS - BULL MOOSE**



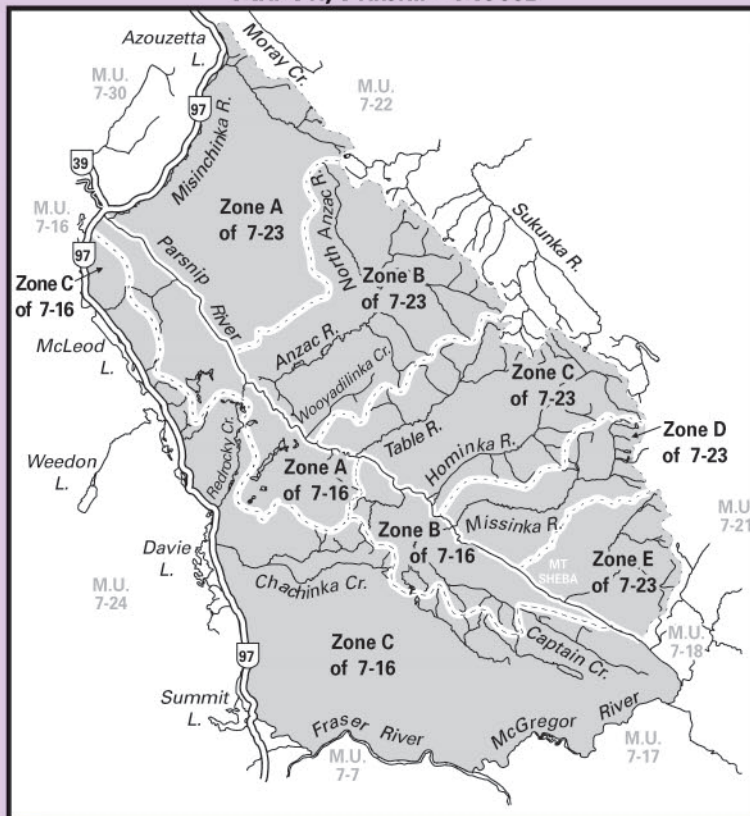
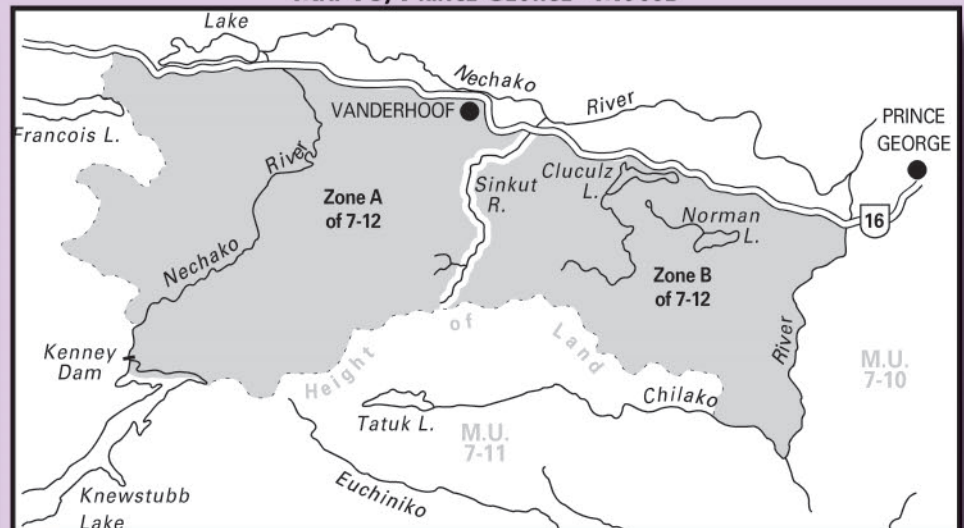
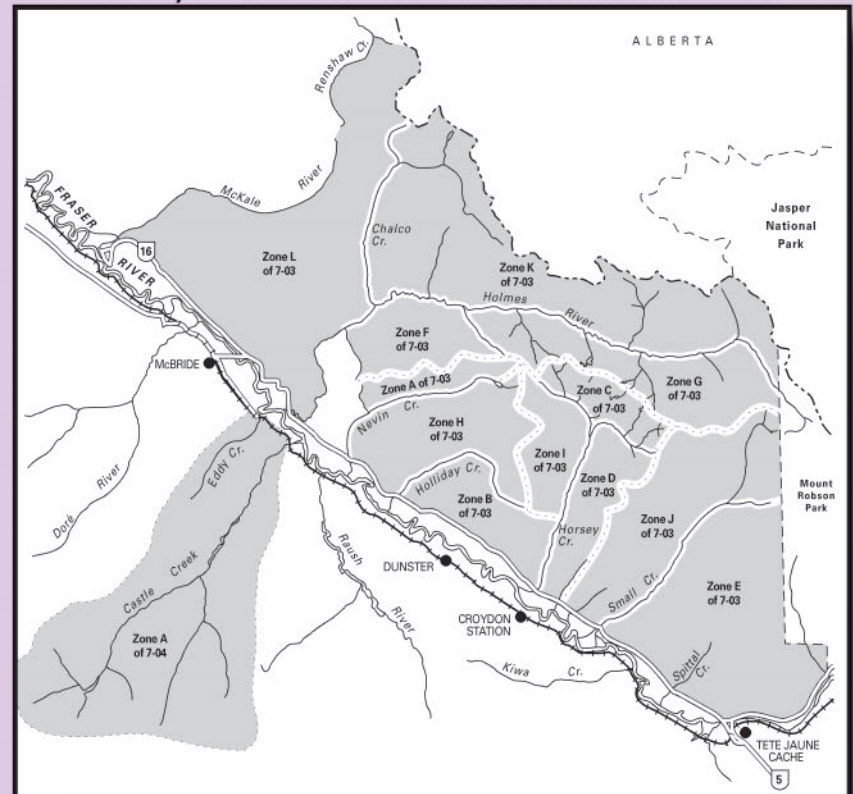
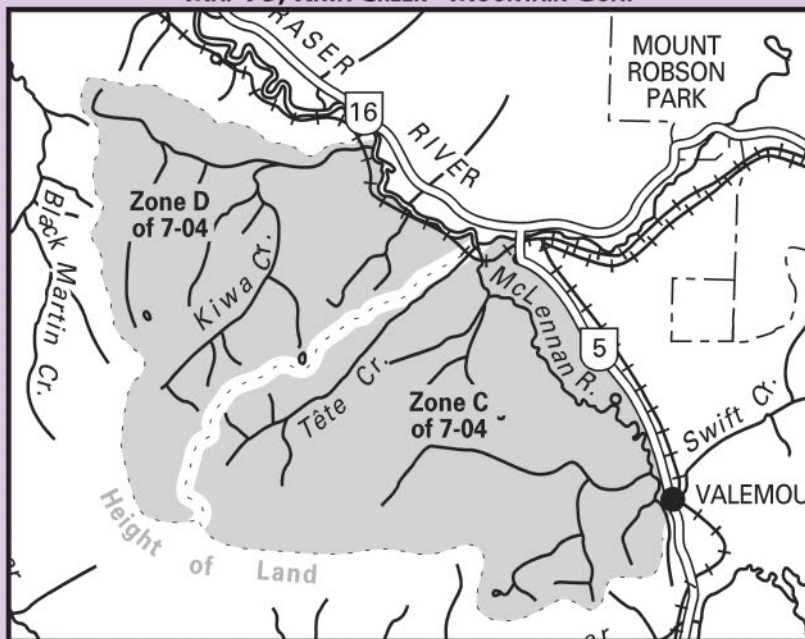
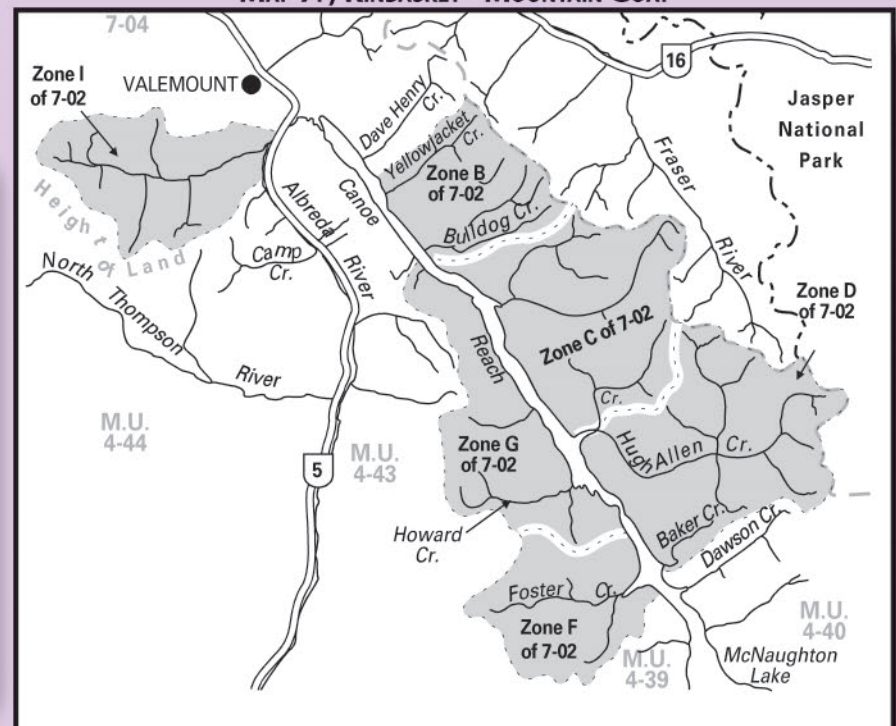
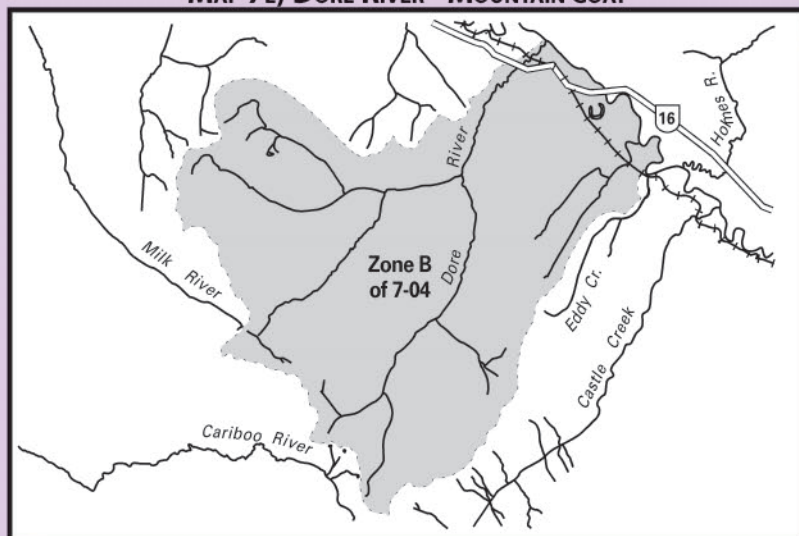
**MAP 6K) BULKELY VALLEY/BURNS LAKE ELK**



**MAP 6L) FRANCOIS LAKE - MULE (BLACK-TAILED) DEER**



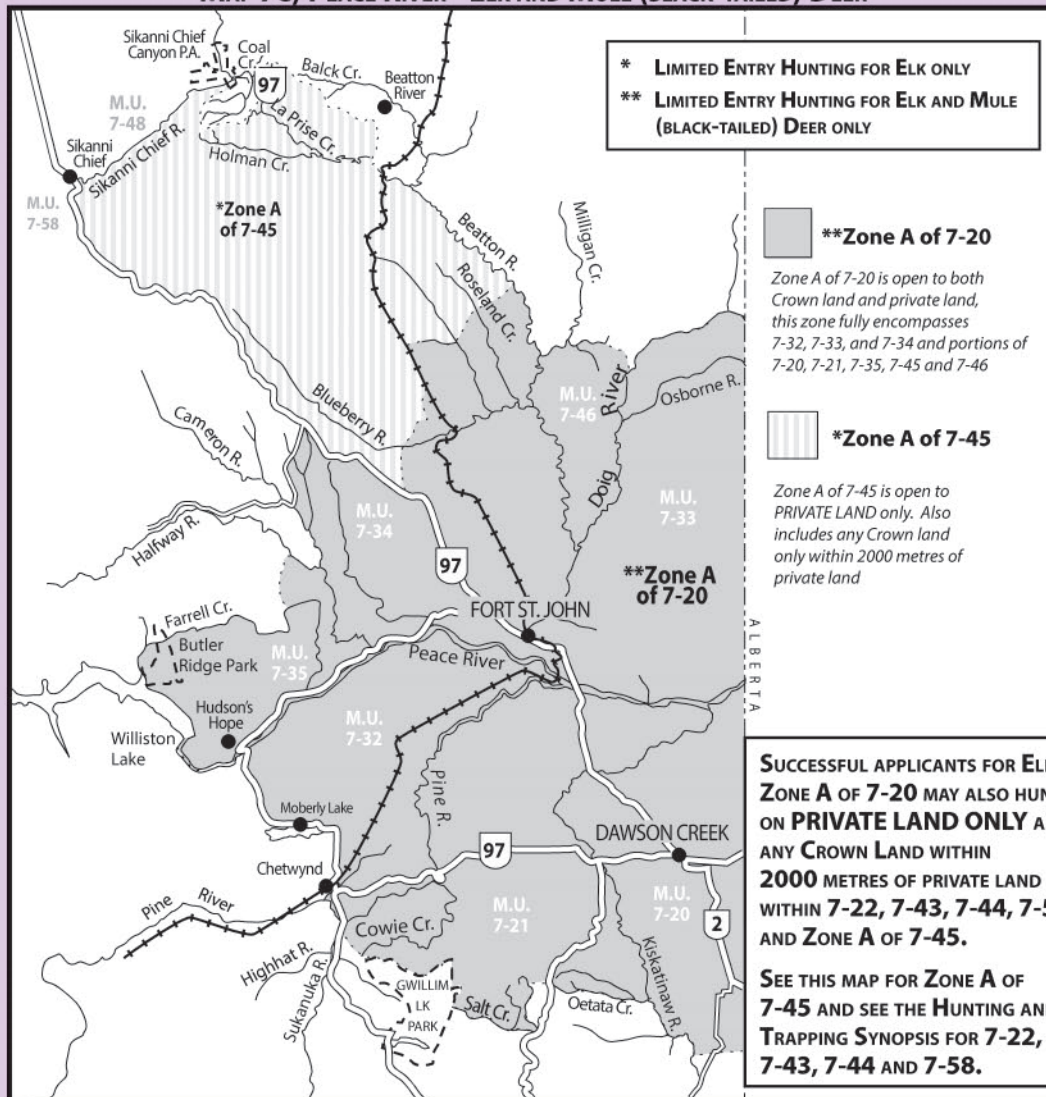
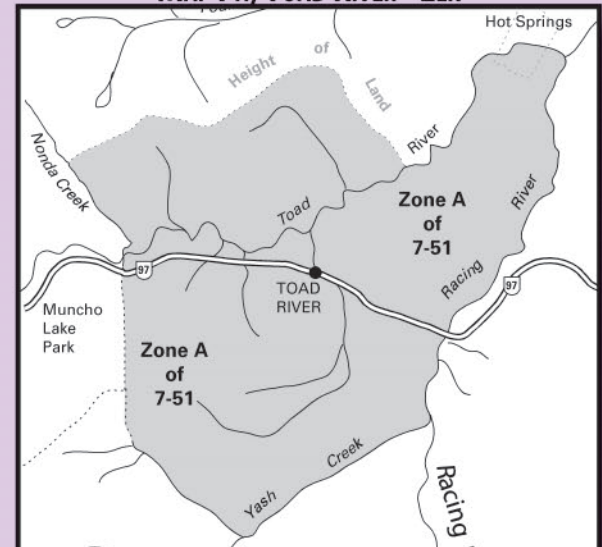
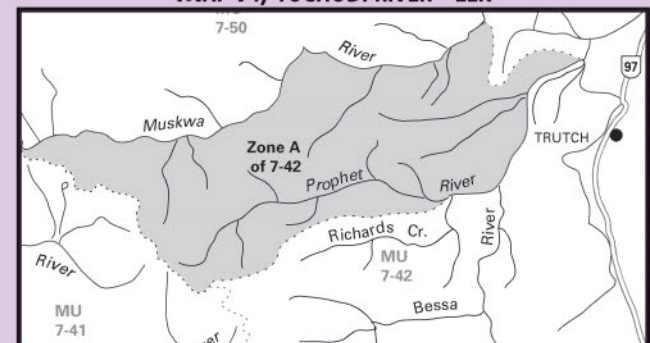
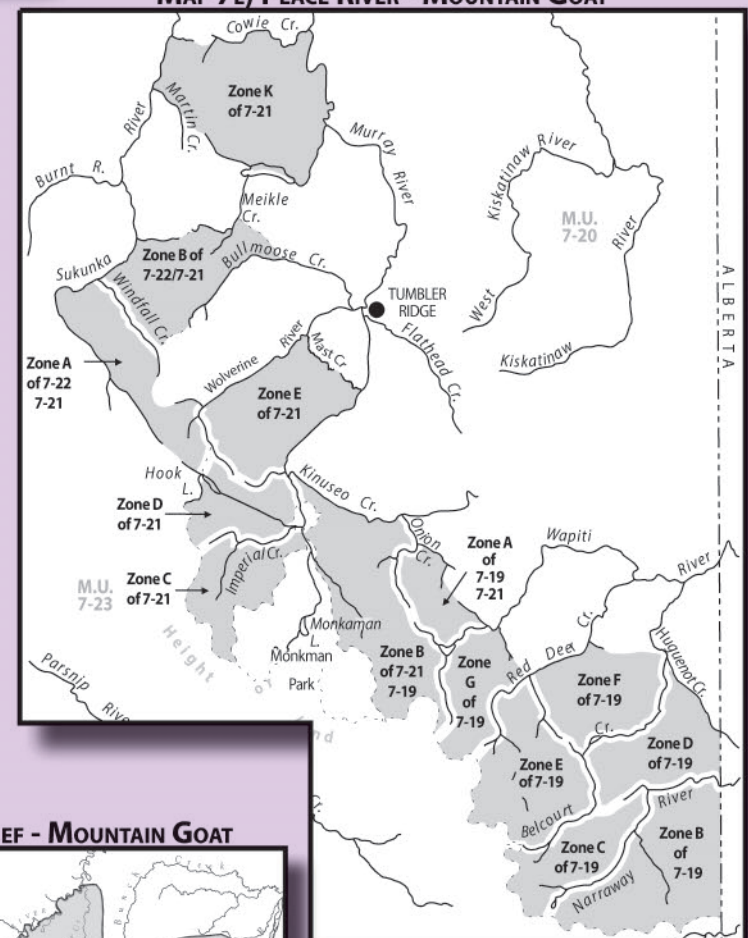
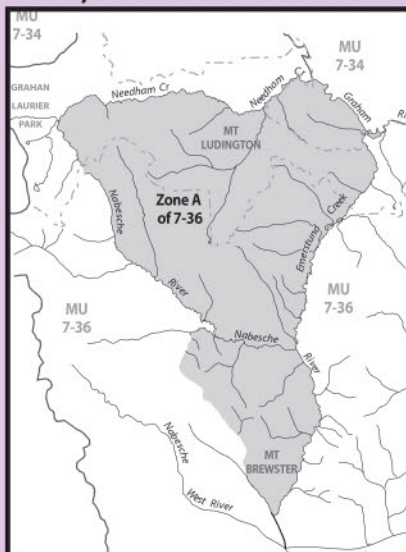
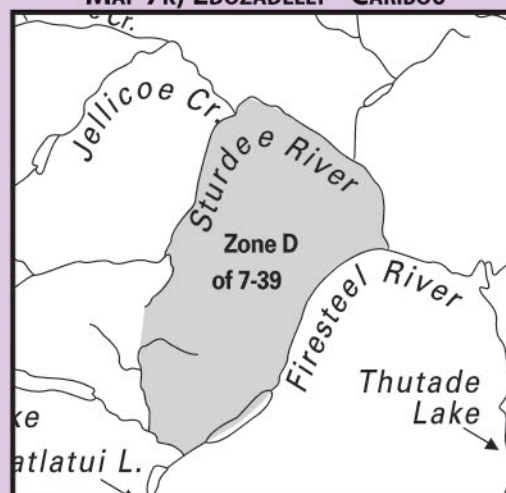
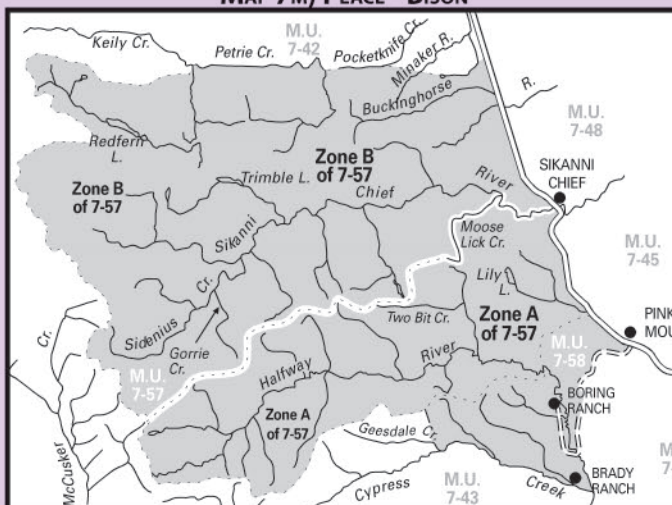
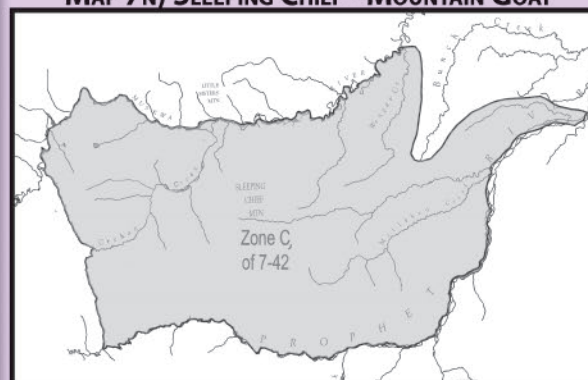


**MAP SECTION - Detailed maps online at [www.gov.bc.ca/hunting](http://www.gov.bc.ca/hunting)****Region 7 A****Map 7A) PARSNIP - MOOSE****Map 7B) PRINCE GEORGE - MOOSE****Map 7C) HOLMES RIVER AND CASTLE CREEK - MOUNTAIN GOAT****Map 7D) KIWA CREEK - MOUNTAIN GOAT****Map 7F) KINBASKET - MOUNTAIN GOAT****Map 7E) DORE RIVER - MOUNTAIN GOAT**

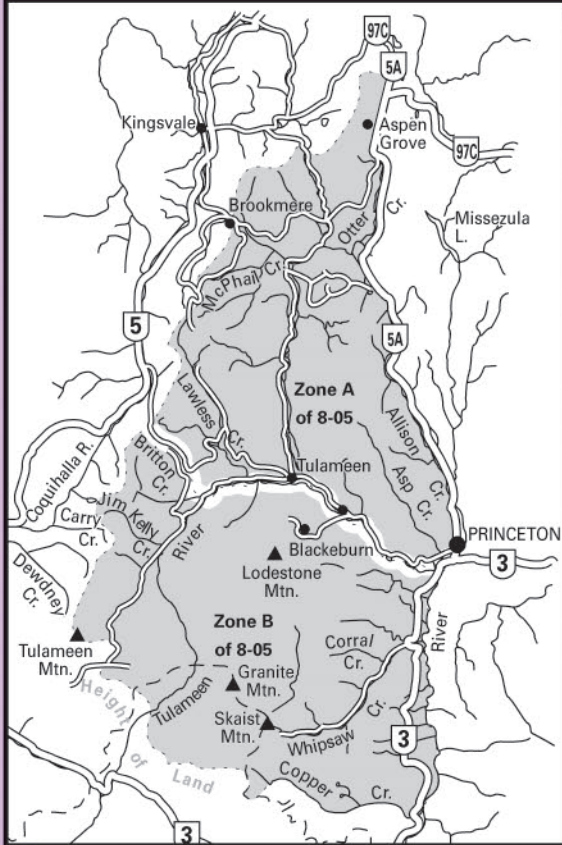
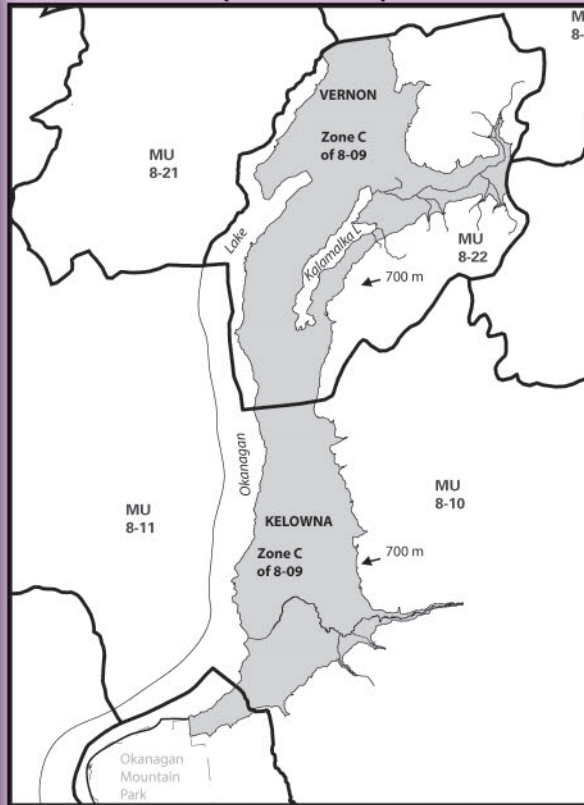
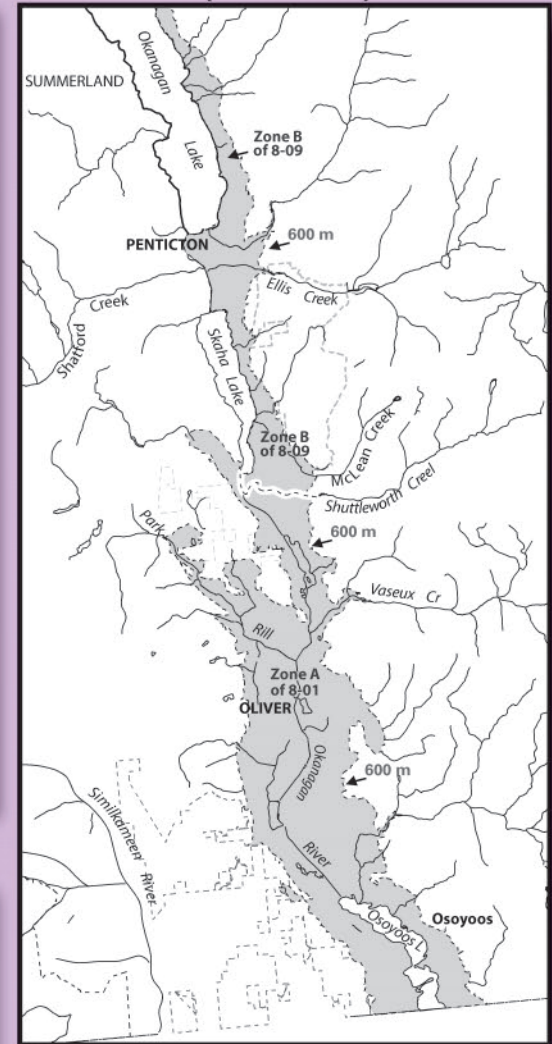
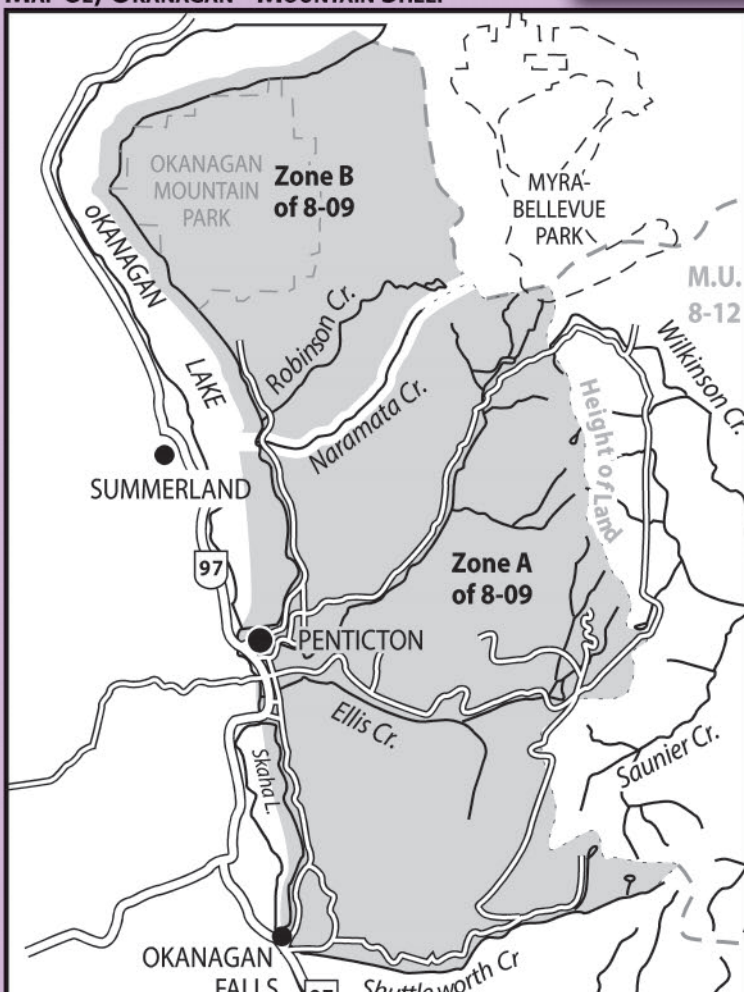
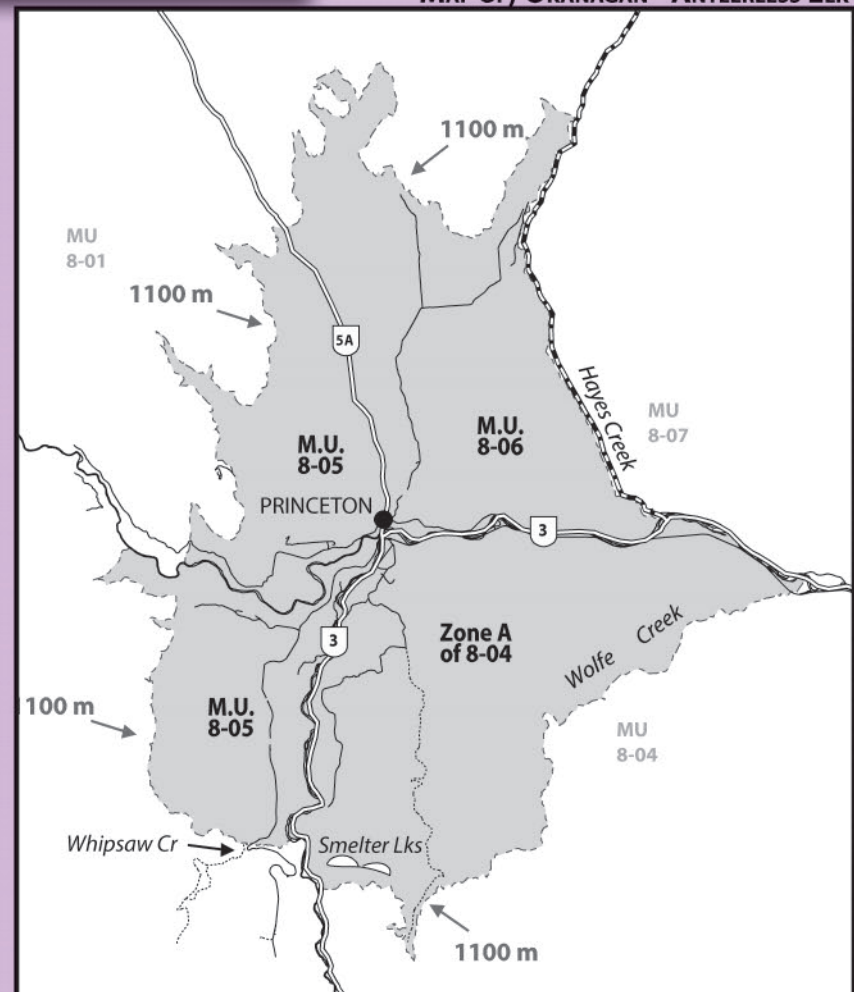


# MAP SECTION - Detailed maps online at [www.gov.bc.ca/hunting](http://www.gov.bc.ca/hunting)

## Region 7 B

**MAP 7G) PEACE RIVER - ELK AND MULE (BLACK-TAILED) DEER**

**MAP 7H) TOAD RIVER - ELK**

**MAP 7I) TUCHODI RIVER - ELK**

**MAP 7L) PEACE RIVER - MOUNTAIN GOAT**

**MAP 7J) PEACE RIVER - MOUNTAIN GOAT**

**MAP 7K) EDOZADELLEY - CARIBOU**

**MAP 7M) PEACE - BISON**

**MAP 7N) SLEEPING CHIEF - MOUNTAIN GOAT**




**MAP SECTION - Detailed maps online at [www.gov.bc.ca/hunting](http://www.gov.bc.ca/hunting)****Region 8****MAP 8A) OKANAGAN - MULE (BLACK-TAILED) DEER****MAP 8B) NORTH OKANAGAN - MULE (BLACK-TAILED) DEER****MAP 8C) SOUTH OKANAGAN - MULE (BLACK-TAILED) DEER****MAP 8D) GRANDBY - MOUNTAIN SHEEP****MAP 8E) OKANAGAN - MOUNTAIN SHEEP****MAP 8F) OKANAGAN - ANTLERLESS ELK**



## INDIGENOUS HUNTERS IN BC

The Ministry of Forests, Lands, Natural Resource Operations and Rural Development's first priority for wildlife management is to ensure the long-term conservation of wildlife populations and their habitats. The Ministry recognizes that First Nations play an important role in wildlife management and may have or establish Aboriginal or treaty rights protected by section 35(1) of the Constitution Act, 1982 to harvest wildlife for food, social and ceremonial purposes in their traditional territories.

Harvesting wildlife under Aboriginal and treaty rights must be sustainable, and harvesting methods must not jeopardize public safety or the use and enjoyment of property. The Ministry also recognizes that First Nations may have traditional governance structures that manage their members' sustainable harvest of wildlife. The Ministry continues to work with First Nations and stakeholders to manage wildlife resources within the province.

Persons registered under the *Indian Act* (Canada) residing in British Columbia are not required to have a hunting licence or species licences. However, First Nation individuals are required to have a federal Firearms Licence and comply with hunting regulations related to public health, public safety and conservation. Any hunting of wildlife species for sale or barter, in whole or in part, is not legal, except as authorized by regulation or where there is a demonstrated Aboriginal or treaty right to do so.

In situations where conservation of a particular wildlife population is of concern and compliance with hunting regulations is required by individuals exercising Aboriginal or Treaty rights – which may include the requirement for Limited Entry Hunting (LEH) authorizations – there will be prior consultation with the affected First Nations in accordance with Ministry policy and procedures. Before harvesting wildlife, First Nation members should inquire with the appropriate First Nation's officials and with the Ministry regional office about any specific conservation requirements that may apply to them.

First Nation members who wish to hunt outside their traditionally used territory or treaty areas must comply with the Hunting Regulations which can be found in both the LEH and Hunting and Trapping Regulations Synopses (except for the licencing exemption described above). This includes making application for an LEH authorization via the LEH draw. A Fish and Wildlife ID with active BC resident and hunting credentials is required to submit an application for LEH.

For the purpose of entering the LEH draw, persons residing in B.C. registered under the *Indian Act* (Canada) will be granted a free Fish and Wildlife ID upon proving status and residency. Proof of status includes a Secure Certificate of Indian Status issued by the Government of Canada, or a letter from the Band Office or First Nation Government confirming status. The LEH application fee must be paid in order to enter the LEH draw.

If a First Nation member is in doubt regarding a traditional hunting area or practice, or regulations that may apply, they should contact the appropriate First Nation's officials and the Ministry regional office to discuss specific situations.

The B.C. Government is responsible for balancing hunting opportunities for all British Columbians, while managing for conservation and ensuring adequate priority is accorded to First Nations' harvest for food, social or ceremonial purposes within their traditionally used and treaty areas. First Nations may take responsibility for managing their members' harvest. The Province encourages mutual courtesy and respect between Indigenous and non-Indigenous hunters.

### Aboriginal Title in BC

On June 26, 2014, the Supreme Court of Canada granted the Tsilhqot'in Nation a declaration of Aboriginal title to a defined area of land located in the South Chilcotin, Cariboo Region of British Columbia. As a result of the Supreme Court of Canada decision, the status of these lands has changed and as title holder, the Tsilhqot'in Nation can determine use of and control access to the declared title lands. The Nation has announced that the title area is not publicly available for hunting at this time.

### Métis Hunters

All Métis individuals intending to hunt in British Columbia are required, under the *Wildlife Act*, to hold a valid hunting licence and comply with all hunting regulations. This includes obtaining applicable species licences and complying with Limited Entry Hunting Regulations.

## NOTICE TO MOUNTAIN GOAT HUNTERS


Minimizing the female (nanny) harvest of Mountain Goats has been identified as an important conservation action. Previously, the Ministry of Forests, Lands, Natural Resource Operations and Rural Development has addressed concerns with the harvest of females through voluntary compliance among hunters to select a male Mountain Goat (billy). While the proportion of females in the harvest has decreased, there continues to be concerns over the high harvest of female mountain goats in some areas. In order to address this concern, a regulation has been implemented that states **"It is unlawful to hunt a female Mountain Goat accompanying a kid or a female Mountain Goat in a group that contains one or more kids."**

This regulation does not protect all female Mountain Goats as a solitary female Mountain Goat, or a female Mountain Goat within a group of goats that does not contain kids, would still be legal to harvest.

For more information on how to select a billy, you can borrow the video *"Is it a Billy or is it a Nanny?"* from any of the Ministry regional offices, or from the Wildlife and Habitat Branch in Victoria. The same video is also available from the BC Wildlife Federation. To test yourself on mountain goat sex identification go to [www.env.gov.bc.ca/fw/wildlife/hunting/docs/goat\\_orientation\\_08Utah.pdf](http://www.env.gov.bc.ca/fw/wildlife/hunting/docs/goat_orientation_08Utah.pdf).

The recently completed *"Management Plan for the Mountain Goat in British Columbia"* contains detailed

information on managing Mountain Goats in BC, and is available for downloading at [www.env.gov.bc.ca/eirs/bdp/biodiversity\\_publications\\_index/bdpStaticPageM.htm](http://www.env.gov.bc.ca/eirs/bdp/biodiversity_publications_index/bdpStaticPageM.htm)



(Reproduced with permission from the Department of Renewable Resources, Yukon Government.)

## THE WILD SHEEP SOCIETY OF BRITISH COLUMBIA HORN CURL EDUCATION PROGRAM

The Wild Sheep Society of British Columbia has partnered with the British Columbia Ministry of Forests, Lands, Natural Resource Operations and Rural Development to develop an education program for hunters relating to horn curl restrictions that apply to the harvest of wild sheep in the province.

The Society and the Ministry have become increasingly concerned about the number of illegal sheep kills occurring in British Columbia, in some cases resulting from a lack of diligence. In some cases illegal kills may result in increasing hunting restrictions (such as Limited Entry seasons in place of general open seasons) or the complete closure of a season.

In an attempt to limit the number of illegal sheep harvested in British Columbia, the Wild Sheep

Society has created a horn curl education program, with the support of the Ministry of Forests, Lands, Natural Resource Operations and Rural Development.

The Society's horn curl education program is divided into two sections: an education component, and a test component.

Both the Society and the Ministry highly recommend that all sheep hunters review the horn curl education program and participate in the horn curl test. Even for experienced sheep hunters this will provide a helpful review.

Please review the Education Page for the Horn Curl Education Program and take the Horn Curl Test at <http://wildsheepsociety.homestead.com/HornCurlTest.html>



PHOTO: LINO GRIFONE