

# OKANAGAN LAKE FORESHORE INVENTORY AND MAPPING

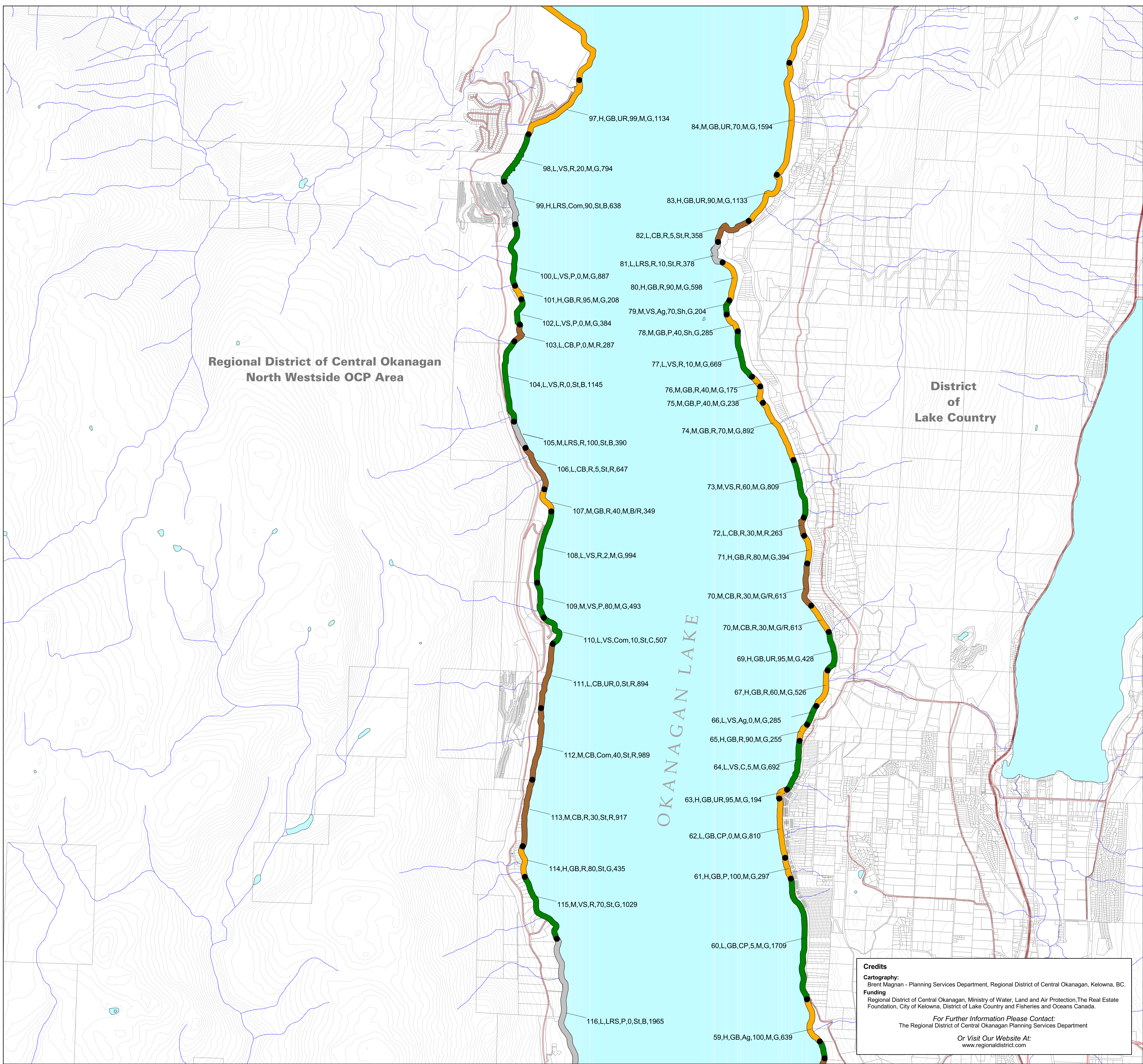
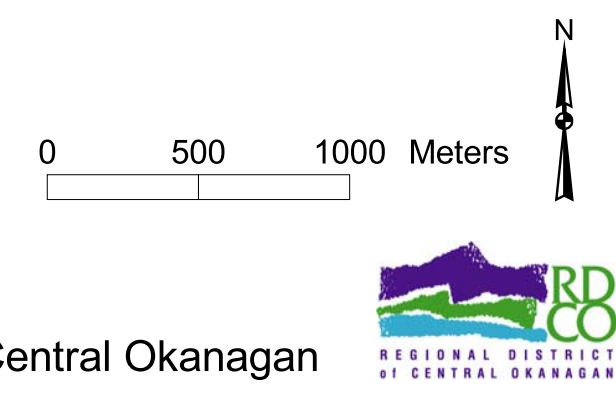
## Appendix E: Summary Map 3 of Study Area

Map 3 of 4

SCALE: 1:25 000

DATE: 2005/10/15

Regional District of Central Okanagan



Regional District of Central Okanagan  
North Westside OCP Area

District of Lake Country

OKANAGAN LAKE

**Shore Type**

	Cliff/Bluff		Waterbody
	Gravel Beach		Administrative Boundary
	Low Rocky Shore		Roads
	Sand Beach		Cadastre
	Vegetated Shore		Watercourse
	Wetland		TRIM Contour
	Segment break		

Segment Number	Shore Type	Disturbance Level	Primary Land Use	Littoral Zone	Length (m)
1,	M, CB, UR,	50,	Sh, G,	1200	

**Land Use**

UR - Urban / Residential	Com - Commercial	R - Rural	Ag - Agriculture	P - Park	Ind - Industrial	Ins - Institutional	Con - Conservation	CP - Crown Provincial
--------------------------	------------------	-----------	------------------	----------	------------------	---------------------	--------------------	-----------------------

**Dominant Substrate**

G - Gravel	F - Fines	C - Cobble	B - Boulder	R - Bedrock	C/B - Cobble/Boulder (mix)
------------	-----------	------------	-------------	-------------	----------------------------

**Littoral Zone Width**

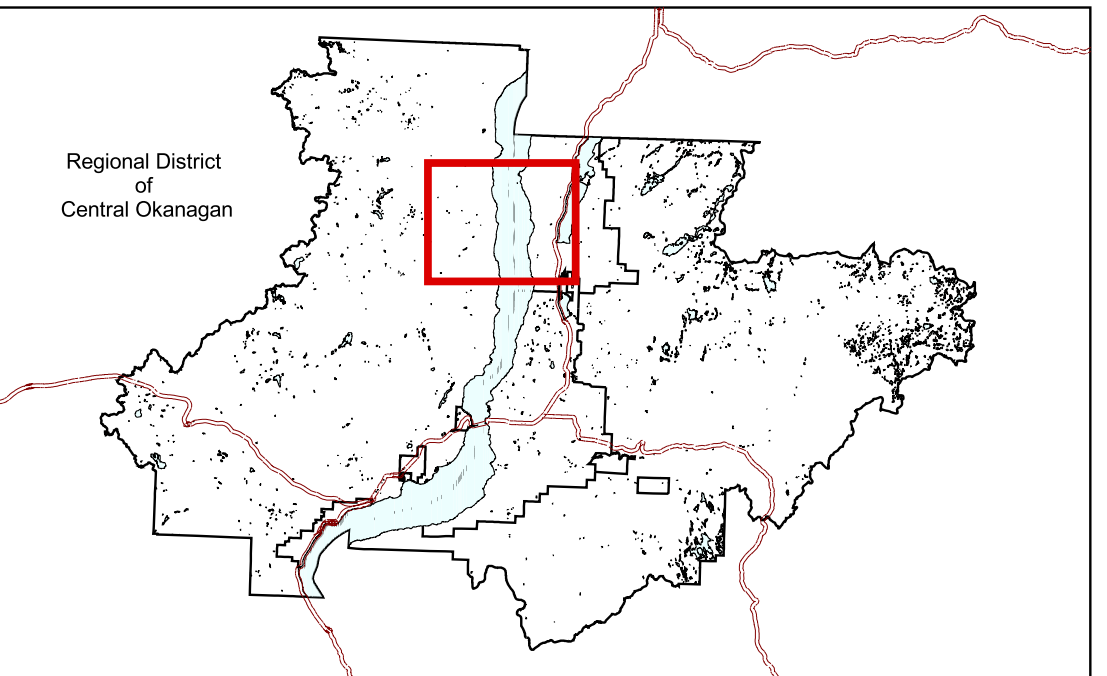
St (Steep) - < 5 m	M (Moderate) - 5 - 50 m	Sh (Shallow) - 50 m +
--------------------	-------------------------	-----------------------

**Shore Type**

CB - Cliff Bluff	GB - Gravel Beach	SB - Sand Beach	VS - Vegetated Shore	LRS - Low Rocky Shore	W - Wetland
------------------	-------------------	-----------------	----------------------	-----------------------	-------------

**Disturbance Level**

Low - No or limited signs of disturbance and foreshore impacts.  
 Moderate - Moderate signs of disturbance and foreshore impacts.  
 High - Extensive signs of disturbance and foreshore impacts.



**Credits**

**Cartography:**  
Brent Magnan - Planning Services Department, Regional District of Central Okanagan, Kelowna, BC.

**Funding:**  
Regional District of Central Okanagan, Ministry of Water, Land and Air Protection, The Real Estate Foundation, City of Kelowna, District of Lake Country and Fisheries and Oceans Canada.

*For Further Information Please Contact:*  
The Regional District of Central Okanagan Planning Services Department

*Or Visit Our Website At:*  
[www.regionaldistrict.com](http://www.regionaldistrict.com)

**Cartographic Data Sources and Project Information**

**Projection Information**  
Projection: UTM; Datum: NAD83; Spheroid: GRS80, Zone 11

**Data Source Information**  
Regional District Boundaries: CDMS - Crown Land Registry Services, 1999;  
 Regional District Electoral Area, Municipal Boundaries and First Nations Reserve Boundaries:  
 Regional District of Central Okanagan Cadastral Base - Regional District of Central Okanagan, 2002;  
 Transportation Networks, Streams and Lakes; TRIM 2 - Land Data BC, 2001 and Regional District of Central Okanagan Sensitive Habitat Inventory and Mapping, 2004.

This map is used for illustrative purposes only and should be used in conjunction with the Okanagan Lake Foreshore Inventory and Mapping Database.