




 DEPARTMENT OF LANDS AND FORESTS
 BRITISH COLUMBIA
 HONORABLE R. H. WILSON, MINISTER
 E. W. BARRETT, DEPUTY MINISTER OF LANDS G. S. ANDREWS, DIRECTOR OF SURVEYS AND MAPPING
BRITISH COLUMBIA
RELIEF MAP
 SCALE—30 miles to 1 inch or 1:1,900,000
 Miles 0 20 40 60 80 100 120 140 160
 Kilometres 0 20 40 60 80 100 120 140 160
© 1972, THE GOVERNMENT OF BRITISH COLUMBIA

ELK DISTRIBUTION

LEGEND

ROCKY MOUNTAIN ELK
 -WINTER 
 -GENERAL 
 ROOSEVELT ELK - WINTER & GENERAL 
 REGION BOUNDARY 

REGION

I - VANCOUVER IS.	IV - KOOTENAY
II - LOWER MAINLAND - COAST	V - CARIBOO - CHILCOTIN
III - INTERIOR	VI & VIII - CENTRAL B. C. - COAST
IX - OKANAGAN	VII - PEACE OR NORTHERN

DATA

R. DEMARCHI	R. RITCEY
B. GATES	I. SMITH
F. HARPER	D. SPALDING
H. MITCHELL	H. SUMANIK

DRAWN BY *J. J. [Signature]*
APRIL 5, 1972

