
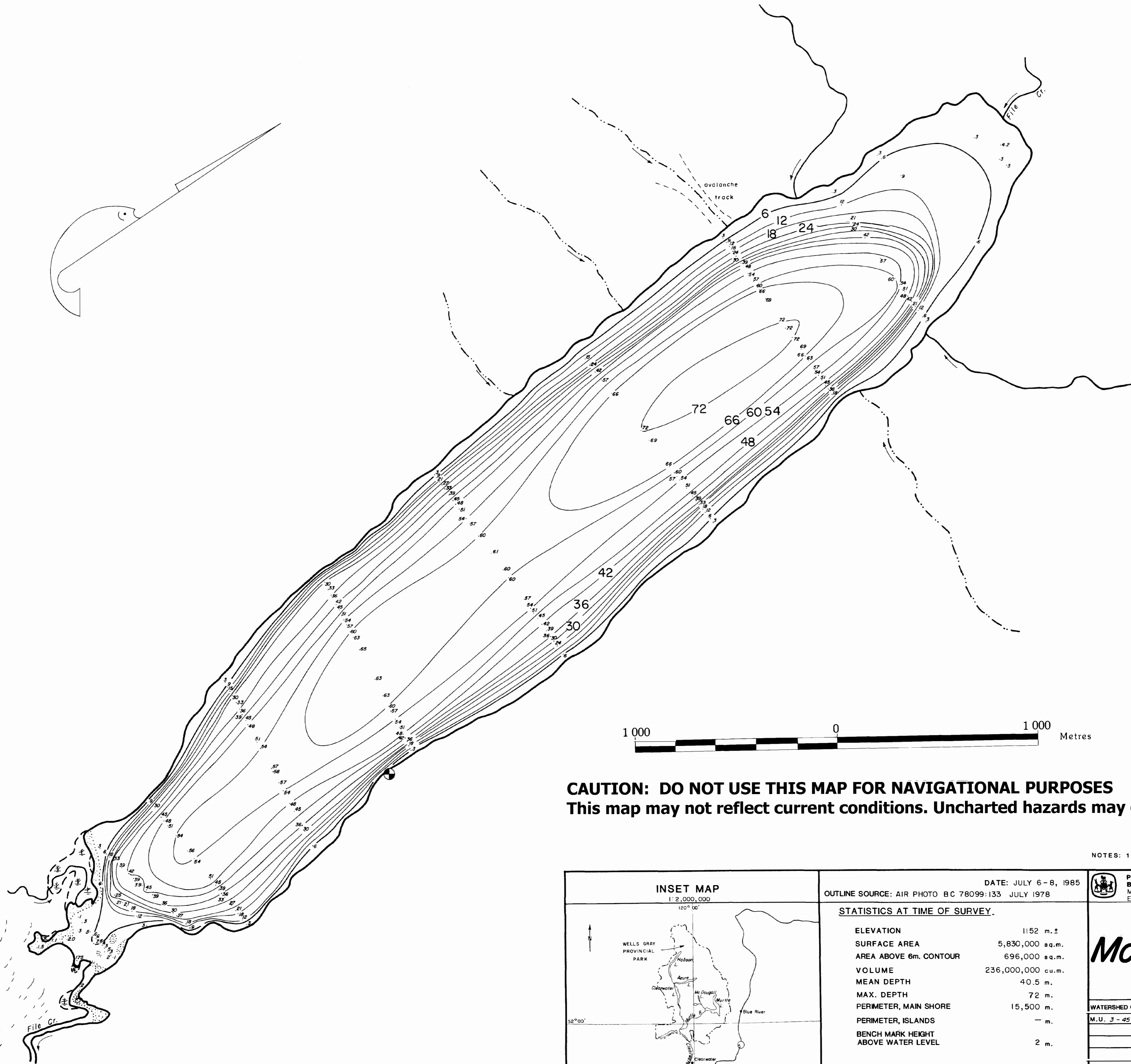
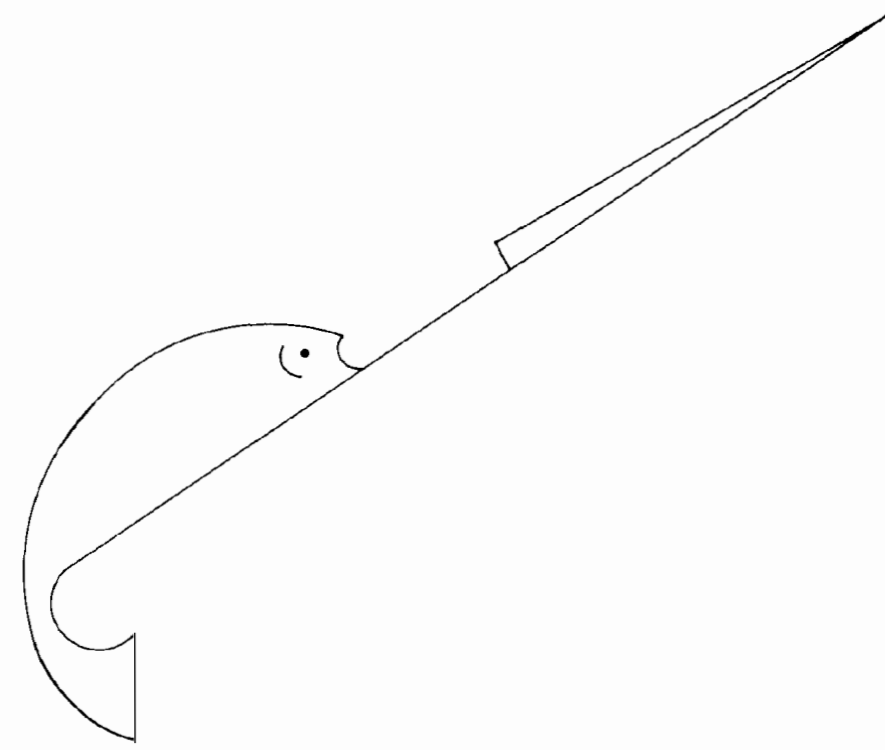


Disclaimer: The Minister and the Crown provides this data without warranty or representation as to any matter including but not limited to whether the data is correct, accurate, or free from error, defect danger, or hazard and whether it is otherwise useful or suitable for any use the user may make of it.

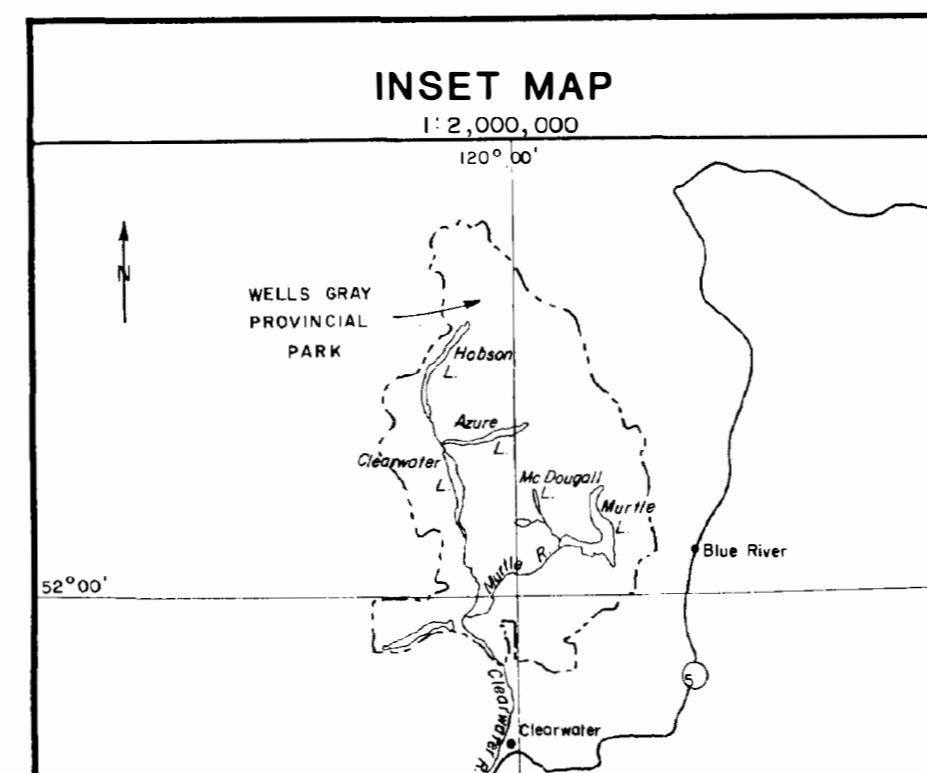
All boundaries and place names are shown for general orientation and reference only.

WARNING: These data are not to be used for navigation. Although these data are of high quality and may be useful for planning and modeling purposes, they are not suitable for navigational purposes as they may not reflect current conditions and uncharted hazards may exist.



CAUTION: DO NOT USE THIS MAP FOR NAVIGATIONAL PURPOSES
 This map may not reflect current conditions. Uncharted hazards may exist.

NOTES: 1 (B) Denotes BENCH MARK 2 This Map Not Intended For Navigational Use. Uncharted Rocks And Shoals May Exist.



DATE: JULY 6-8, 1985
 OUTLINE SOURCE: AIR PHOTO BC 78099:133 JULY 1978

Province of British Columbia
 Ministry of Environment
FISHERIES BRANCH
 INVENTORY OPERATIONS

STATISTICS AT TIME OF SURVEY.

ELEVATION	1152 m.±
SURFACE AREA	5,830,000 sq.m.
AREA ABOVE 6m. CONTOUR	696,000 sq.m.
VOLUME	236,000,000 cu.m.
MEAN DEPTH	40.5 m.
MAX. DEPTH	72 m.
PERIMETER, MAIN SHORE	15,500 m.
PERIMETER, ISLANDS	- m.
BENCH MARK HEIGHT ABOVE WATER LEVEL	2 m.

McDOUGALL LAKE

DEPTHS IN METRES

WATERSHED CODE: 04-1500-180-410	U.T.M. CO-ORDINATE: 11 3010 57900
M.U. 3-45	REV. DATE:
	SCALE: 1:10,000
DRAFT DATE: JAN 21	
	N.T.S. NO: 83 D/4,5