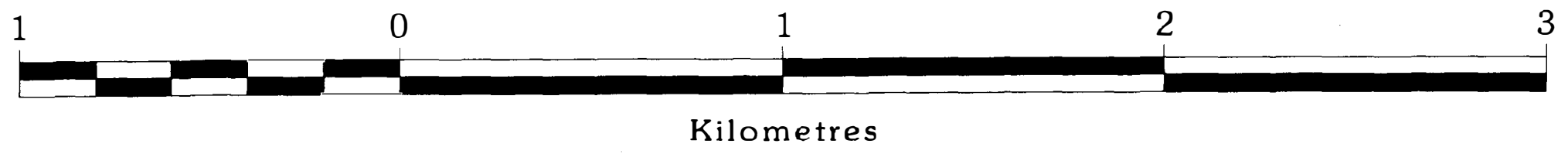
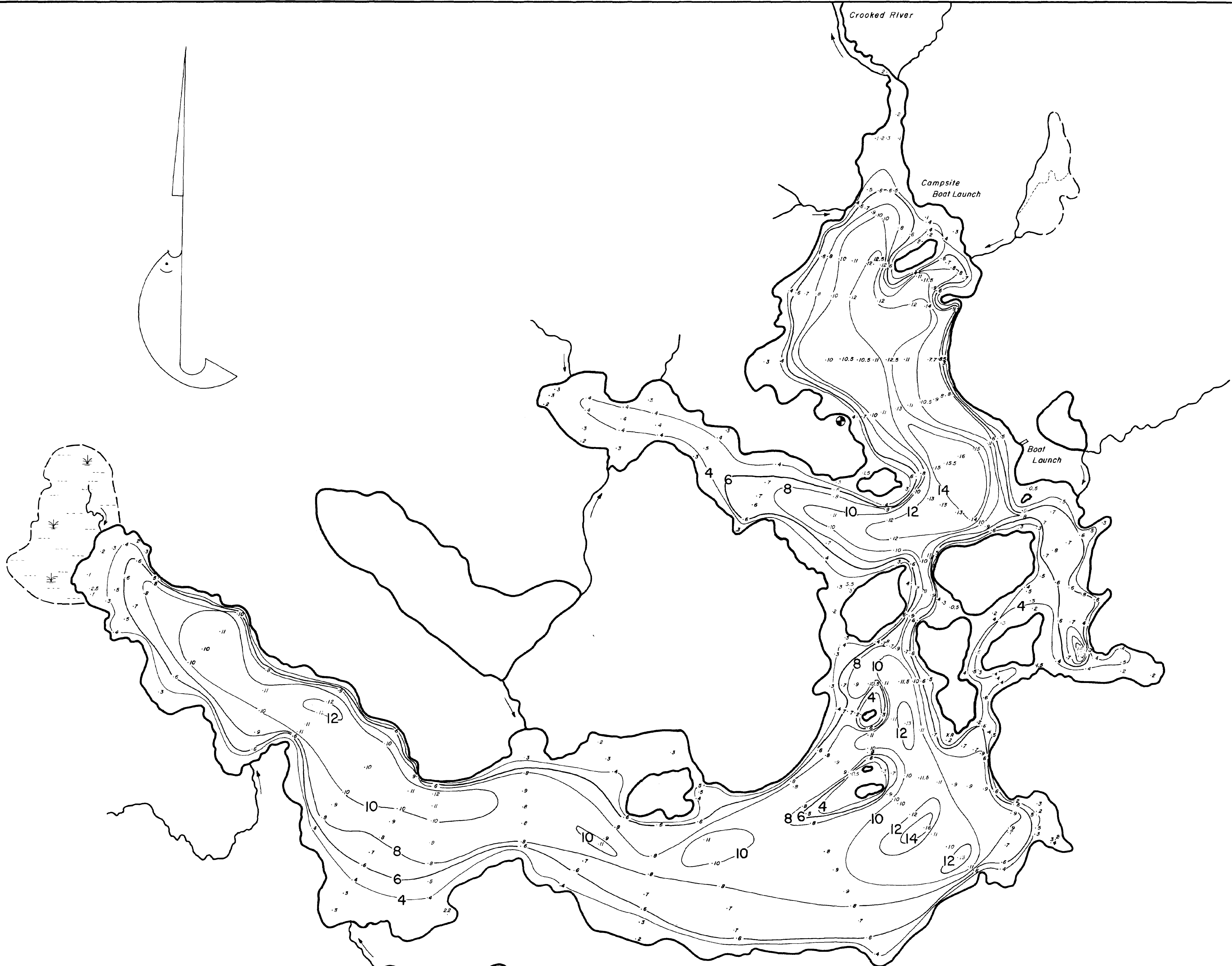


Disclaimer: The Minister and the Crown provides this data without warranty or representation as to any matter including but not limited to whether the data is correct, accurate, or free from error, defect danger, or hazard and whether it is otherwise useful or suitable for any use the user may make of it.

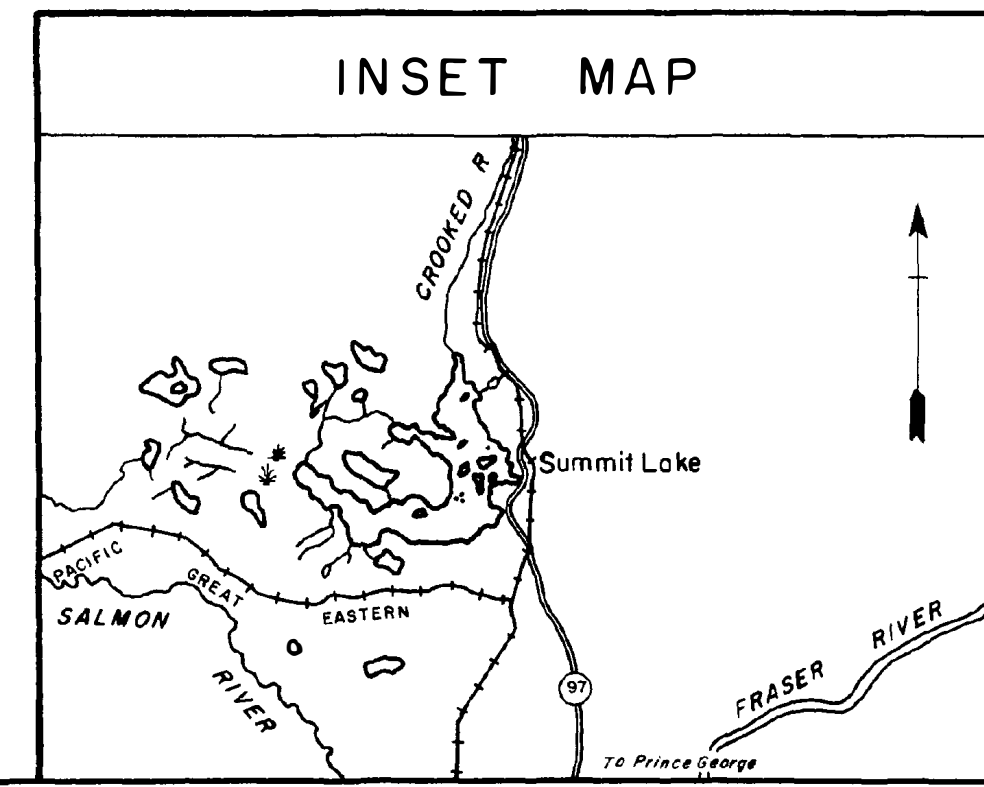
All boundaries and place names are shown for general orientation and reference only.

WARNING: These data are not to be used for navigation. Although these data are of high quality and may be useful for planning and modeling purposes, they are not suitable for navigational purposes as they may not reflect current conditions and uncharted hazards may exist.



CAUTION: DO NOT USE THIS MAP FOR NAVIGATIONAL PURPOSES
 This map may not reflect current conditions. Uncharted hazards may exist.

NOTE: DENOTES BENCH MARK



DATE: JULY 2 1979
 SHORE OUTLINE FROM: AIR INTERIM

STATISTICS AT TIME OF SURVEY

- ELEVATION 706 m.
- SURFACE AREA 13,843,500sq.m. Is. 915,500sq.m.
- VOLUME 89,006,000 cu. m.
- EST. ANNUAL FLUCTUATION
- MEAN DEPTH 6.4 m.
- MAX. DEPTH 16 m.
- PERIMETER 41,800 m. + Is. 11,700 m.
- AREA DEEPER THAN 6 m. CONTOUR 8,101,800 sq. m.
- HEIGHT OF BENCH MARK ABOVE WATER LEVEL 2 m

FISH AND WILDLIFE BRANCH MINISTRY OF RECREATION AND CONSERVATION	
INVENTORY SECTION	
SUMMIT LAKE	
DEPTHS IN METERS	
REGION: 7	UTM. CO-ORDINATE: 10-5220-60140
DATE: SEPT. 21 1981	SCALE: 1: 15500
	N.T.S. No. 93 J/7